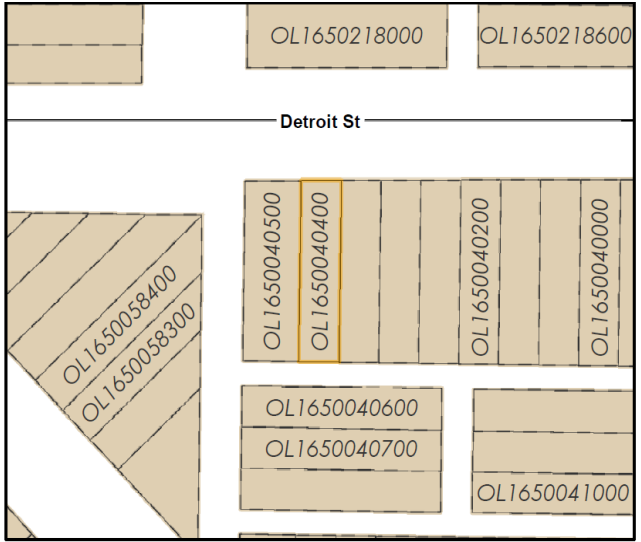




# DOUGLAS COUNTY LAND BID APPLICATION

Bid No.: 7-24

Zoning Classification: Residential

Requestor(s) Name: Land & Development				3/12/24	
Address: 1313 Belknap Street, Room 101, Superior, WI 54880				Phone: 715-395-1397	
Tax ID Number(s): OL-165-00404-00					
Intended Use: To get property back on tax roll			Lot Size/Acreage: Approx. .06 acres (1 lot)		
Adjacent Owner(s): Rude Life Estate, 2062 E Detroit Street, Superior, WI 54880					
Year Taken/Acquired: 2023	Taxes: \$34.36	Special Assessments: \$0	Total: \$34.36	Stormwater Fees: \$0	
Comparative/Market Value: \$500			Formula Value: \$500		
Timber Value: N/A			Minimum Bid Amount: \$1.000		
Legal Description: Lot 9, Block 6, Carnegie Central Division, Section 12-48-15, Village of Oliver.					
	APPROVAL	OBJECTION	SENT	N/A	
CB Supervisor John Lohse			<input checked="" type="checkbox"/>	<input type="checkbox"/>	
Municipal Chair/City Planner			<input checked="" type="checkbox"/>	<input type="checkbox"/>	
Zoning			<input type="checkbox"/>	<input checked="" type="checkbox"/>	
Highway			<input type="checkbox"/>	<input checked="" type="checkbox"/>	
Forestry			<input type="checkbox"/>	<input checked="" type="checkbox"/>	
Land Conservation			<input checked="" type="checkbox"/>	<input type="checkbox"/>	
The Development Association/Admin.	Informational		<input checked="" type="checkbox"/>	<input type="checkbox"/>	
RETURN TO COUNTY CLERK'S OFFICE BY: ASAP			DATE OF NEXT LAND MEETING: 03/26/24		MAP PAGE: 31

**Miscellaneous Comments:**

# DOUGLAS COUNTY TAX-FORFEITED LAND

Information by Parcel

Parcel ID: OL-165-00404-00

Property Address: NONE

Abbreviated Legal Description: LOT 9, BLK 6, CARNEGIE CENTRAL DIVISION 12-48-15

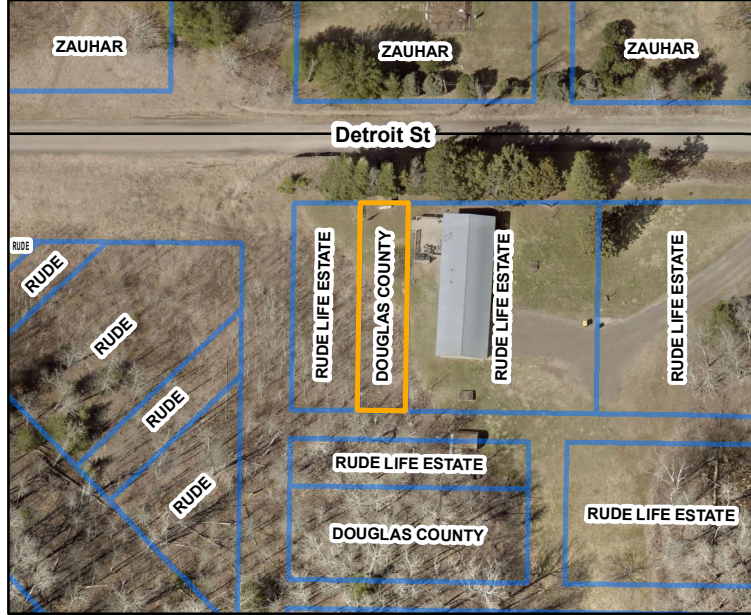
Acreage: APPROXIMATELY 0.06+-

Zoning Classification: CONTACT THE VILLAGE OF OLIVER

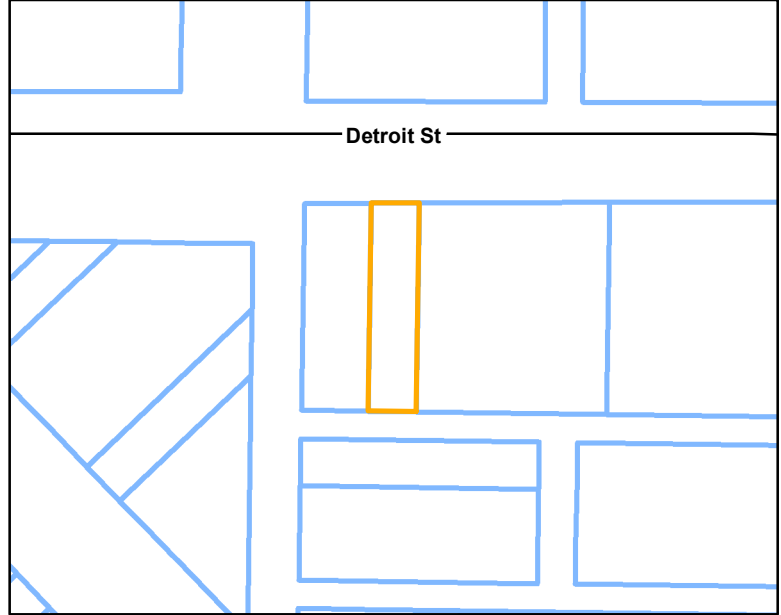
Wetlands: NO

Floodplain: NO

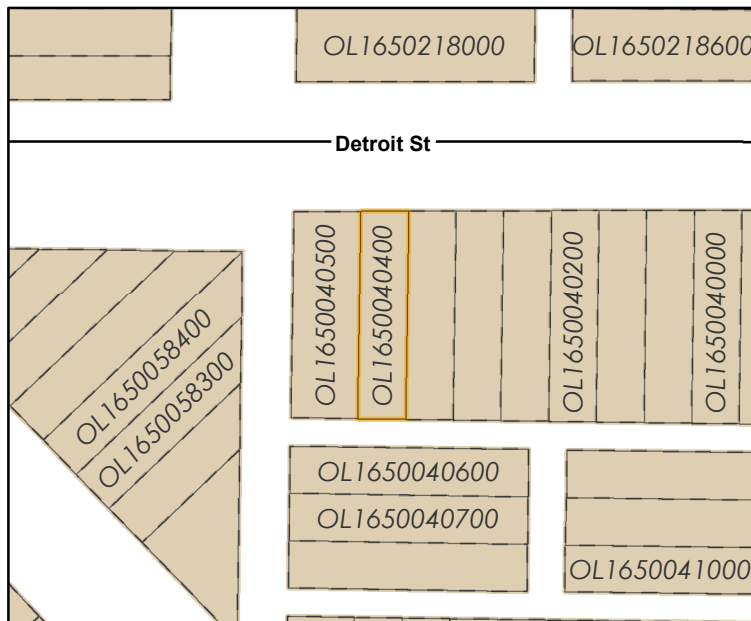
PARCEL MAP WITH 2022 AERIAL PHOTO & WETLANDS



ZONE DISTRICTS



PARCEL MAP WITH LOT LINES



OBLIQUE AERIAL PHOTO  
VIEW FROM THE WEST



AERIAL PHOTO TAKEN SPRING 2022  
NO SCALE

100 50 0 100 Feet



Access: OFF OF DETROIT ST

Contact the Douglas County Clerks office  
for more information. 715-395-1341


MUNICIPALITY: VILLAGE OF OLIVER

Contact the Village of Oliver  
for Zone District Requirements 715-394-3171

**Any maps of parcels provided by the Douglas County Clerk's Office are for illustration purposes only,  
and may not accurately reflect the actual legal boundaries of a parcel.**







## Douglas County Parcel Sale

Douglas County Clerks Office

Bid 7-24

