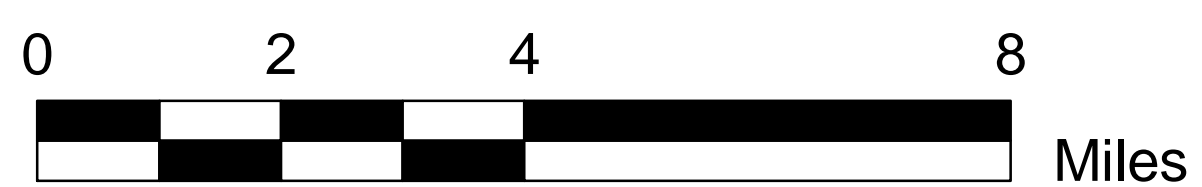

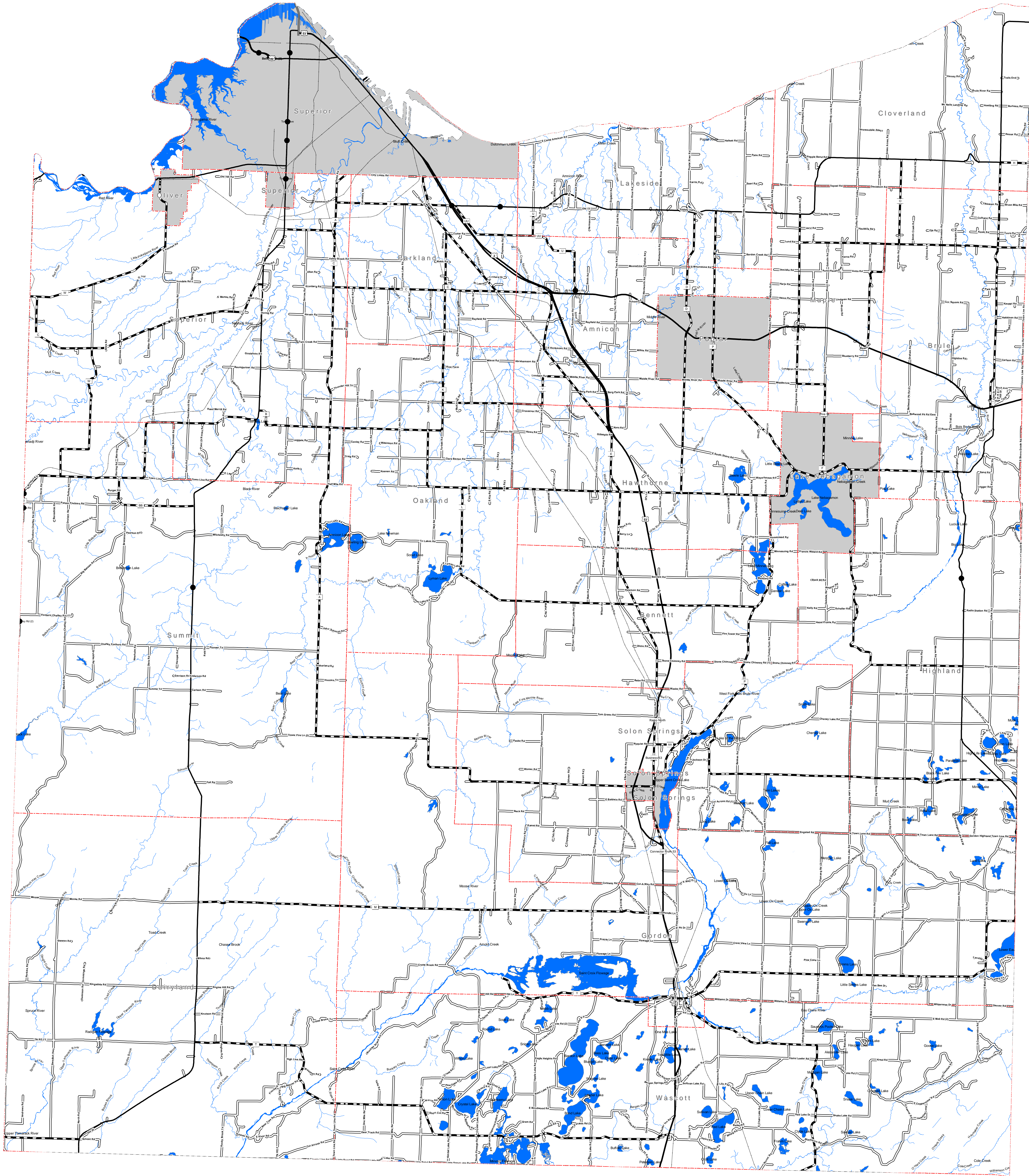
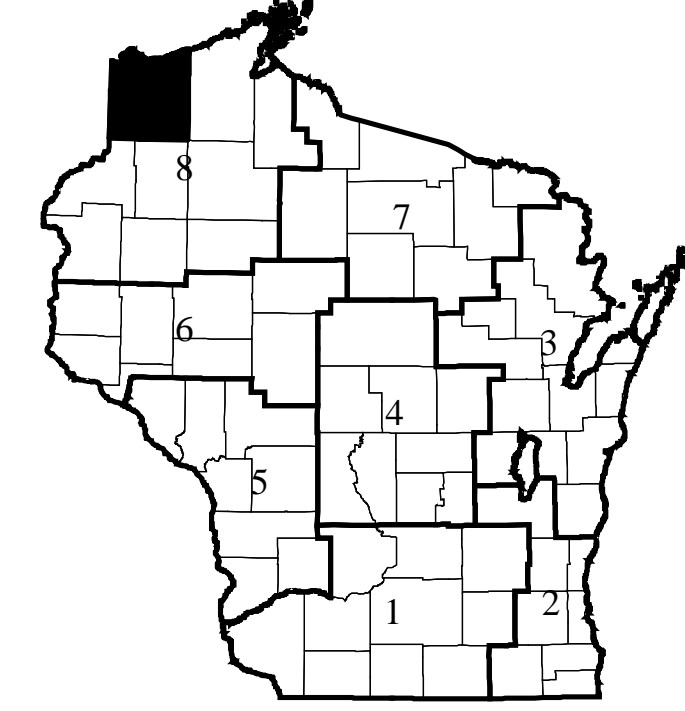
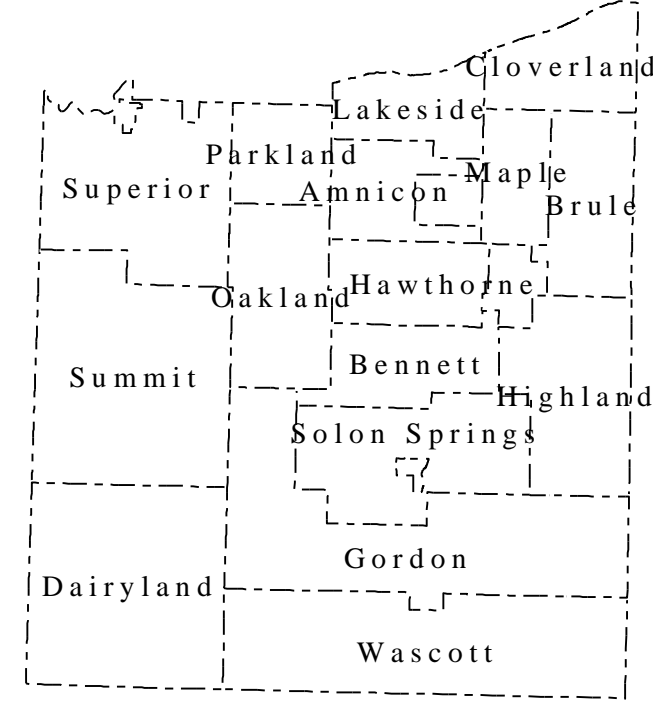


# WISCONSIN DEPARTMENT OF TRANSPORTATION

**DOUGLAS  
County**

DATE	COUNTY TRUNKS	COUNTY OTHER ROADS	COUNTY TRUNK HIGHWAY & OTHER COUNTY ROADS <small>Certified in accordance with sec. 86.502 Wis. stat.</small>	
(1) 4-1-04	337.13	0.0		
(2) 1-1-05	-	-	Signature: _____	Date: _____
(3) 4-1-05	-	-	Title: _____	

(1) THIS DATA REPRESENTS THE LAST CERTIFIED MILEAGE AS CORRECTED BY THE HIGHWAY DISTRICT  
 (2) THE COUNTY HIGHWAY COMMISSIONER IS TO FILL IN THE MILEAGE TO BE CERTIFIED AS OPEN TO THE PUBLIC AS OF THE FOLLOWING JANUARY, INCLUDING THE NEW CHANGES THAT ARE MADE ON THE PLAT  
 (3) THIS DATA REPRESENTS MILEAGE ADJUSTMENTS MADE BY THE D.O.T. DISTRICT DUE TO FIELD VERIFICATION, INVENTORY, ANNEXATION, ETC.



## Legend

- Interstate
- US Highway
- State Road
- County Road
- Town Road
- Railroad
- Civil Town Border
- County Boundary

This information contained on this map was prepared by the District Office of the Wisconsin Department of Transportation (DOT) and is for informational purposes only. DOT is not responsible for any errors or omissions. DOT is not liable for any damages or liability resulting from use of this information for other than the official DOT's business.