
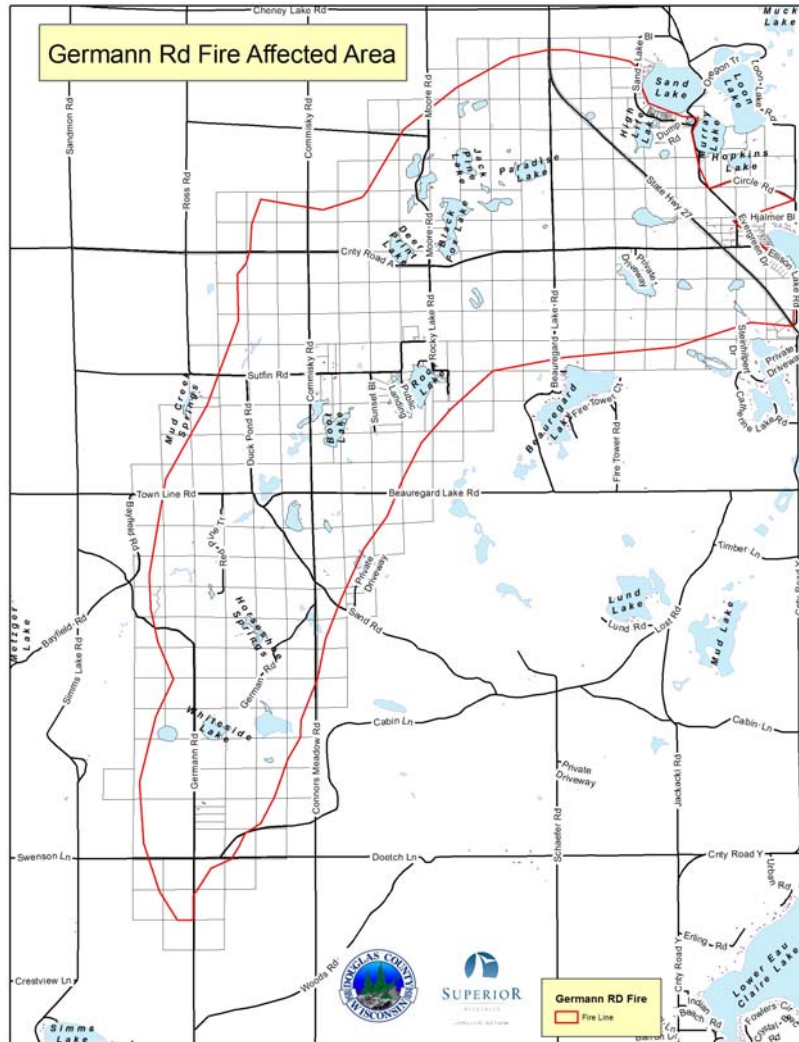


Germann Road Wildfire

May 14-16, 2013

Douglas County Wisconsin

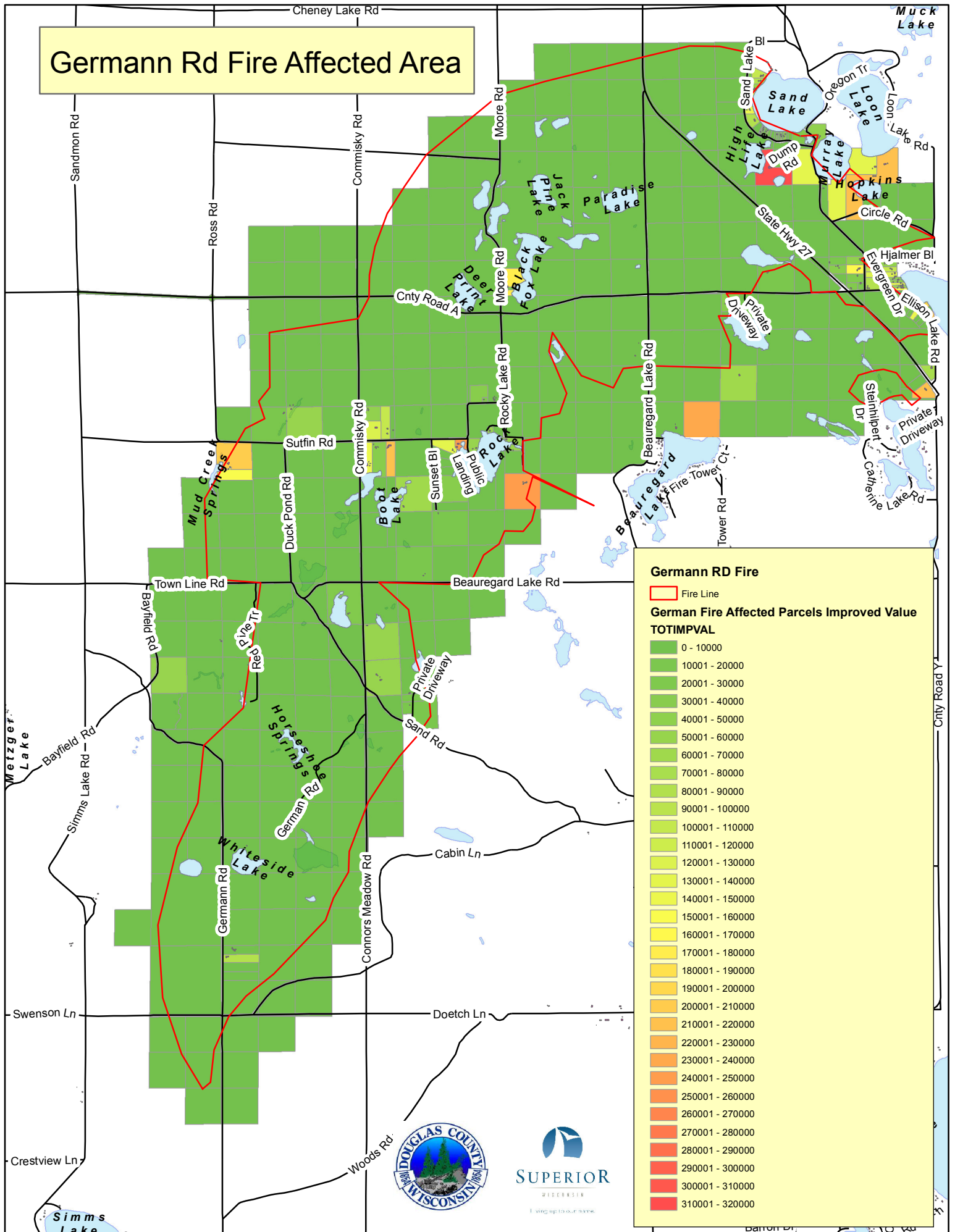
Updated May 22, 2013



Properties with Structure Damage (Unverified)

PARCELNO	Acres	LastName	FirstName	City	MAILINGADD	State	ZipCode	PROPERTYAD	Phone__	TOTLANDVAL	TOTIMPVAL	TOTVAL	TOTVALINCL
GO0120031401	9.86	GAGNER	LLOYD, KEVIN & JOSH	RICE LAKE	2225 21ST AVE	WI	54868	12992 S GERMANN RD	715-236-7218	22900	8400	31300	31300
GO0120010900	30.12	CHESMORE REVOCABLE TRUST	DONALD H & MARY LOU	MILTON	817 SUNSET DR	WI	53563	12095 S CONNORS MEADOW RD	608-868-3314	62100	23000	85100	85100
HI0160043602	5.61	JOHNSON	JAMES B & JULIE J	BARNES	11100 S MURRAY LAKE RD	WI	54873	11100 S MURRAY LAKE RD	(715) 795-3054	18500	166200	184700	184700
HI0160043200	4.77	CLENDENEN	GARY P & DOREEN	RANCHO CONDOVA	3990 MACHIAS PL	CA	95742	11111 S MURRAY LAKE RD		18000	48500	66500	66500
HI0160052300	13.05	HOGAN	RONALD E & JAMES P	SOLON SPRINGS	12841 E SUTFIN RD	WI	54873	12841 E SUTFIN RD	(715) 795-3471	30700	124700	155400	155400
HI0160025900	1.73	NOLL REVOCABLE TRUST	JAMES L & SANDRA O	SUPERIOR	2615 JOHN AVE	WI	54880	10526 S SAND LAKE BLVD	715-394-5115	34800	112000	146800	146800
HI0160059800	11.88	BIGONESS	GERALD J & SALLY A	SOLON SPRINGS	11648 S COMMISKY RD	WI	54873	11648 S COMMISKEY RD	2548 no address for connor r	28000	144100	172100	172100
HI0160059700	13.59	PELOQUIN	GREGORY J	HAMPSHIRE	10N105 BURLINGTON RD	IL	60140	12842 E SUTFIN RD	847-464-1580	29300	31200	60500	60500
HI0160042000	26.25	CARLSON	JEAN C	SUPERIOR	4315 E VALLEY BROOK RD	WI	54880	10904 S MURRAY LAKE RD	715-394-7397	64900	135100	200000	200000
HI0160038400	13.31	ANDERSON	GLEN C & JEANNE M	CHETEK	PO BOX 706	WI	54728	11194 S MOORE RD	715-924-4001	30100	170800	200900	200900
HI0160052400	9.66	PHILLIPS	DARYL S	SOLON SPRINGS	12877 E SUTFIN RD	WI	54873	12877 E SUTFIN RD		25000	103500	128500	128500
HI0160124700	0.31	PLANT	THOMAS D	HARTLAND	223 HAZEL LN	WI	53029	10660 S SAND LAKE BLVD	262-367-3499	13100	55100	68200	68200
HI0160123900	0.76	AUGER TRUST	TERRY J	MESA	818 N SPUR CIR	AZ	85203	10724 S SAND LAKE BLVD	480-898-7114	27900	45900	73800	73800
HI0160124900	0.39	MONBERG	GARY A	SUPERIOR	6205 OGDEN AVE	WI	54880	10636 S SAND LAKE BLVD	715-392-5945	14600	21100	35700	35700
GO0120010000	38.28	BURKHART	RANDY J & DEBORAH J	SUPERIOR	2005 E 7TH ST	WI	54880	12264 S CONNORS MEADOW RD	715-398-5286	60300	54400	114700	114700
HI0160042800	4.74	MUELLER	MARK S	SPOONER	1205 SUPERIOR ST	WI	54801	11147 S MURRAY LAKE RD	(715) 635-3610	18000	28600	46600	46600
HI0160047900	9.08	NESJA	BARRY S	CHIPPEWA FALLS	12610 21ST AVE	WI	54729	13830 E COUNTY ROAD A	715-723-3267	25000	32000	57000	57000
HI0160039200	21.39	ROECKER	LAWRENCE F & BARBARA J	SOLON SPRINGS	10685 S SAND LAKE BLVD	WI	54873	10685 S SAND LAKE BLVD	715-795-2266	42400	313300	355700	355700
HI0160131500	7.44	PREINER	MATTHEW G & ANNA W	ST PAUL	1511 SIMPSON ST	MN	55108	13040 E SUTFIN RD	651-641-1189	61600	137000	198600	198600
HI0160026000	1.30	PAQUETTE	DIANA & TROY	SUSSEX	WZ48N5899 TRAPP TRL	WI	53089	10514 S SAND LAKE BLVD	262-820-9850	32000	128500	160500	160500
HI0160045300	5.05	BELCH	JOHN W & JOAN M	SOLON SPRINGS	11114 S MURRAY LAKE RD	WI	54873	11114 S MURRAY LAKE RD	715) 795-2214	18400	49700	68100	68100
HI0160058800	0.25	ROBINSON TRUST	WILLIAM C	COLUMBUS	4343 SHARON AVE	OH	43214	11597 S ROCKY LAKE RD	(614) 267-3403	32500	38400	70900	70900
HI0160045400	5.07	GLINSKI	BENJAMIN M & DEANNA M	BARNES	11144 S MURRAY LAKE RD	WI	54873	11144 S MURRAY LAKE RD		18500	108700	127200	127200
HI0160059100	25.52	O'CONNELL	WILLIAM S & RACHEL F	NEW RICHMOND	215 N STAR AVE	WI	54017	11726 S SUNSET BLVD	15-246-7677 or 715-246-666	67000	37000	104000	104000
HI0160044200	1.58	KRONBERG	DONALD & ALLIE	VEST	PO BOX 80	KY	41772	14376 E HJALMER BLVD		66600	98400	165000	165000
HI0160045103	1.03	MILLER	CINDY	SOUTH RANGE	4330 S COUNTY ROAD E	WI	54874	14332 E HJALMER BLVD		46800	13000	59800	59800
HI0160042100	36.96	CARLSON	JEAN C	SUPERIOR	4315 E VALLEY BROOK RD	WI	54880	NONE		51600	0	51600	51600
HI0160052100	4.82	KERR	KATHRYN L	CROWN POINT	12470 SPENCER PL	IN	46307	NONE		7000	0	7000	7000
HI0160043600	5.33	GRANFORS	GEORGIA	SOLON SPRINGS	11050 S ELLISON LAKE RD	WI	54873	11050 S ELLISON LAKE RD		23900	82900	106800	106800
HI0160044100	1.67	HOULIHAN	MICHAEL & SHARON	HASTINGS	1597 14TH ST W	MN	55033	14388 E HJALMER BLVD		68400	57900	126300	126300
HI0160045000	0.99	ROWE	DAVID & MARTHA	SOLON SPRINGS	14336 E HJALMER BLVD	WI	54873	14336 E HJALMER BLVD		46800	208500	255300	255300
HI0160043000	4.66	MC MAHON	GARY A	ELK MOUND	1326 10TH AVE	WI	54739	11128 S STATE HIGHWAY 27		18000	39300	57300	57300
HI0160042900	4.80	CAMPBELL	HOWARD A	EAU CLAIRE	1325 E LEXINGTON BLVD	WI	54701	11124 S STATE HIGHWAY 27		18000	17000	35000	35000
HI0160043300	4.76	GRAHAM	WILLIAM L & PEGGY D	CHIPPEWA FALLS	4193 143RD ST	WI	54729	11135 S MURRAY LAKE RD		18000	163200	181200	181200
HI0160052200	9.33	GRUBER	JOHN A & LISA J	LAKE CITY	112 S 7TH ST	MN	55041	11502 S COMMISKEY RD		25000	43500	68500	68500
GO0120010400	5.10	ZIMMERMAN	RONALD C	FALL CREEK	525 KENNEDY CT	WI	54742	12853 E SAND RD		15100	16800	31900	31900
HI0160062500	39.36	THIELEN	JUNE M	SOLON SPRINGS	11724 S ROCKY LAKE RD	WI	54873	11724 S ROCKY LAKE RD		63400	242300	305700	305700
HI0160045102	1.07	TOKAR	BRIAN D	POPLAR	8630 E MIDDLE RIVER RD	WI	54864	14330 E HJALMER BLVD		46800	26000	72800	72800
HI0160045700	0.95	ARCHAMBEAU	RALPH J & PAMELA M	SUPERIOR	2510 N 31ST ST	WI	54880	11124 E ELLISON LAKE RD		51900	2800	54700	54700
HI0160060100	34.74	PROHASKA	JOHN J	SOLON SPRINGS	11765 S SUNSET BLVD	WI	54873	11765 S SUNSET BLVD		58000	64400	122400	122400
HI0160043900	1.74	MICHALSKI	JOSEPH P & DONNA M	CHAMPLIN	5608 RIVERVIEW CIR	MN	55316	11174 S EVERGREEN DR		67200	46000	113200	113200
GO0120010300	2.05	FOUST	DAVID & MARY JO	CHIPPEWA FALLS	504 B1 MAITLAND DR	WI	54729	12945 E SAND RD		11000	9500	20500	20500
HI0160053000	1.04	SCHAEFFER TRUST	ELIZABETH A	LOS GATOS	15903 ROCHIN CT	CA	95032	11555 S ROCKY LAKE RD		32700	58200	90900	90900
HI0160058900	5.03	SPAETH	TERRENCE R	GLENWOOD CITY	PO BOX 74	WI	54013	13102 E SUTFIN RD		58400	57200	115600	115600
HI0160044800	1.68	BERTHIAUME (LIFE ESTATE)	CAROL J	BARNES	11162 S EVERGREEN DR	WI	54873	11162 S EVERGREEN DR		66600	44100	110700	110700
HI0160044300	1.48	GLOCKNER	ROBERT & JUDITH	SOLON SPRINGS	14370 E HJALMER BLVD	WI	54873	14370 E HJALMER BLVD		65400	92600	158000	158000
HI0160045100	2.40	BOTTEN	GILLIS W	BARNES	14326 E HJALMER BLVD	WI	54873	14326 E HJALMER BLVD		25000	164500	189500	189500
HI0160052601	8.63	HENDERSHOT	KENNEDY		EMMERKOFEN 1		83623	13175 S SUTFIN RD		23600	34000	57600	57600
HI0160124000	0.41	SCHNEIDER	DANIEL A & J PETER	PROSPECT	6700 TALLWOOD CT	KY	40059	10708 S SAND LAKE BLVD	502-228-4227	2300	0	2300	2300
HI0160062400	4.80	SULLIVAN	PAYTON	HERMANTOWN	4834 OAK RIDGE DR	MN	55811	11601 S ROCKY LAKE RD		57100	53300	110400	110400
HI0160052600	27.89	HENDERSHOT	KENNEDY		EMMERKOFEN 1		83623	NONE		39400	0	39400	39400
GO0120009700	37.92	ADAMS	DAVID & LINDA	CAMERON	PO BOX 296	WI	54822	12102 S CONNORS MEADOW RD		52200	50600	102800	102800
HI0160049700	40.07	GULLICKSRUD	CHAD & LYNSI	ELEVA	W25086 COUNTY ROAD U	WI	54738	11293 S BEAUREGARD LAKE RD		55300	700	56000	56000
HI0160044900	1.32	PIETERS	DENNIS M & MARK R	HAYWARD	16266 W EASY ST	WI	54843	11106 S ELLISON LAKE RD		11400	9100	20500	20500

Germann Rd Fire Affected Area



Germann RD Fire

Fire Line

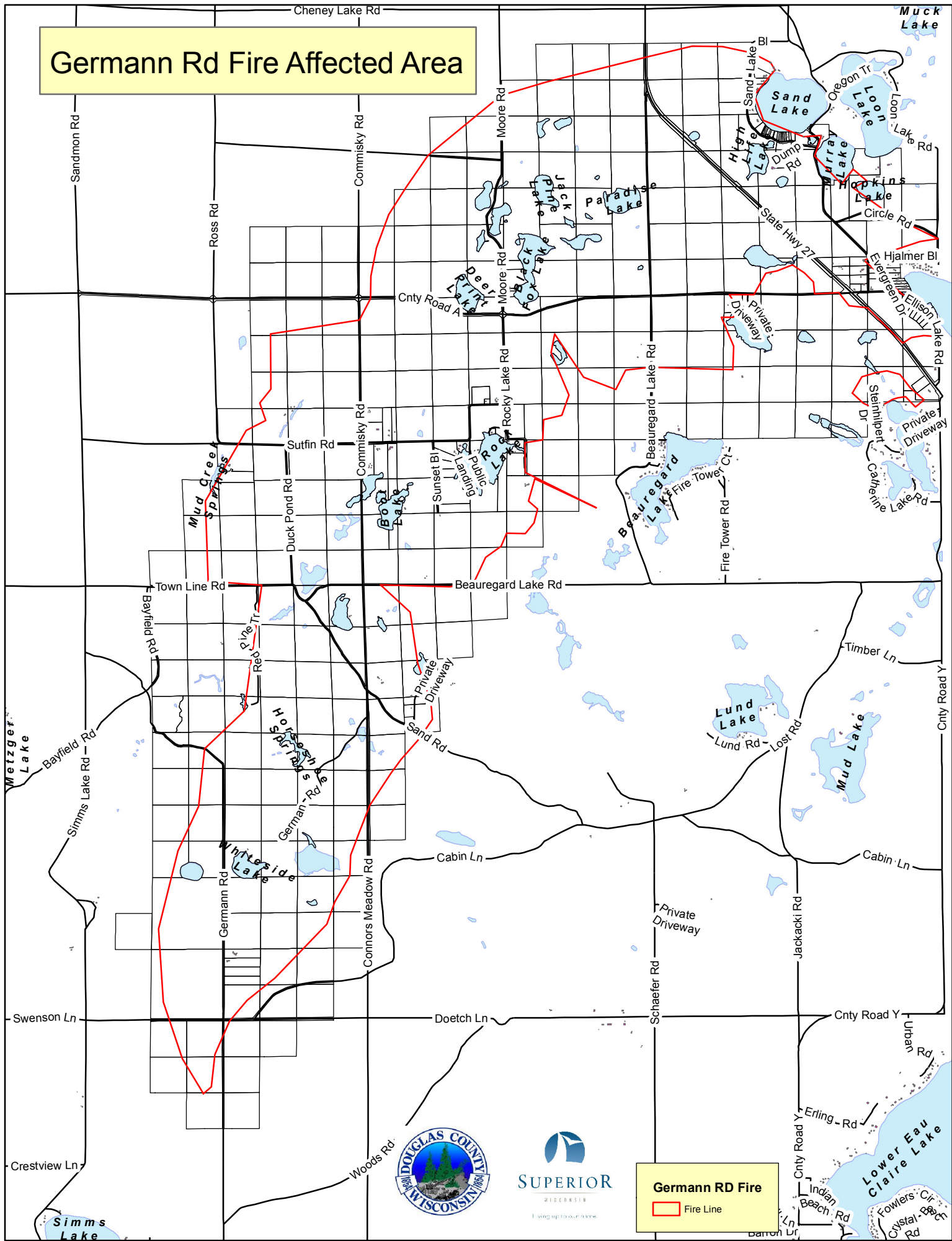
German Fire Affected Parcels Improved Value TOTIMPVAL

0 - 10000
10001 - 20000
20001 - 30000
30001 - 40000
40001 - 50000
50001 - 60000
60001 - 70000
70001 - 80000
80001 - 90000
90001 - 100000
100001 - 110000
110001 - 120000
120001 - 130000
130001 - 140000
140001 - 150000
150001 - 160000
160001 - 170000
170001 - 180000
180001 - 190000
190001 - 200000
200001 - 210000
210001 - 220000
220001 - 230000
230001 - 240000
240001 - 250000
250001 - 260000
260001 - 270000
270001 - 280000
280001 - 290000
290001 - 300000
300001 - 310000
310001 - 320000



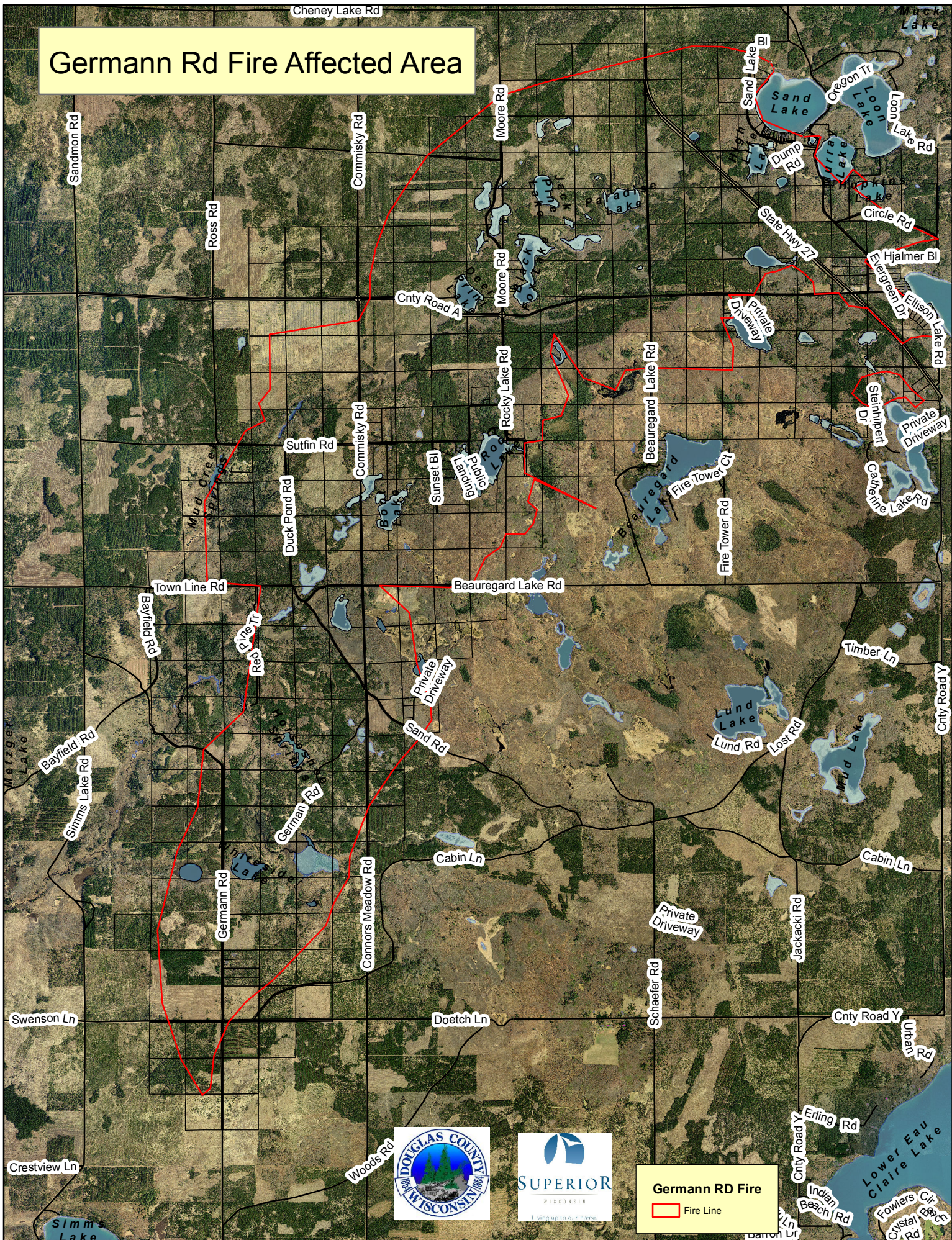
Living up to our name

Germann Rd Fire Affected Area



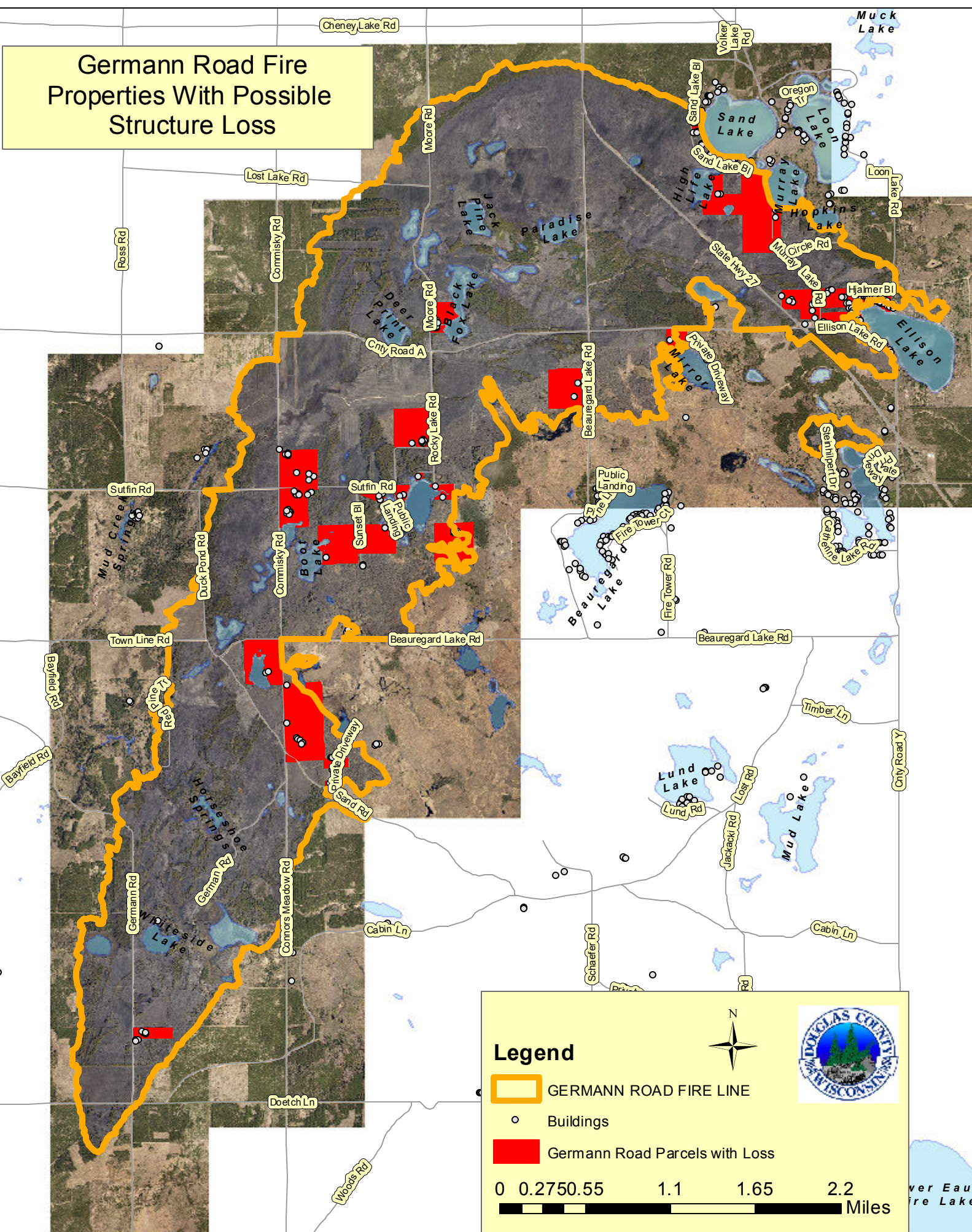
Germann RD Fire
Fire Line

Germann Rd Fire Affected Area






Germann RD Fire
Fire Line

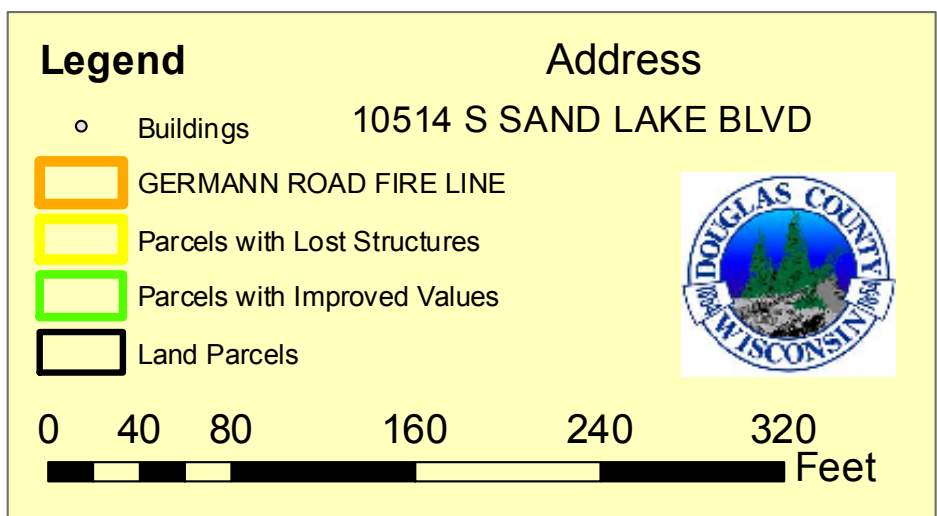
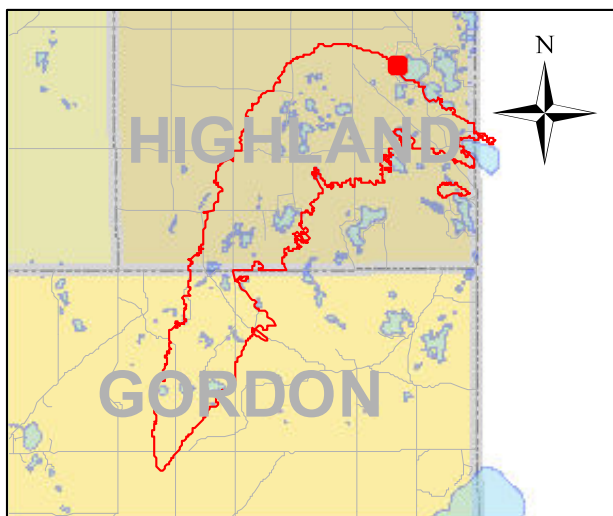
Germann Road Fire Properties With Possible Structure Loss

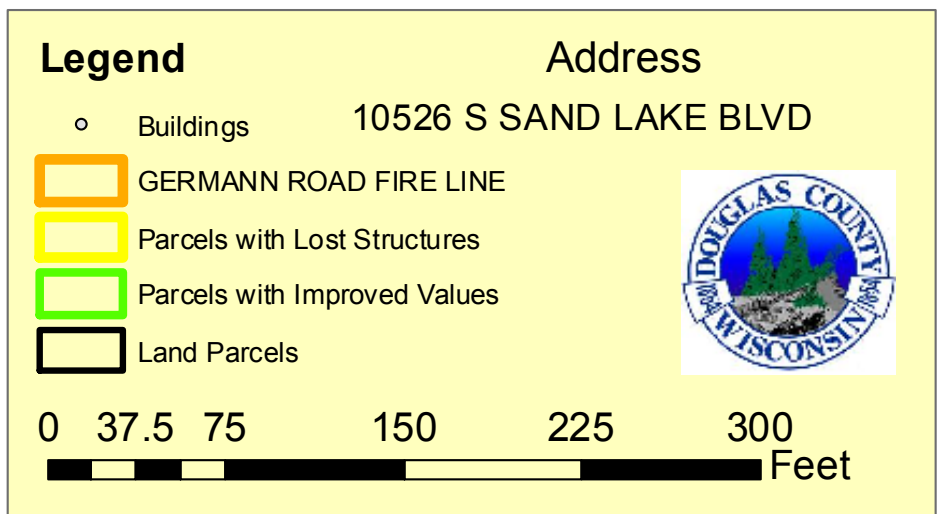
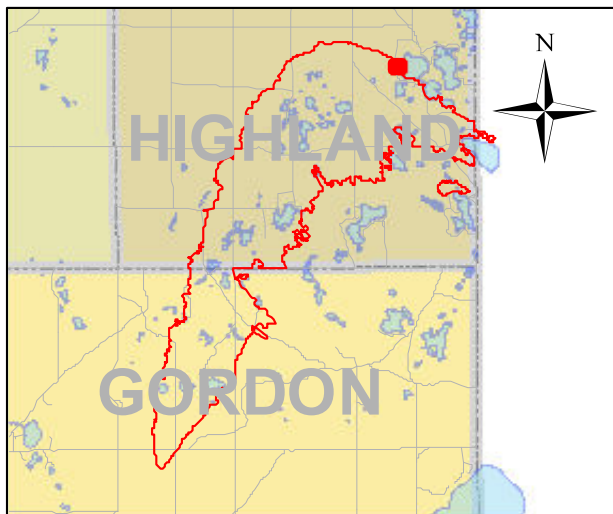


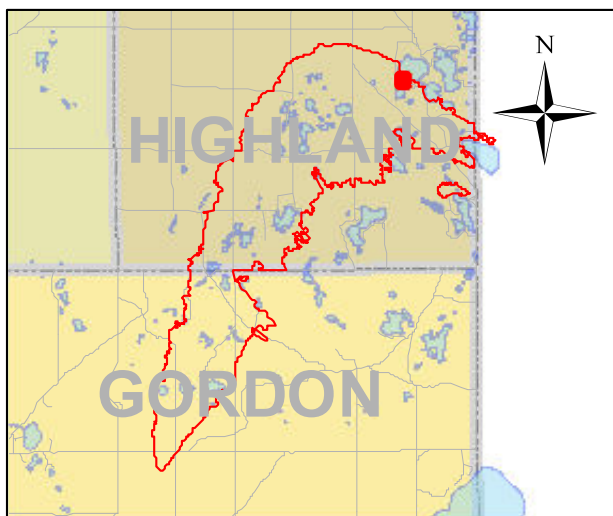
Legend

-  GERMANN ROAD FIRE LINE
 -  Buildings
 -  Germand Road Parcels with Loss
- 0 0.275 0.55 1.1 1.65 2.2 Miles







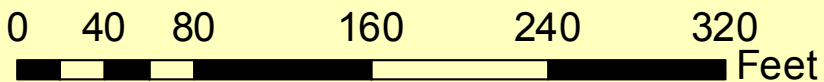


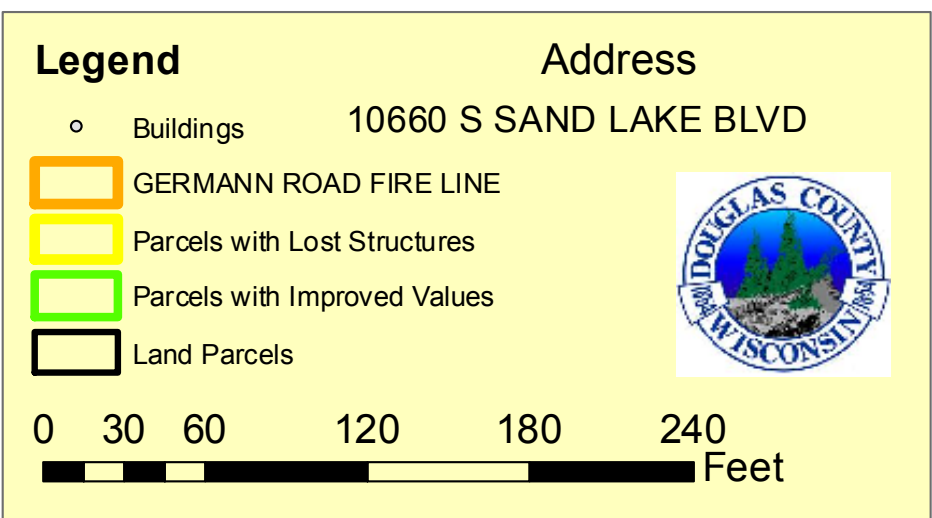
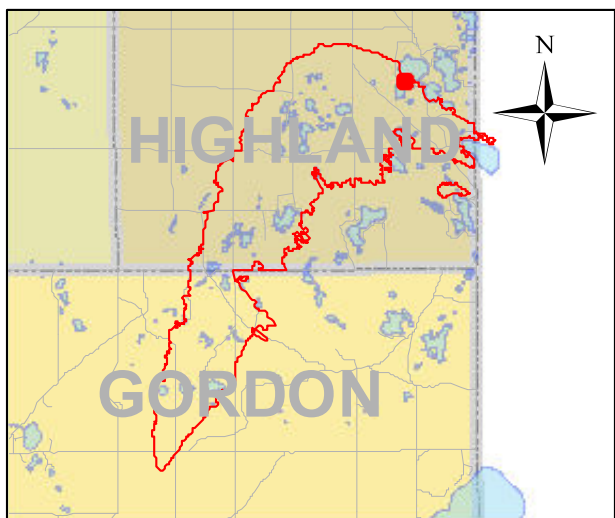
Legend

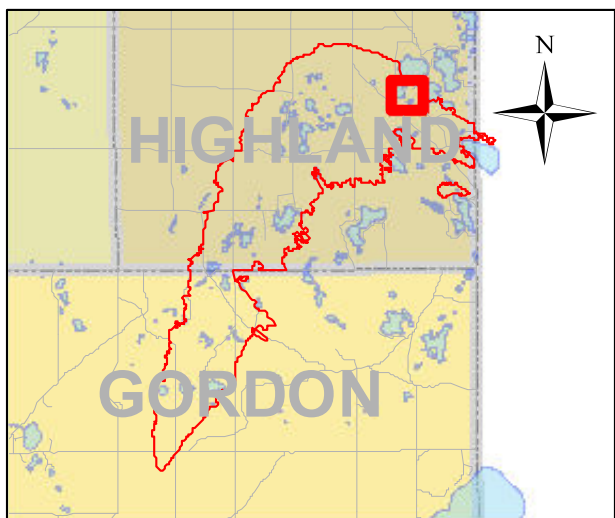
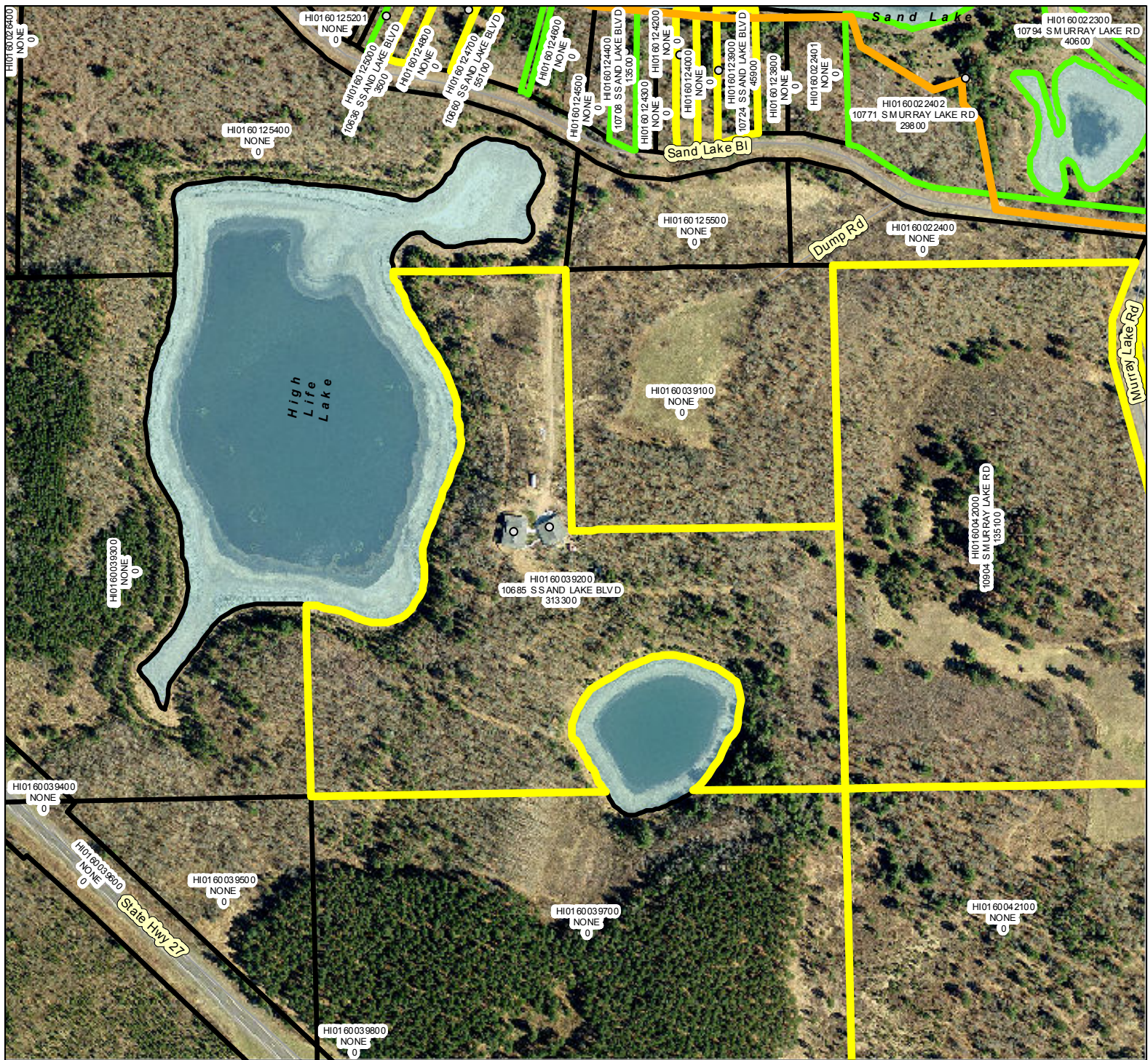
- Buildings
- GERMANN ROAD FIRE LINE
- Parcels with Lost Structures
- Parcels with Improved Values
- Land Parcels

Address

10636 S SAND LAKE BLVD





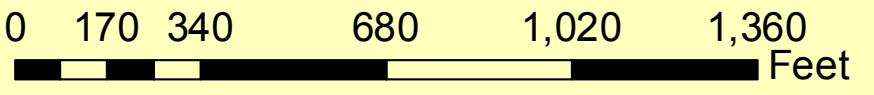


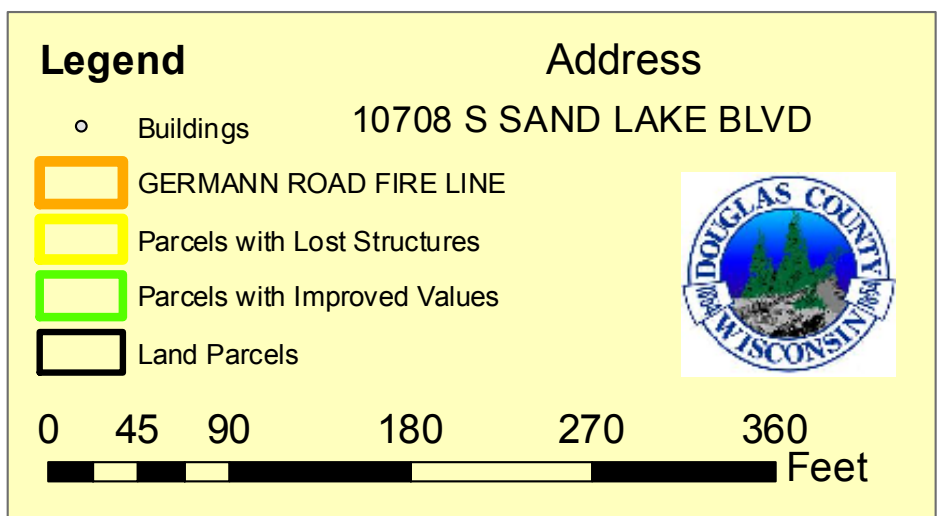
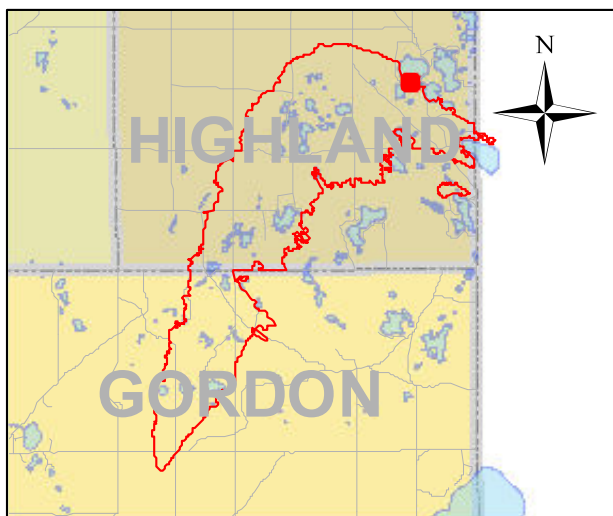
Legend

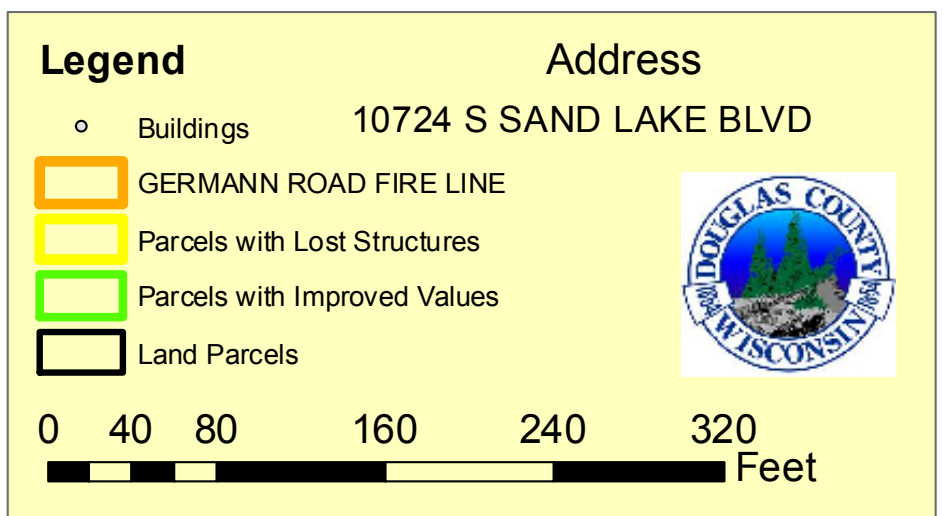
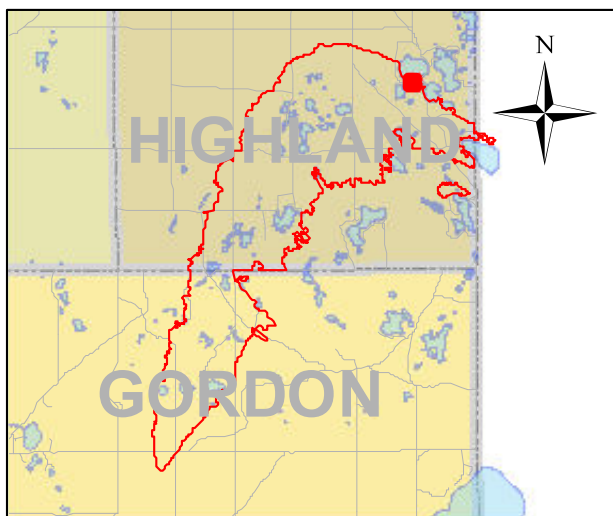
- Buildings
- ◻ GERMANN ROAD FIRE LINE
- ◻ Parcels with Lost Structures
- ◻ Parcels with Improved Values
- ◻ Land Parcels

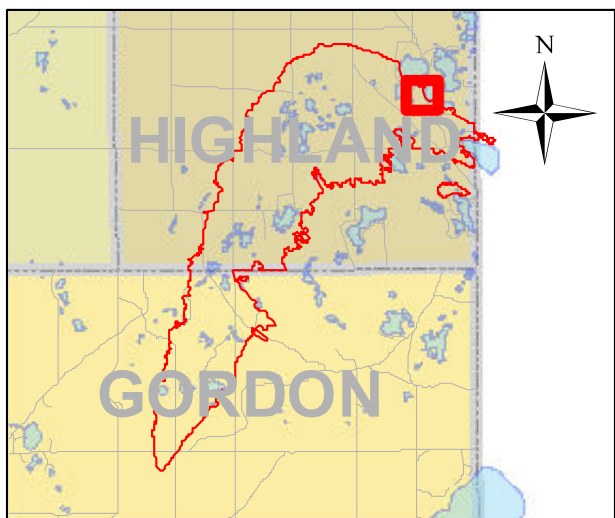
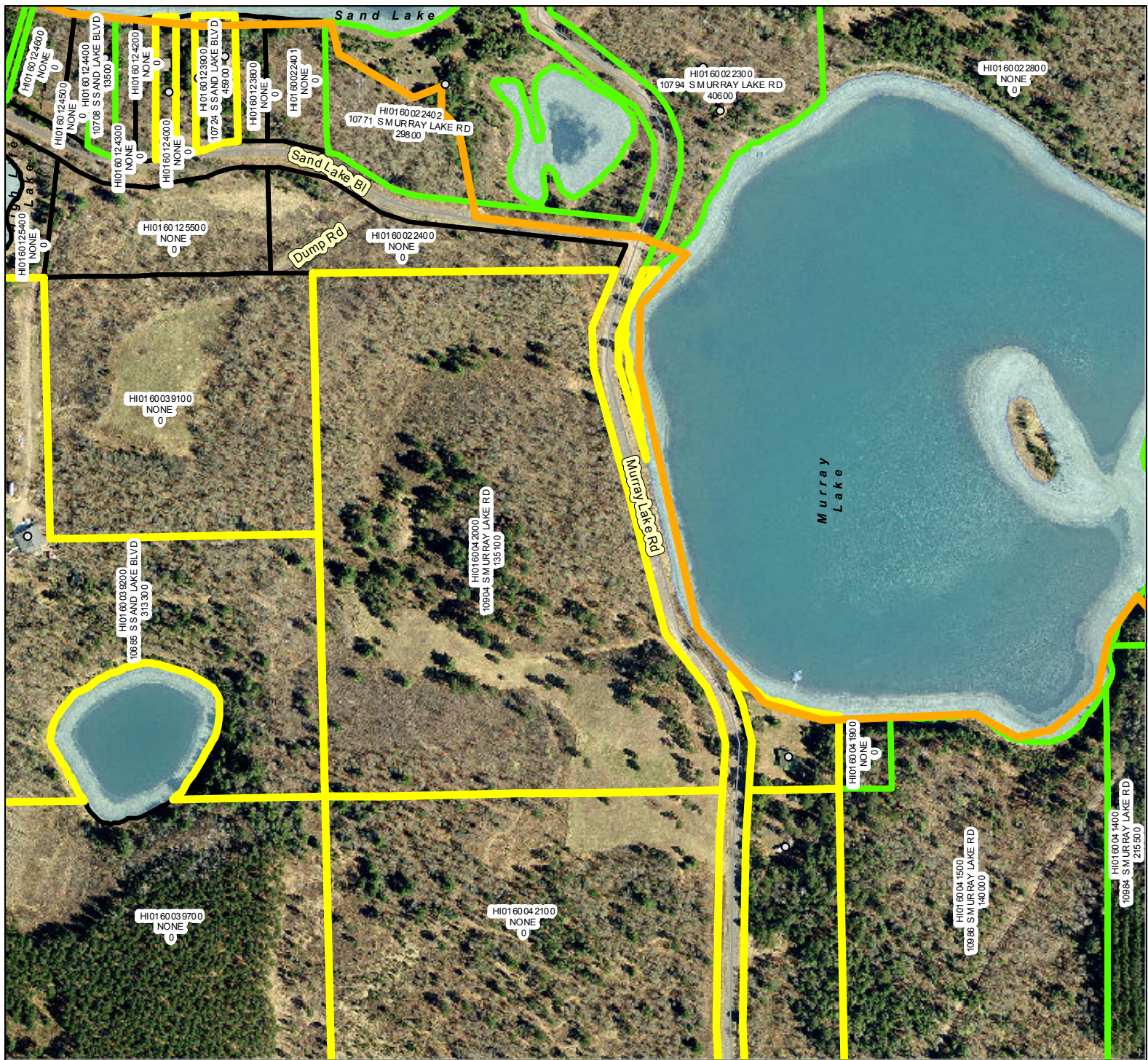
Address

10685 S SAND LAKE BLVD










Legend

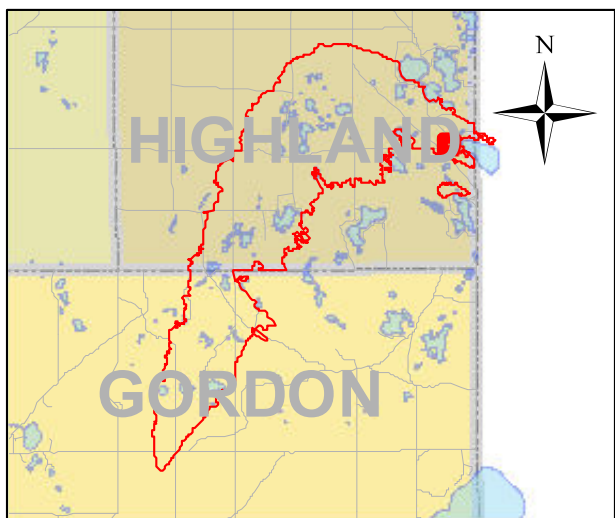
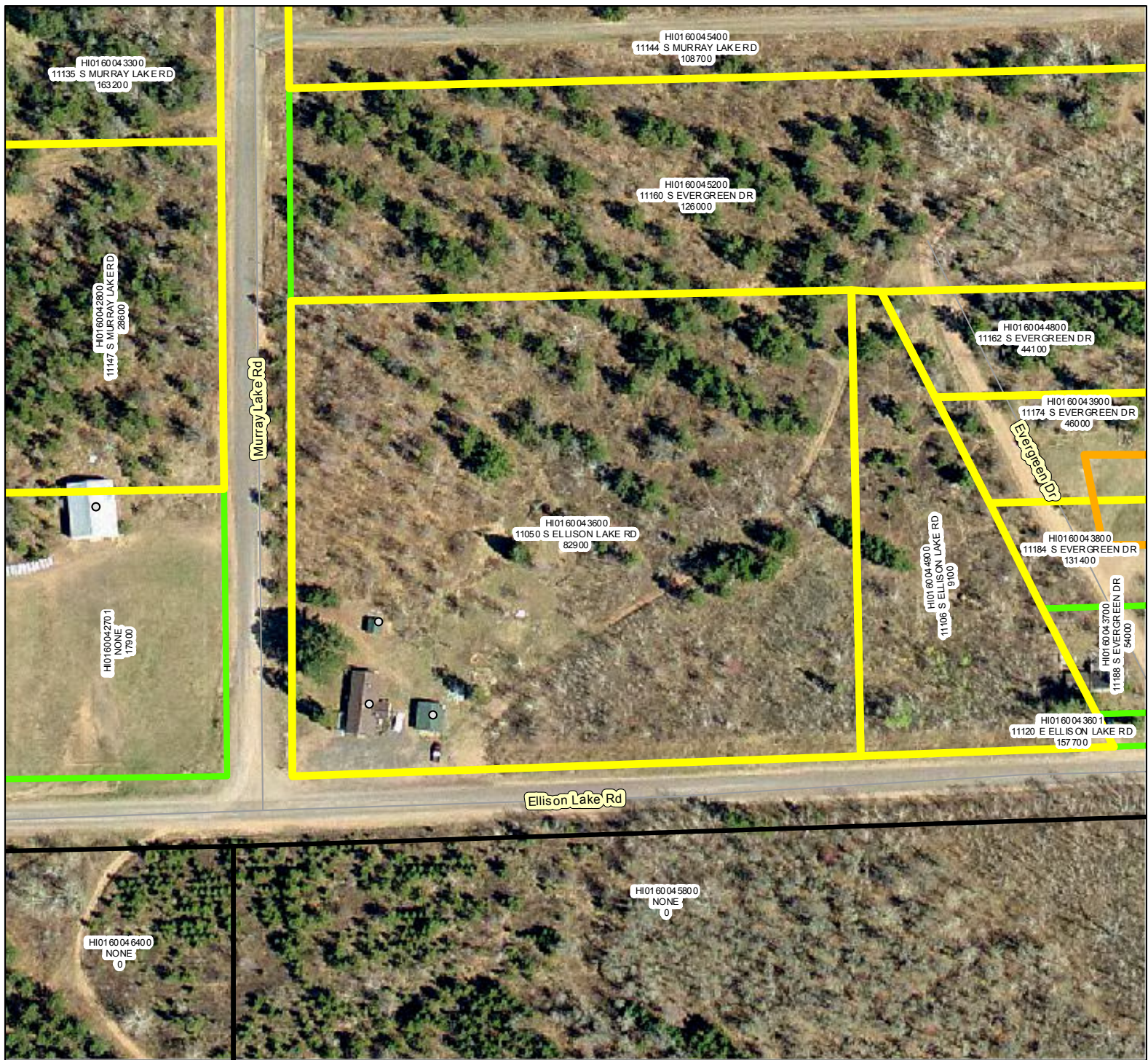
- Buildings
- GERMANN ROAD FIRE LINE
- Parcels with Lost Structures
- Parcels with Improved Values
- Land Parcels

Address


10904 S MURRAY LAKE RD




0 170 340 680 1,020 1,360 Feet

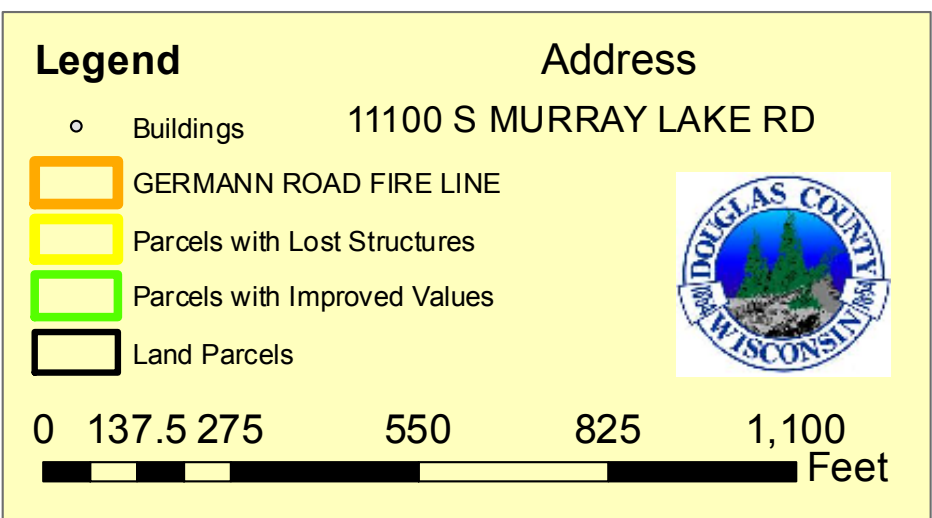
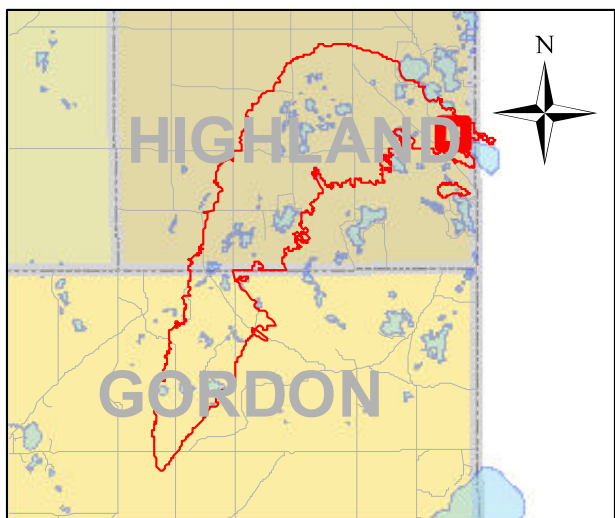
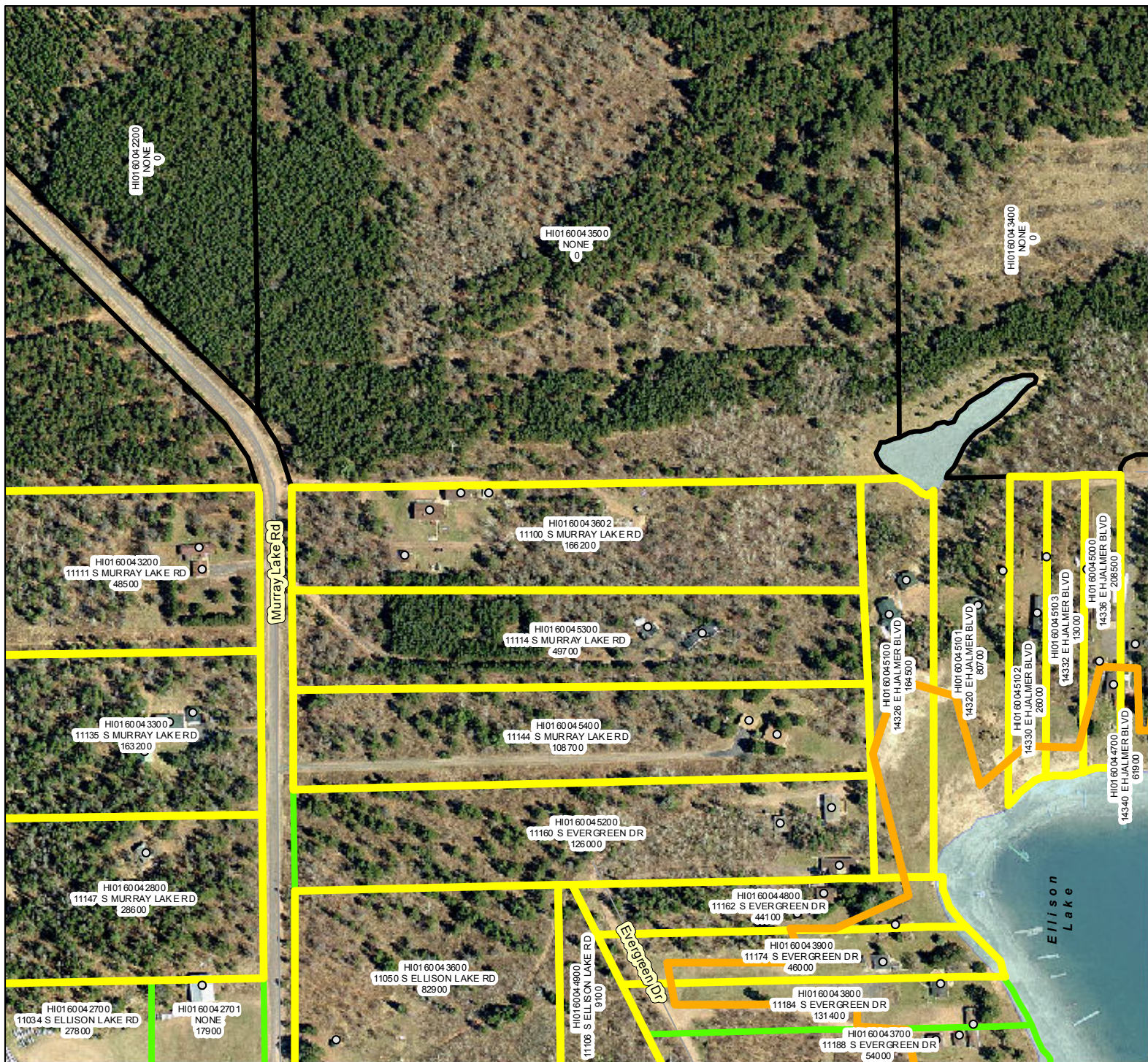


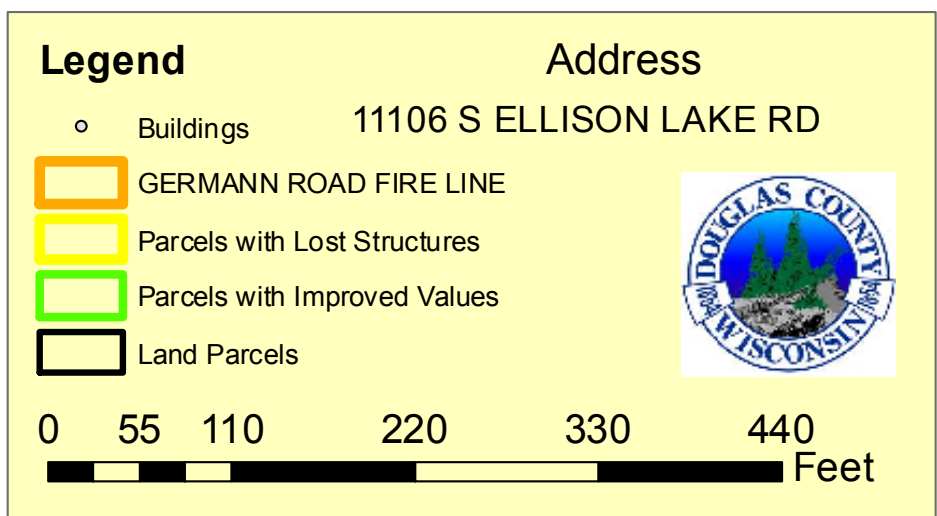
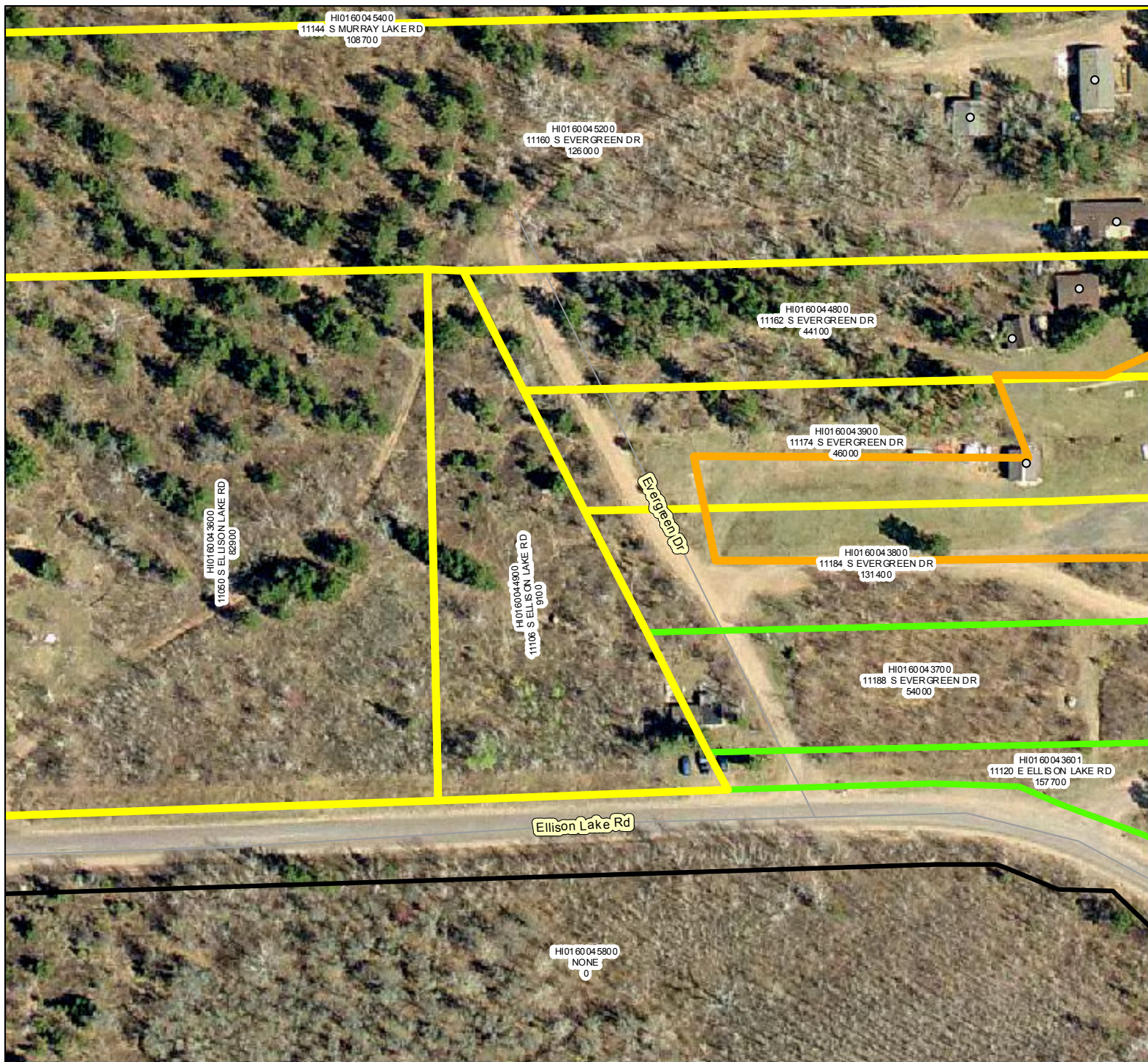
Legend		Address
○	Buildings	11050 S ELLISON LAKE RD
	GERMANN ROAD FIRE LINE	
	Parcels with Lost Structures	
	Parcels with Improved Values	
	Land Parcels	

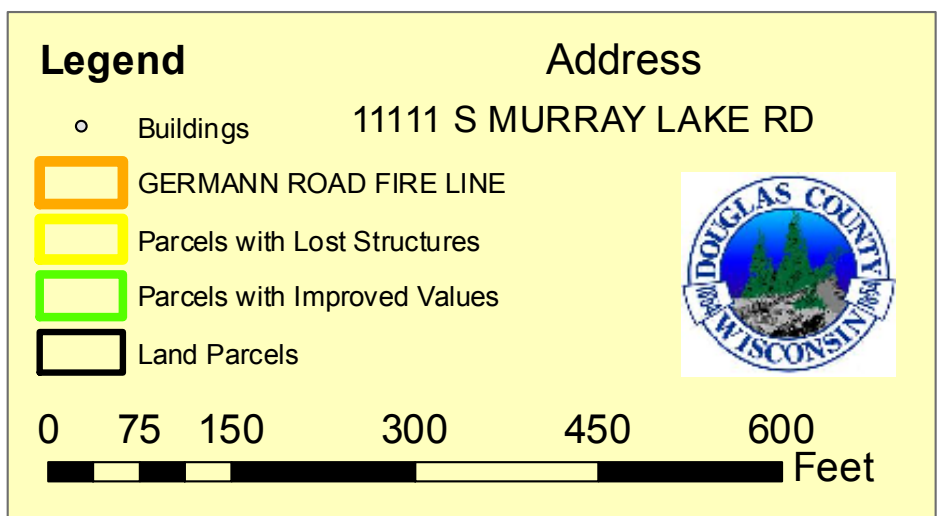
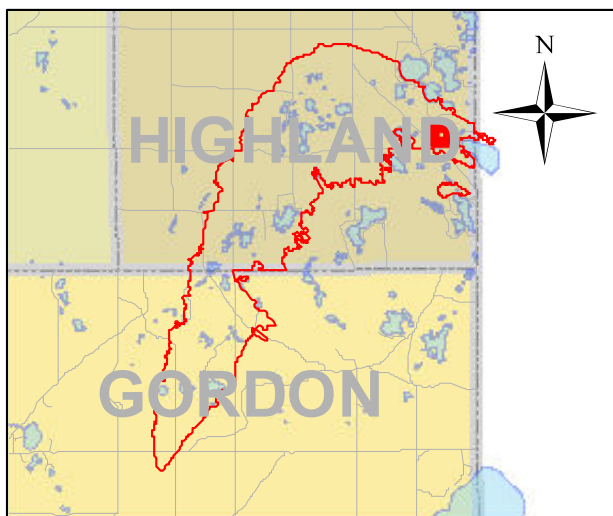
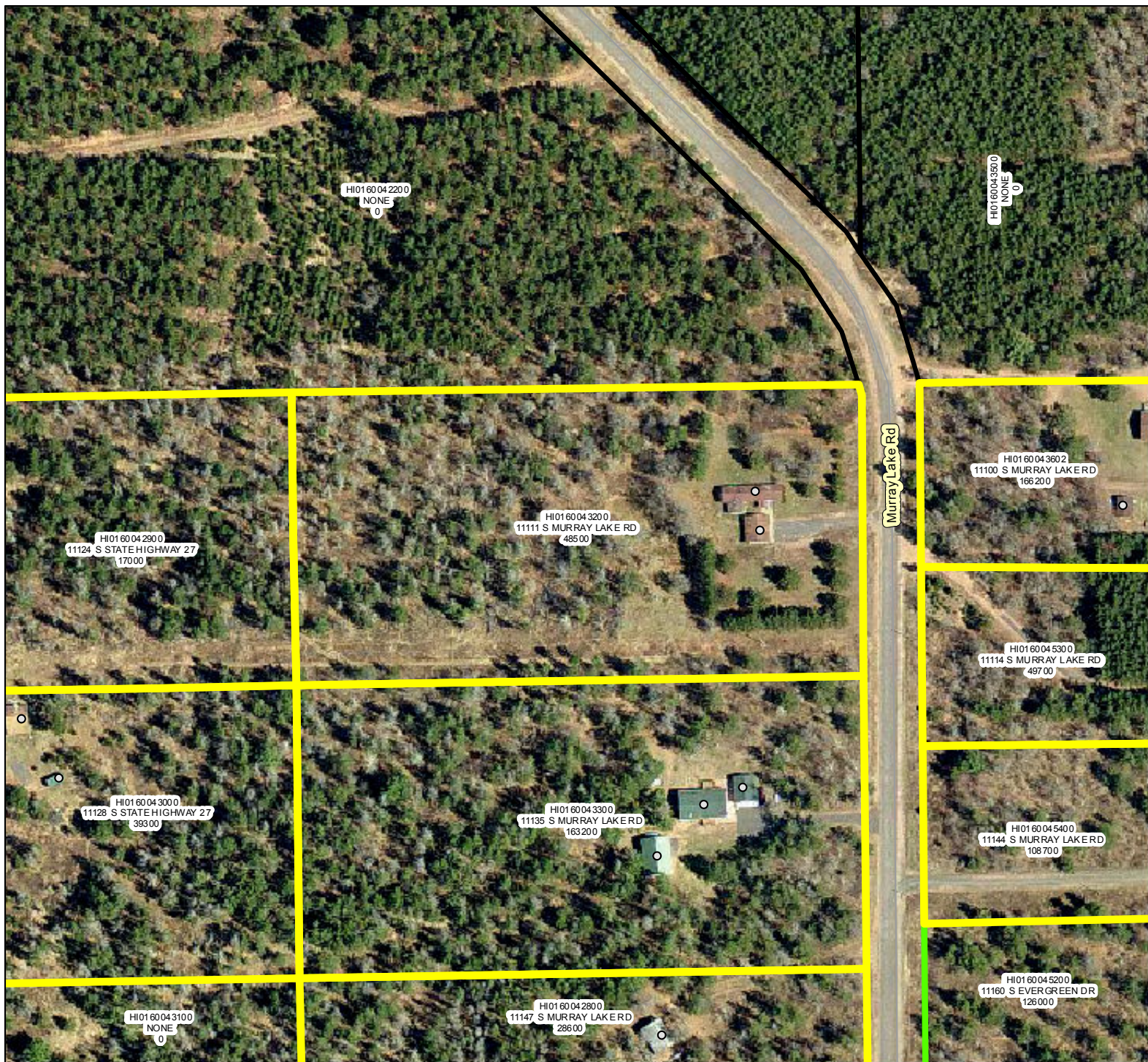


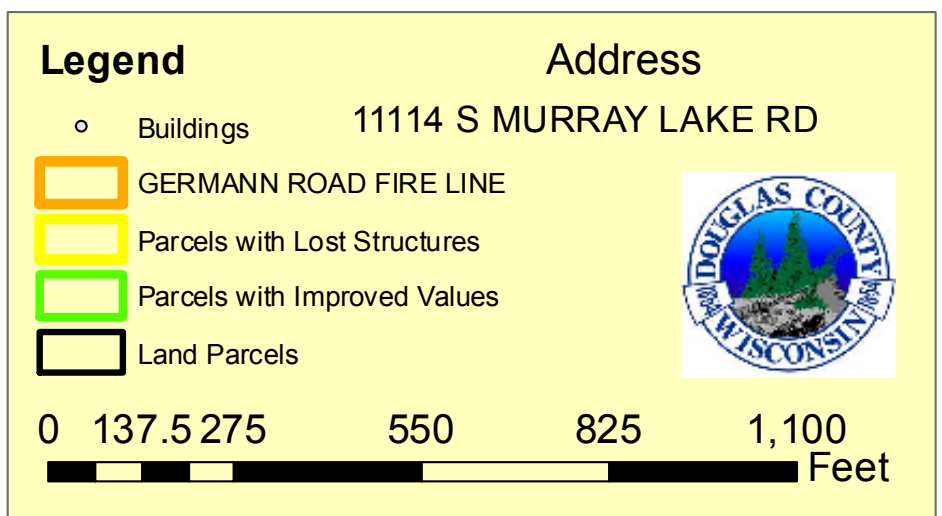
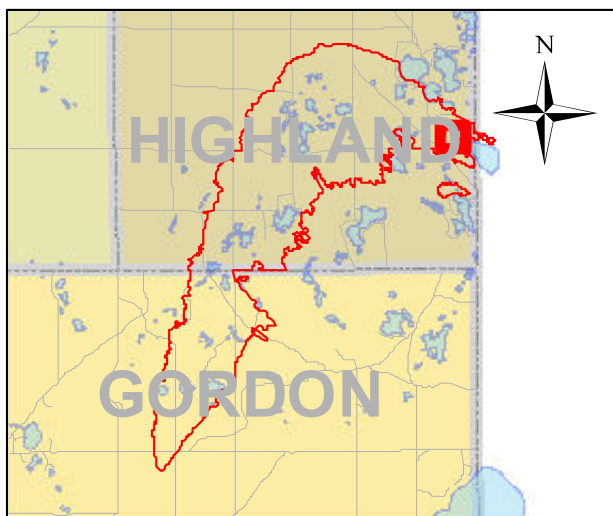
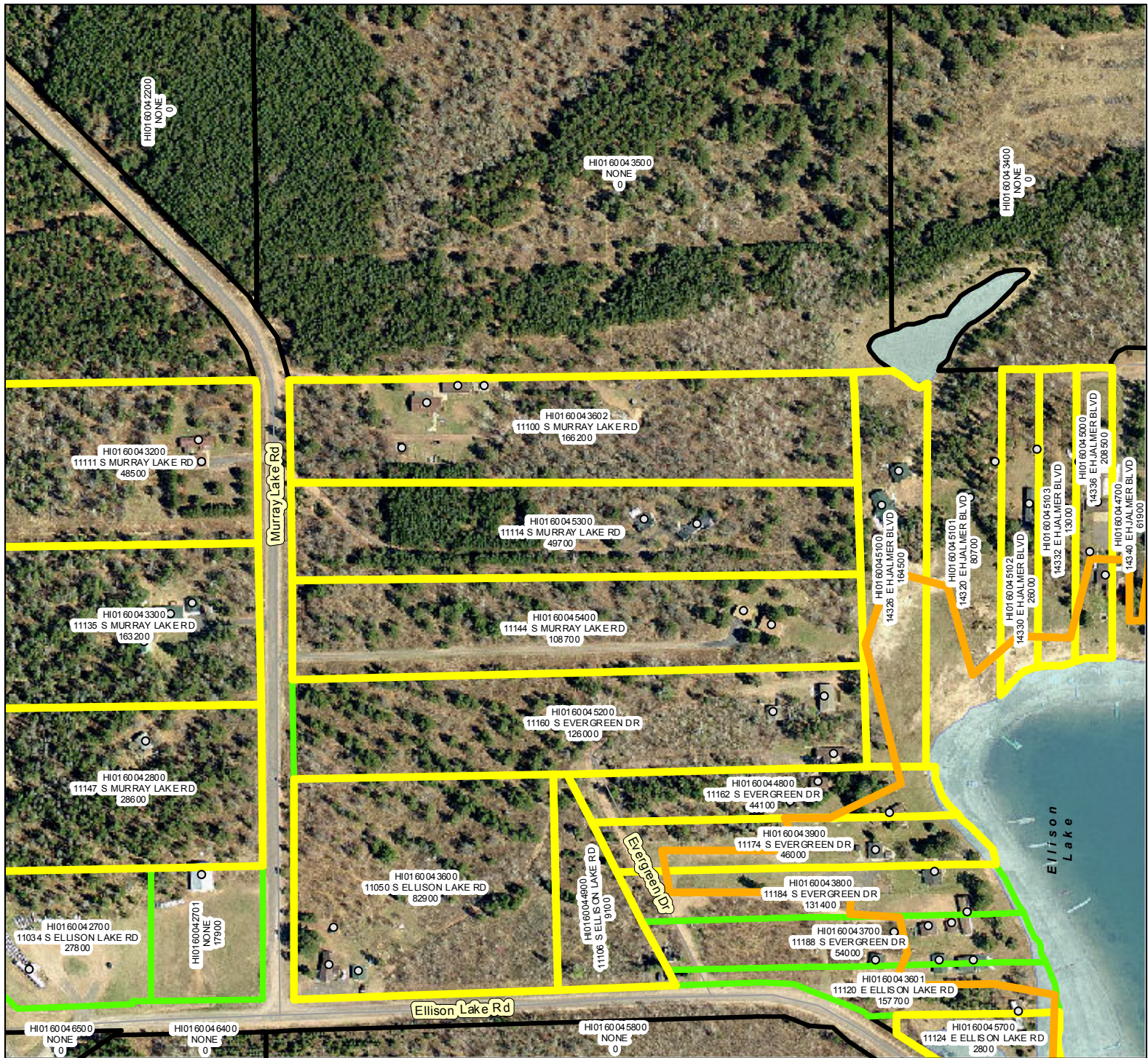
0 62.5 125 250 375 500 Feet

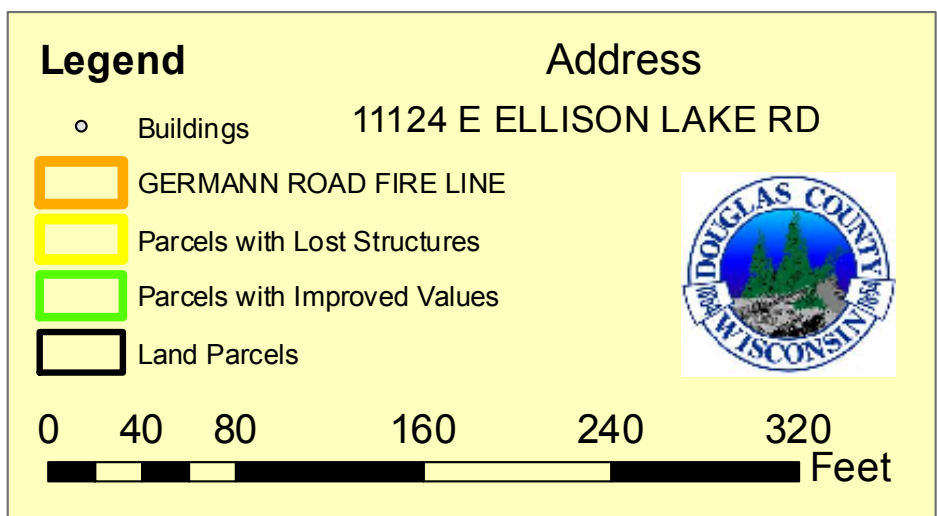
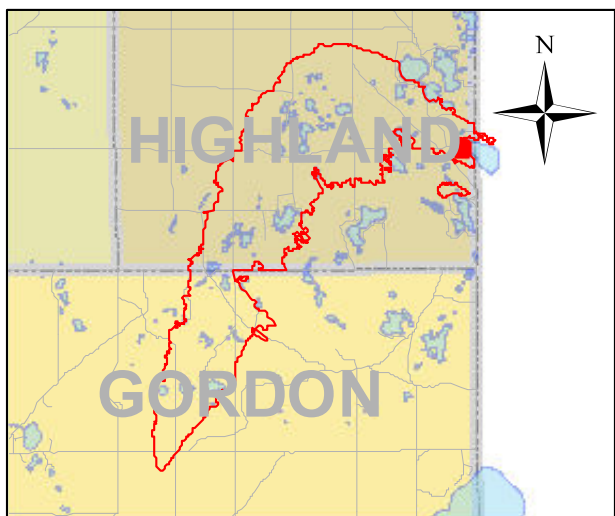


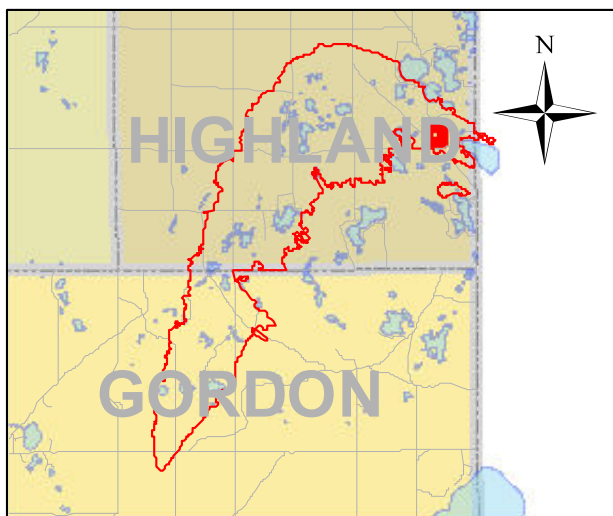
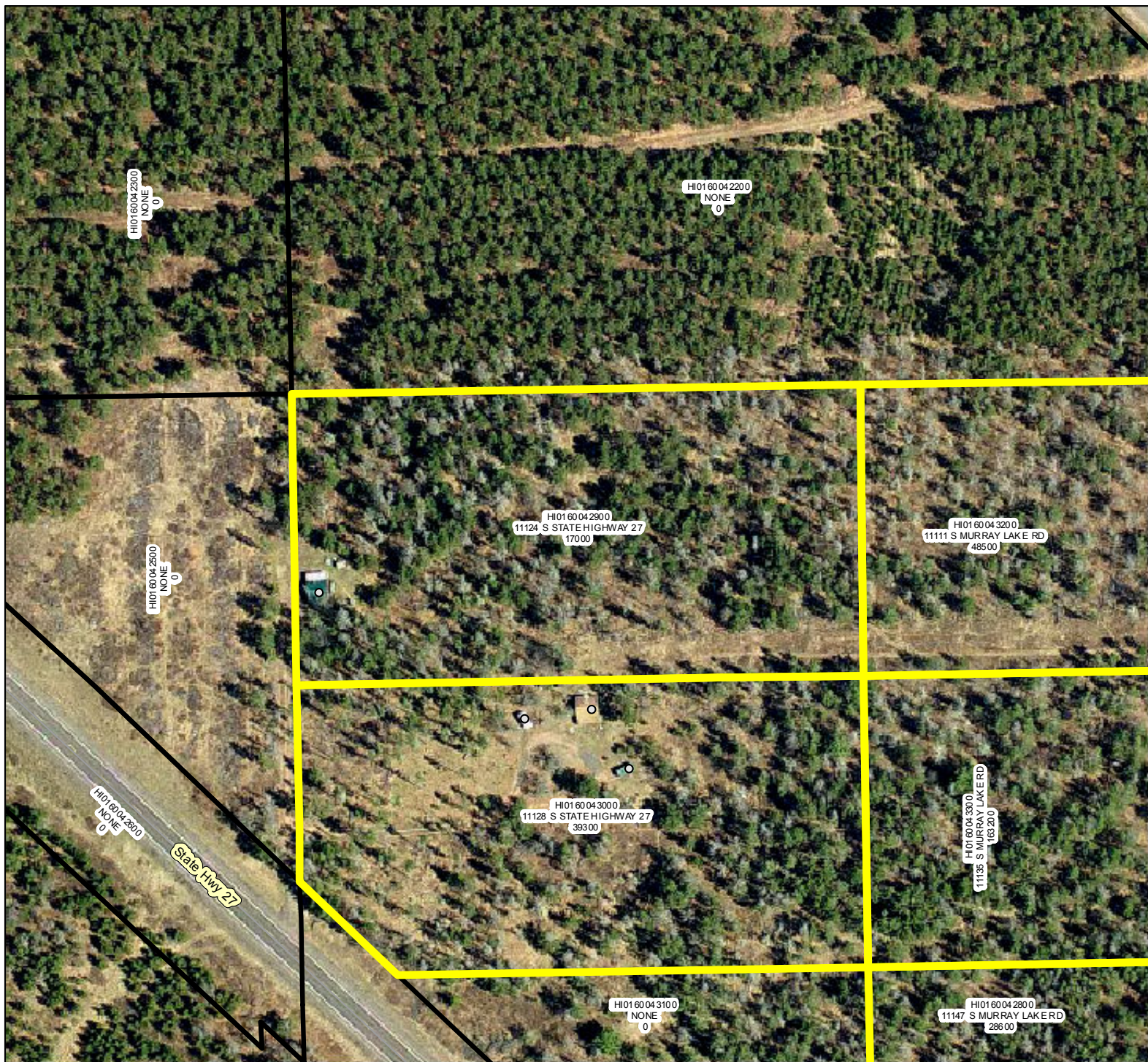














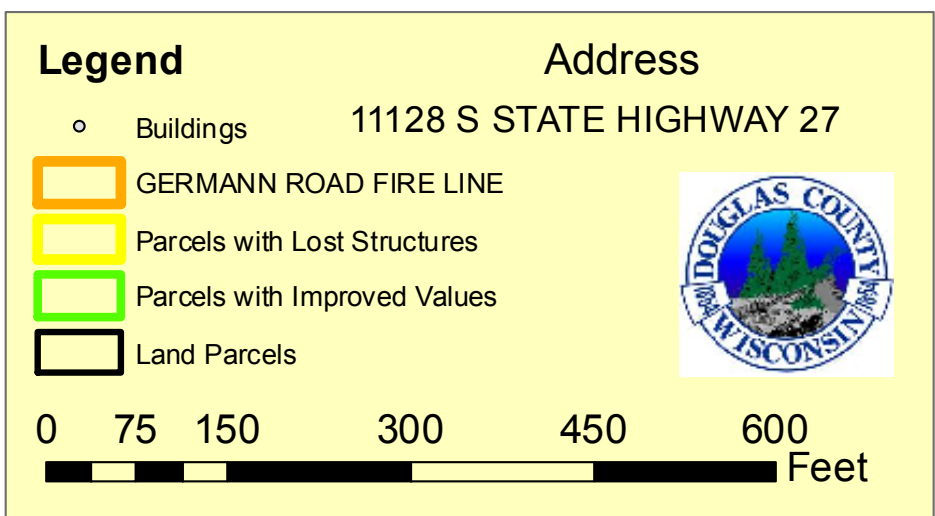
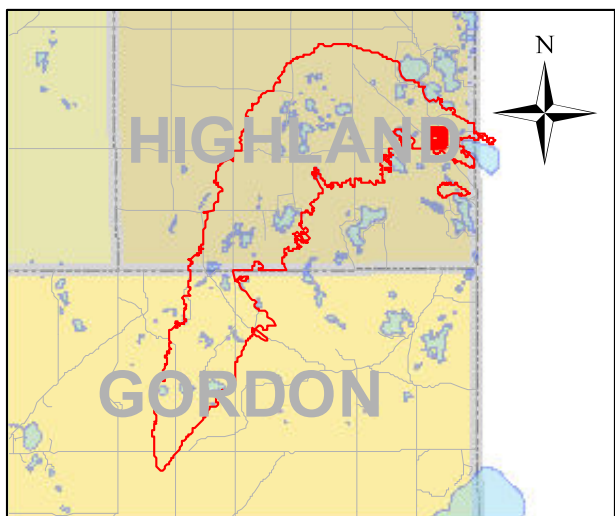
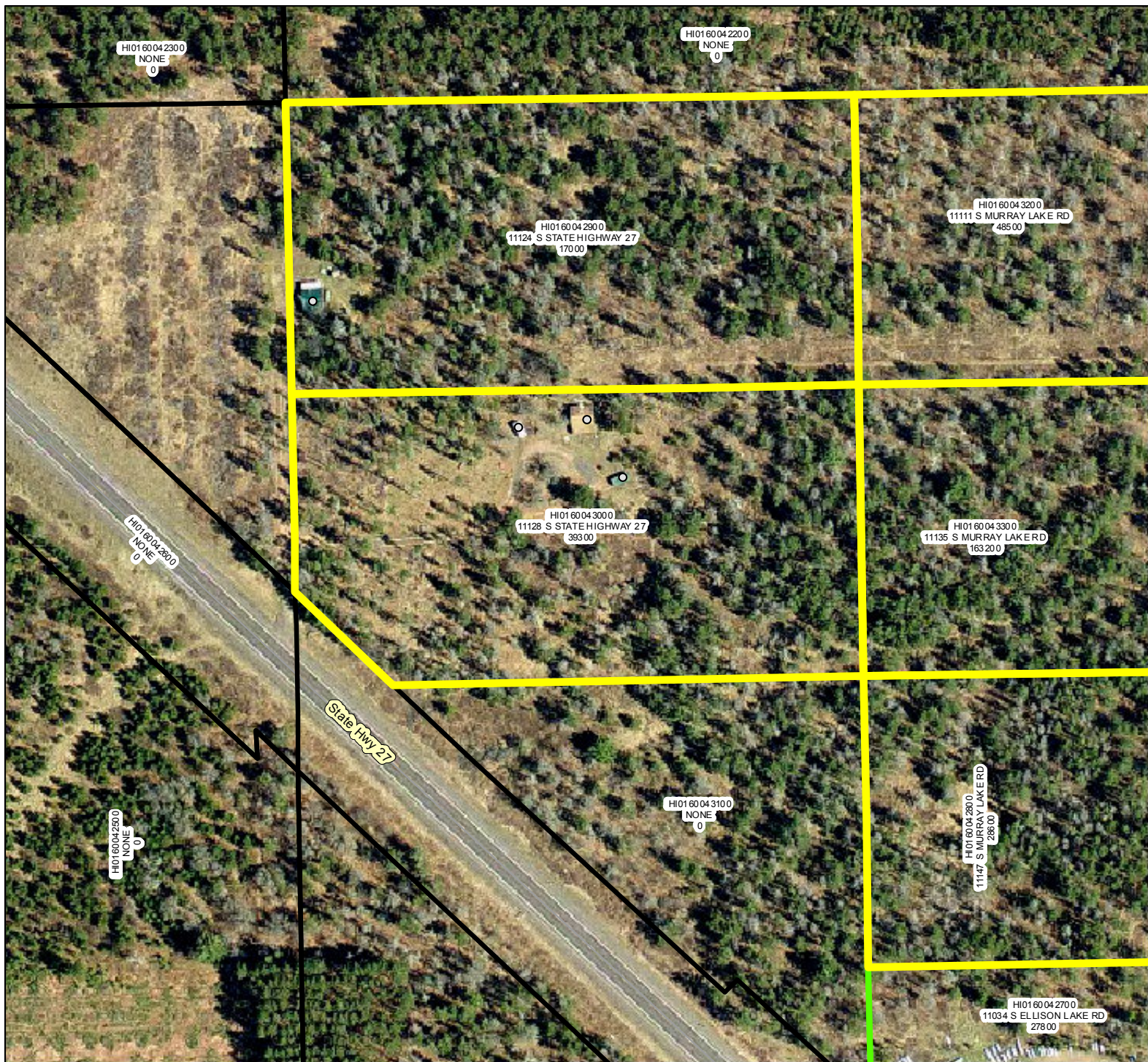
Legend		Address
○	Buildings	11124 S STATE HIGHWAY 27
	GERMANN ROAD FIRE LINE	
	Parcels with Lost Structures	
	Parcels with Improved Values	
	Land Parcels	

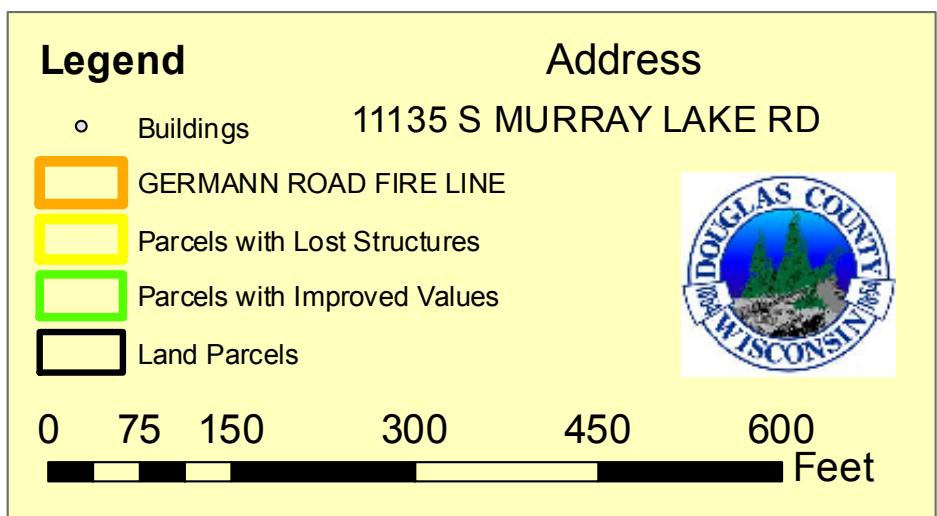
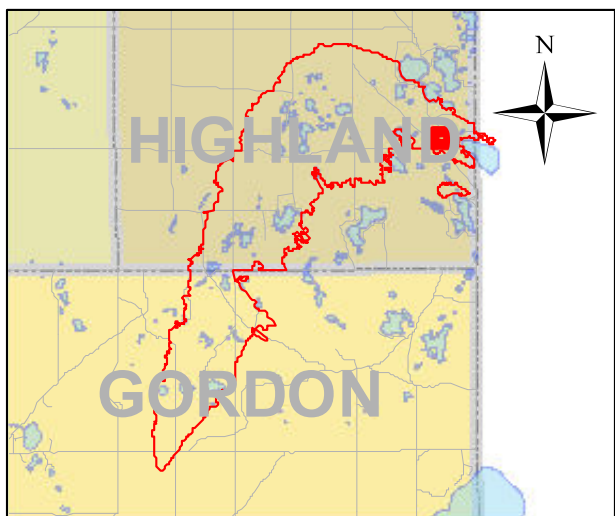
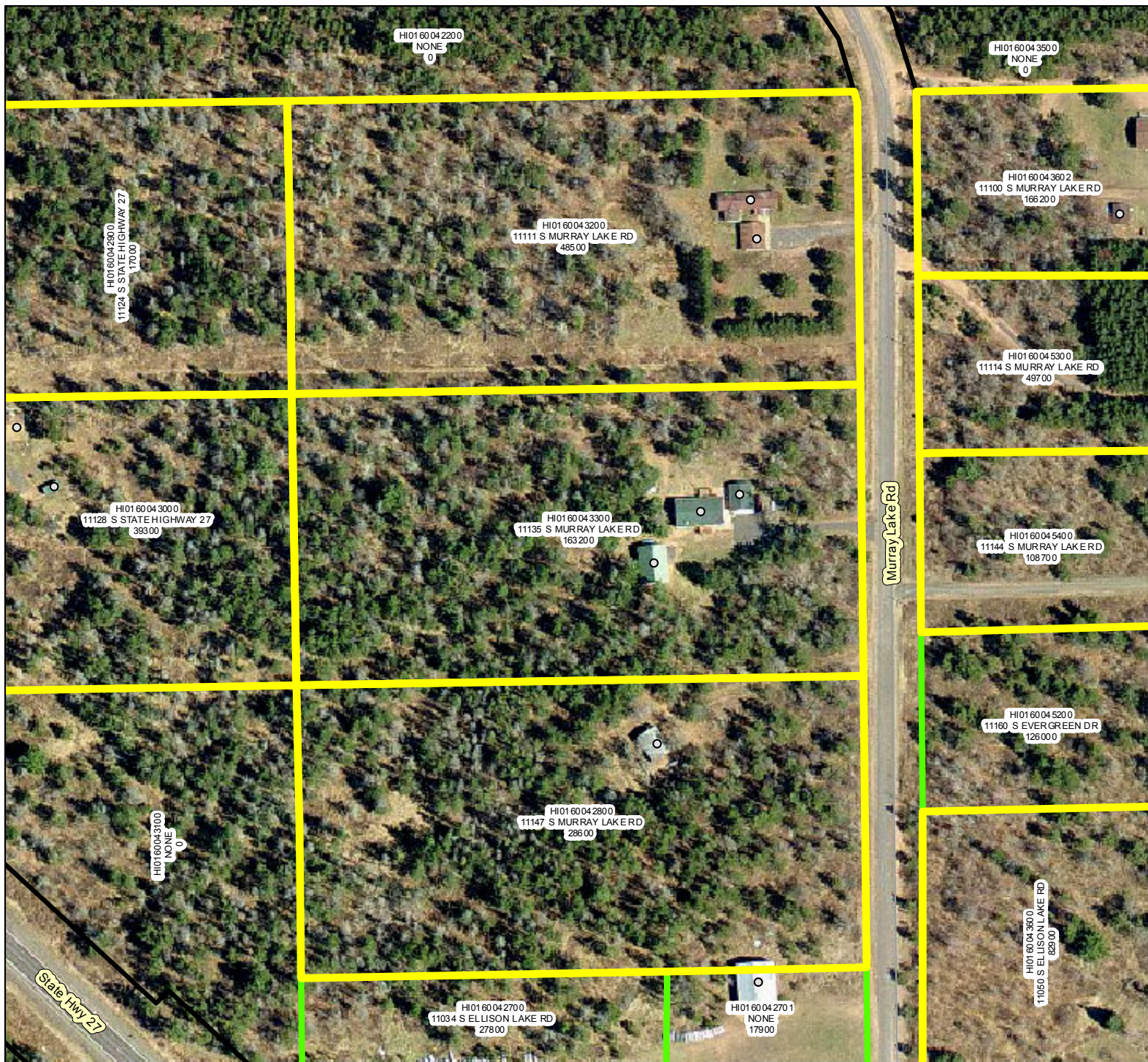


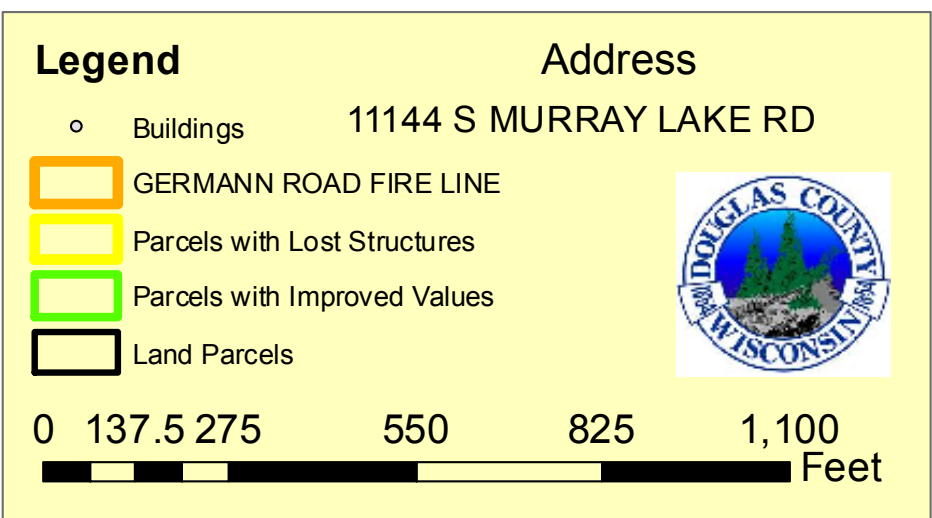
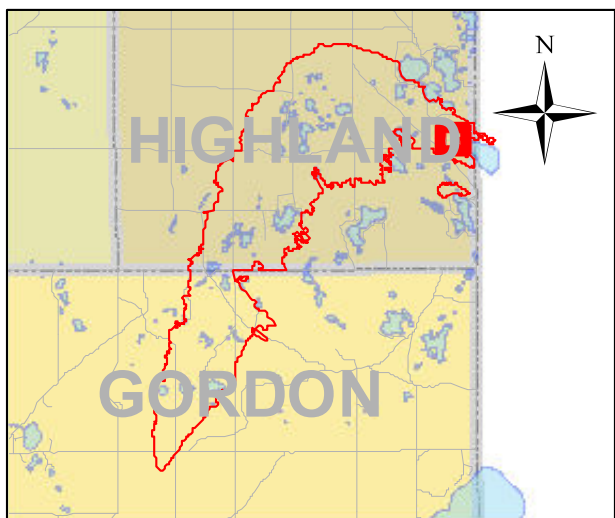
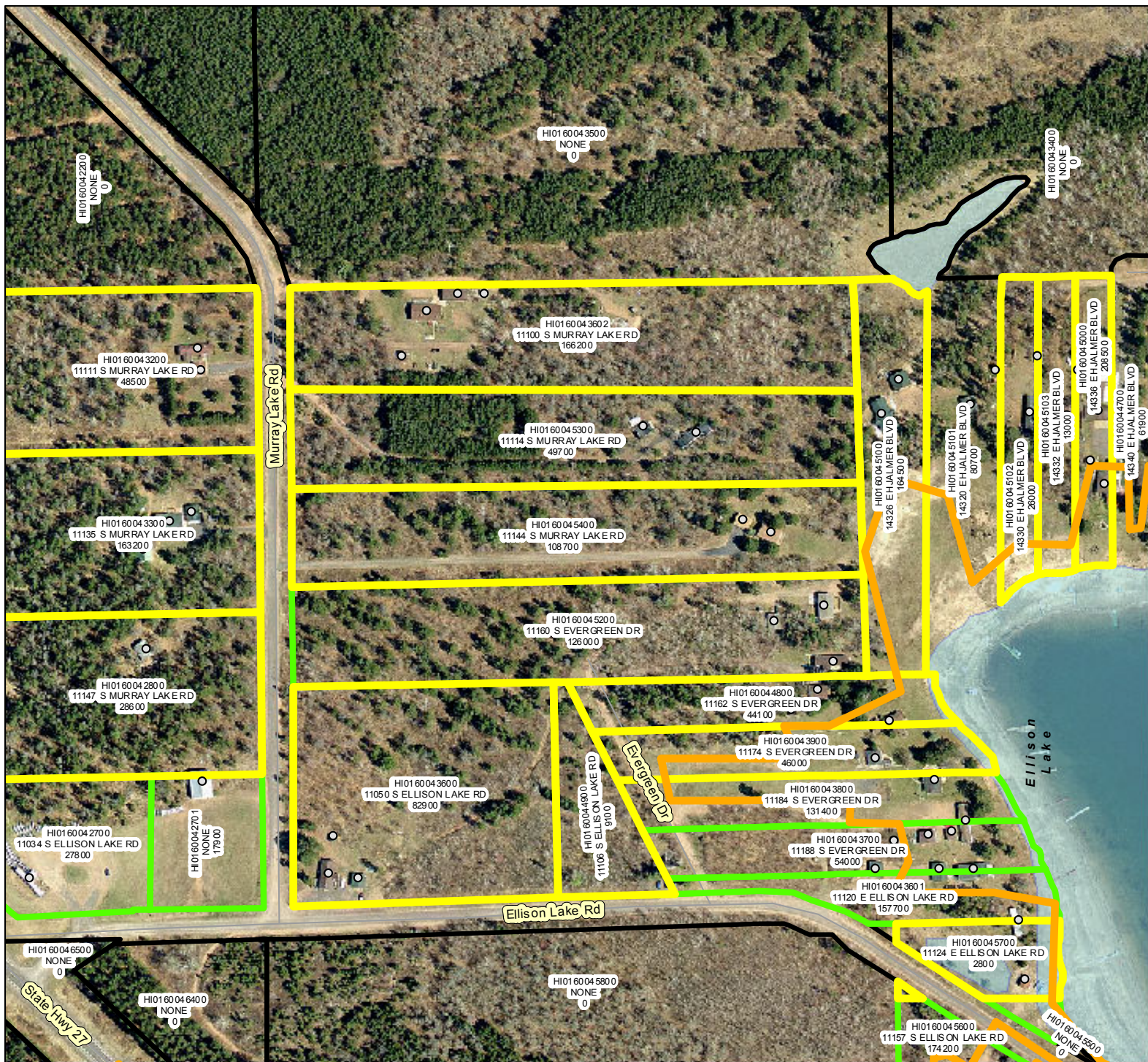
0 75 150 300 450 600

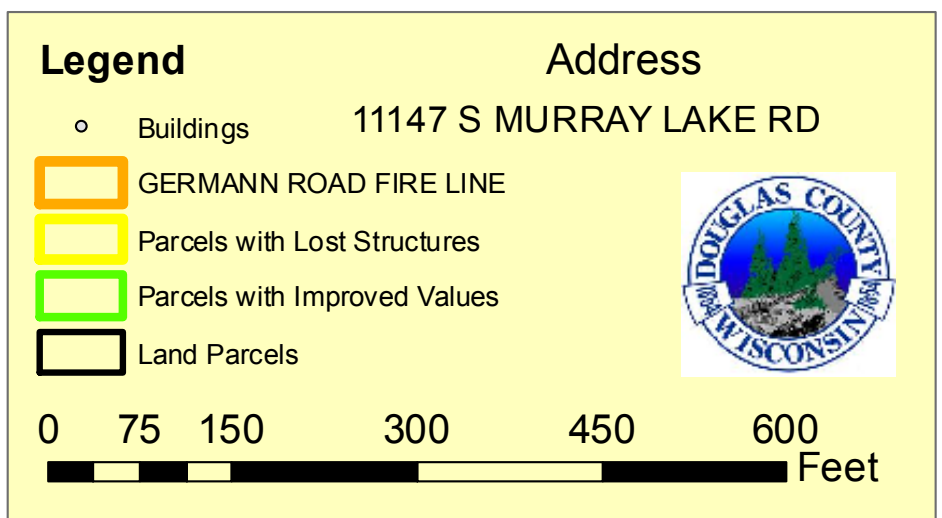
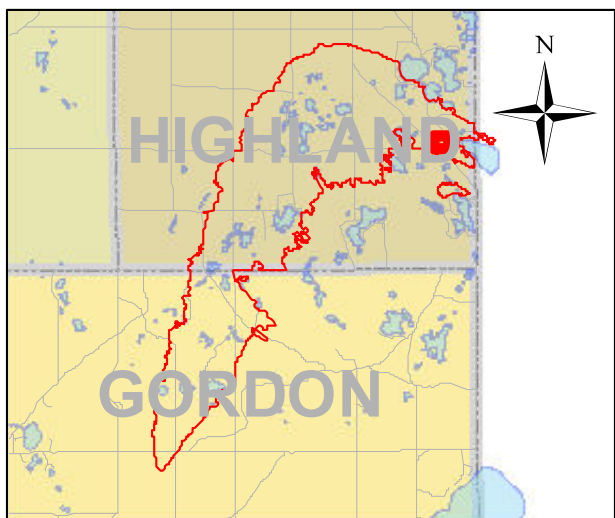
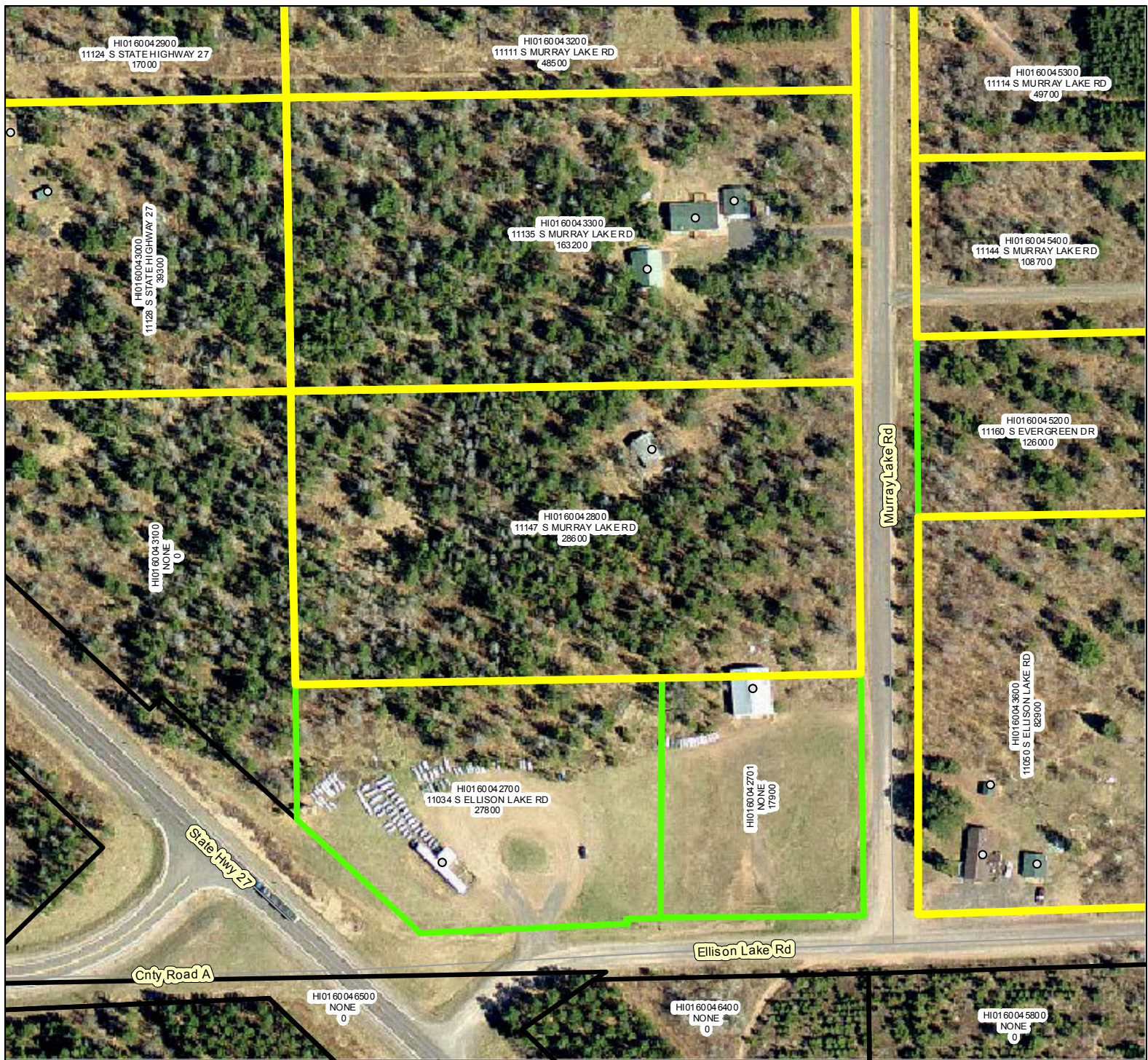


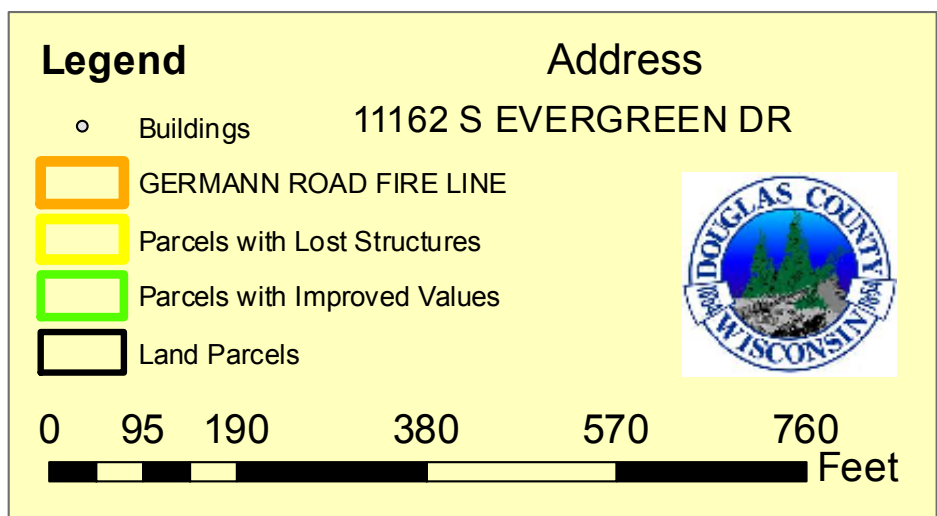
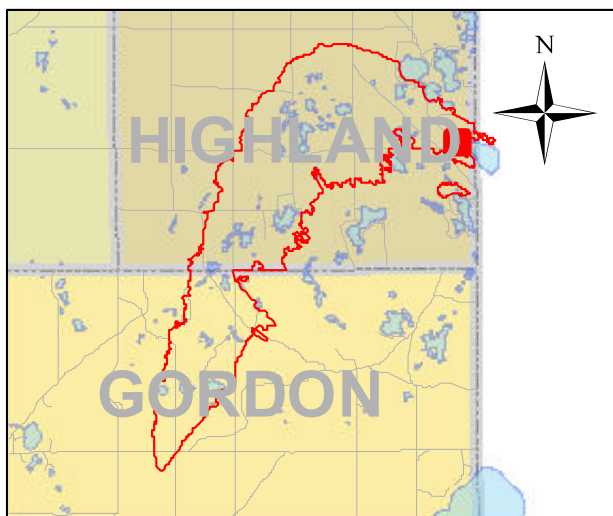
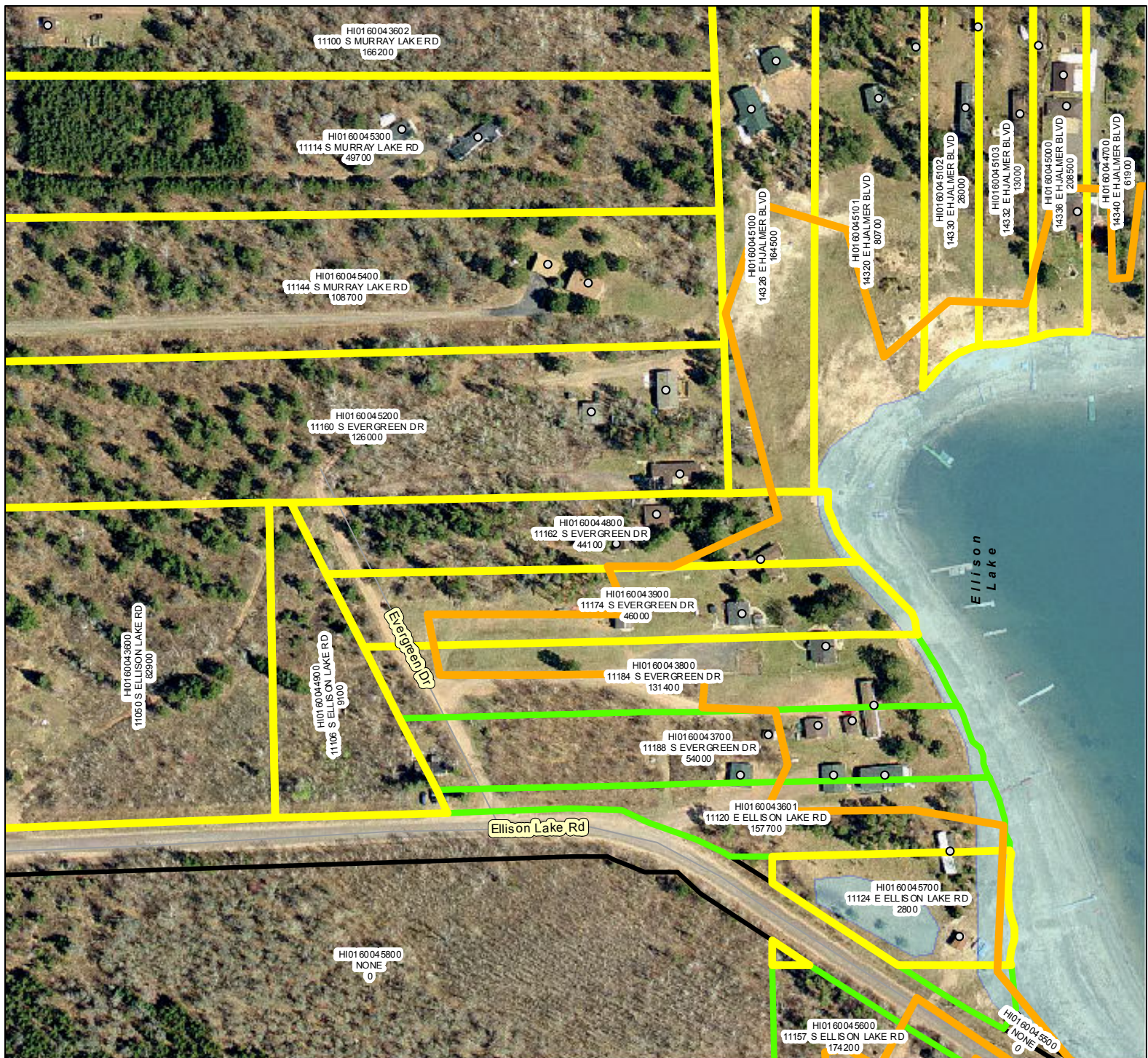
Feet

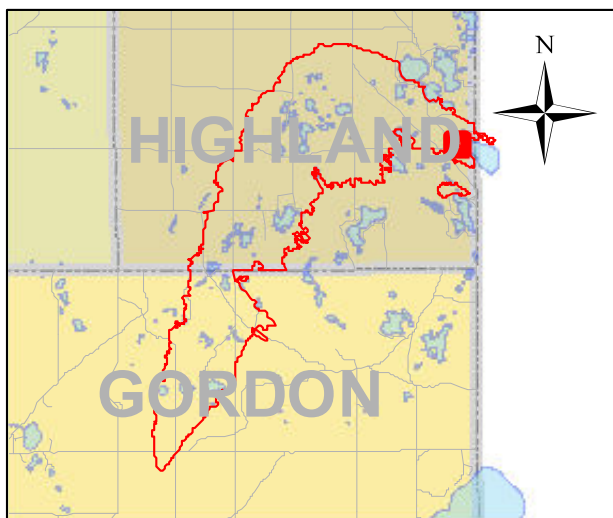
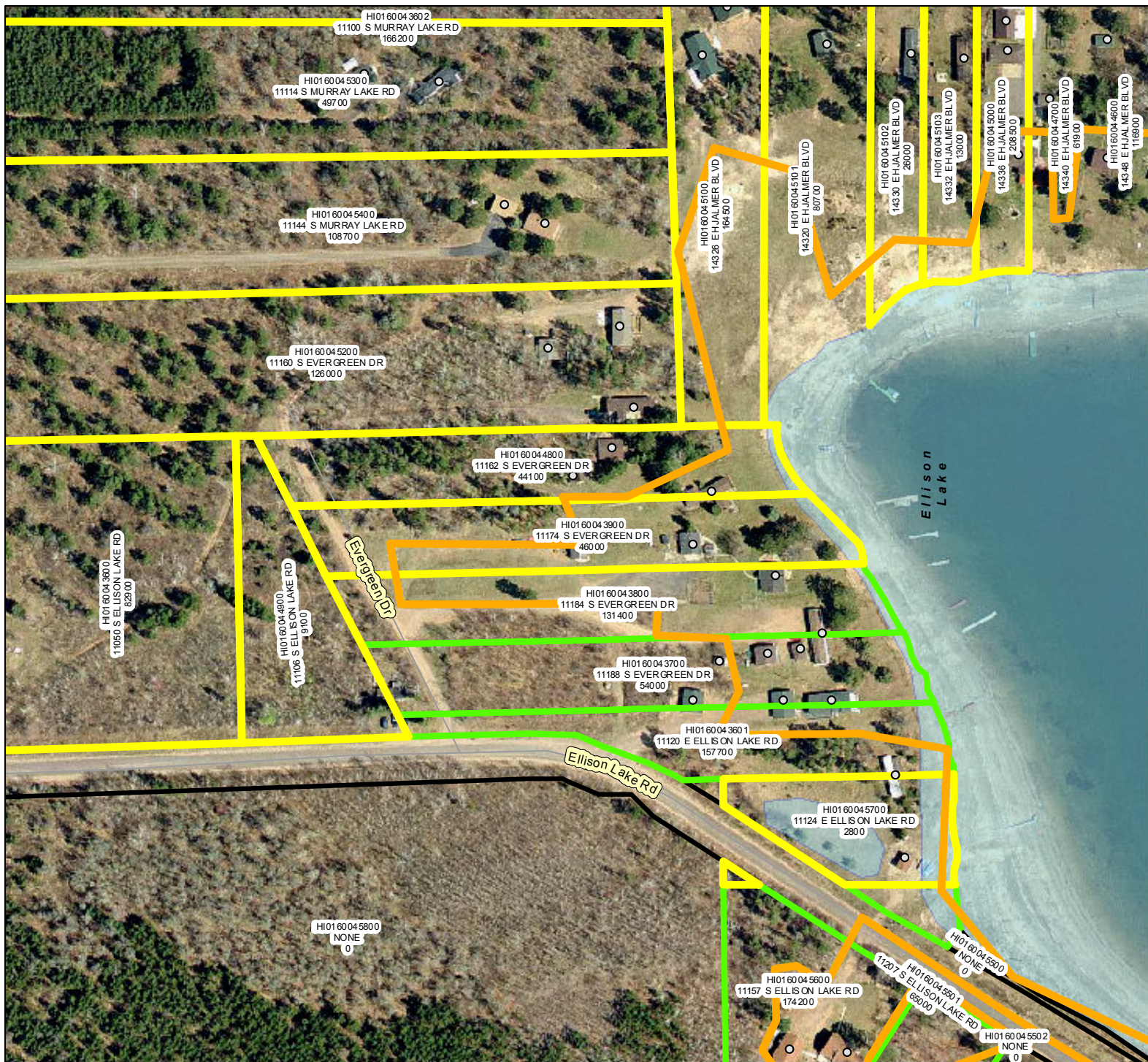













Legend

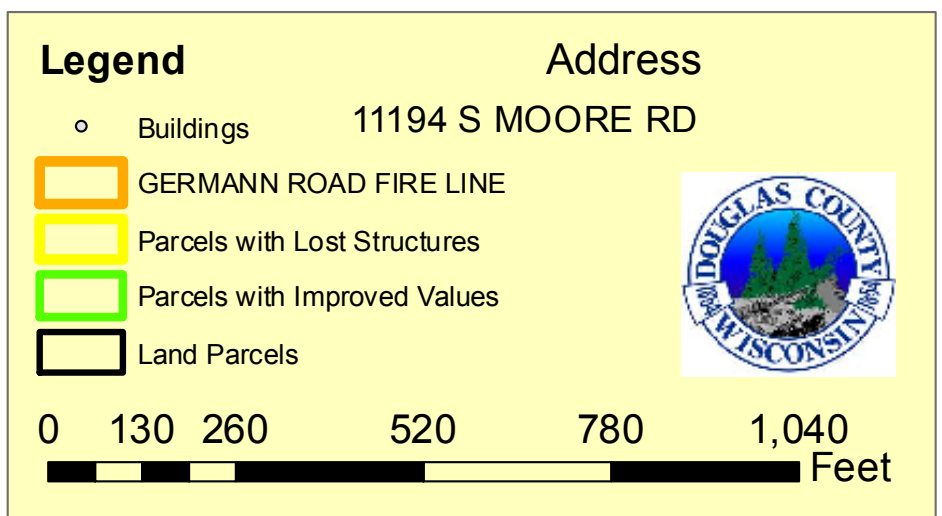
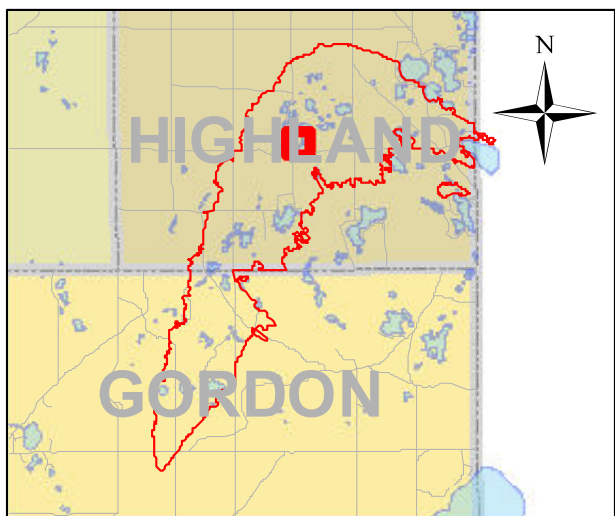
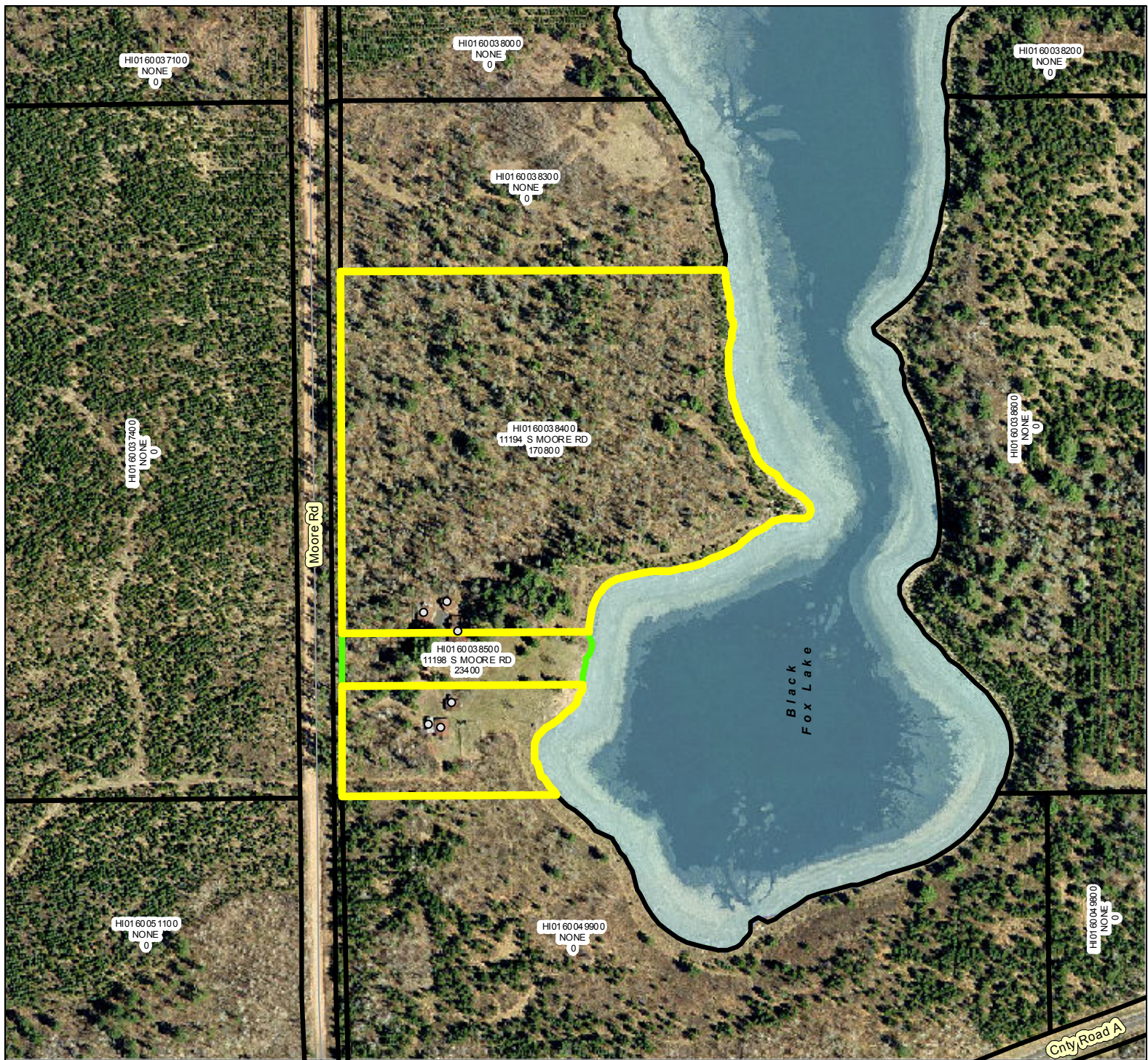
- Buildings
- GERMANN ROAD FIRE LINE
- Parcels with Lost Structures
- Parcels with Improved Values
- Land Parcels

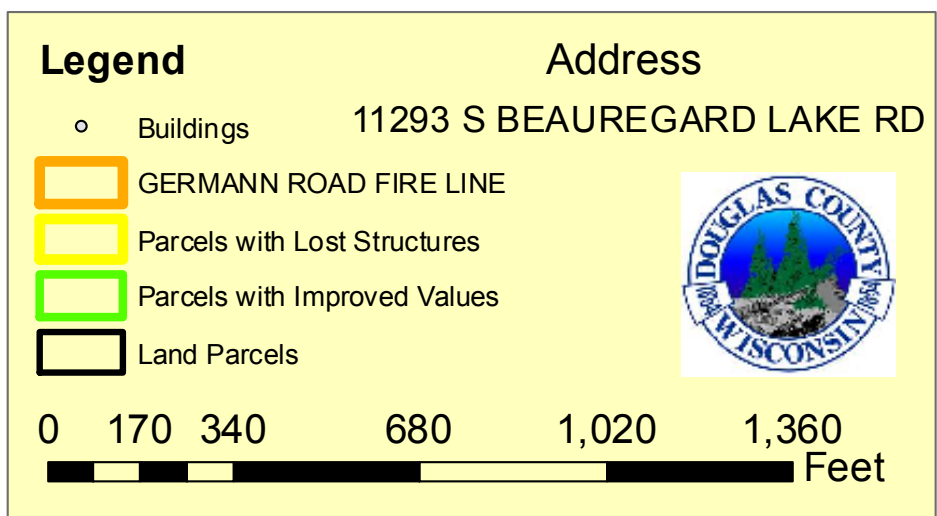
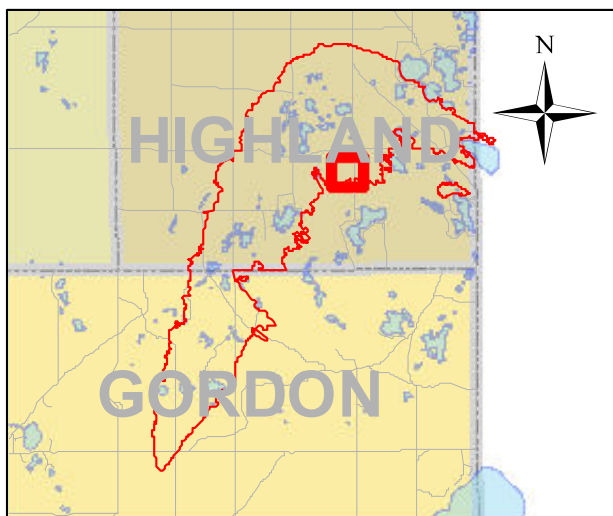
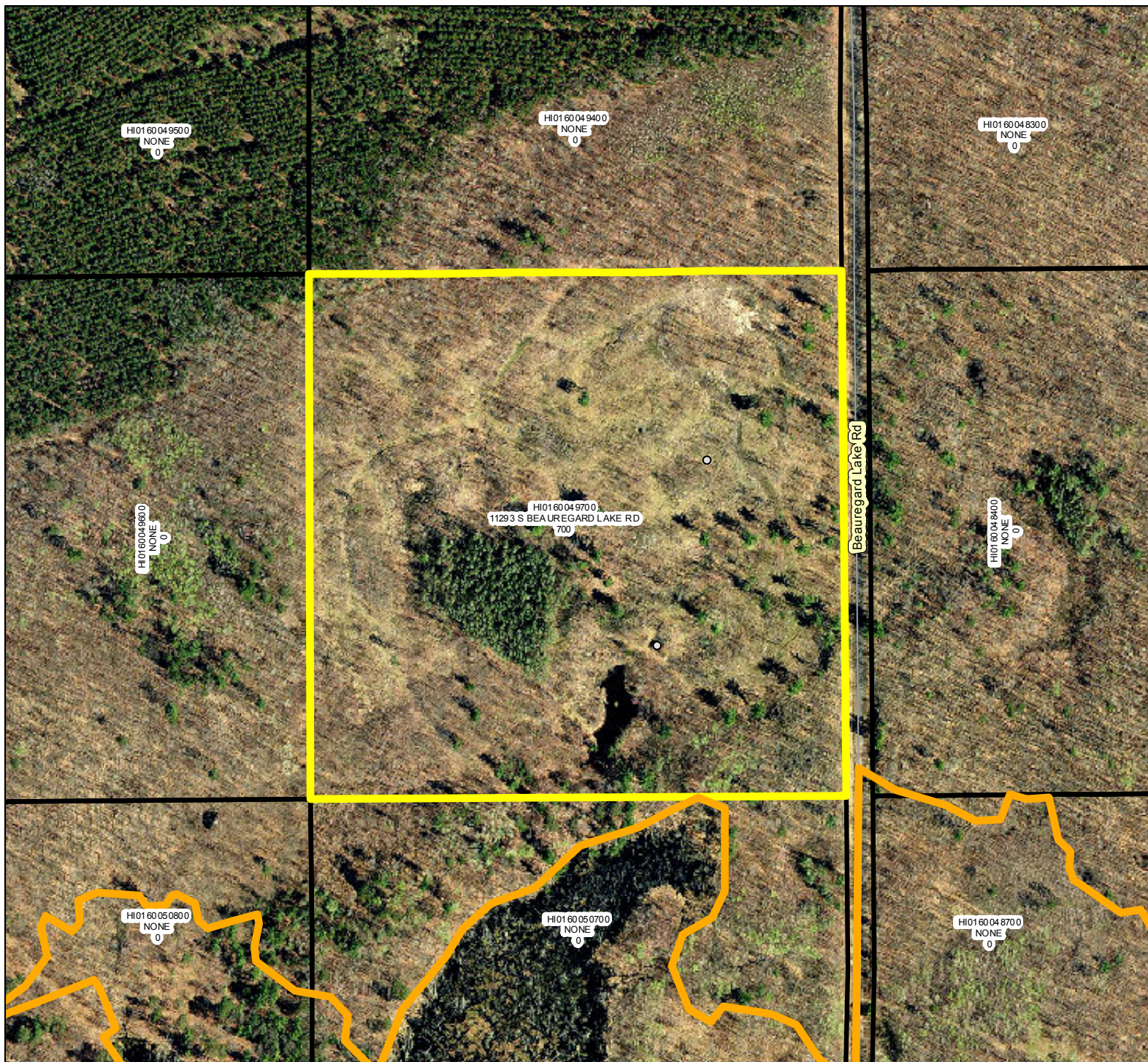
Address

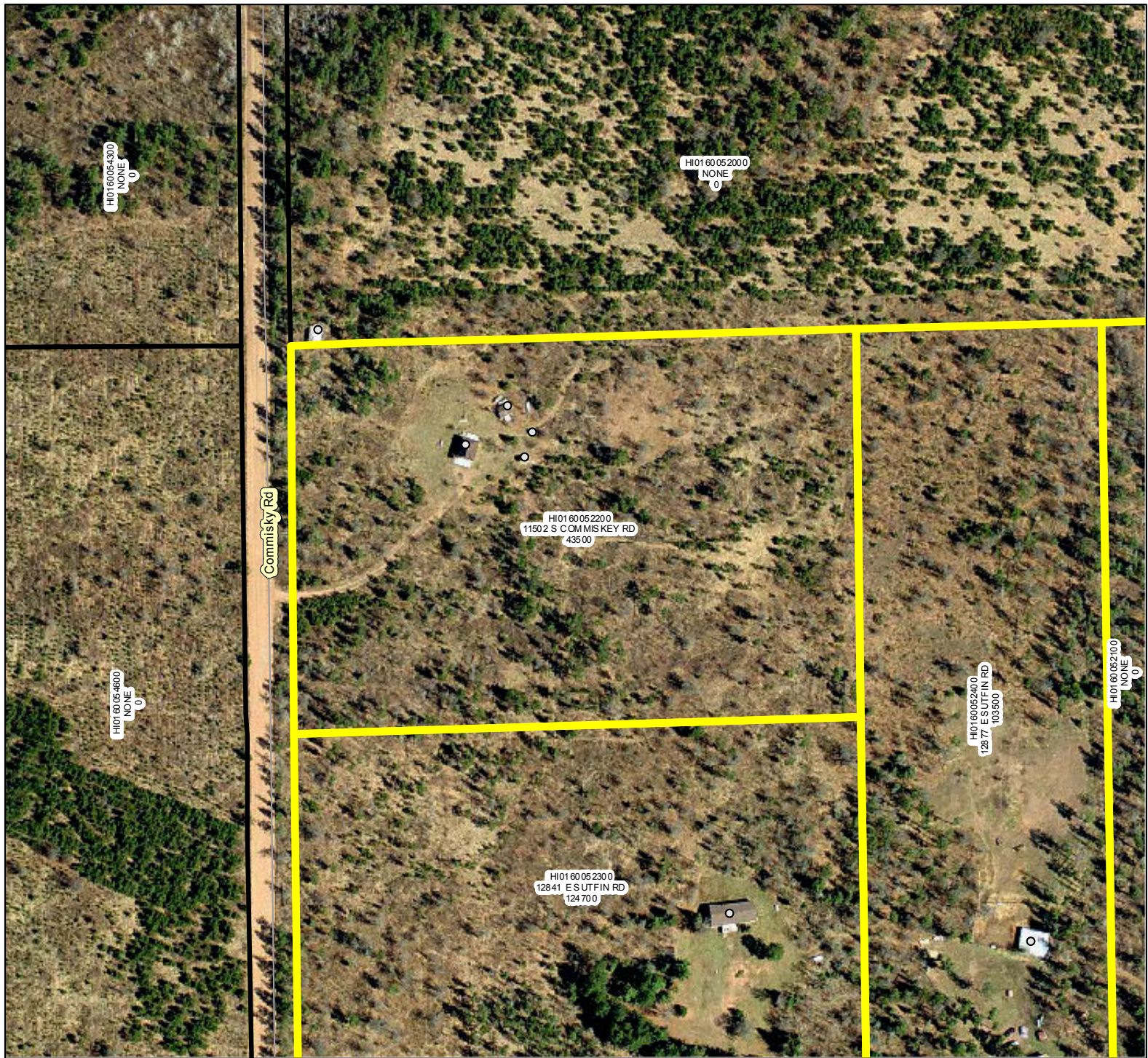
11174 S EVERGREEN DR




0 95 190 380 570 760 Feet





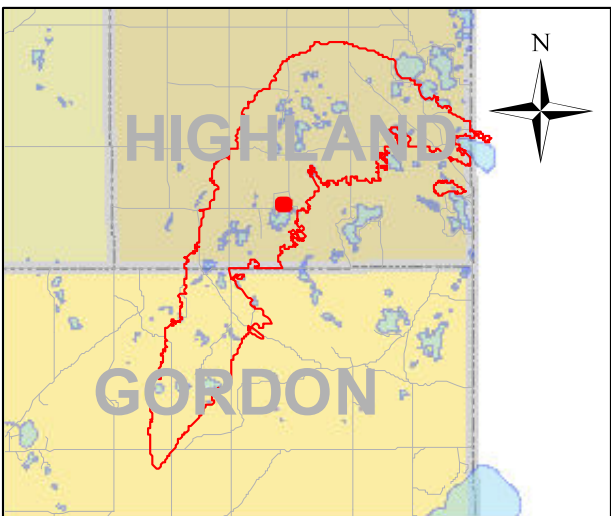


Legend		Address
○	Buildings	11502 S COMMISKEY RD
	GERMANN ROAD FIRE LINE	
	Parcels with Lost Structures	
	Parcels with Improved Values	
	Land Parcels	




0 90 180 360 540 720


_____ Feet



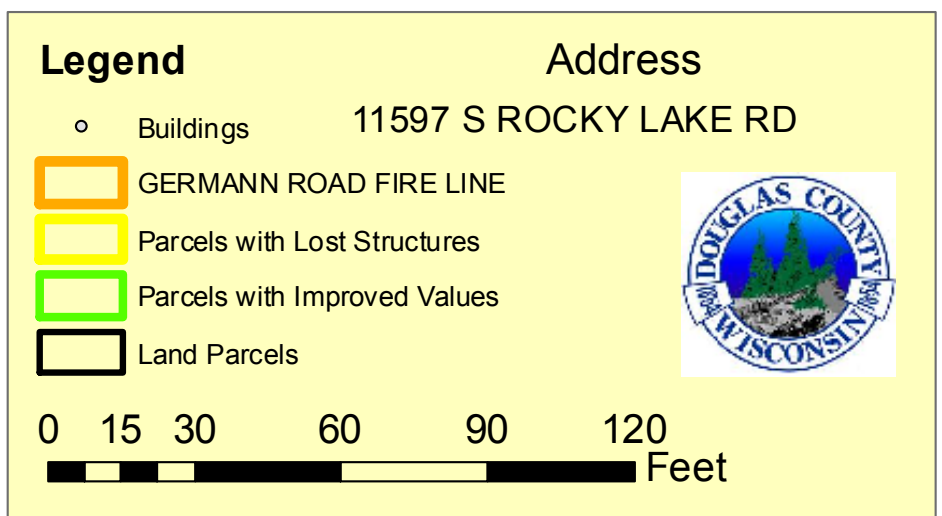
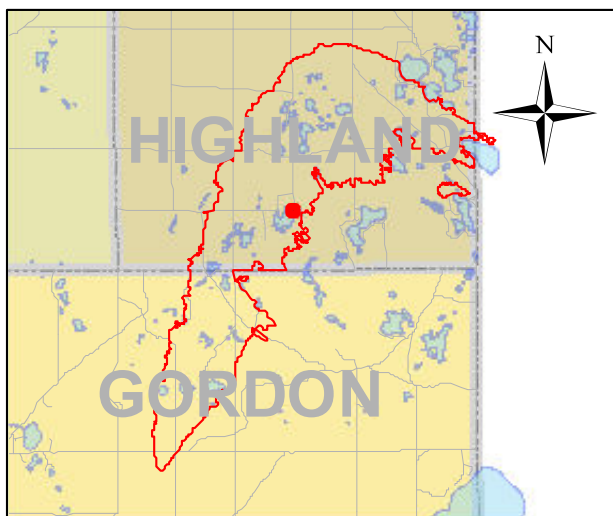
Legend		Address
○	Buildings	11555 S ROCKY LAKE RD
	GERMANN ROAD FIRE LINE	
	Parcels with Lost Structures	
	Parcels with Improved Values	
	Land Parcels	

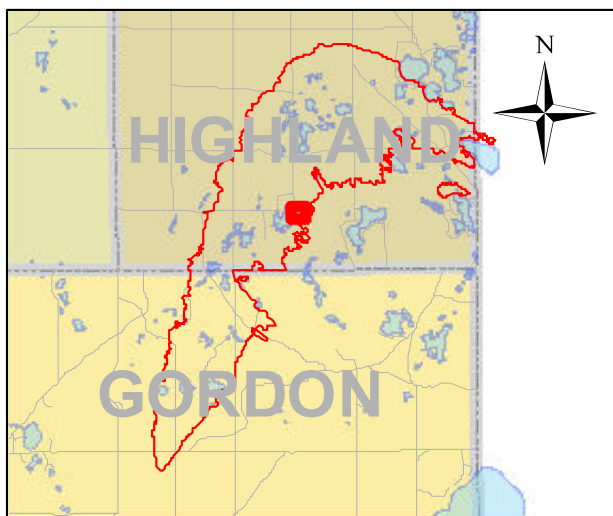
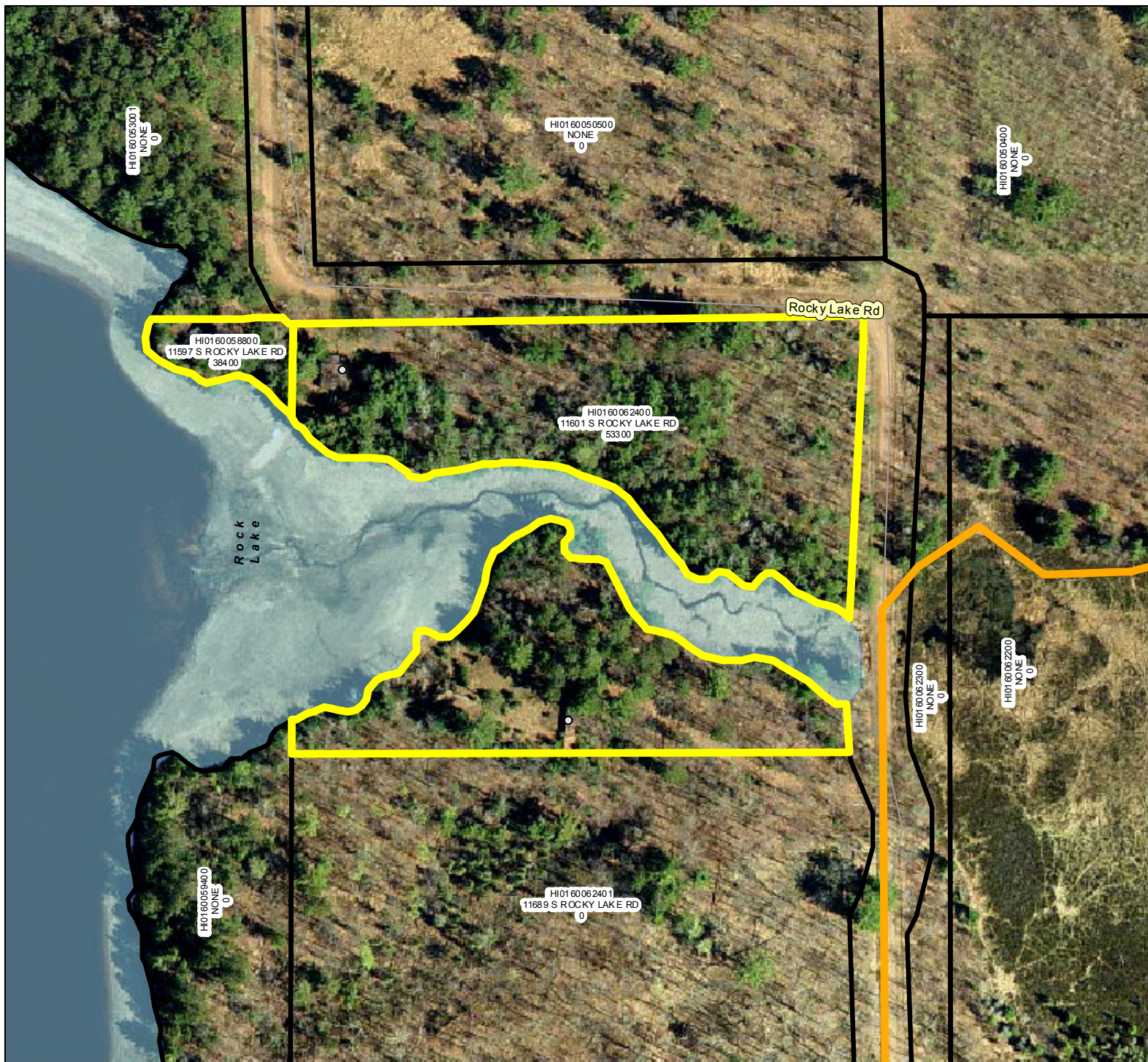


0 30 60 120 180 240



Feet



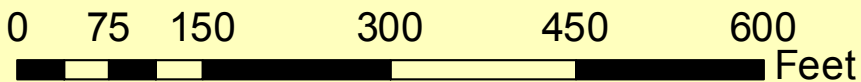


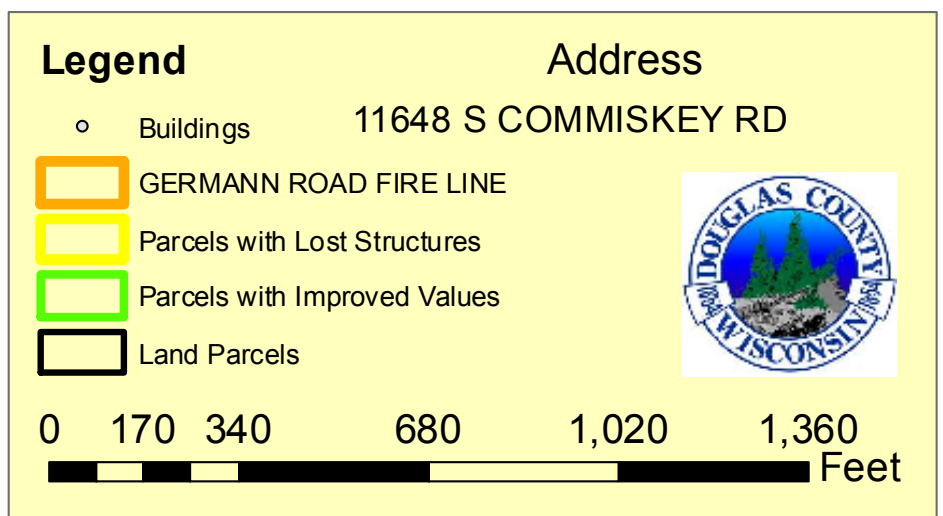
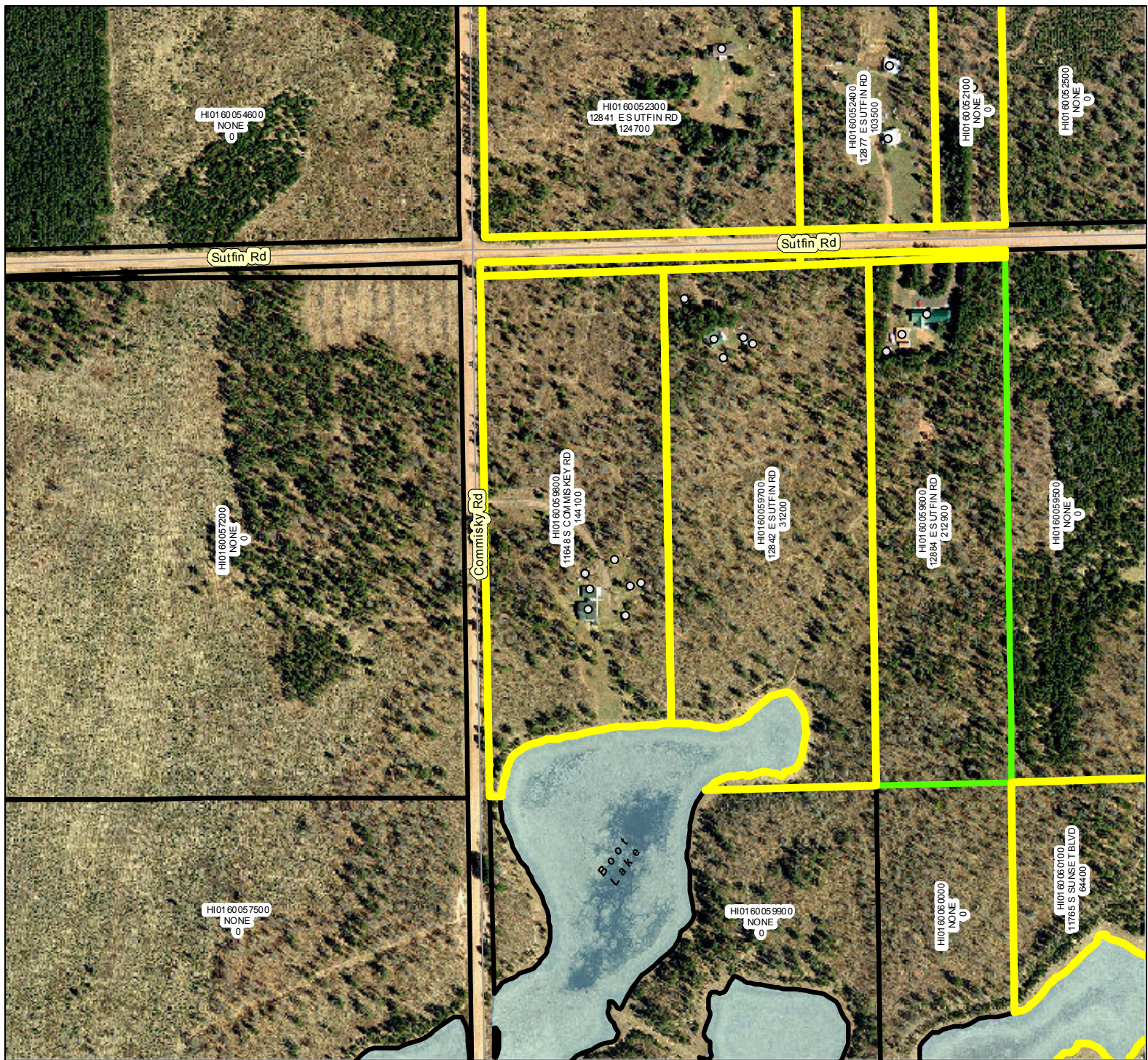
Legend

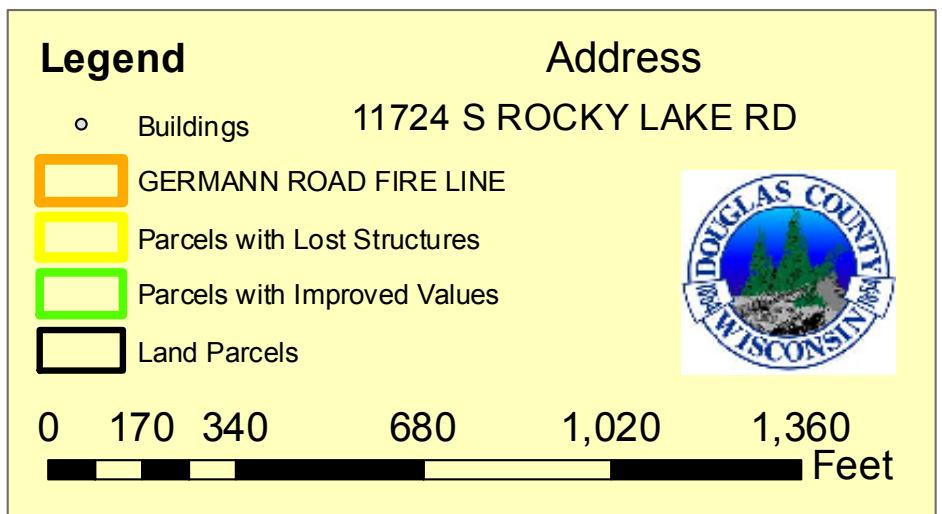
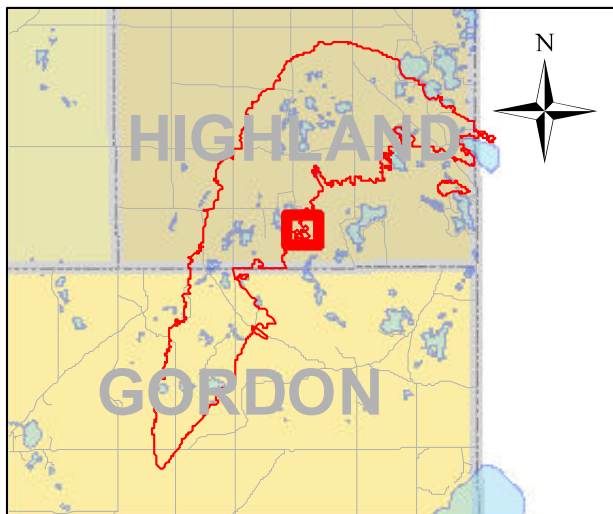
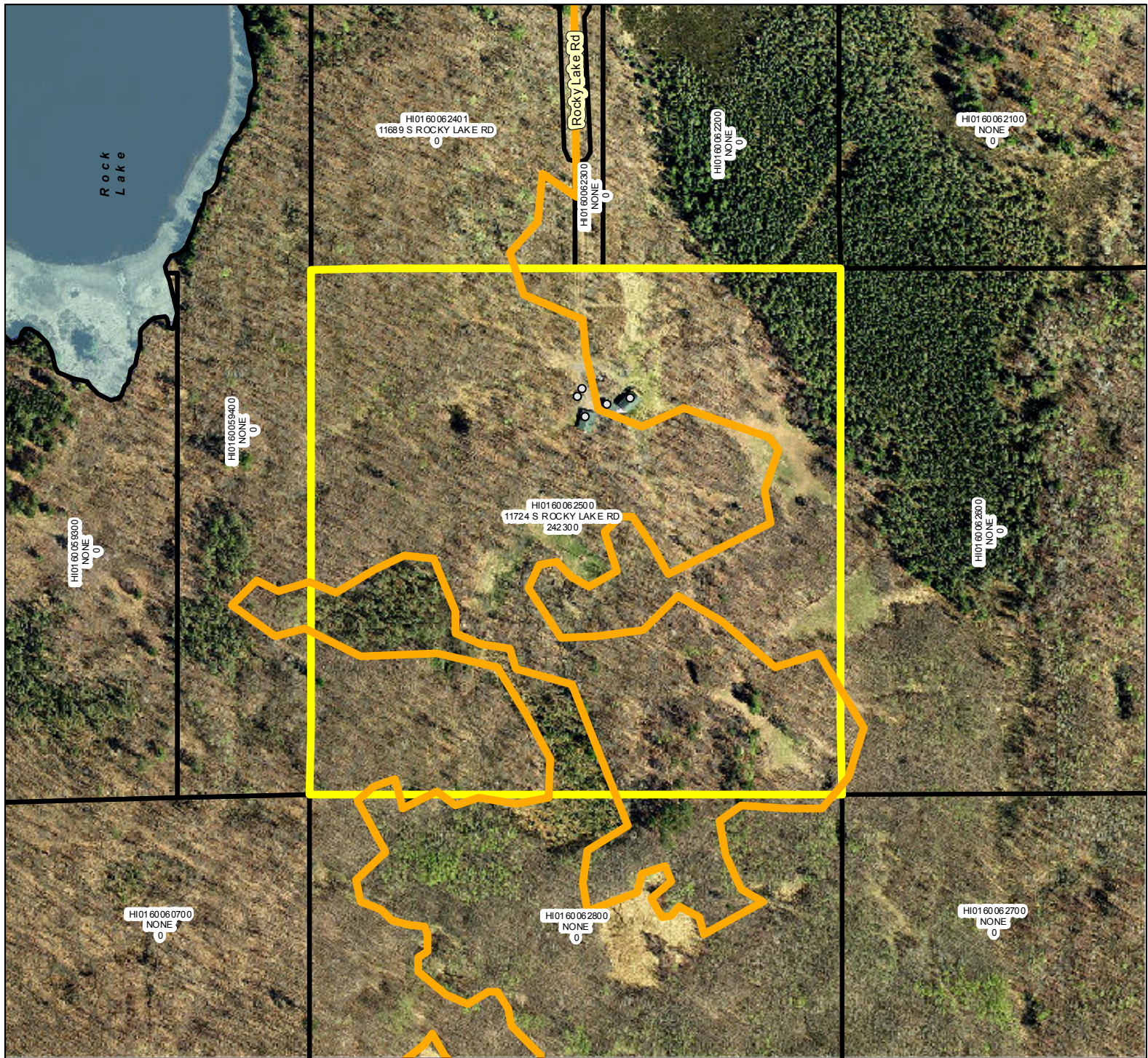
- Buildings
- GERMANN ROAD FIRE LINE
- Parcels with Lost Structures
- Parcels with Improved Values
- Land Parcels

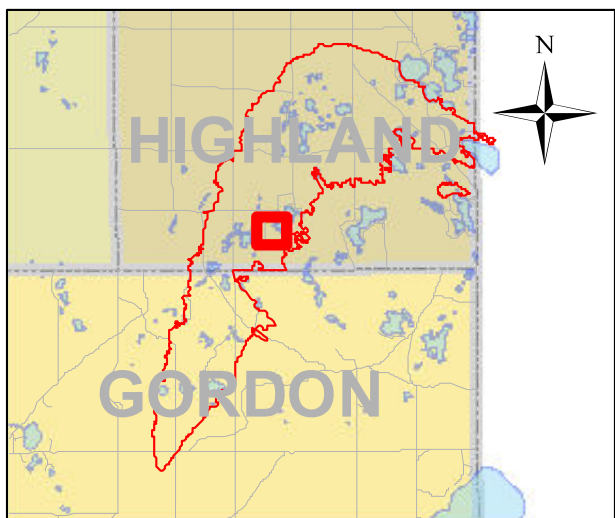
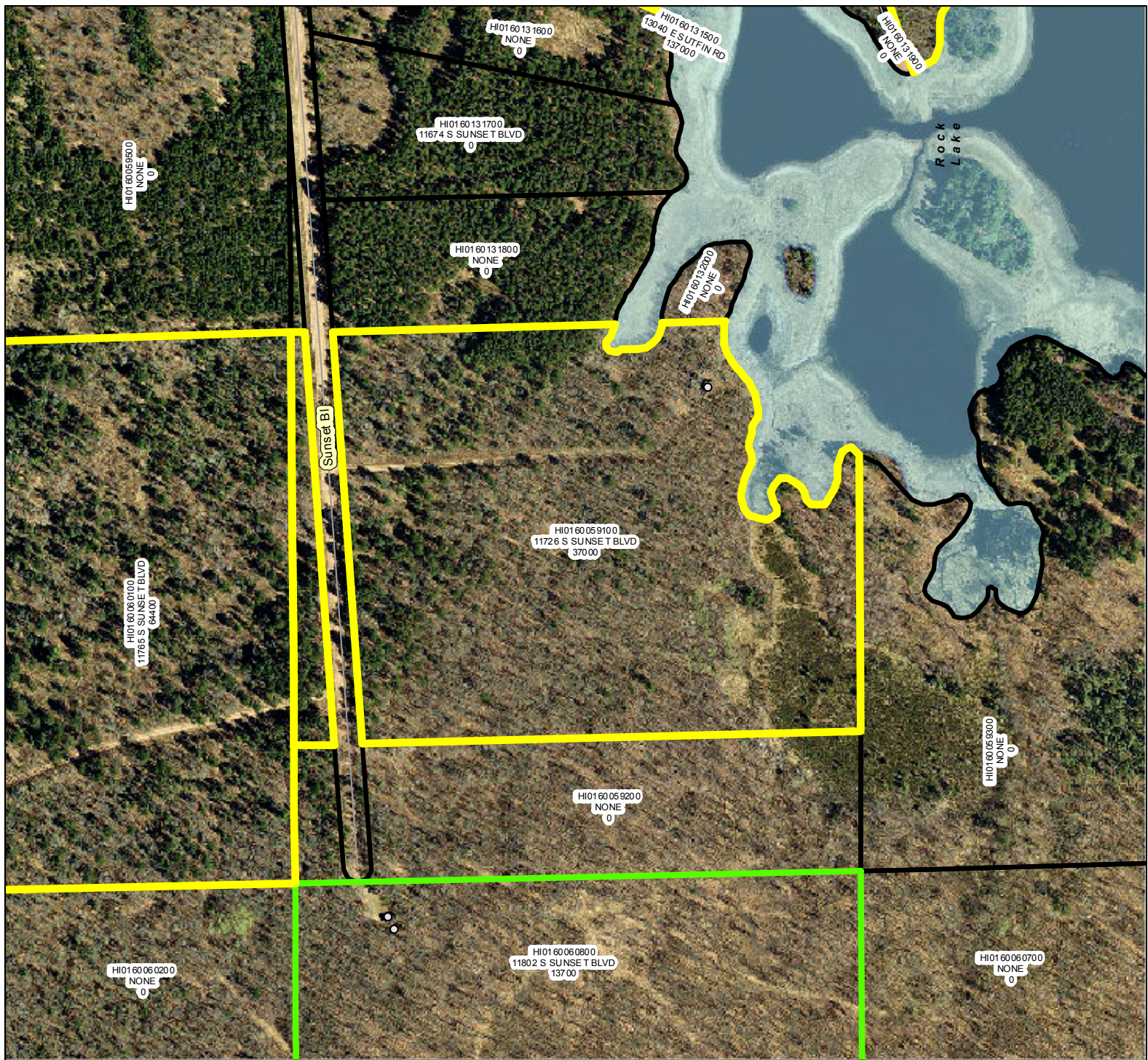
Address

11601 S ROCKY LAKE RD










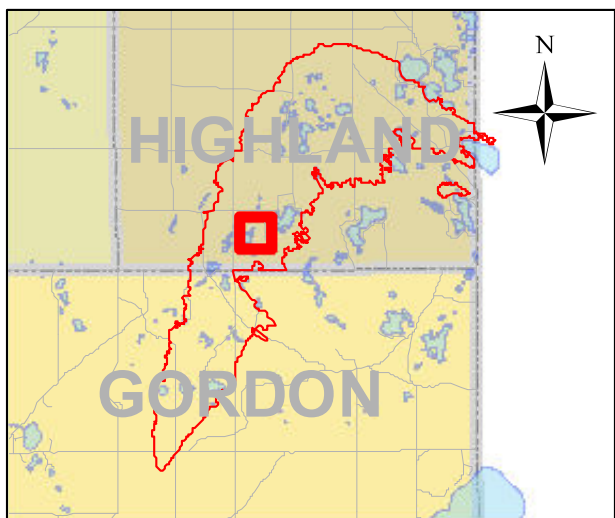
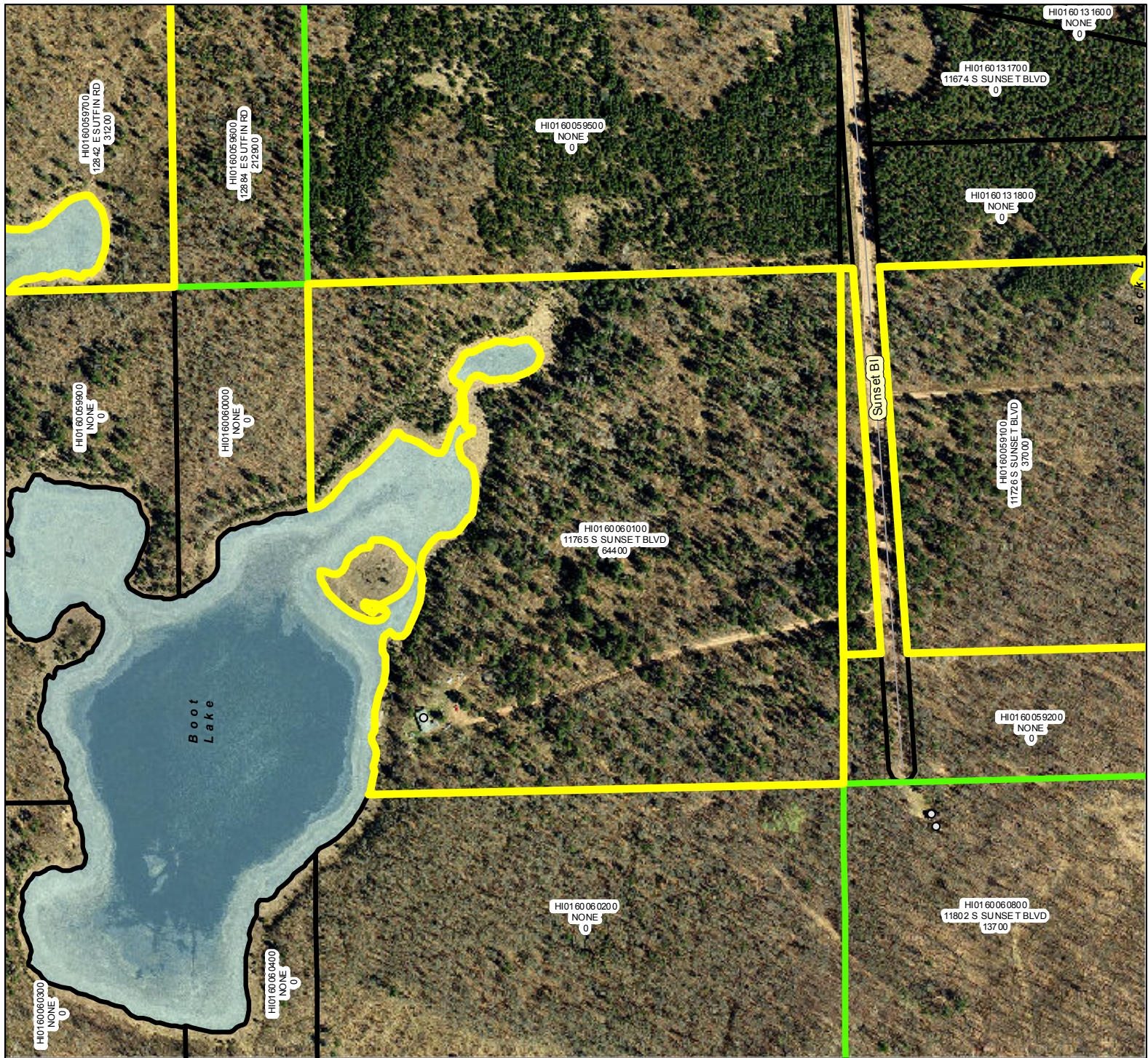
Legend

- Buildings
- ▭ GERMANN ROAD FIRE LINE
- ▭ Parcels with Lost Structures
- ▭ Parcels with Improved Values
- ▭ Land Parcels

Address
11726 S SUNSET BLVD




0 160 320 640 960 1,280 Feet




Legend

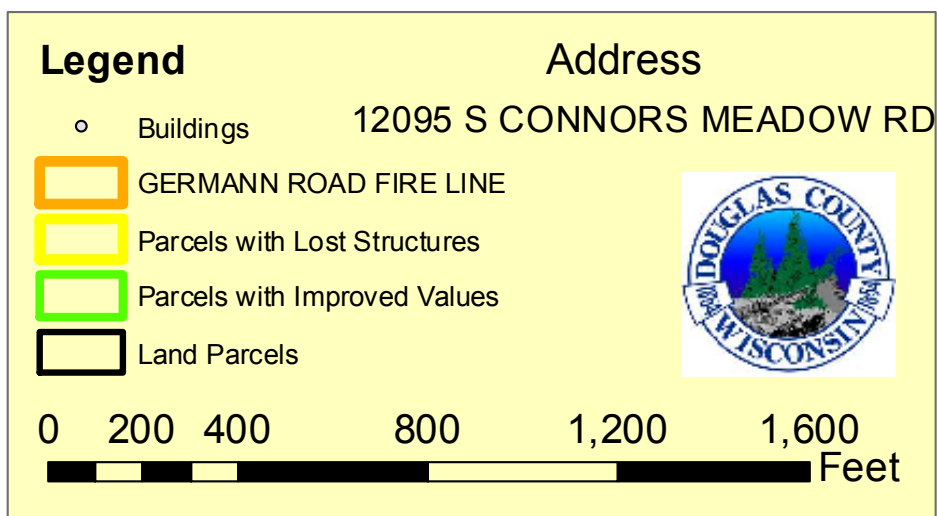
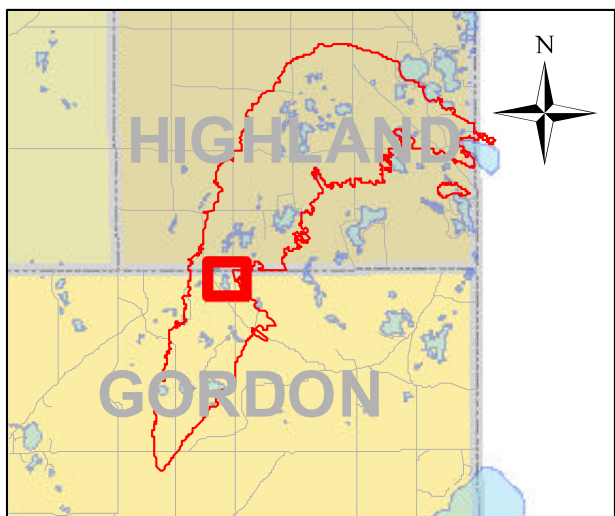
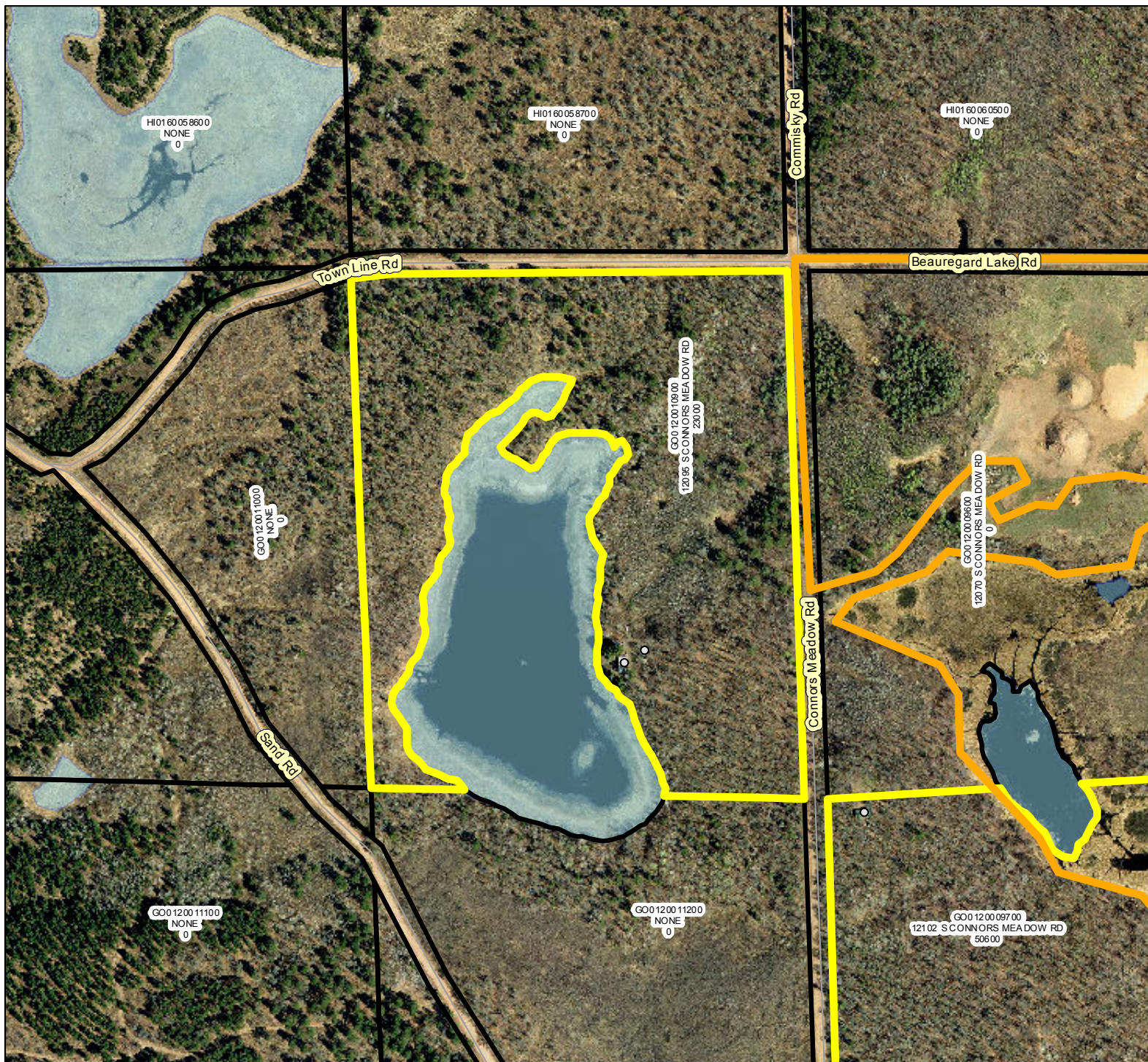
- Buildings
- GERMANN ROAD FIRE LINE
- Parcels with Lost Structures
- Parcels with Improved Values
- Land Parcels

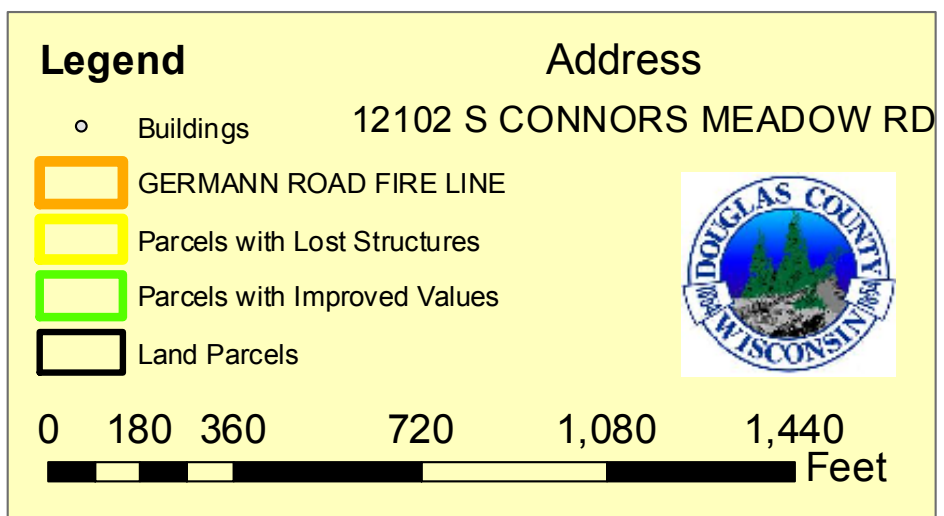
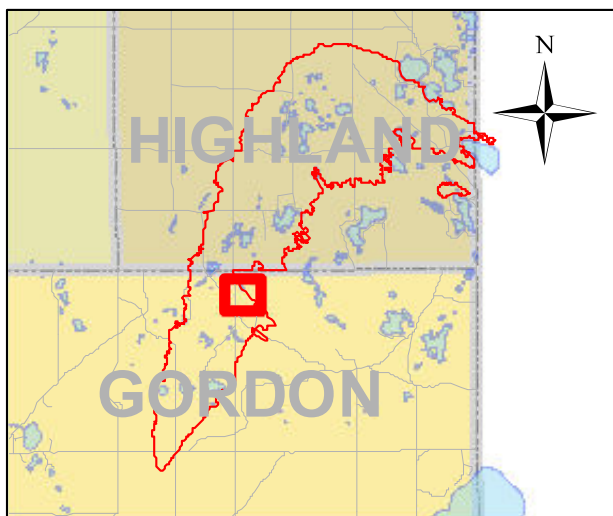
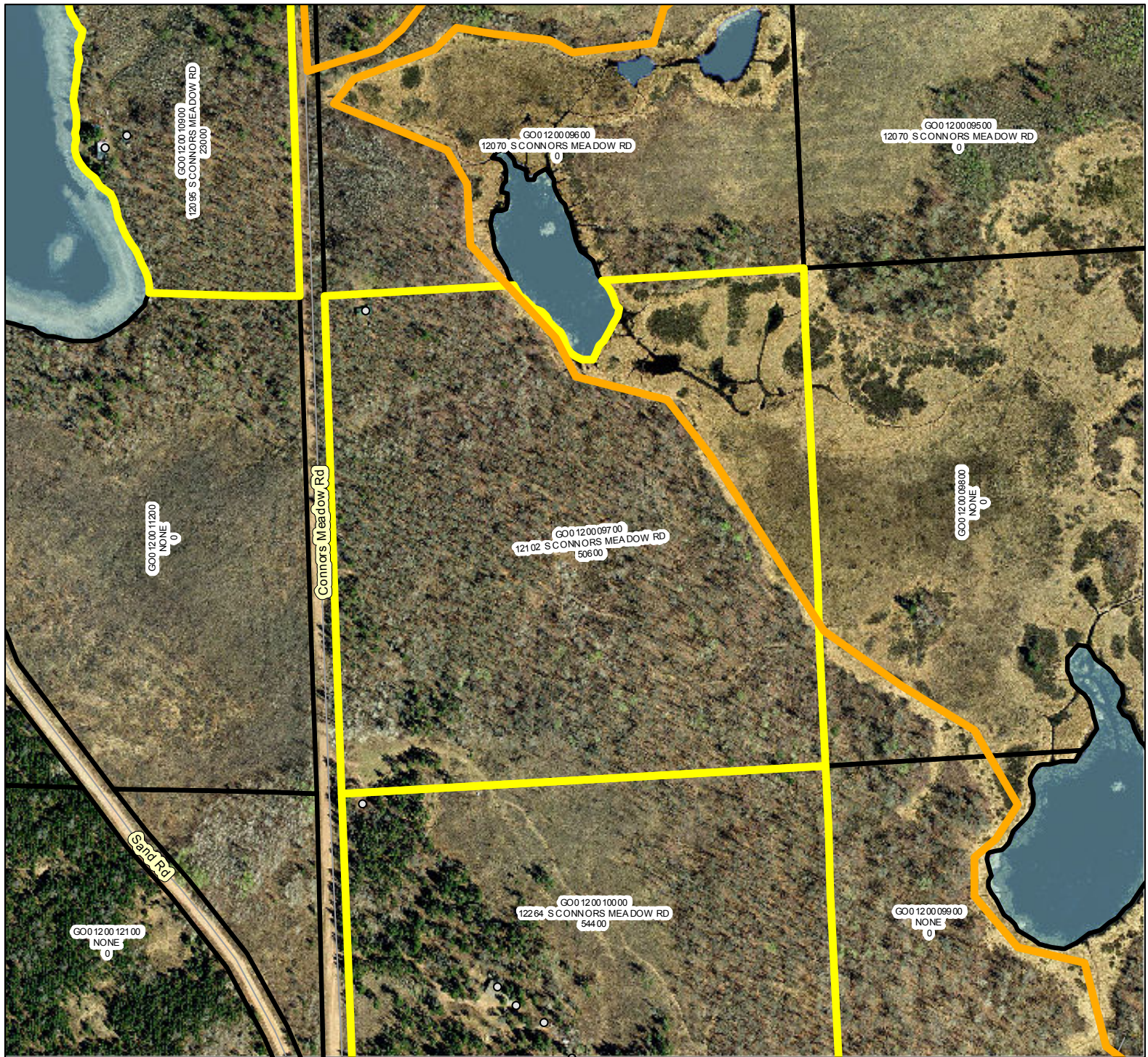
Address
11765 S SUNSET BLVD

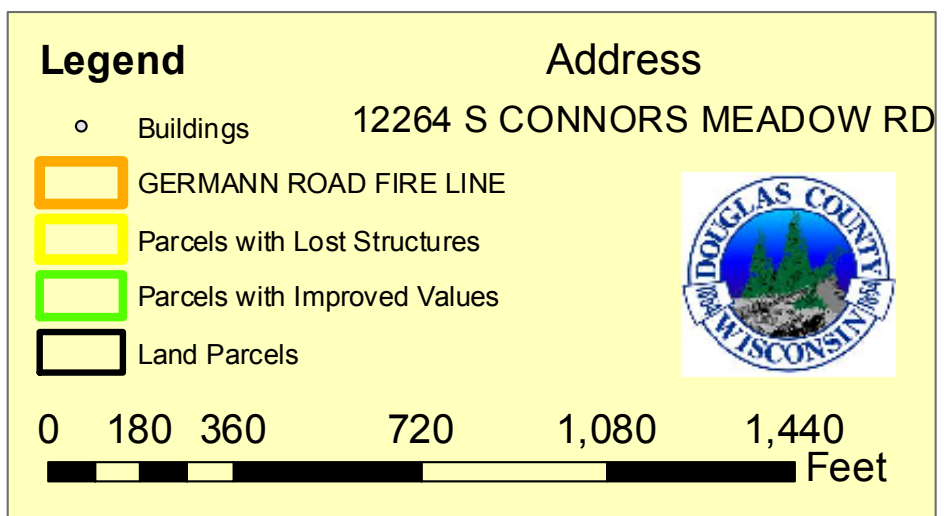
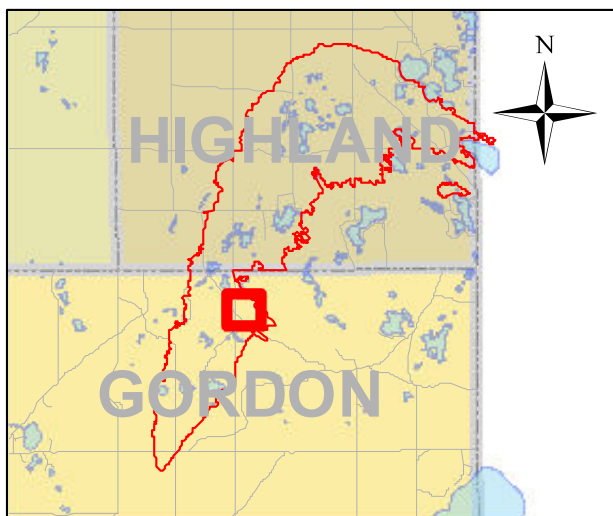
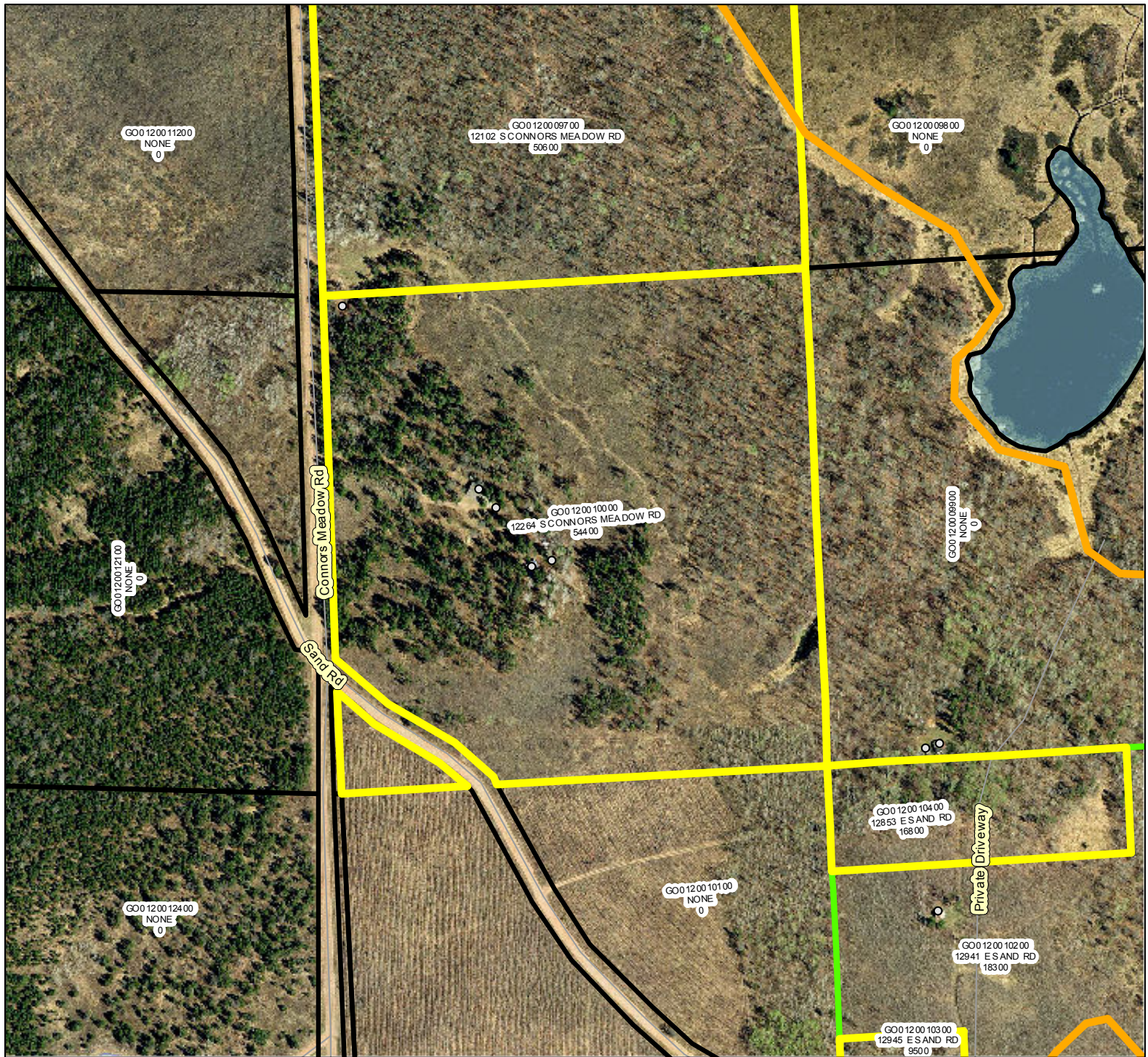


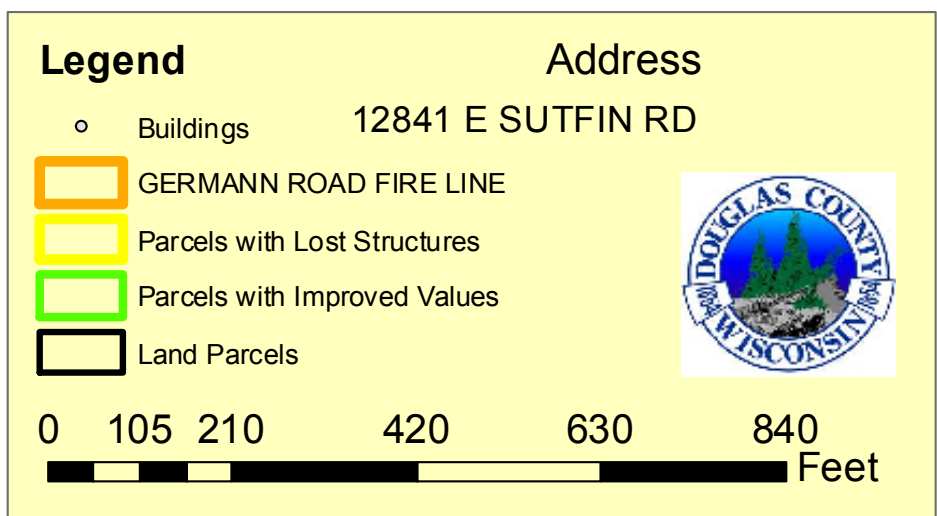
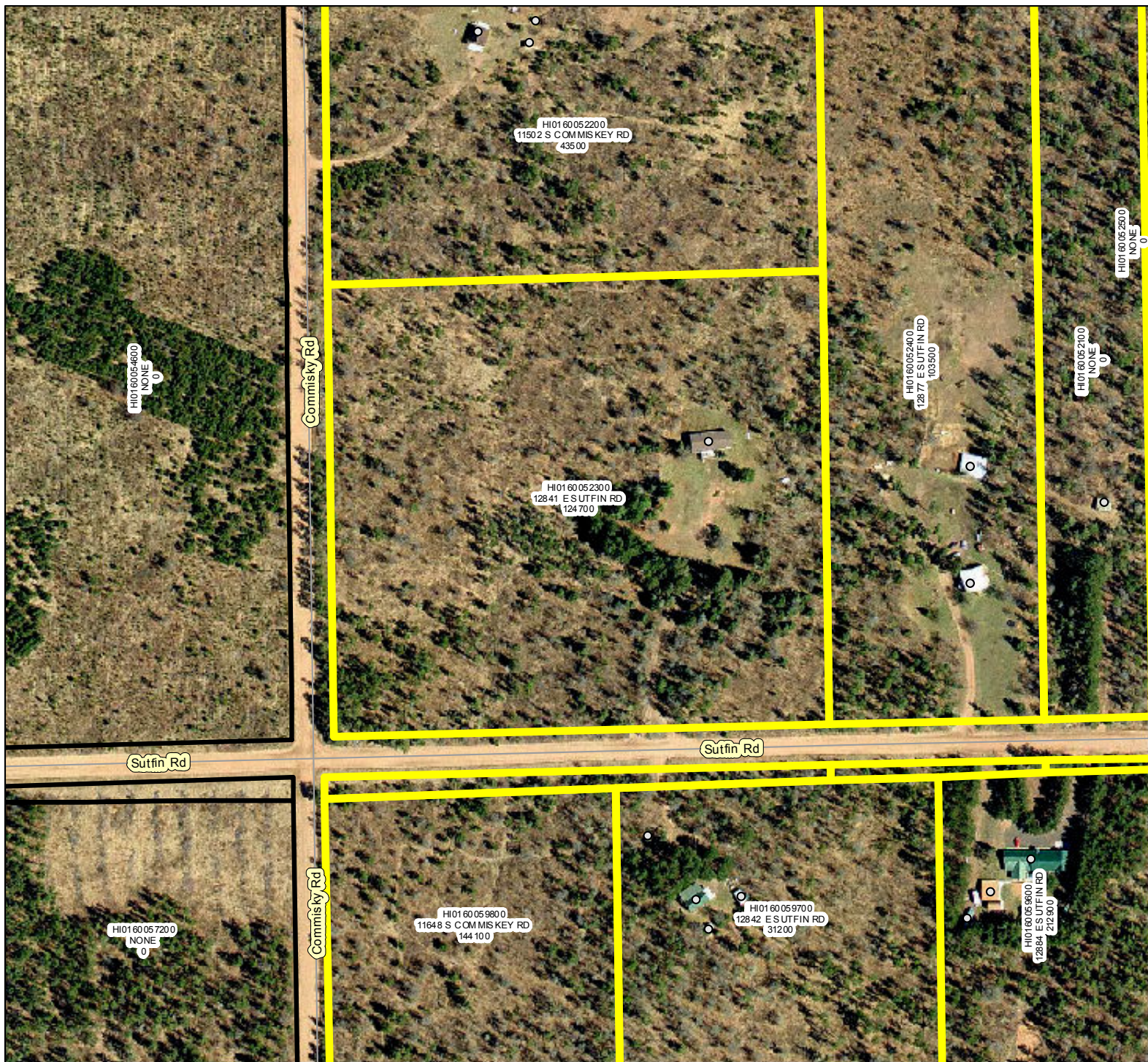
0 170 340 680 1,020 1,360 Feet

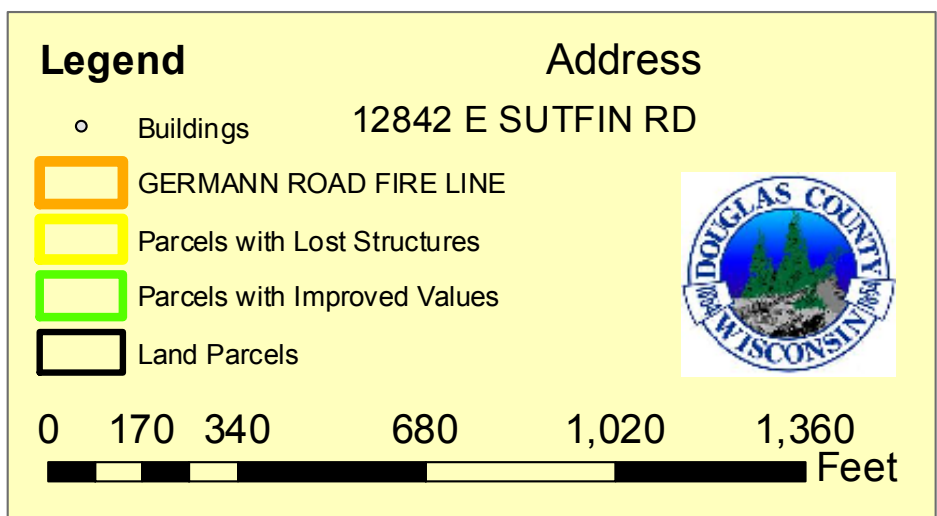
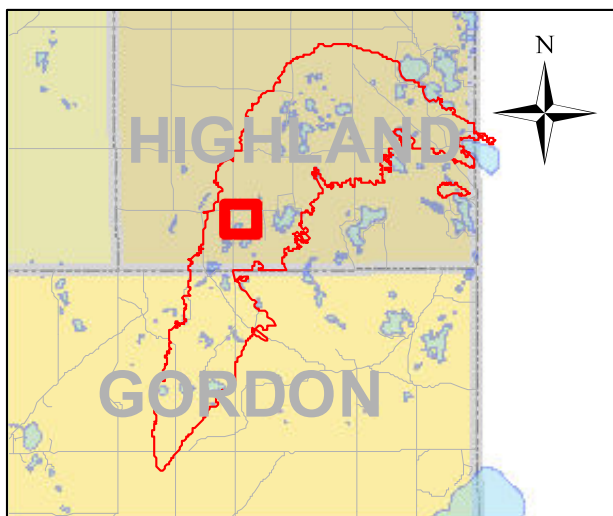
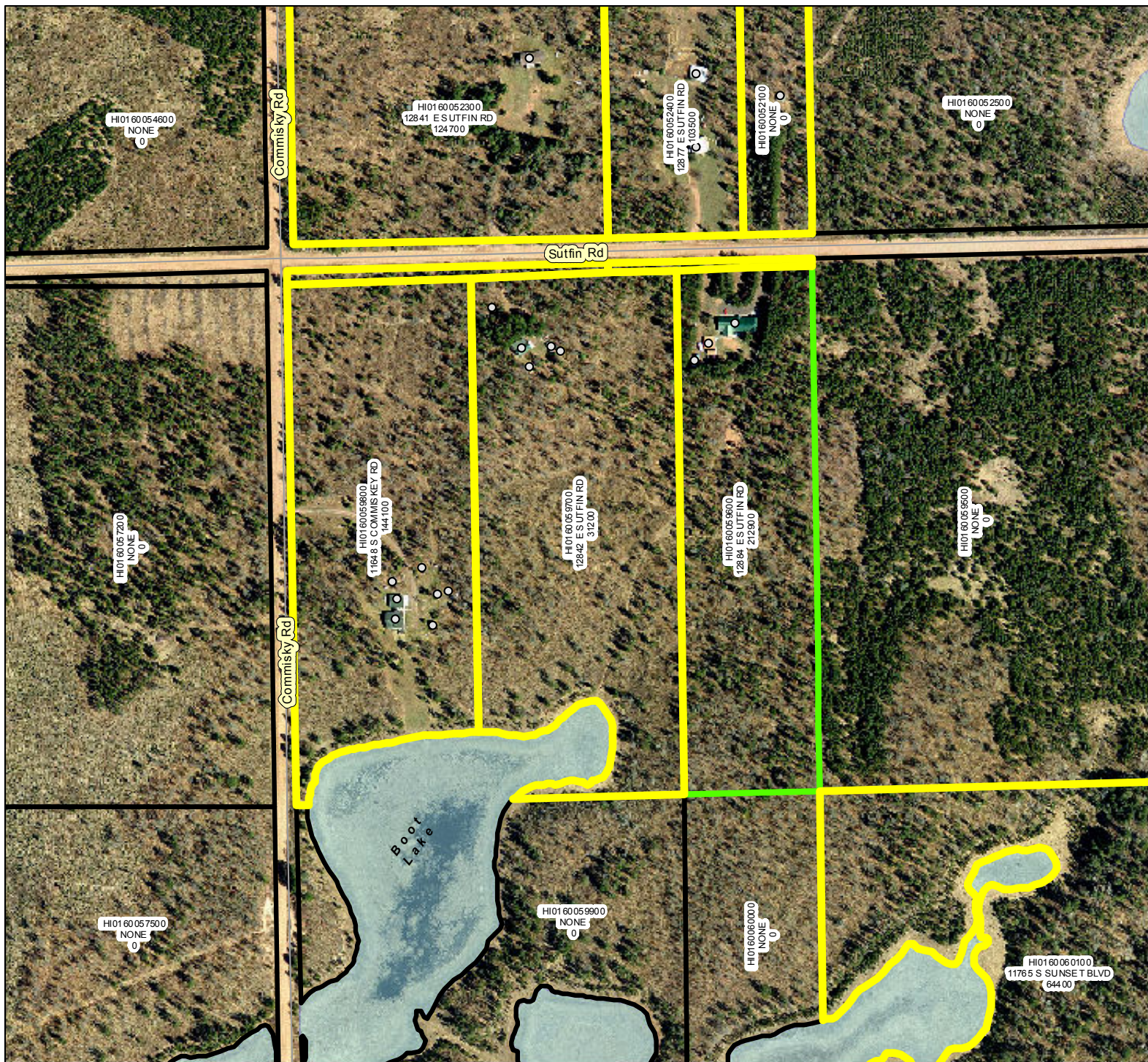


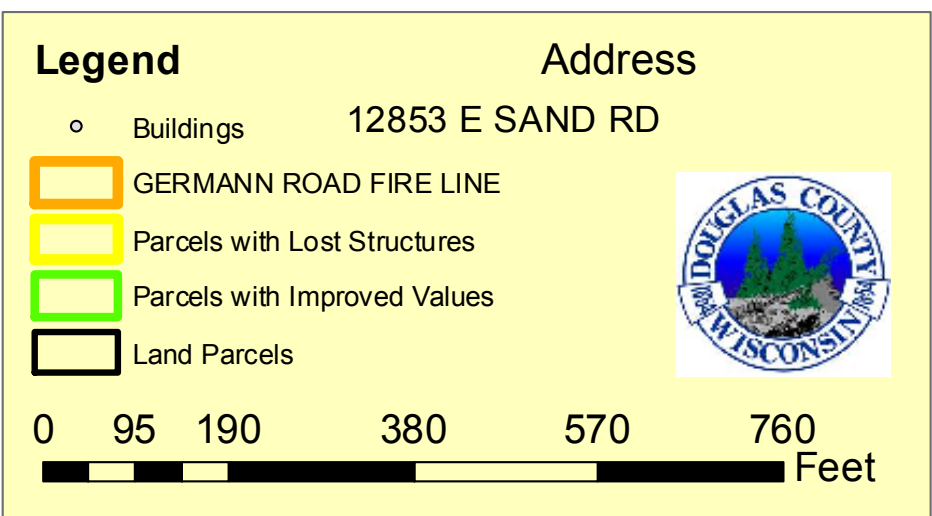
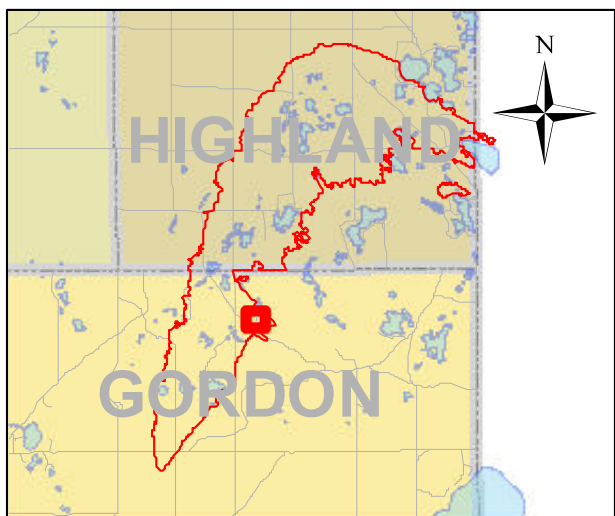
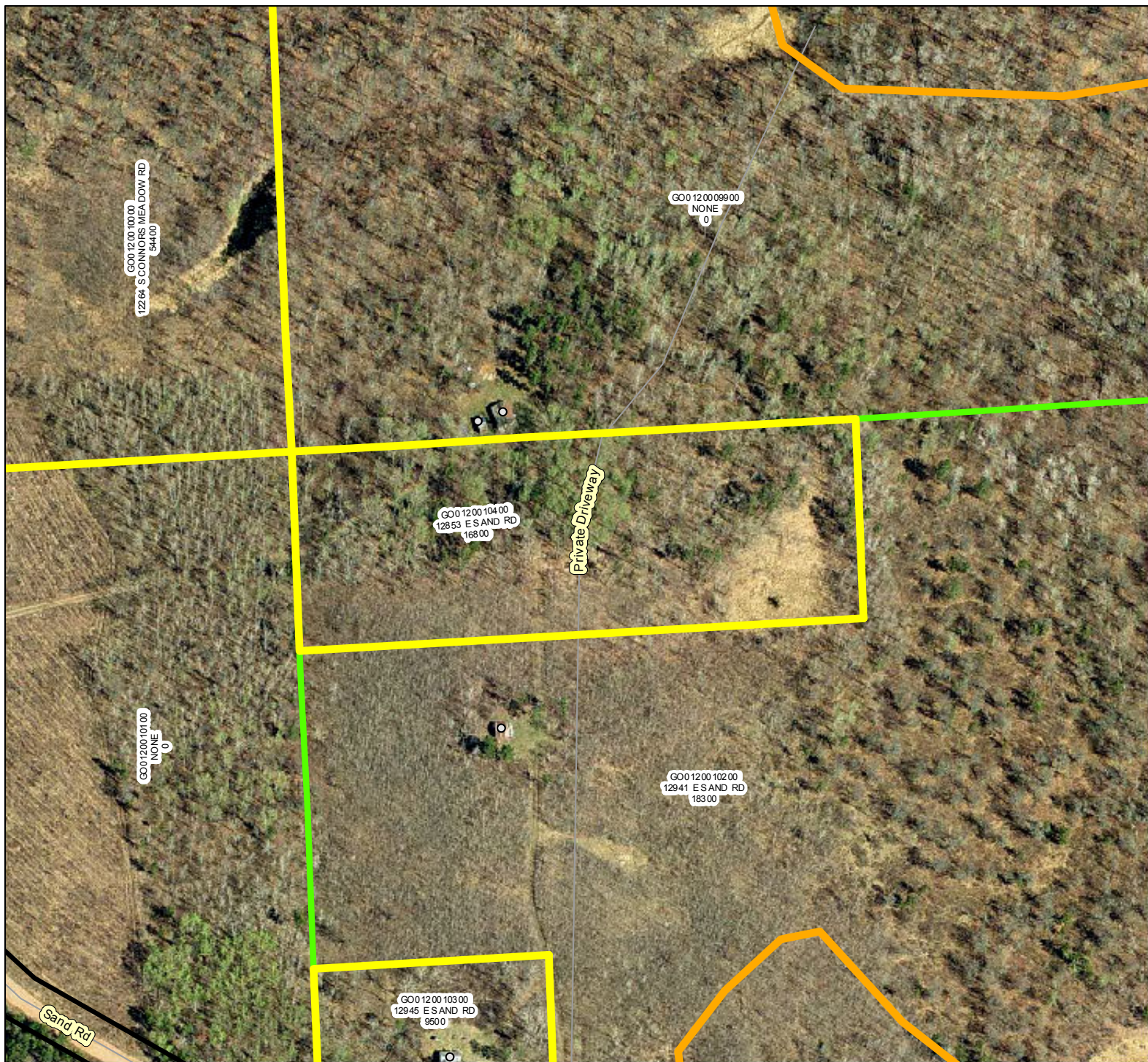


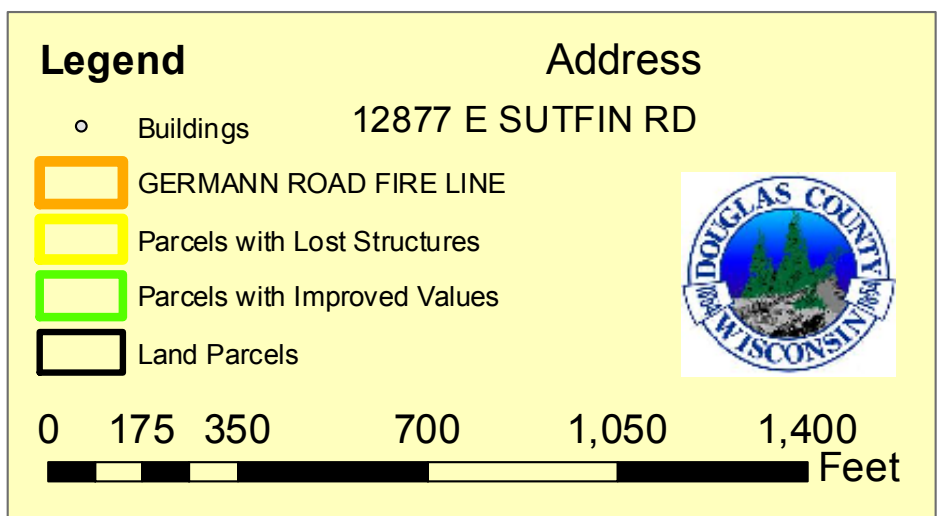
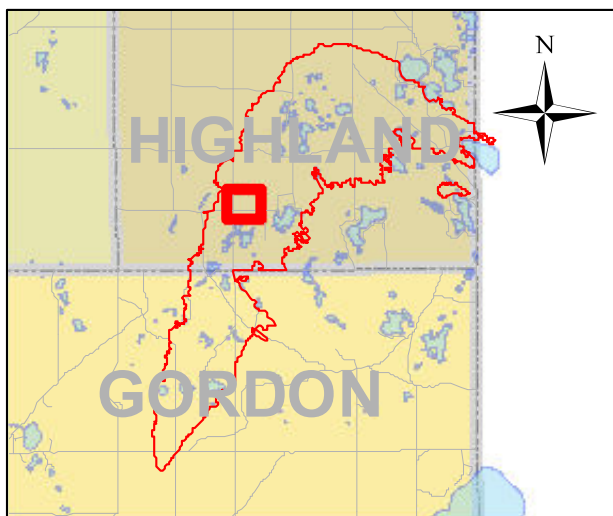
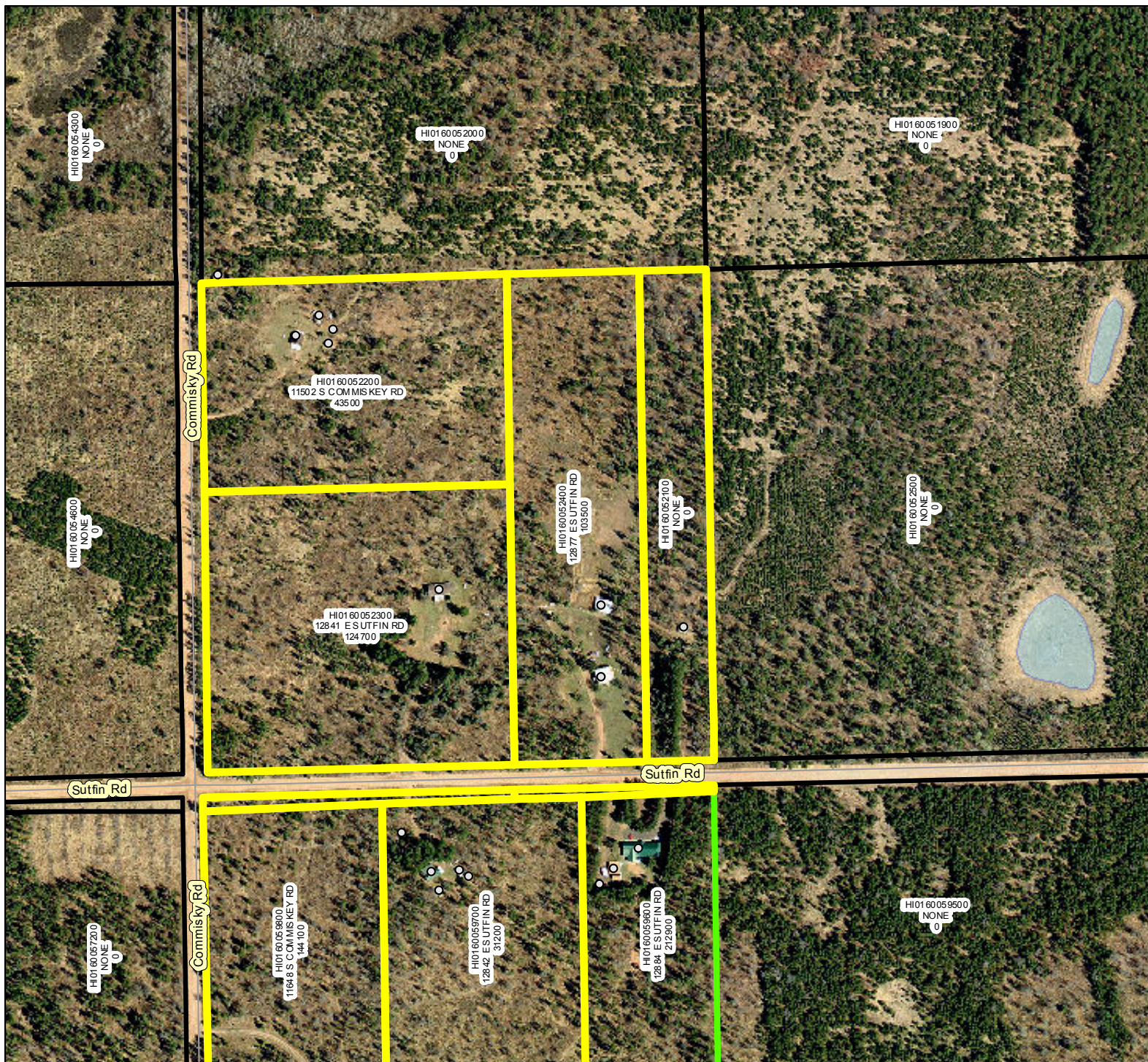


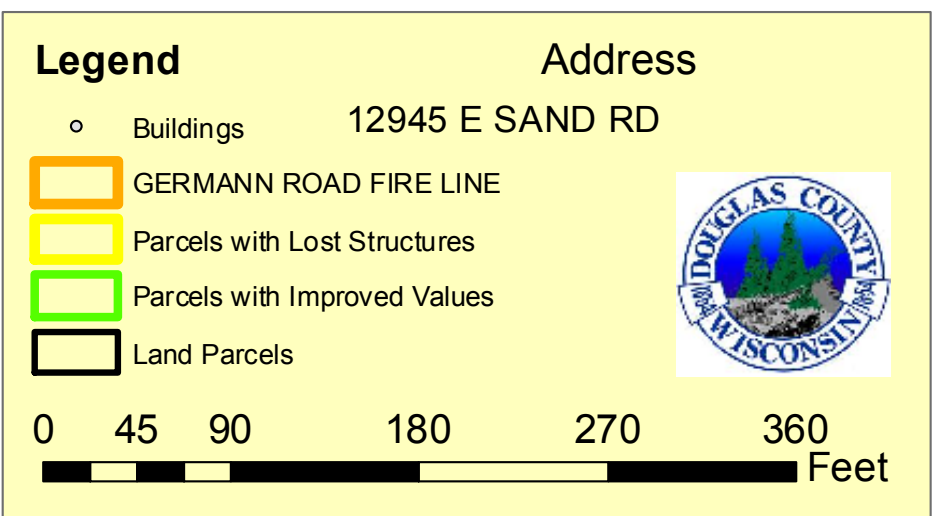
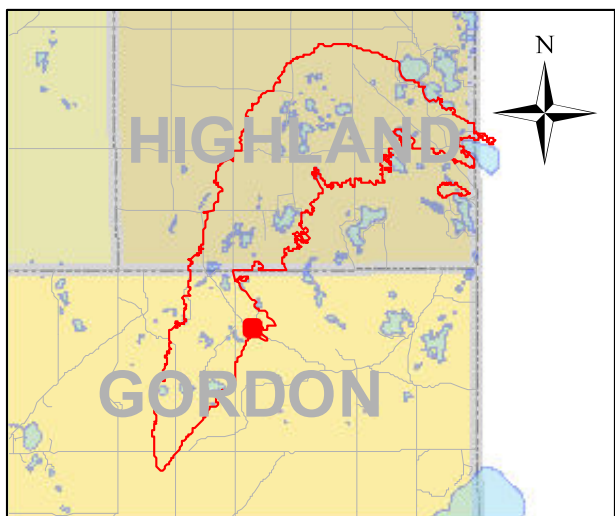


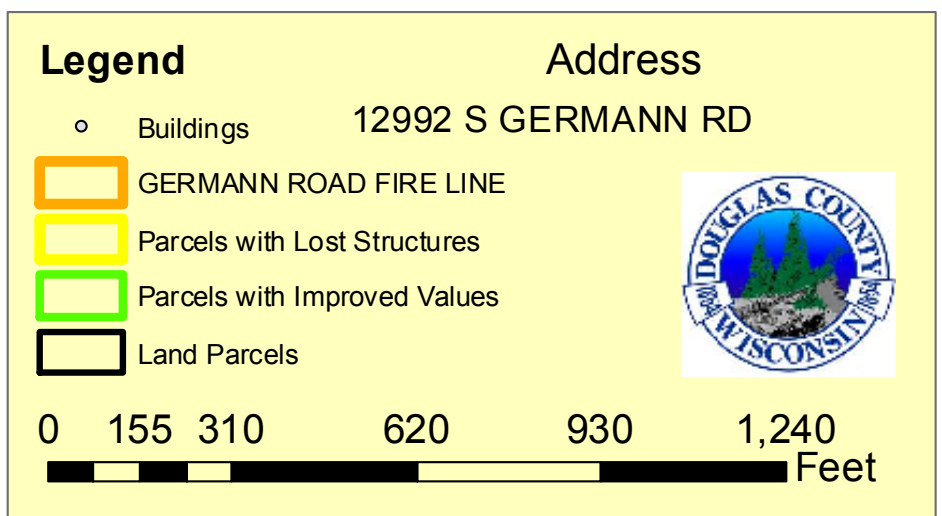
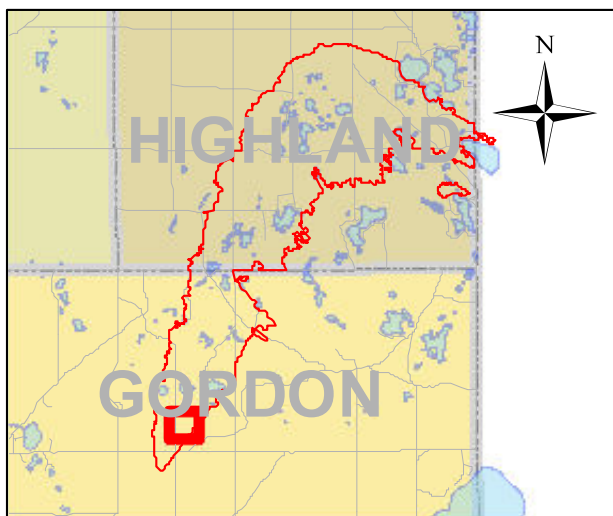
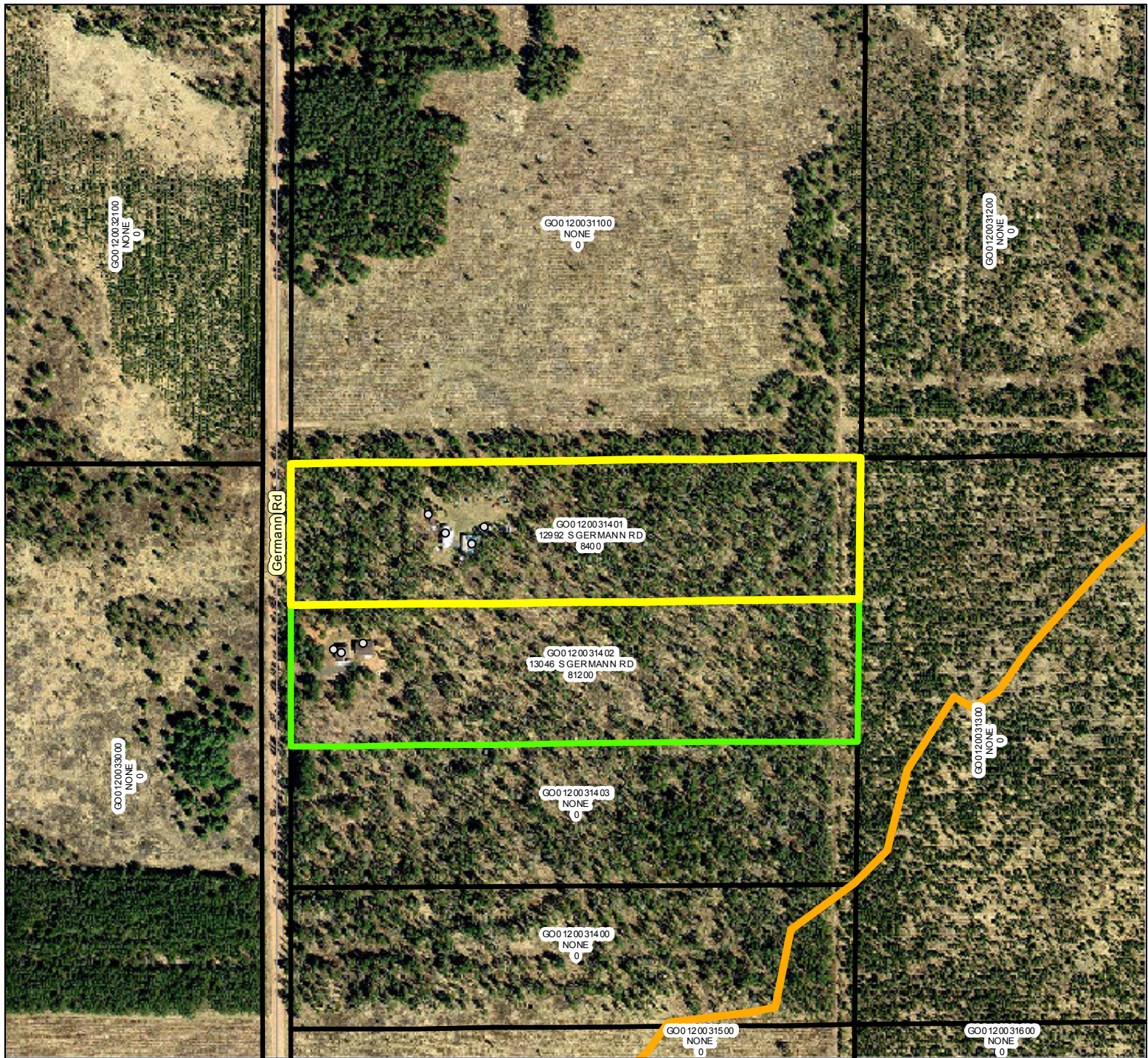


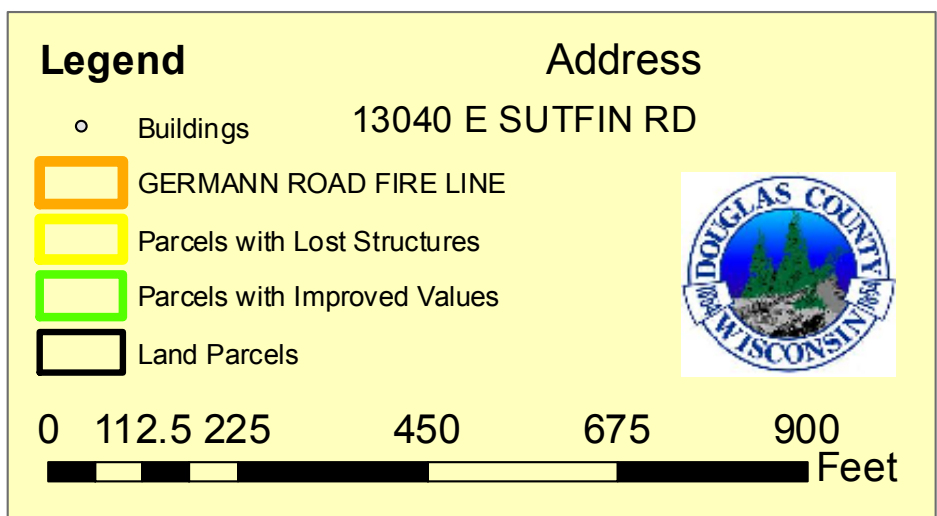
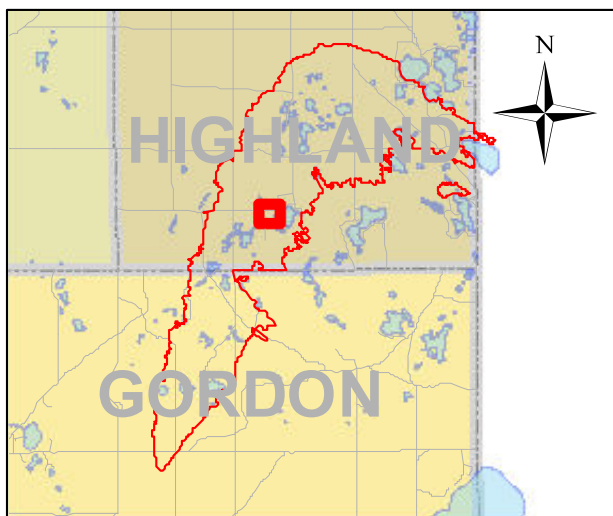
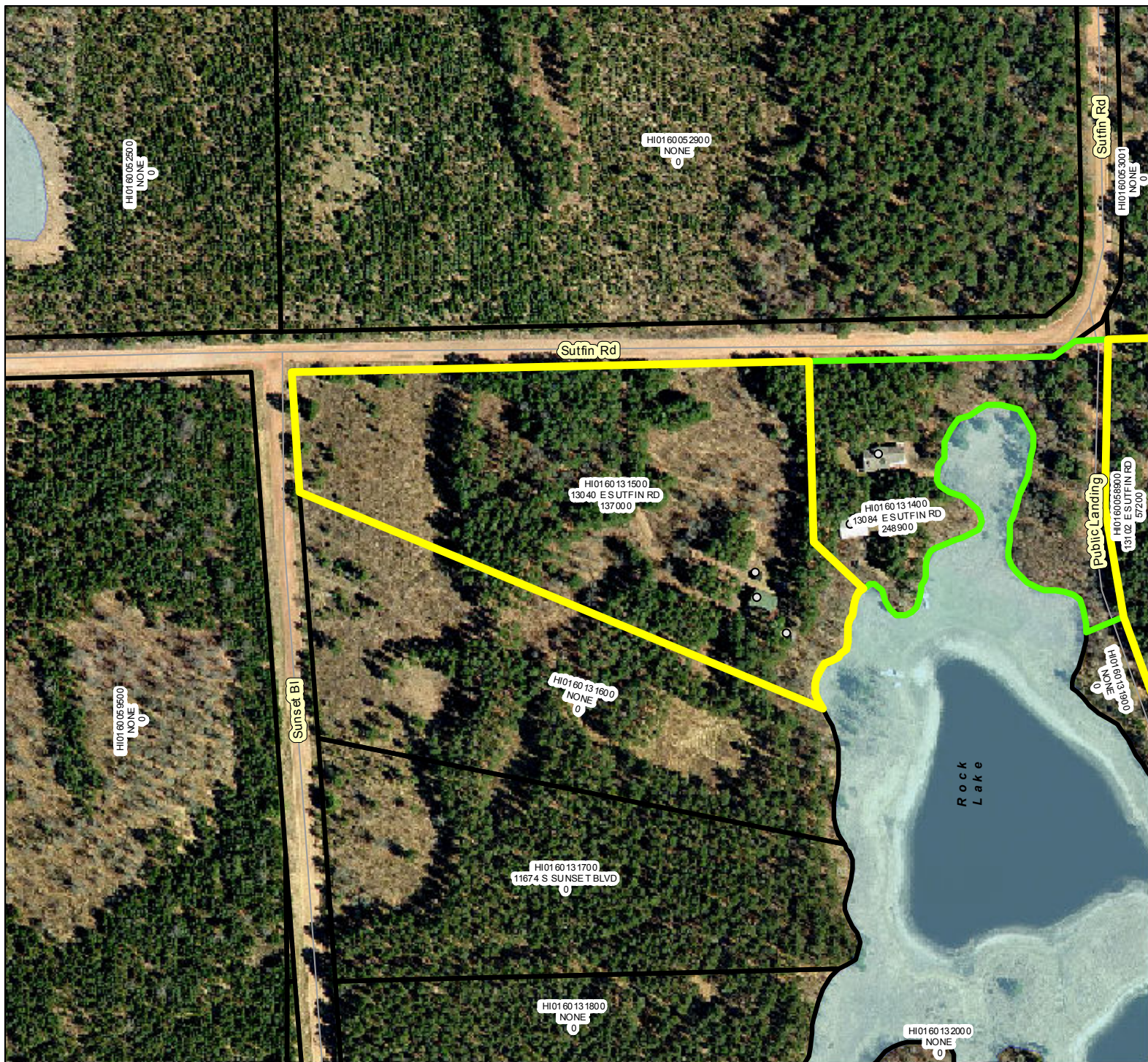


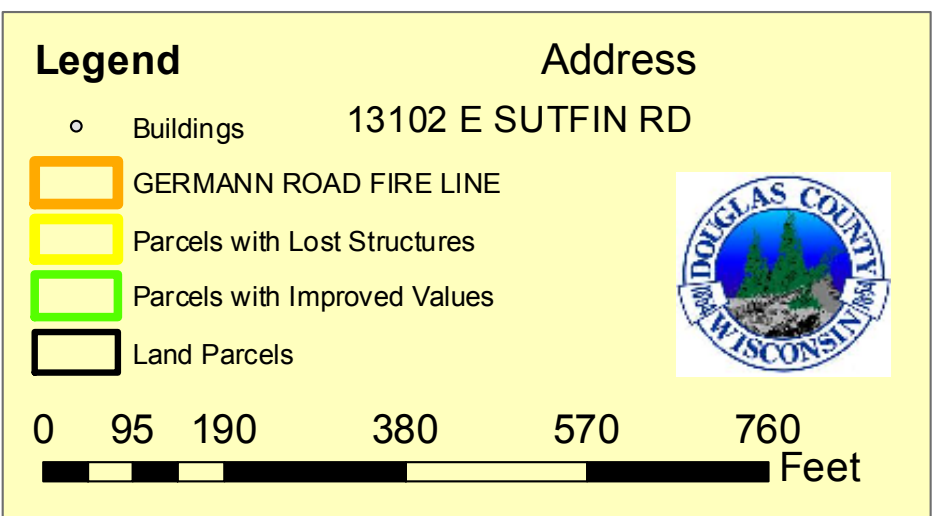
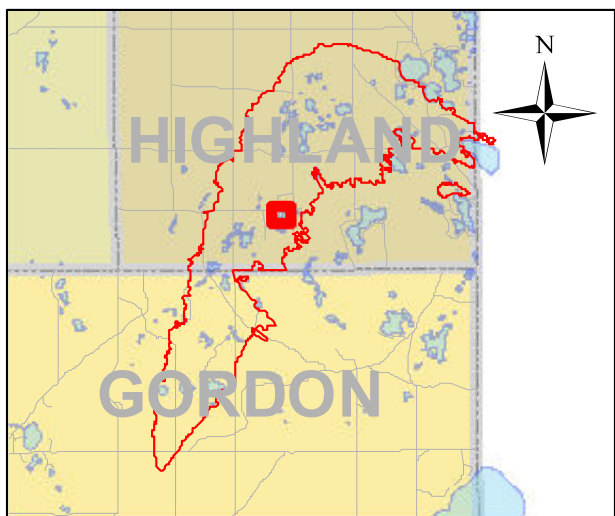


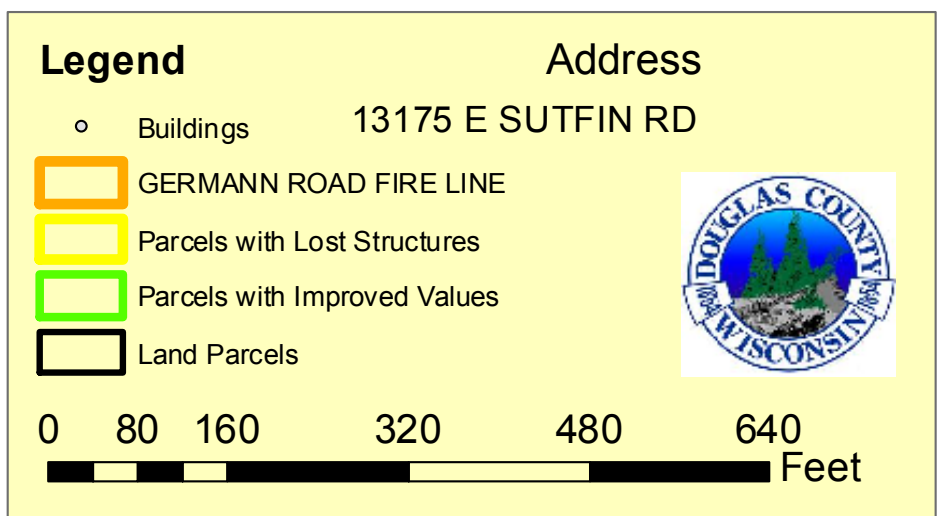
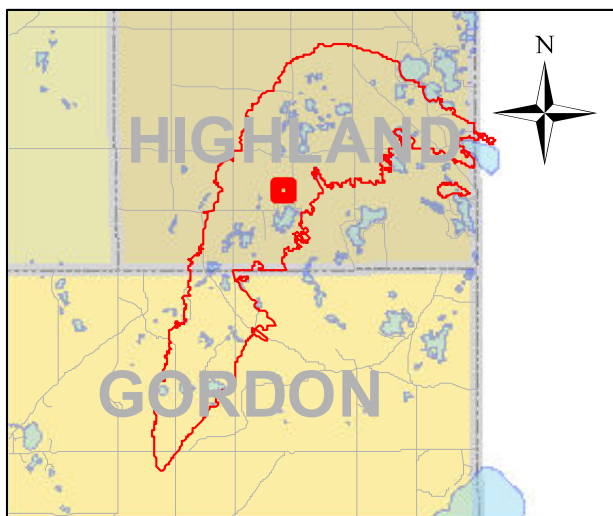















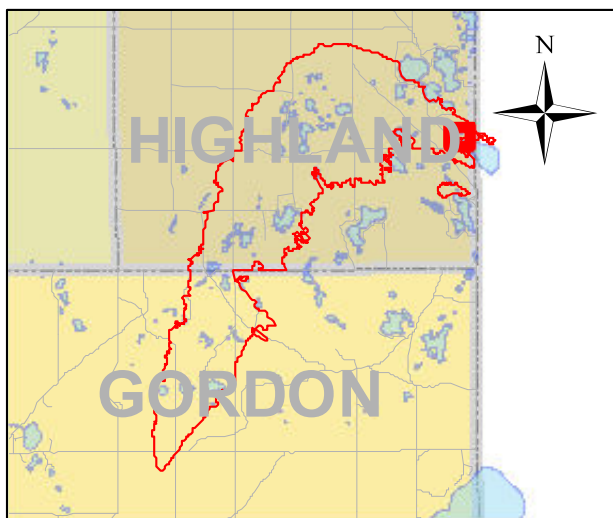
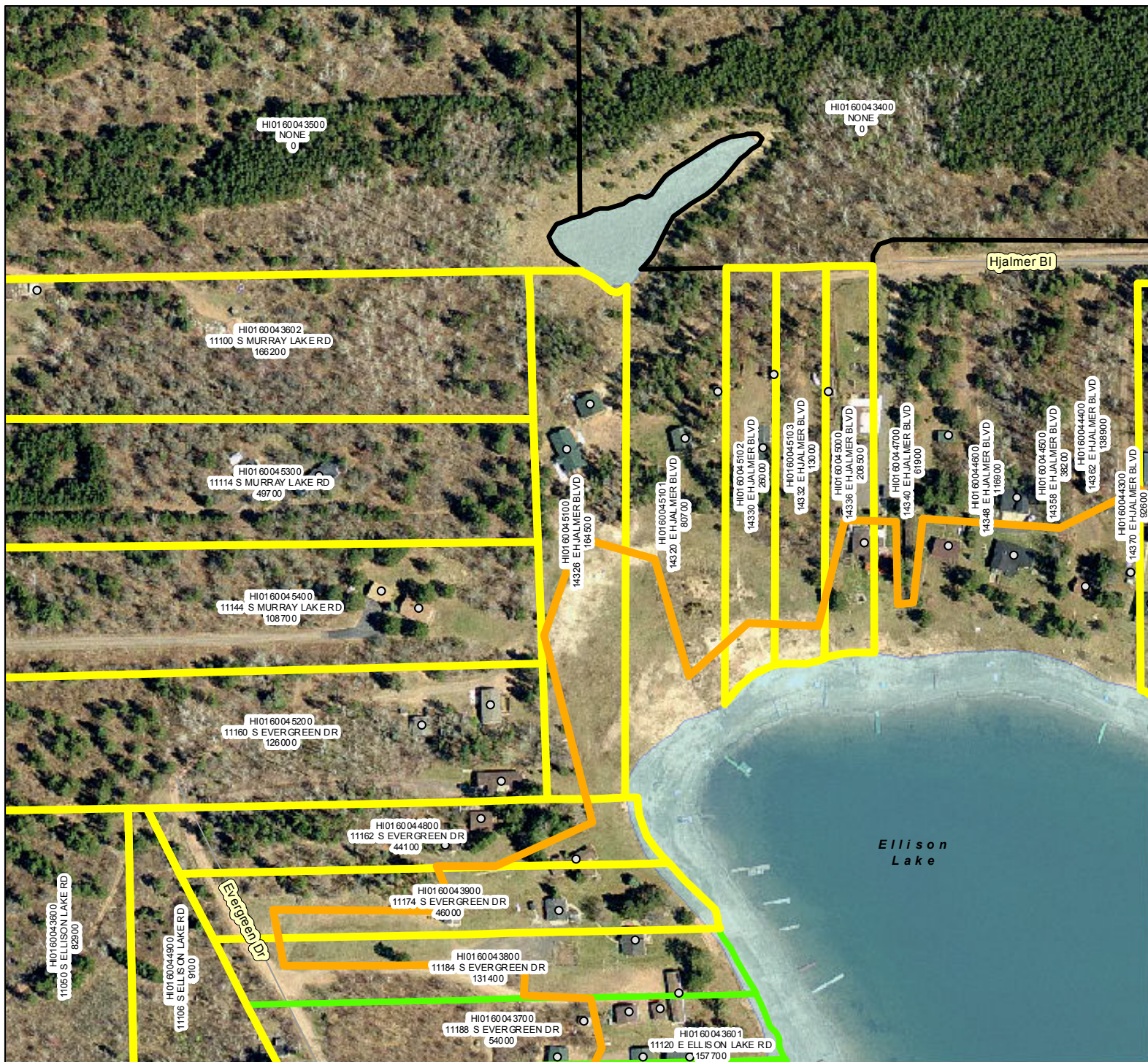
Legend

- Buildings
- ▭ GERMANN ROAD FIRE LINE
- ▭ Parcels with Lost Structures
- ▭ Parcels with Improved Values
- ▭ Land Parcels

Address
13830 E COUNTY ROAD A




0 85 170 340 510 680 Feet



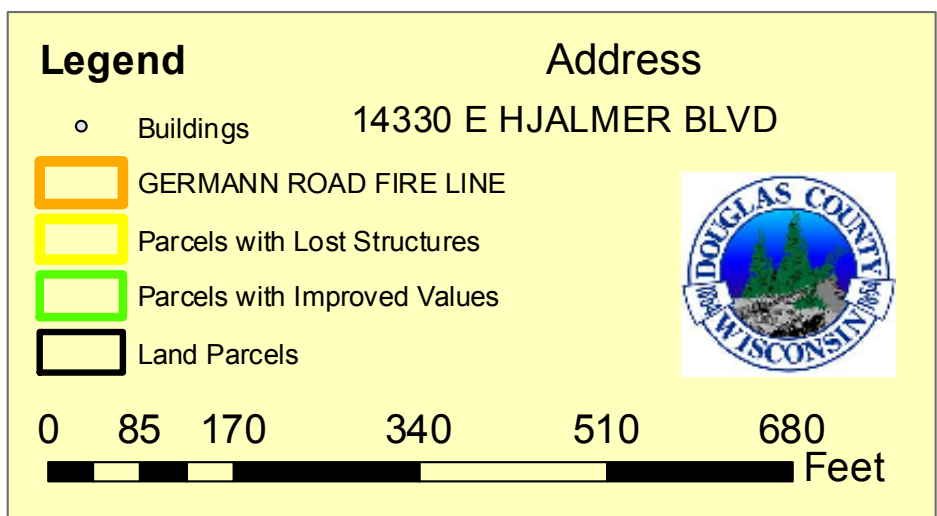
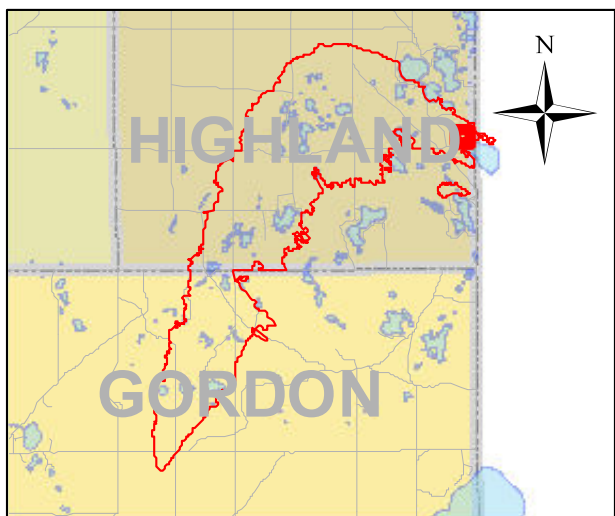
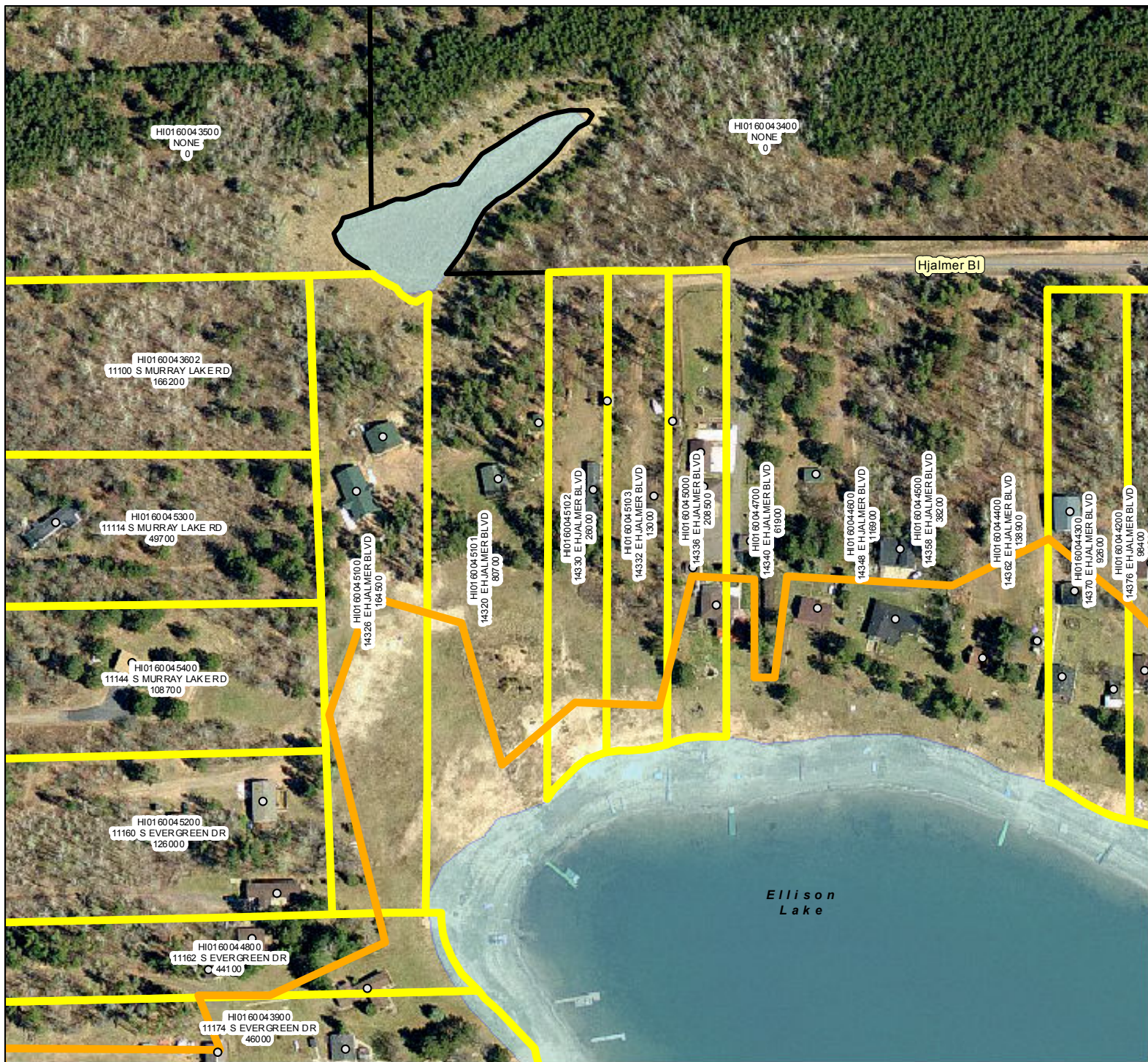
Legend

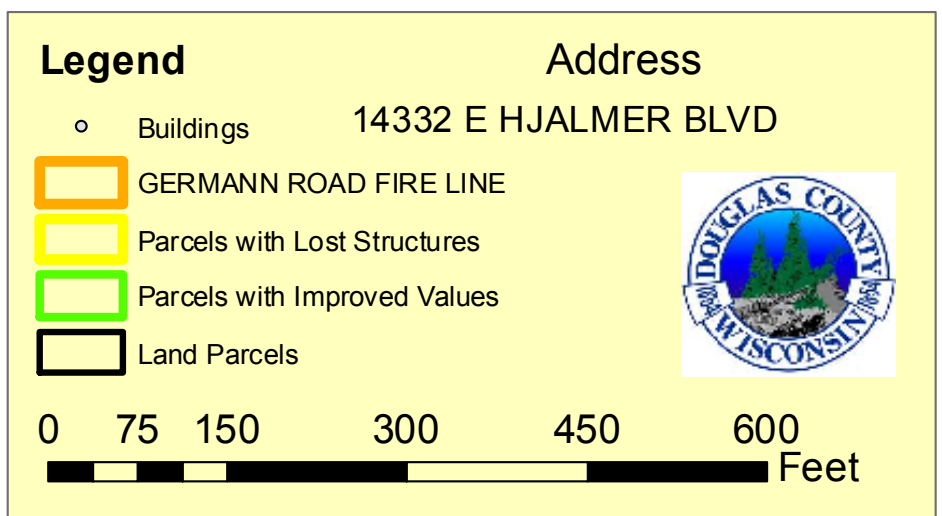
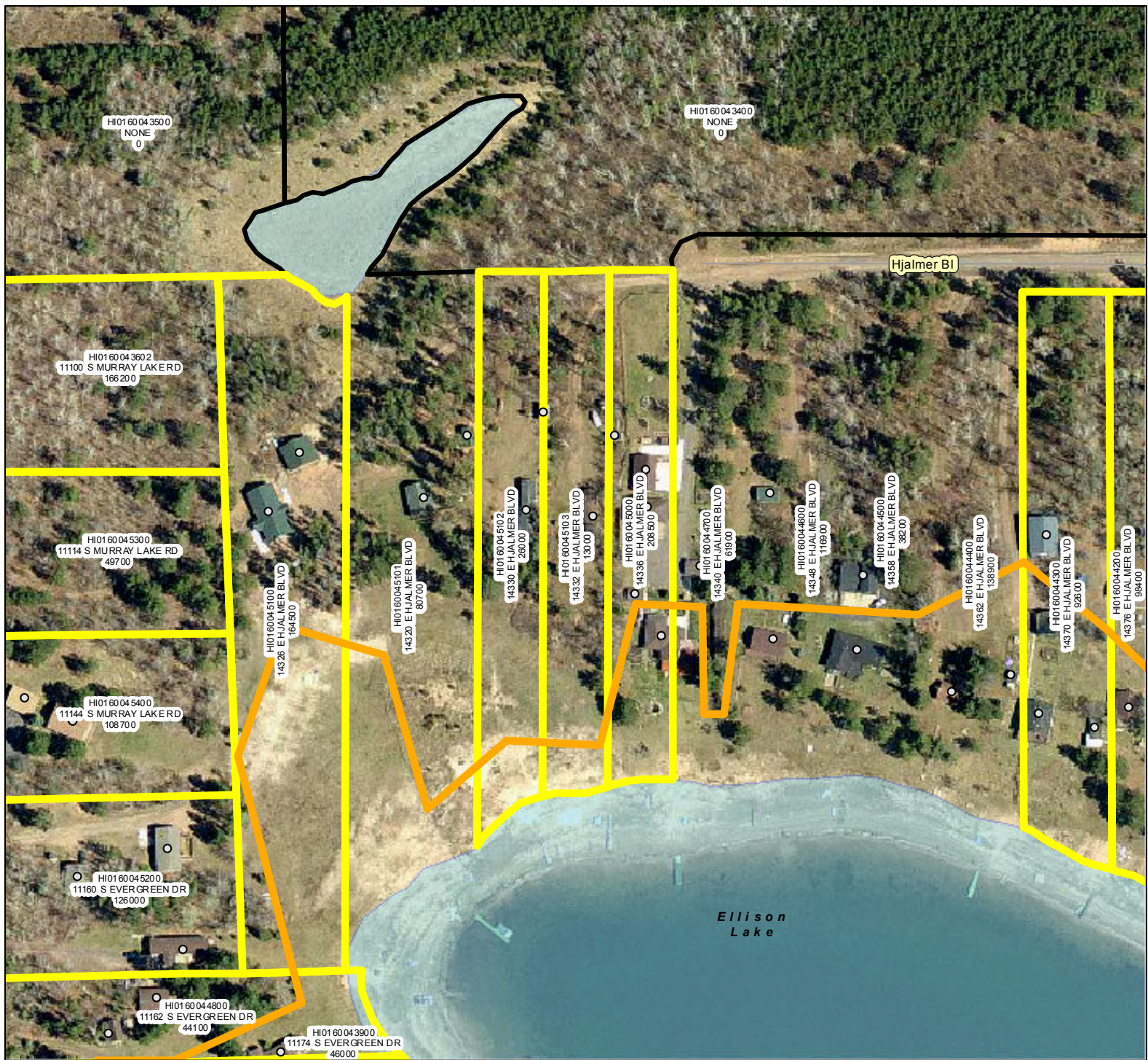
- Buildings
- GERMAN ROAD FIRE LINE
- Parcels with Lost Structures
- Parcels with Improved Values
- Land Parcels

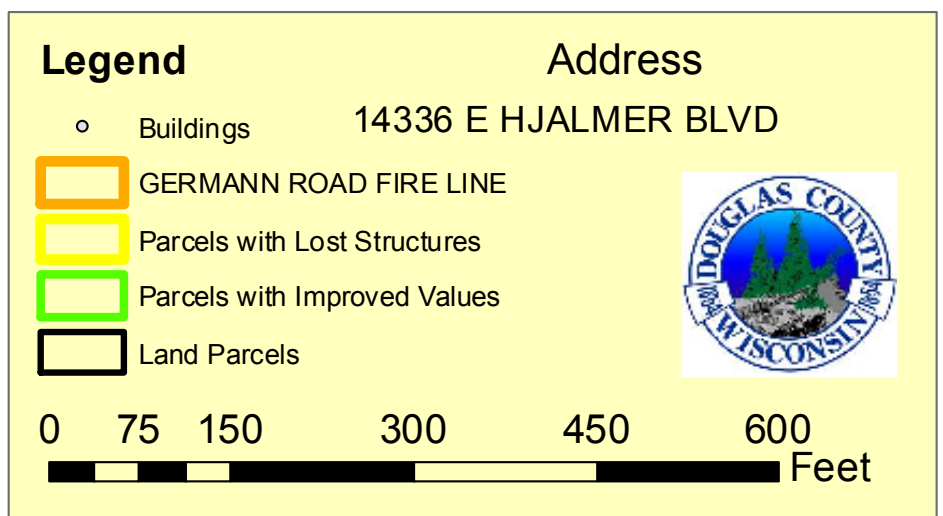
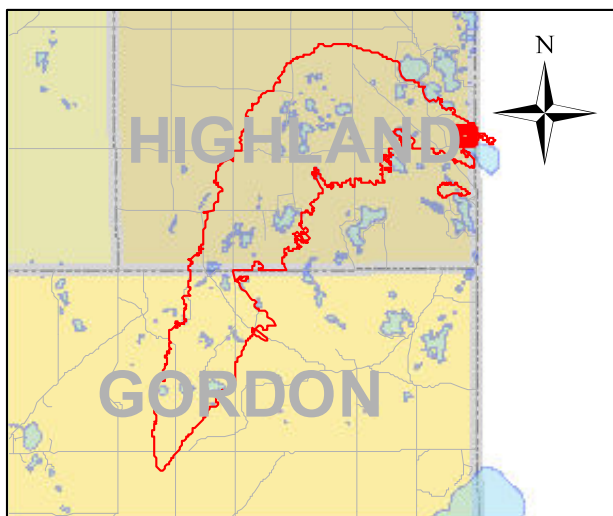
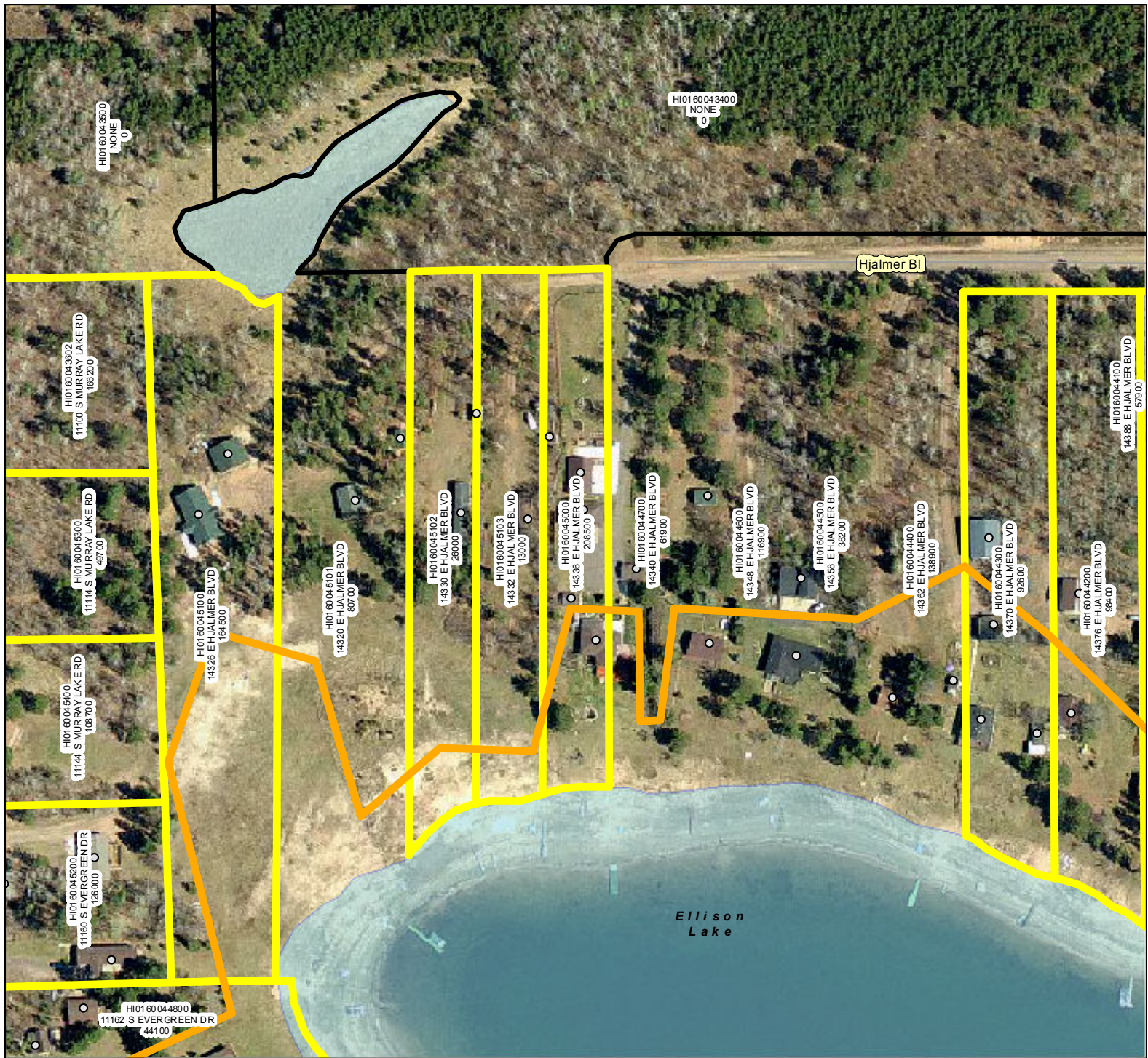
Address
14326 E HJALMER BLVD

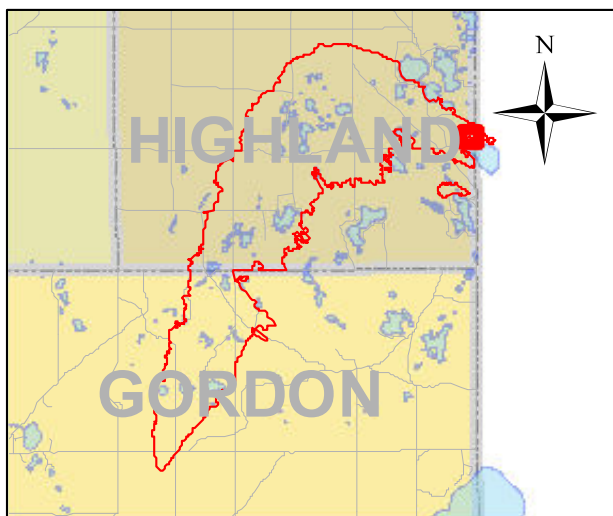
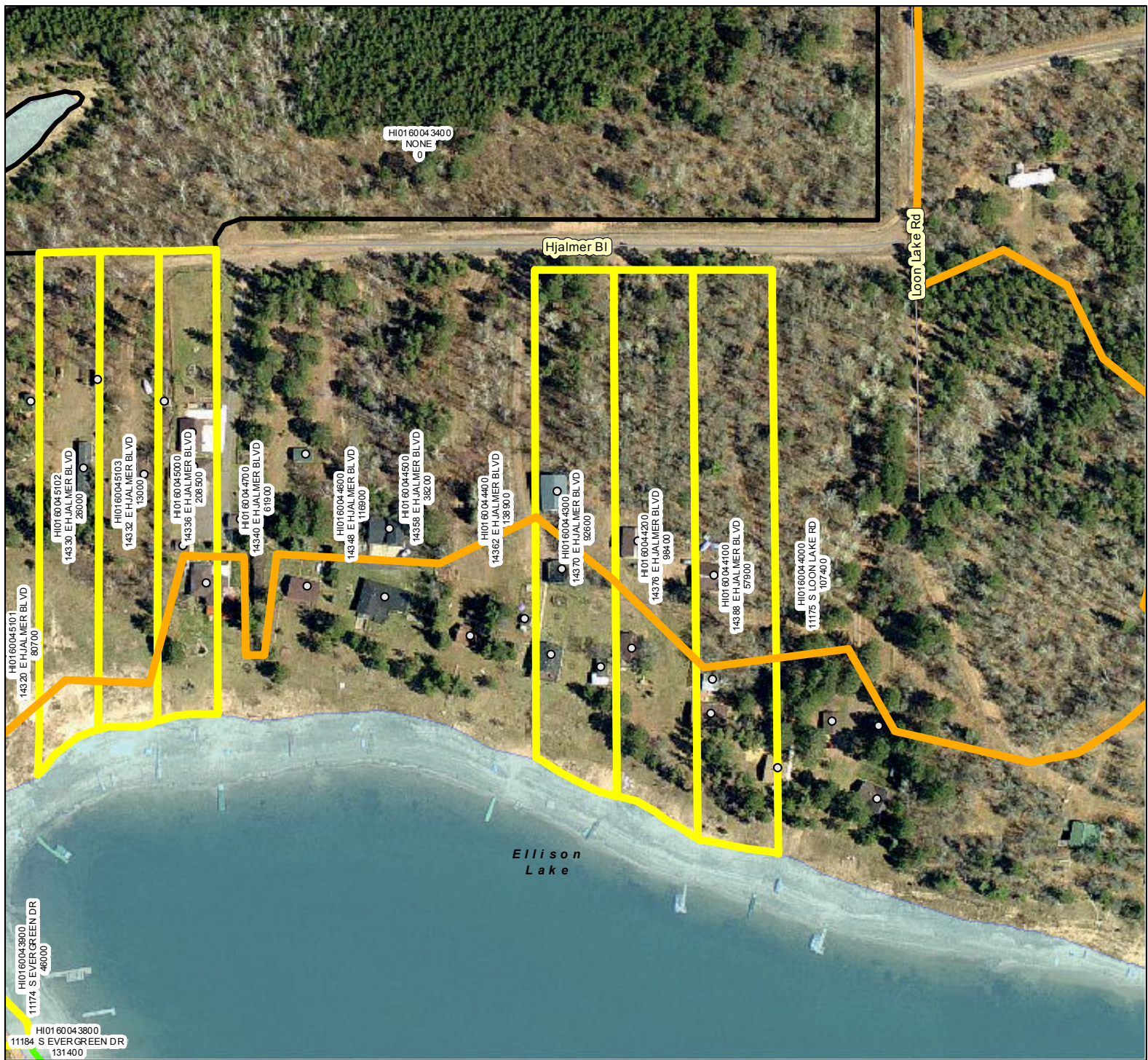


0 100 200 400 600 800 Feet










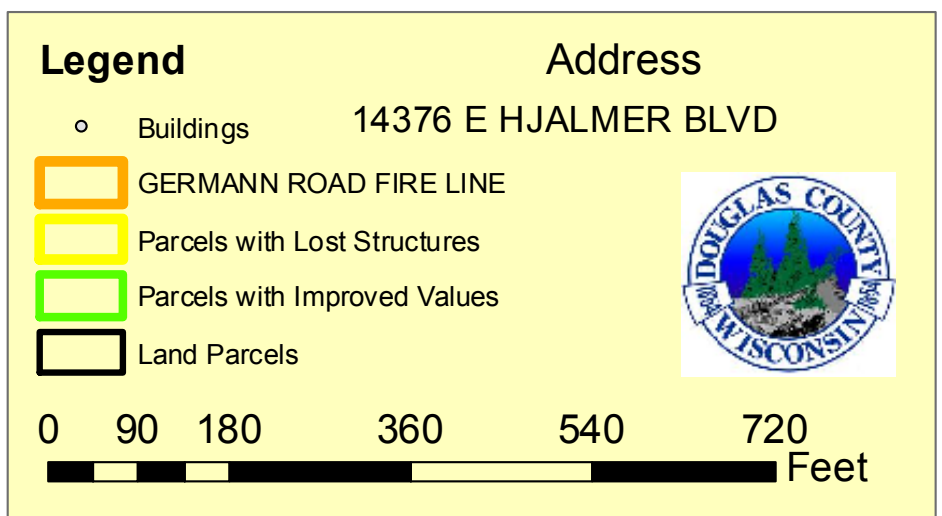
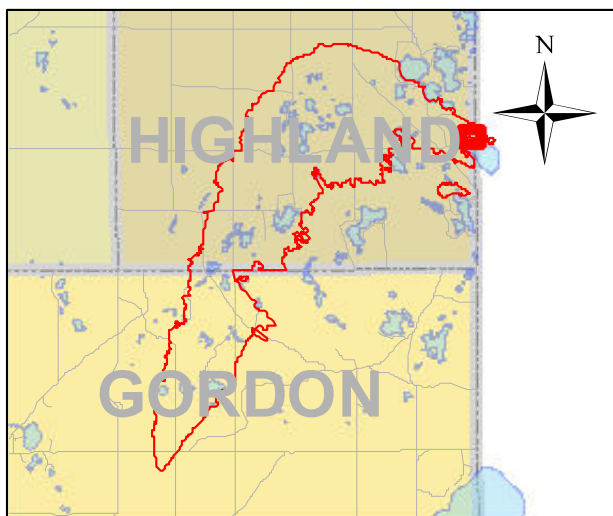
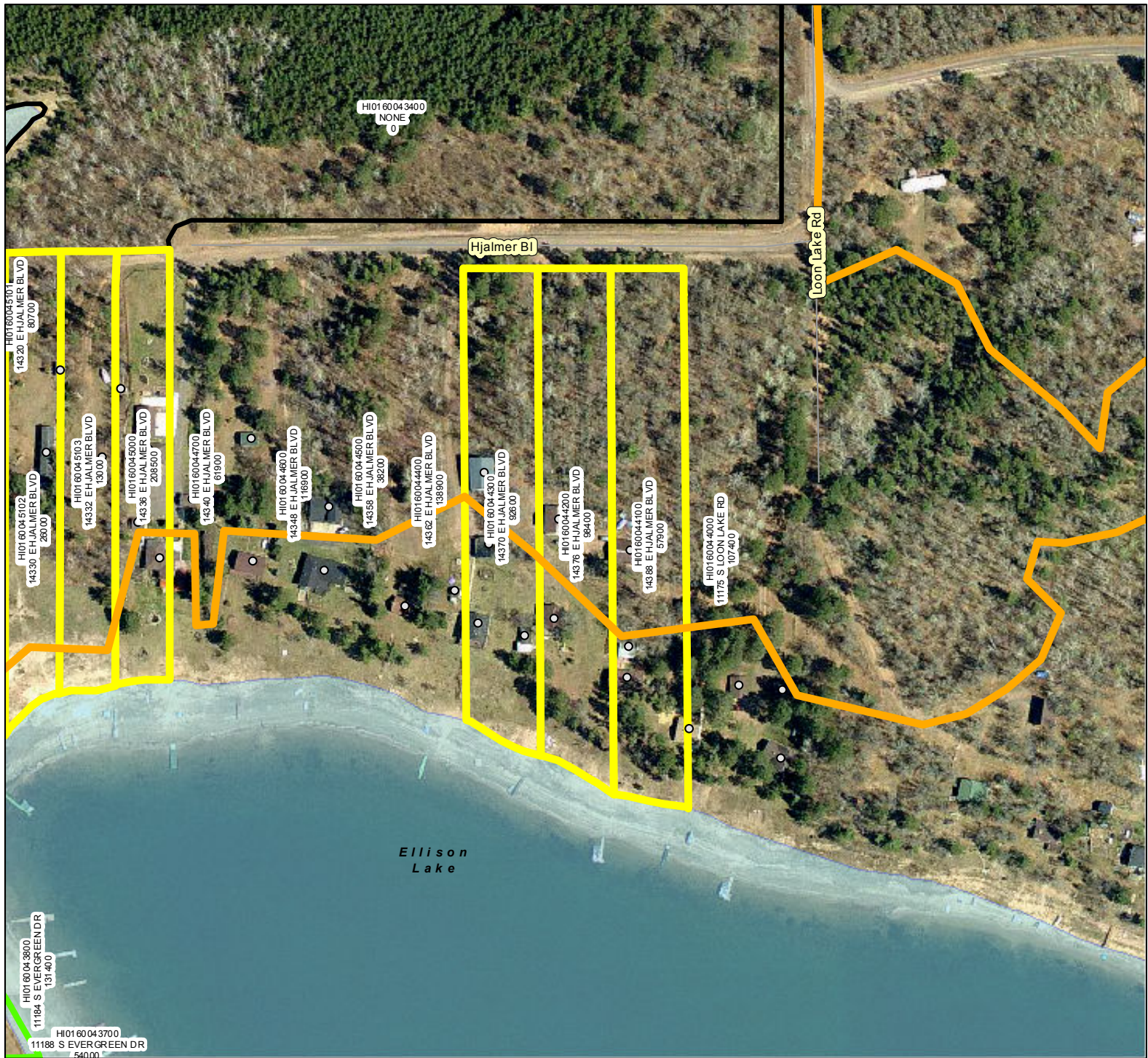
Legend

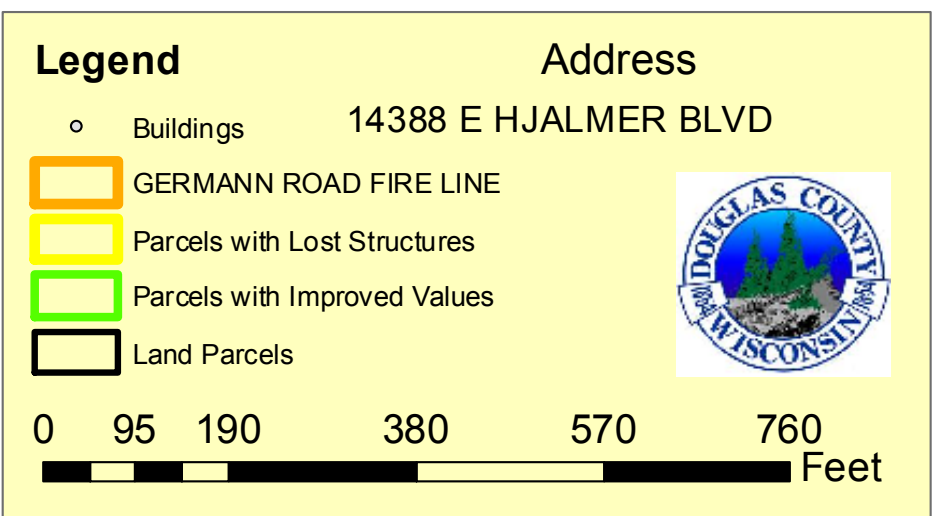
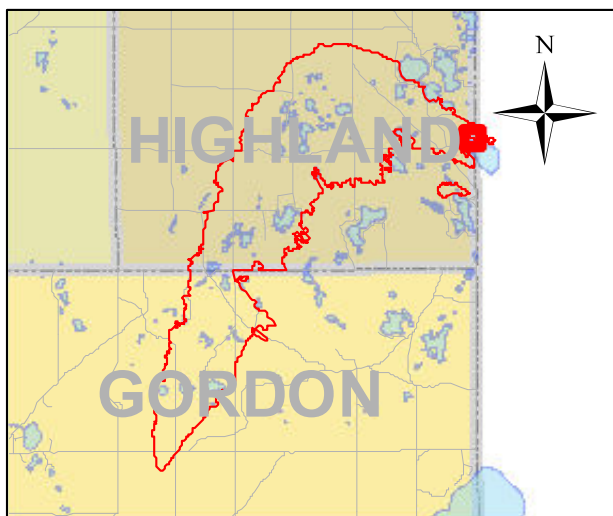
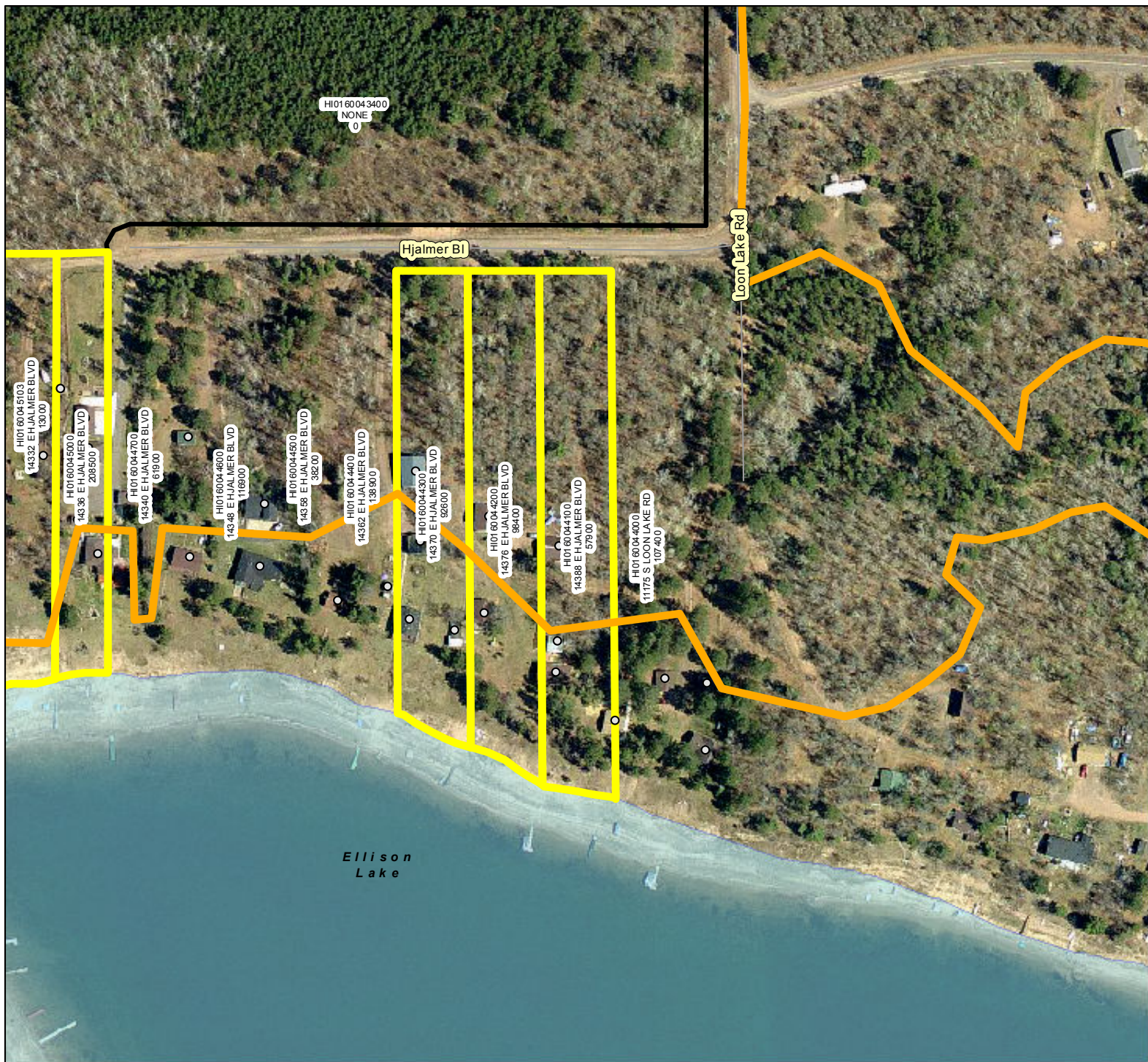
- Buildings
- GERMANN ROAD FIRE LINE
- Parcels with Lost Structures
- Parcels with Improved Values
- Land Parcels

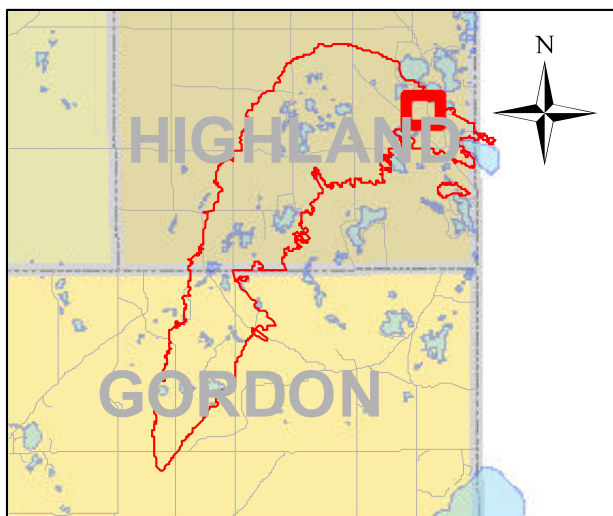
Address

14370 E HJALMER BLVD





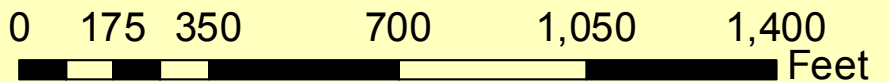


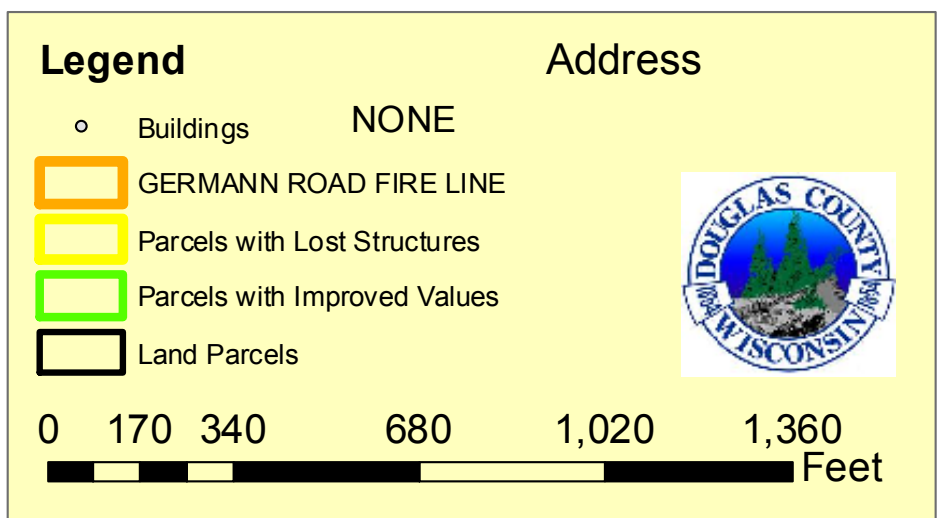
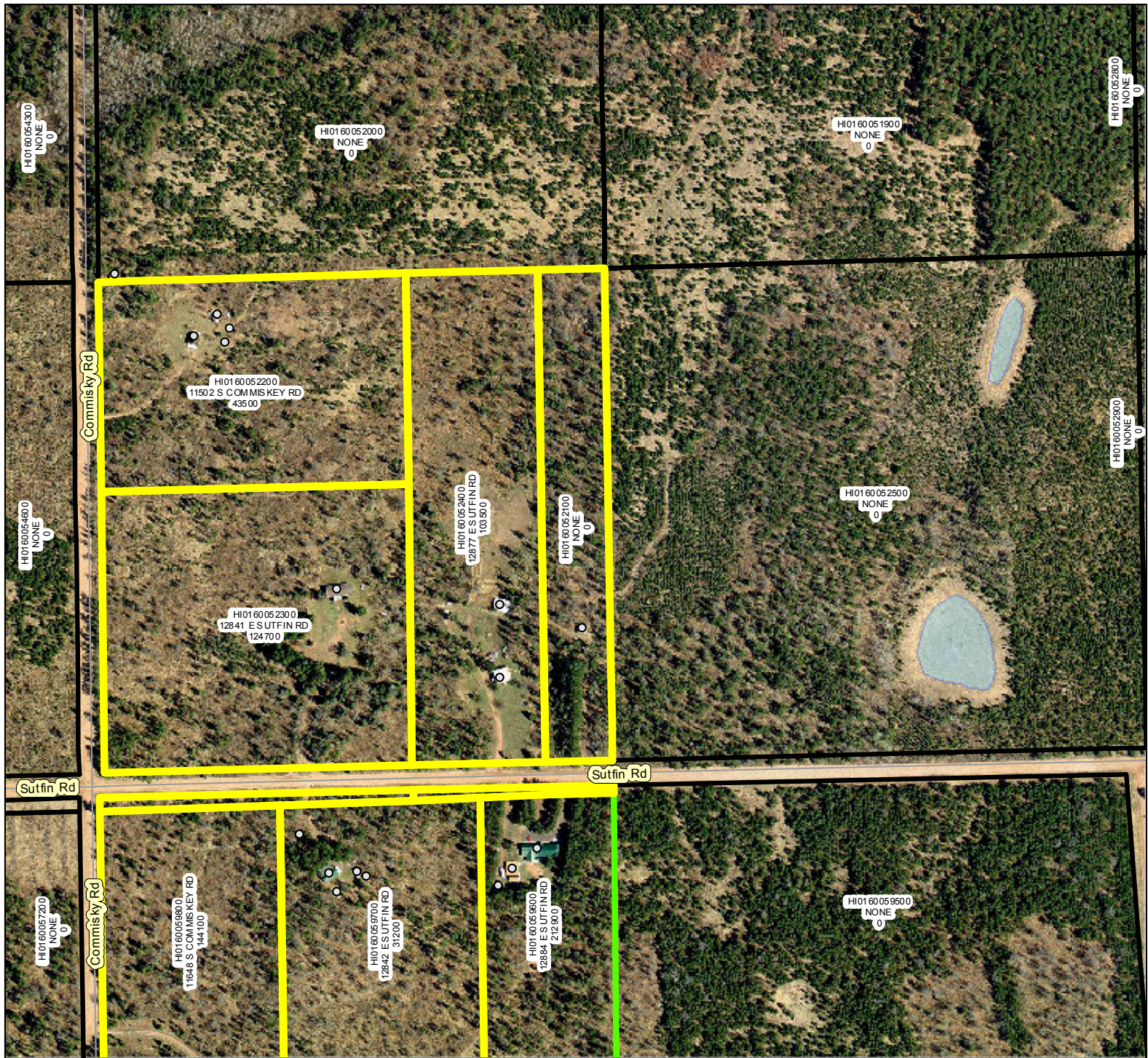


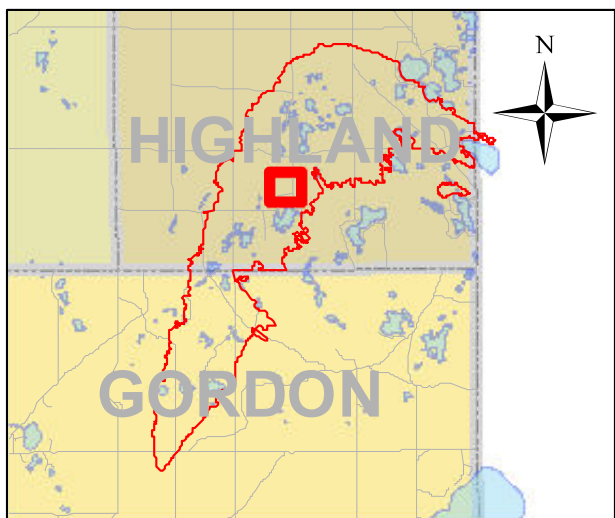
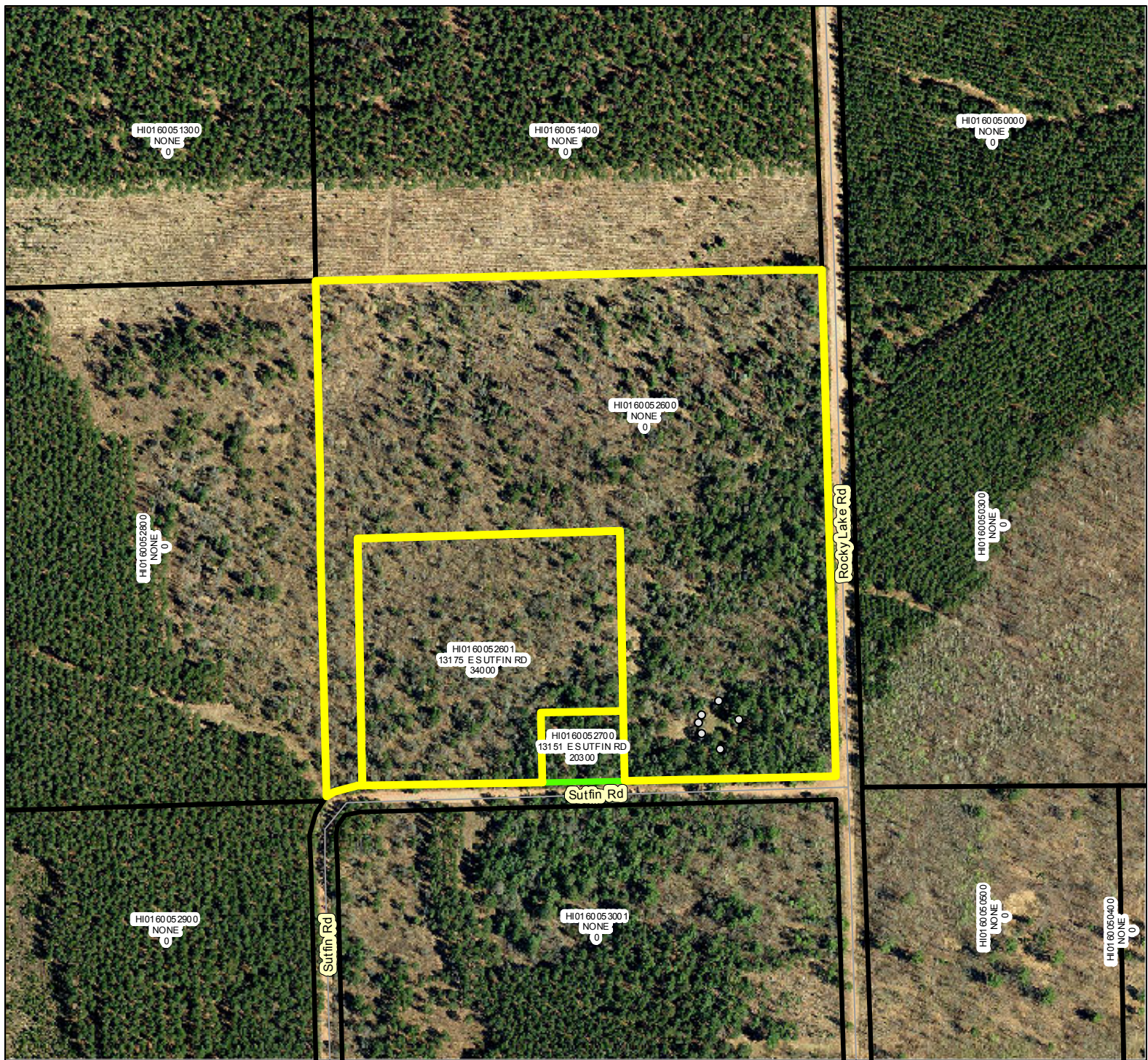
Legend

- Buildings NONE
- ▭ GERMANN ROAD FIRE LINE
- ▭ Parcels with Lost Structures
- ▭ Parcels with Improved Values
- ▭ Land Parcels


Address








Legend		Address
○	Buildings	NONE
	GERMANN ROAD FIRE LINE	
	Parcels with Lost Structures	
	Parcels with Improved Values	
	Land Parcels	



0 170 340 680 1,020 1,360



Feet