

INDEX OF SHEETS

Sheet No.	Title
Sheet No. 2.0	Estimate of Quantities / Details
Sheet No. 3.0 - 3.4	Plan and Profile
Sheet No. 4.0	Lift Station Details
Sheet No. 5.0 - 5.2	Standard Detail Drawings

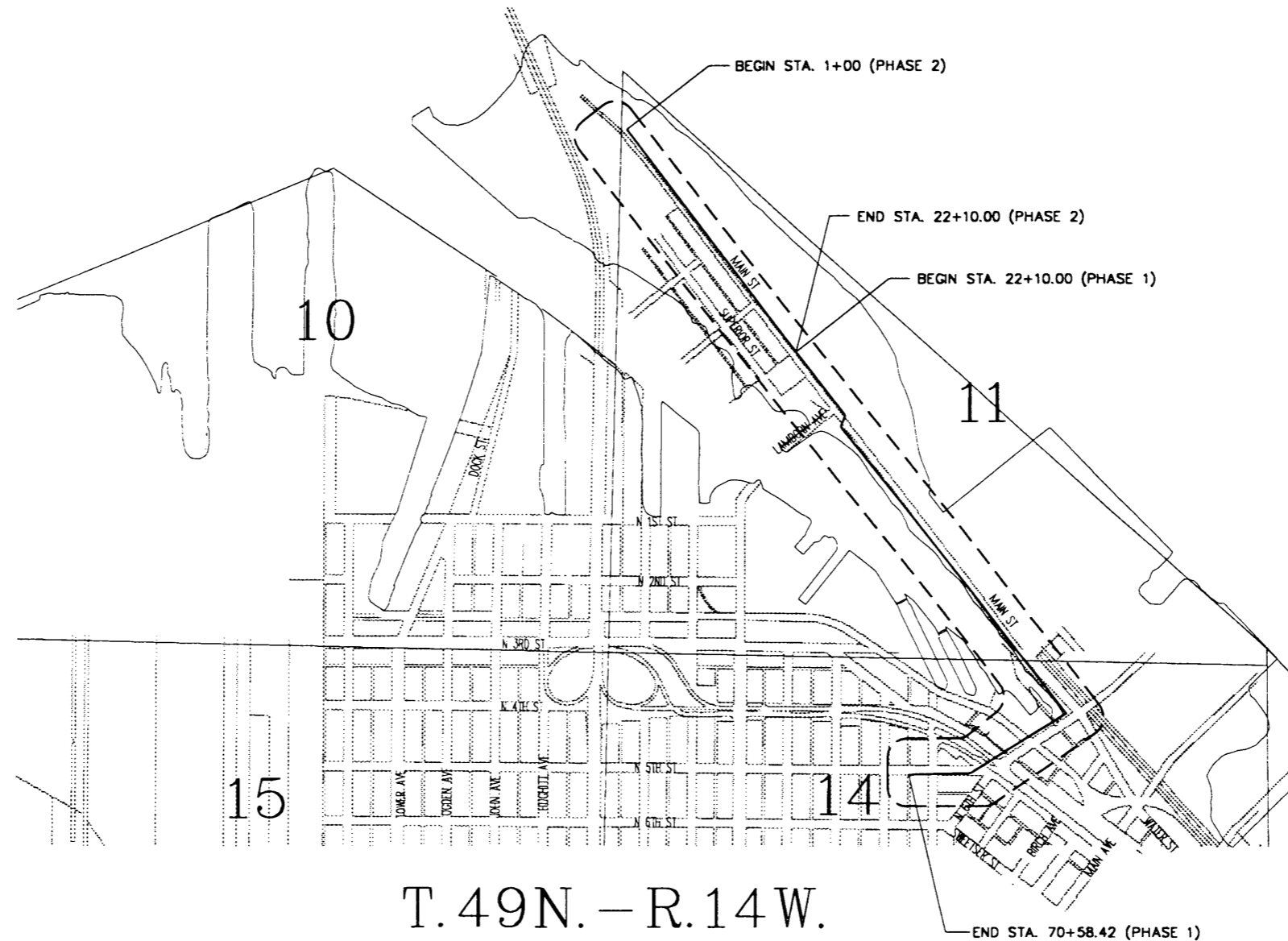
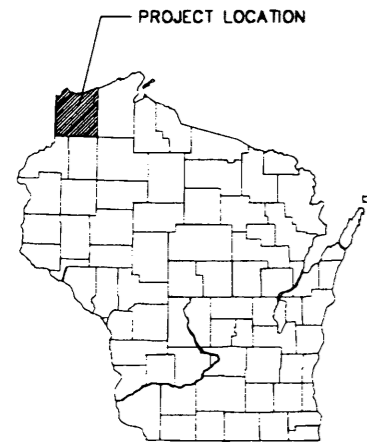
TOTAL SHEETS = 11

CITY OF SUPERIOR DEPARTMENT OF PUBLIC WORKS

CONNORS POINT SANITARY SEWER MAIN STREET & NORTH 5th STREET

STANDARD SPECIFICATIONS
FOR
SEWER & WATER CONSTRUCTION
IN WISCONSIN

FIFTH EDITION
MARCH 1, 1988
WITH
ADDENDUM NO. 1
JANUARY 2, 1992



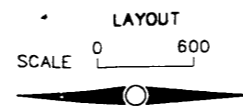
T. 49N. - R. 14W.

CONVENTIONAL SYMBOLS

COUNTY LINE	
CORPORATE LIMITS	
PROPERTY LINE	
LOT LINE	
LIMITED EASEMENT	
EXISTING RIGHT OF WAY	
PROPOSED OR NEW R/W LINE	
SURVEY LINE	
SLOPE INTERCEPT	
ORIGINAL GROUND	
MARSH OR ROCK PROFILE	
EXISTING CULVERT	


UTILITIES

GAS	
ELECTRIC	
WATER	
TELEPHONE OR TELEGRAPH	
SERVICE PEDESTAL	
CABLE MARKER	
POWER POLE	
TELEPHONE POLE	
RAILROAD	
MARSH AREA	
WOODED OR SHRUB AREA	



PHASE 1 - TOTAL NET LENGTH OF CENTERLINE = 4848.42 L.F.
PHASE 2 - TOTAL NET LENGTH OF CENTERLINE = 2110.00 L.F. (future work by others)

ORIGINAL PLANS PREPARED BY



7/17/97 DATE *Thomas Howell* (Signature)

CITY OF SUPERIOR
DEPARTMENT OF PUBLIC WORKS

ACCEPTED FOR

CITY OF: SUPERIOR

7/17/97 DATE *Thomas Howell* Lic #31727
CITY ENGINEER

7/21/97 DATE *John S. Uhl*
PUBLIC WORKS DIRECTOR



21 W. Superior St., Suite 500
Duluth, Minnesota 55802
(218) 727-8446
FAX (218) 727-8456