

BECKER 22ND AVE. EAST

W. FOURTH ST.

ST.

W. FIFTH ST.

| | | | | | | | | | | | | | | | |
|------|------|------|------|------|------|------|------|------|------|------|------|------|------|------|------|
| 288 | 286 | 284 | 282 | 280 | 278 | 276 | 274 | 272 | 270 | 268 | 266 | 264 | 262 | 260 | 258 |
| 0+50 | 0+50 | 0+50 | 0+50 | 0+50 | 0+50 | 0+50 | 0+50 | 0+50 | 0+50 | 0+50 | 0+50 | 0+50 | 0+50 | 0+50 | 0+50 |

| | | | | | | | | | | | | | | | |
|------|------|------|------|------|------|------|------|------|------|------|------|------|------|------|------|
| 256 | 254 | 252 | 250 | 248 | 246 | 244 | 242 | 240 | 238 | 236 | 234 | 232 | 230 | 228 | 226 |
| 0+50 | 0+50 | 0+50 | 0+50 | 0+50 | 0+50 | 0+50 | 0+50 | 0+50 | 0+50 | 0+50 | 0+50 | 0+50 | 0+50 | 0+50 | 0+50 |

| | | | | | | | | | | | | | | | |
|------|------|------|------|------|------|------|------|------|------|------|------|------|------|------|------|
| 288 | 286 | 284 | 282 | 280 | 278 | 276 | 274 | 272 | 270 | 268 | 266 | 264 | 262 | 260 | 258 |
| 0+50 | 0+50 | 0+50 | 0+50 | 0+50 | 0+50 | 0+50 | 0+50 | 0+50 | 0+50 | 0+50 | 0+50 | 0+50 | 0+50 | 0+50 | 0+50 |

| | | | | | | | | | | | | | | | |
|------|------|------|------|------|------|------|------|------|------|------|------|------|------|------|------|
| 287 | 285 | 283 | 281 | 279 | 277 | 275 | 273 | 271 | 269 | 267 | 265 | 263 | 261 | 259 | 257 |
| 0+50 | 0+50 | 0+50 | 0+50 | 0+50 | 0+50 | 0+50 | 0+50 | 0+50 | 0+50 | 0+50 | 0+50 | 0+50 | 0+50 | 0+50 | 0+50 |

| | | | | | | | | | | | | | | | |
|------|------|------|------|------|------|------|------|------|------|------|------|------|------|------|------|
| 255 | 253 | 251 | 249 | 247 | 245 | 243 | 241 | 239 | 237 | 235 | 233 | 231 | 229 | 227 | 225 |
| 0+50 | 0+50 | 0+50 | 0+50 | 0+50 | 0+50 | 0+50 | 0+50 | 0+50 | 0+50 | 0+50 | 0+50 | 0+50 | 0+50 | 0+50 | 0+50 |

| | | | | | | | | | | | | | | | |
|------|------|------|------|------|------|------|------|------|------|------|------|------|------|------|------|
| 287 | 285 | 283 | 281 | 279 | 277 | 275 | 273 | 271 | 269 | 267 | 265 | 263 | 261 | 259 | 257 |
| 0+50 | 0+50 | 0+50 | 0+50 | 0+50 | 0+50 | 0+50 | 0+50 | 0+50 | 0+50 | 0+50 | 0+50 | 0+50 | 0+50 | 0+50 | 0+50 |

W. FIFTH ST.

ST.

W. SIXTH ST.



THOMPSON 23RD AVE. EAST

VILLAGE OF SUPERIOR

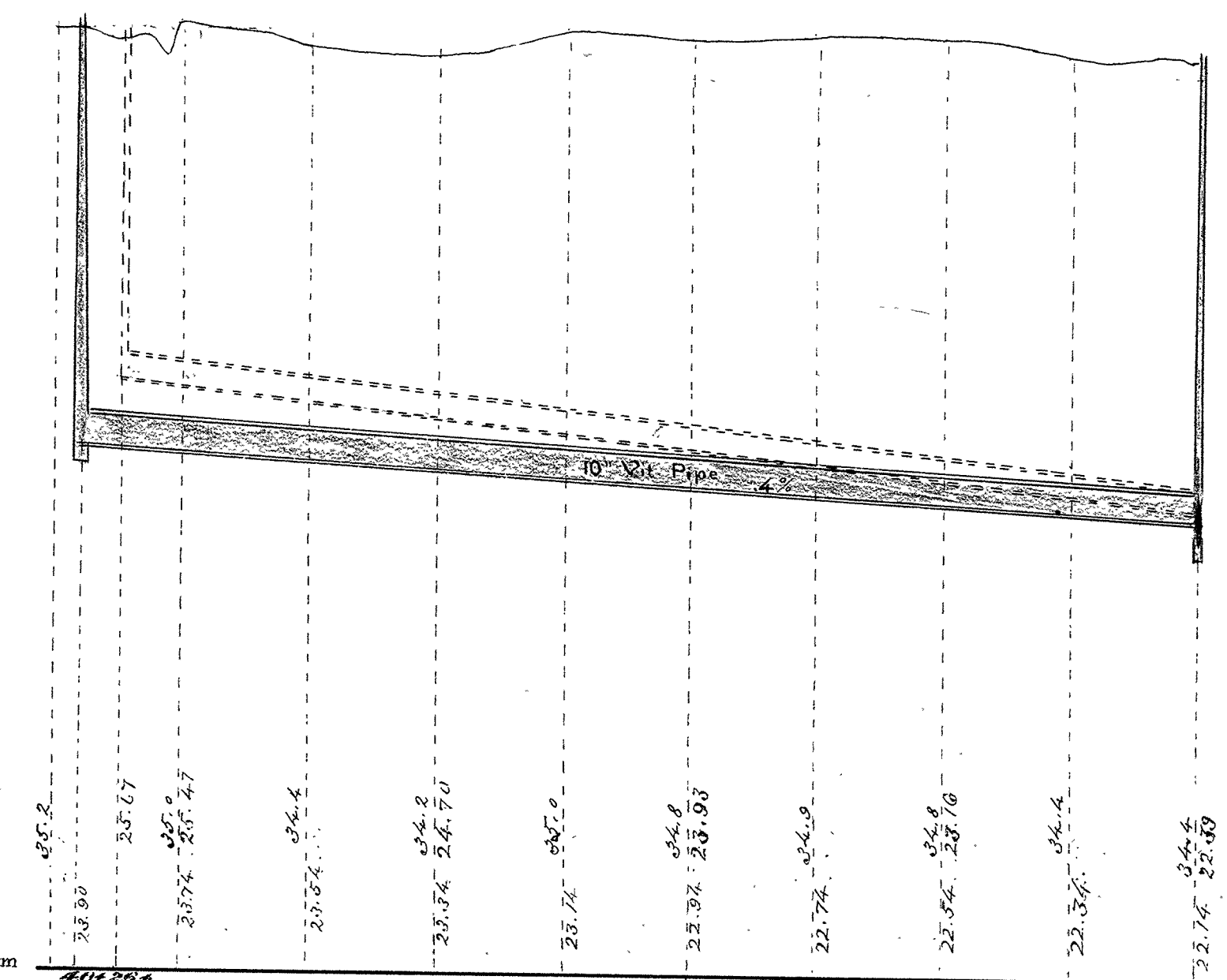
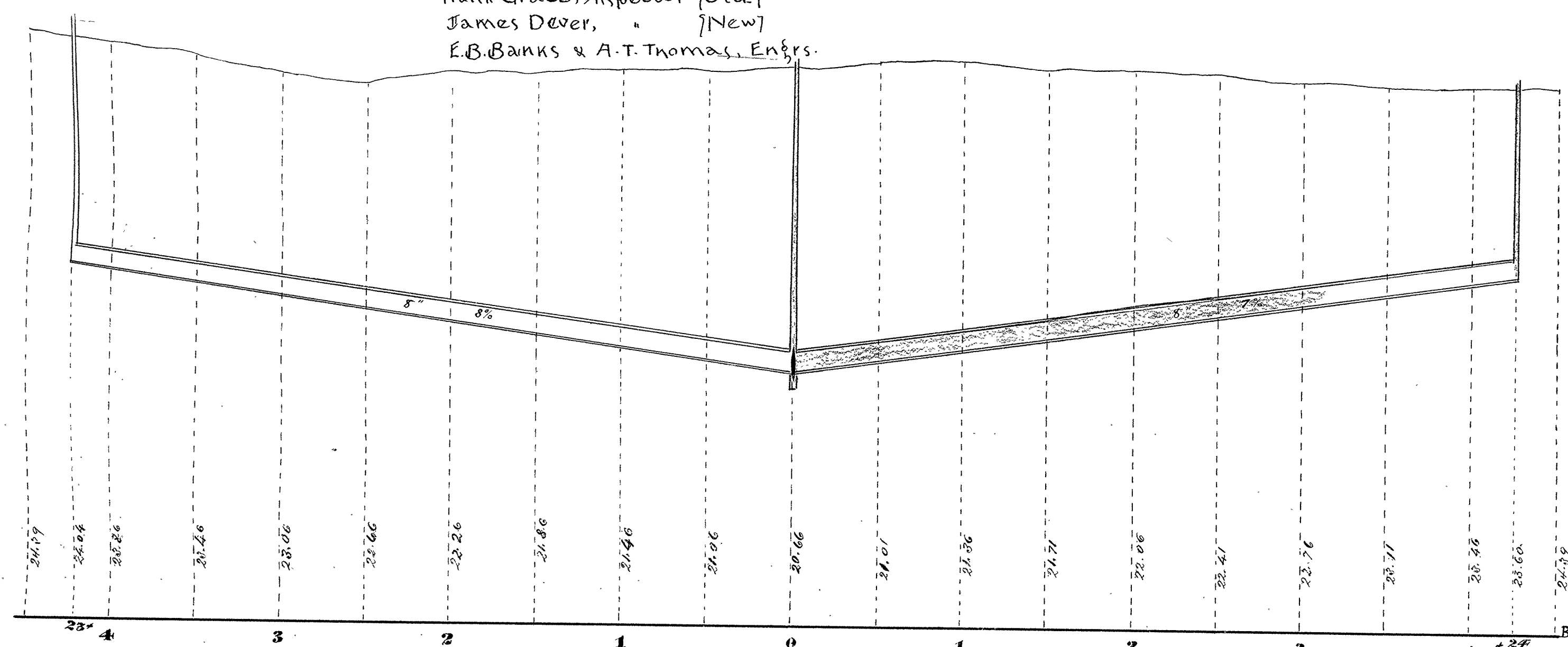
1893

SEWER PLAN

Contract let July 17, 1888 [Old]
 " let Sept. 20, 1893 [New]
 Completed
 completed Oct. 28, 1893 [New]
 Younggreen & Gleason, Contractor
 Frank Grace, Inspector [Old]
 James Dever, " [New]
 E.B. Banks & A.T. Thomas, Engrs.



NOTE: CONNECTIONS TO NEW SEWER ARE MARKED IN GREEN.



Plan & Profile of Sewer in Alley betw. Fourth and Fifth St. from Becker to Stinson Ave., also from Becker to Thompson Ave. betw. Fifth and Sixth St.

4-16