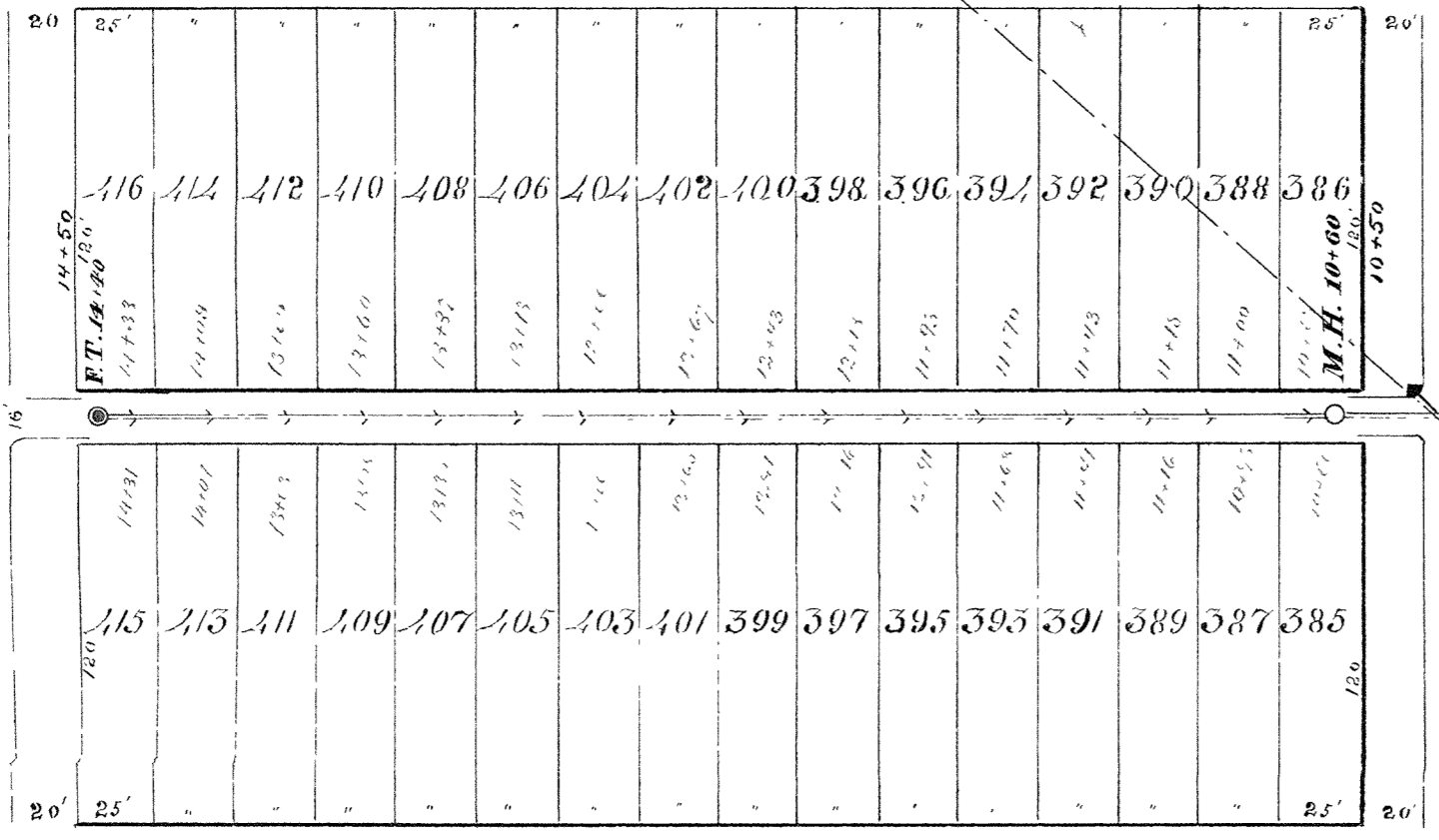


18TH AVE. E.
CARLTON AVE.

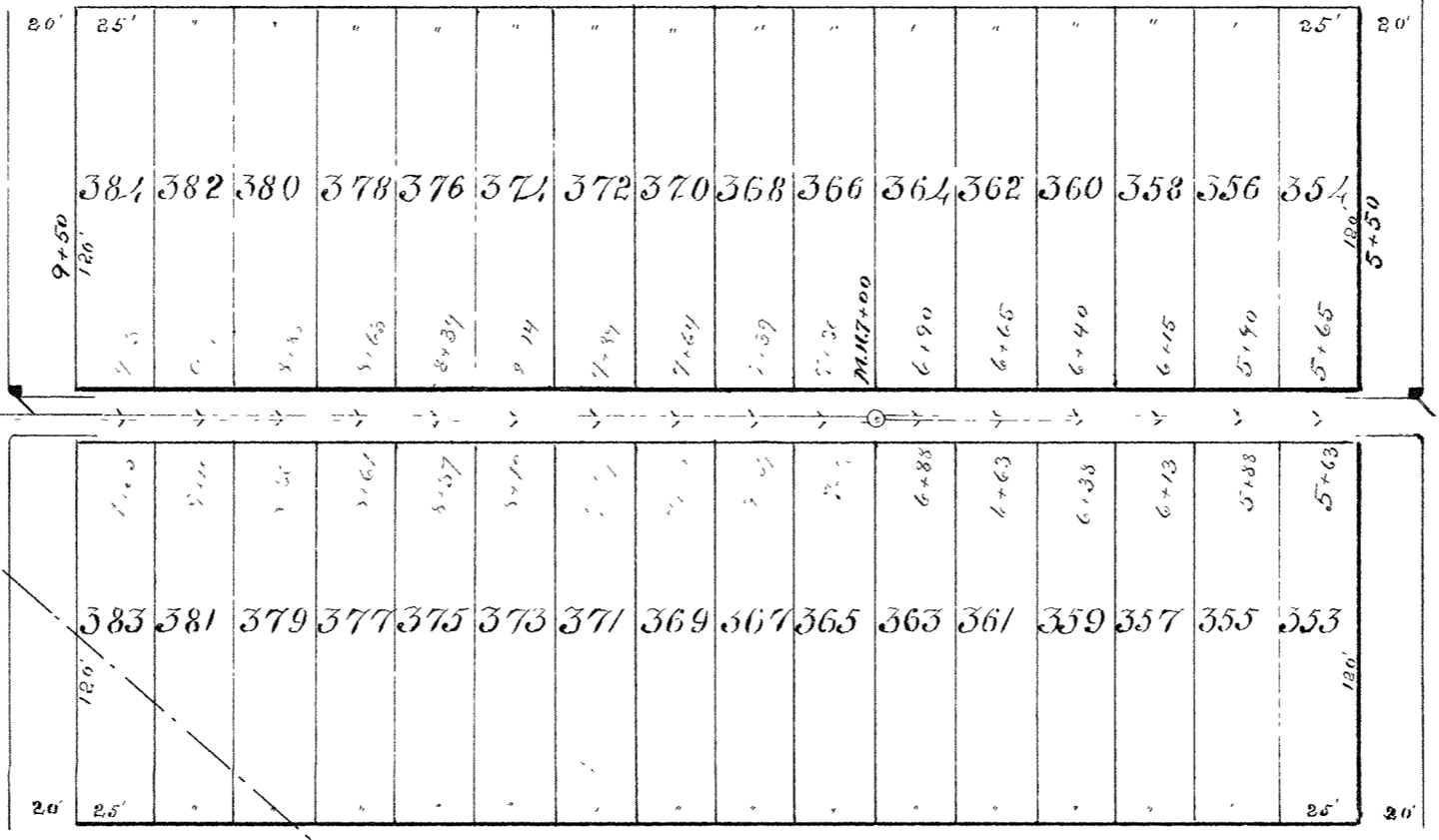
W. SIXTH



W. SEVENTH

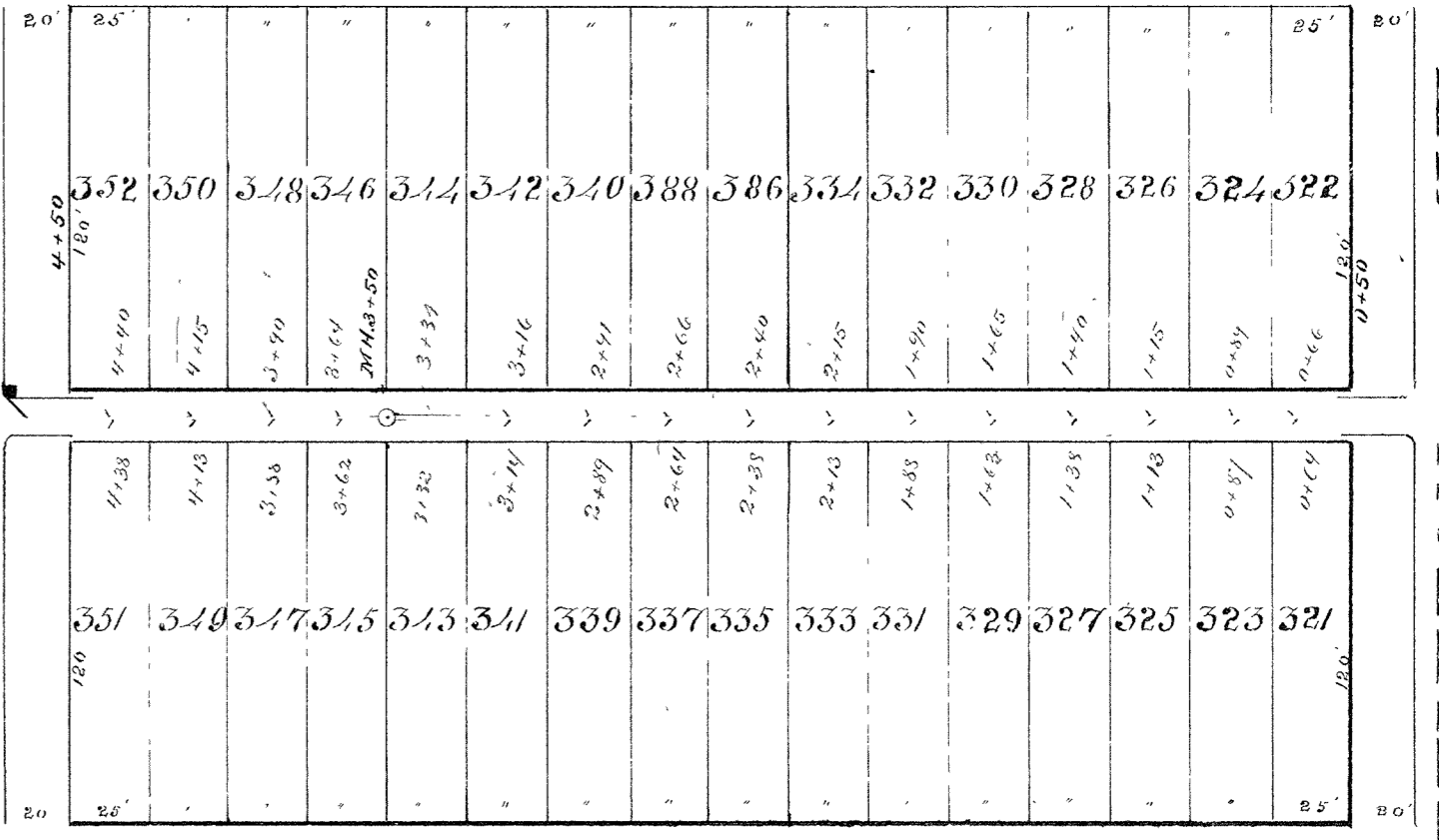
19TH AVE. E.

ST. JOHN



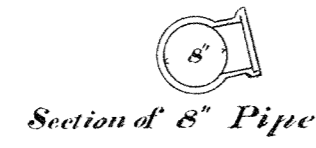
HOLLINSIEAD 20TH AVE. E.

ST.




ST.

NETTLETON 21ST AVE. E.

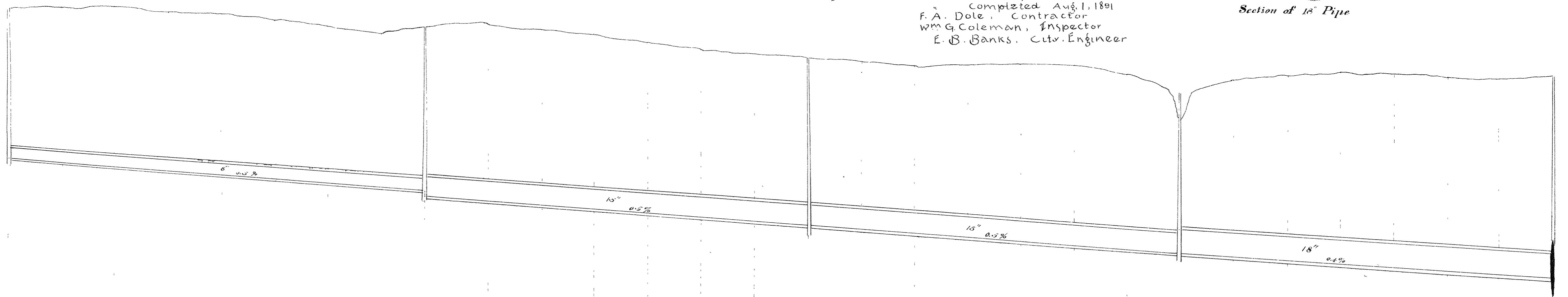
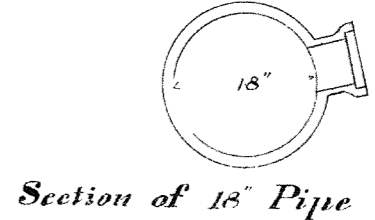


Scale { Horizontal 1" = 60'
Vertical 1" = 4'
Sections 1" = 2'



**CITY OF SUPERIOR
SEWER PLAN**

Contract let April 3, 1891
Completed Aug. 1, 1891
F. A. Dole, Contractor
Wm G. Coleman, Inspector
E. B. Banks, City Engineer



Base line 10' below Datum
140

Profile of Sewer in Alley between W. 6th and W. 7th St. from Carlton to Nettleton Ave.