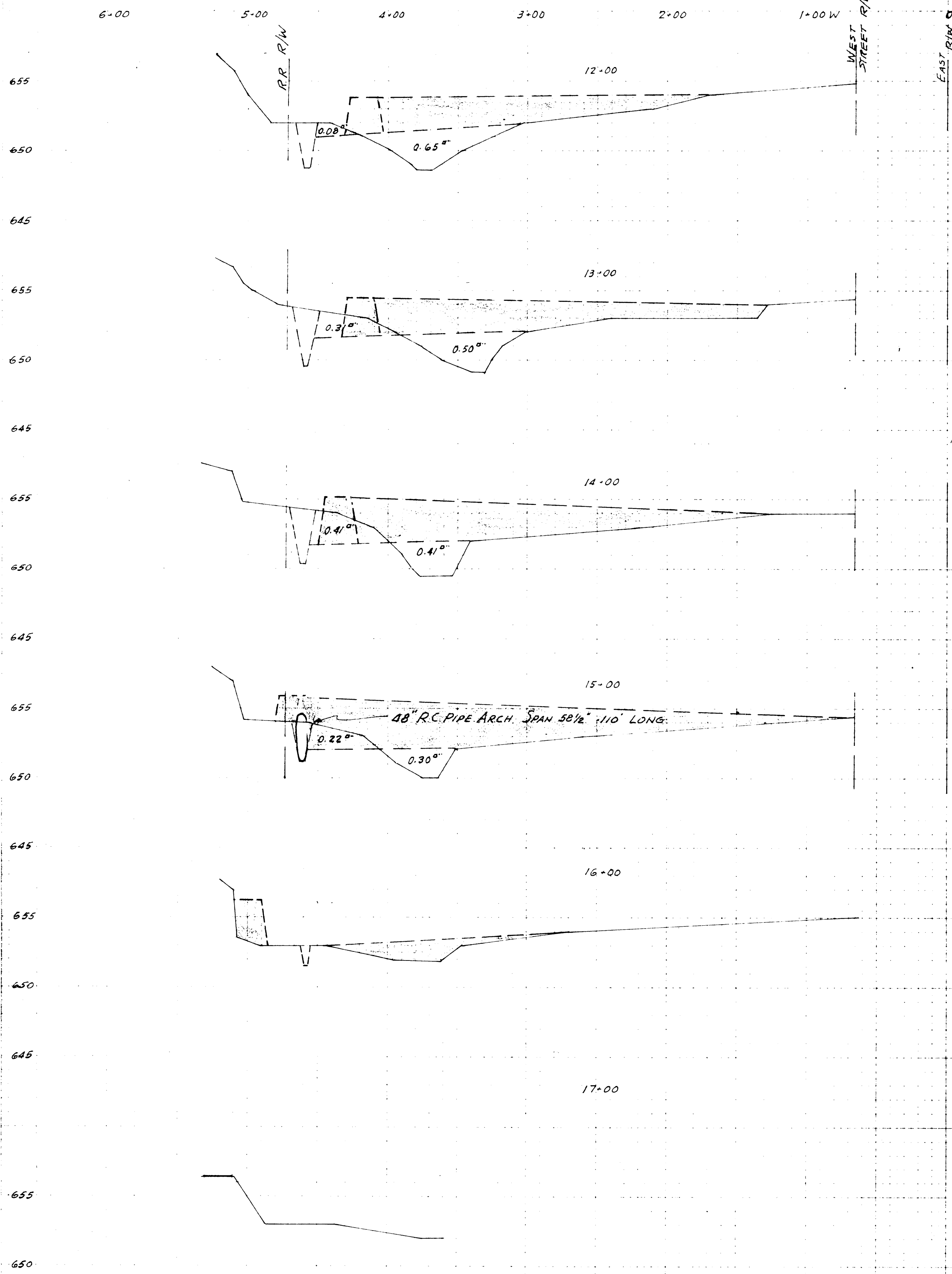


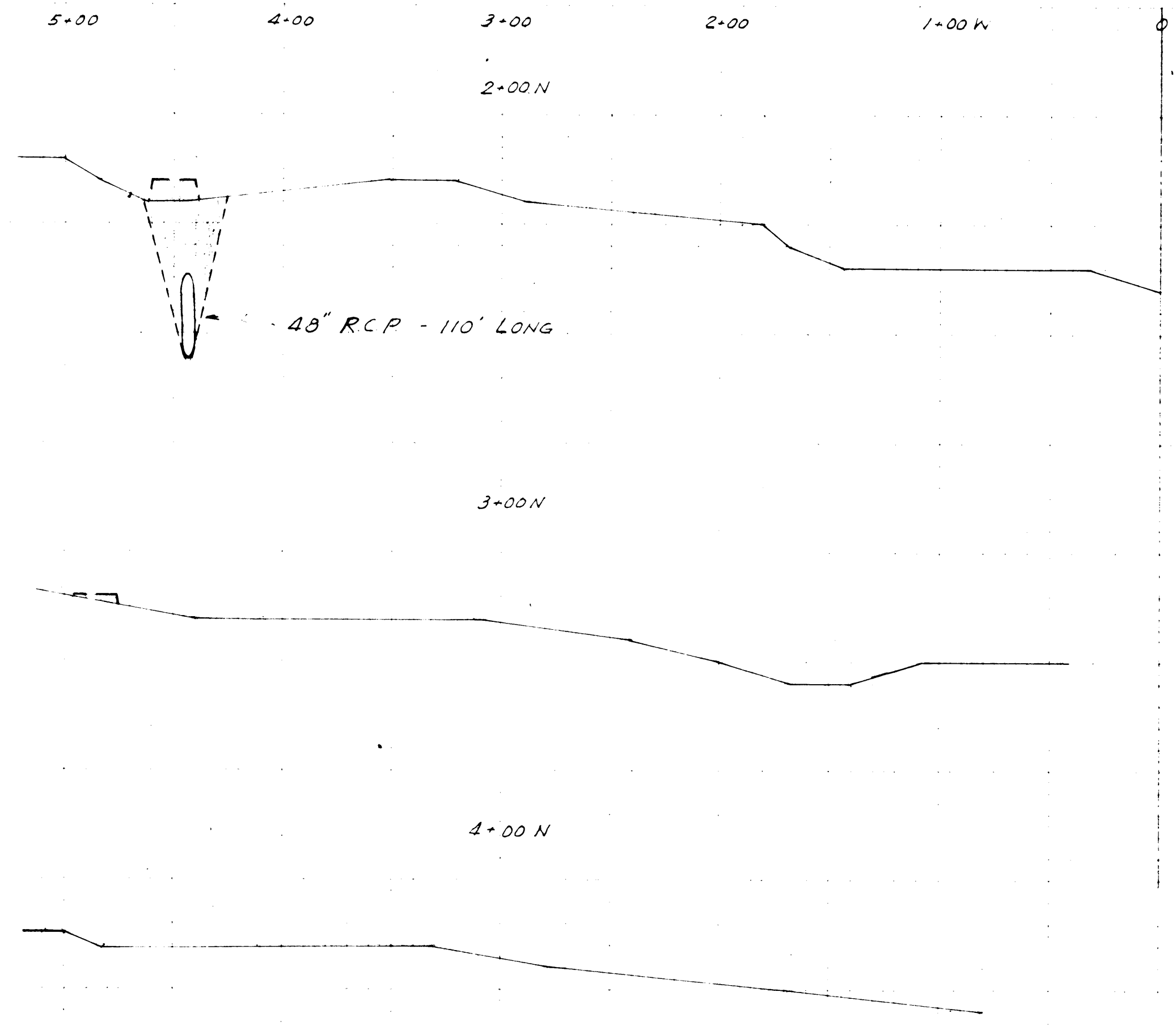
CROSS SECTIONS OF LOTS FROM DAY AVE. WEST TO RAILROAD TRACK  
LOOKING NORTH



FINAL SURVEY

ORIGINAL SURVEY


LOOKING NORTH



SCALE Horiz: 1" = 50'  
VERT: 1" = 5'

LINE OF EXCAV. OR EMBANKMENT

ORIGINAL GROUND LINE



I hereby certify that this plan, specification, or report was prepared by me or under my direct supervision and that I am a duly Registered Professional Engineer under the laws of the State of Wisconsin.

*John J. Baker*  
John J. Baker  
March 12, 1974 Reg. No. E-13059

AS BUILT NOV. 1975

PROPOSED FILL FOR CHANGE ORDER No. 2

**SUPERIOR INDUSTRIAL PARK**  
R.R. WALLACE & ASSOC. HIBBING, MINN.  
SHEET No. 28 OF 29

E.D.A. PROJ. NO. 06-01-01127