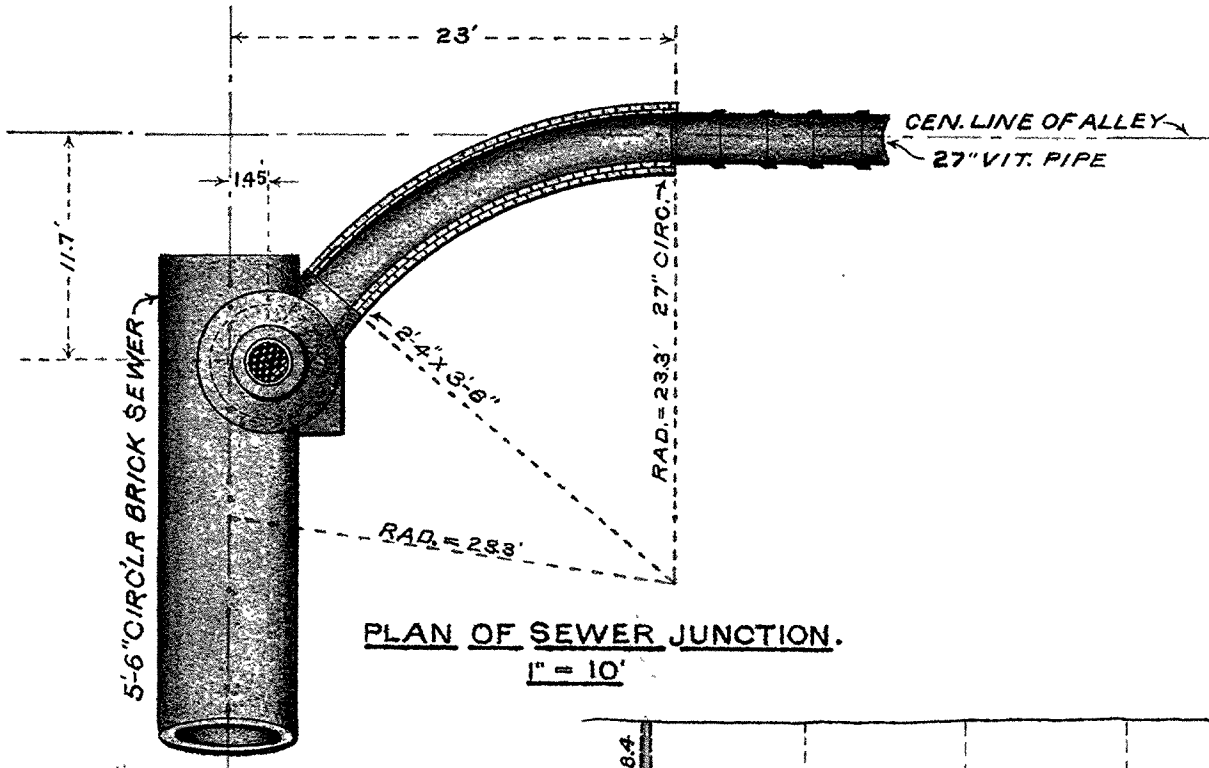


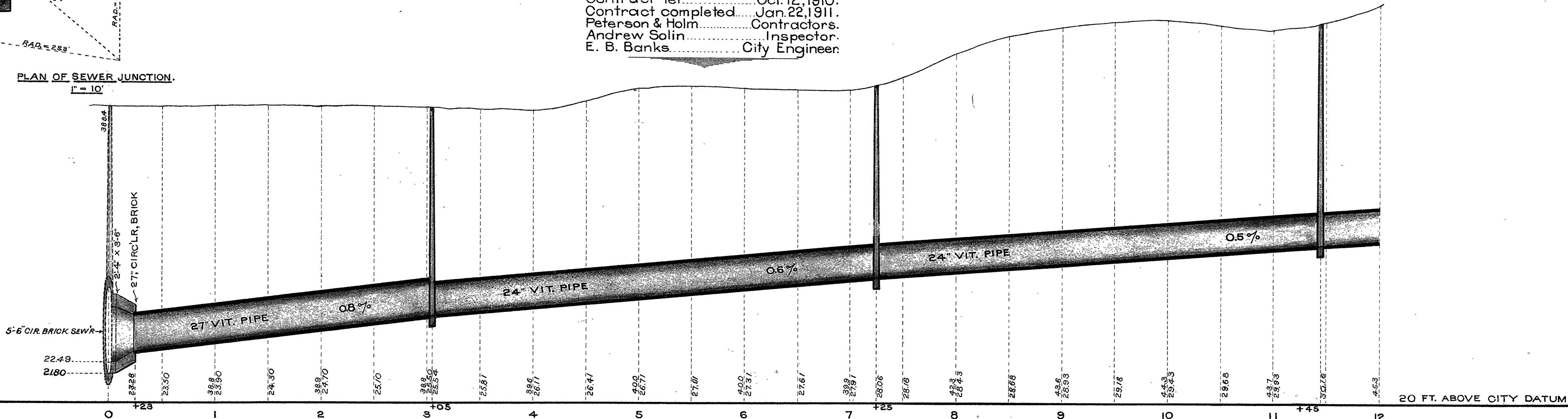
CITY OF SUPERIOR, SEWER PLAN.

Horizontal Scale : 1 inch = 60 feet.
Vertical Scale : 1 inch = 4 feet.

CONTRACT NO 1266
 Contract let.....Oct. 12, 1910.
 Contract completed.....Jan. 22, 1911.
 Peterson & Holm.....Contractors.
 Andrew Salin.....Inspector.
 E. B. Banks.....City Engineer.

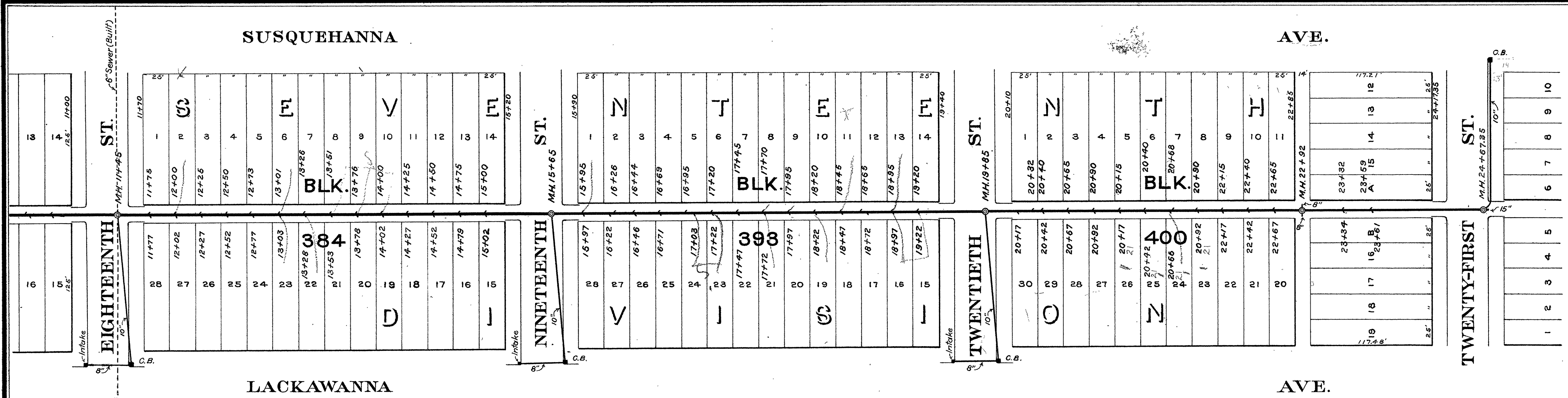


PLAN OF SEWER JUNCTION.
1" = 10'

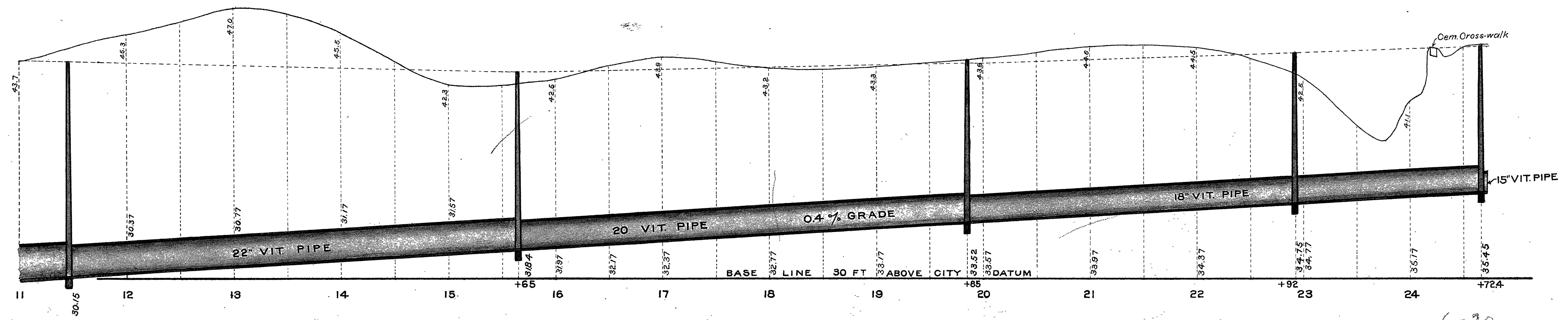


Sewer in the Alley between Susquehanna and Lackawanna Ave. from Alley sou. of Belknop St. to Twenty-first St.

6-19

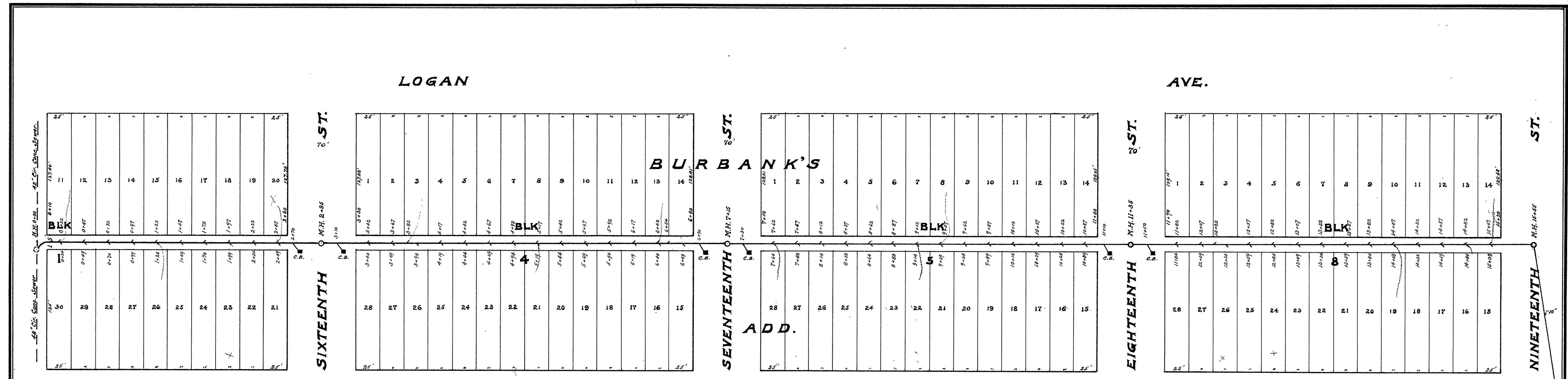


400' x 200' = 1" = 60'
 100' x 50' = 1" = 4'



6-20

6-20



LOGAN

AVE.

BURBANK'S

ADD.

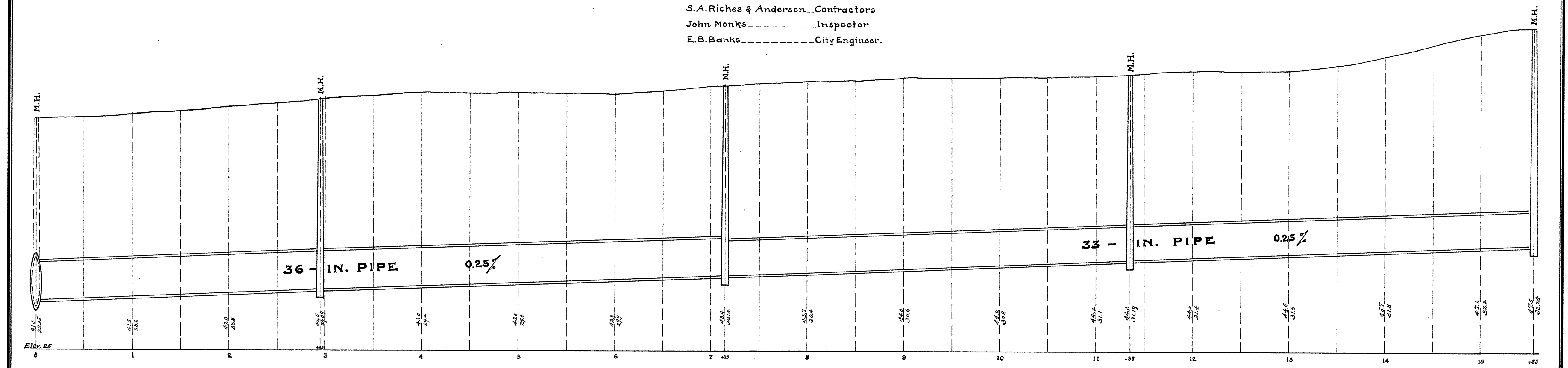
MARYLAND

AVE.

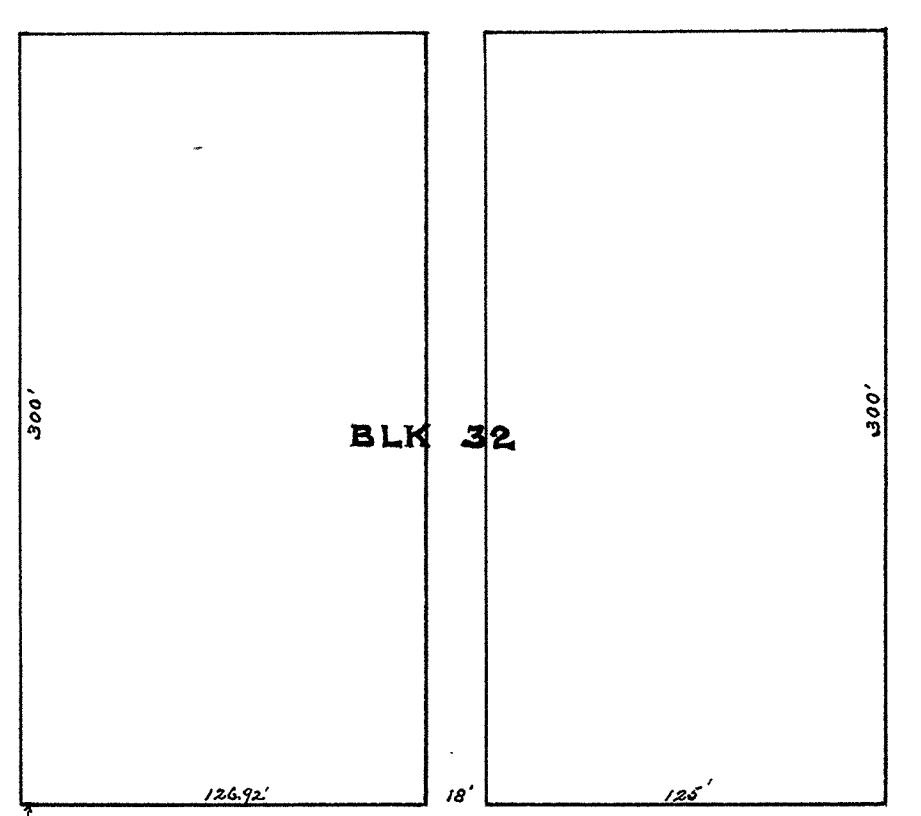
**CITY OF SUPERIOR
SEWER PLAN.**

Horizontal Scale: lin. = 60 ft.
Vertical Scale : lin. = 4 ft.

CONTRACT N^o 1352
 Contract let.....May 14, 13.
 Contract completed.....Dec 31, 13.
 S.A. Riches & Anderson...Contractors
 John Monks.....Inspector
 E.B. Banks.....City Engineer.



GARFIELD AVE.

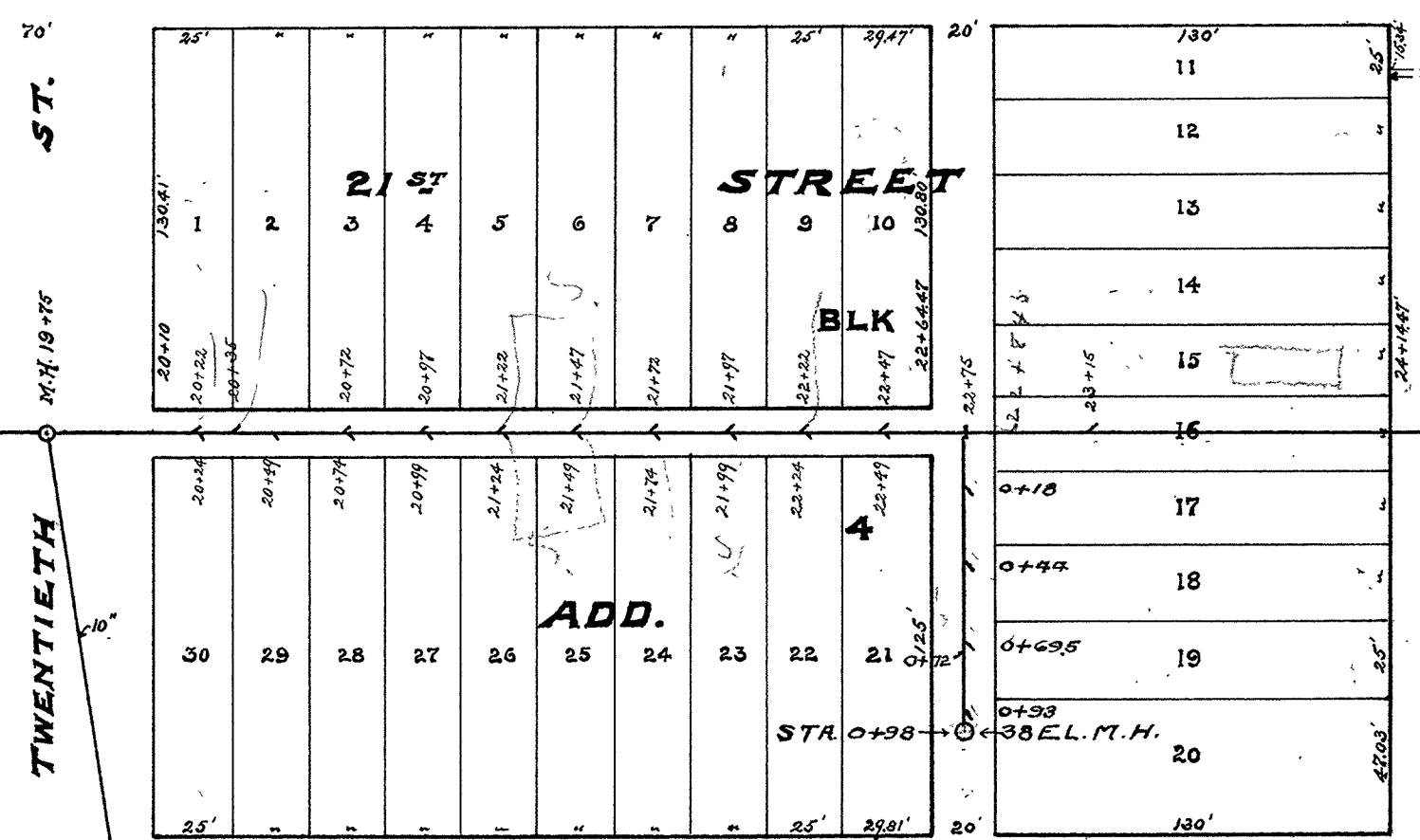
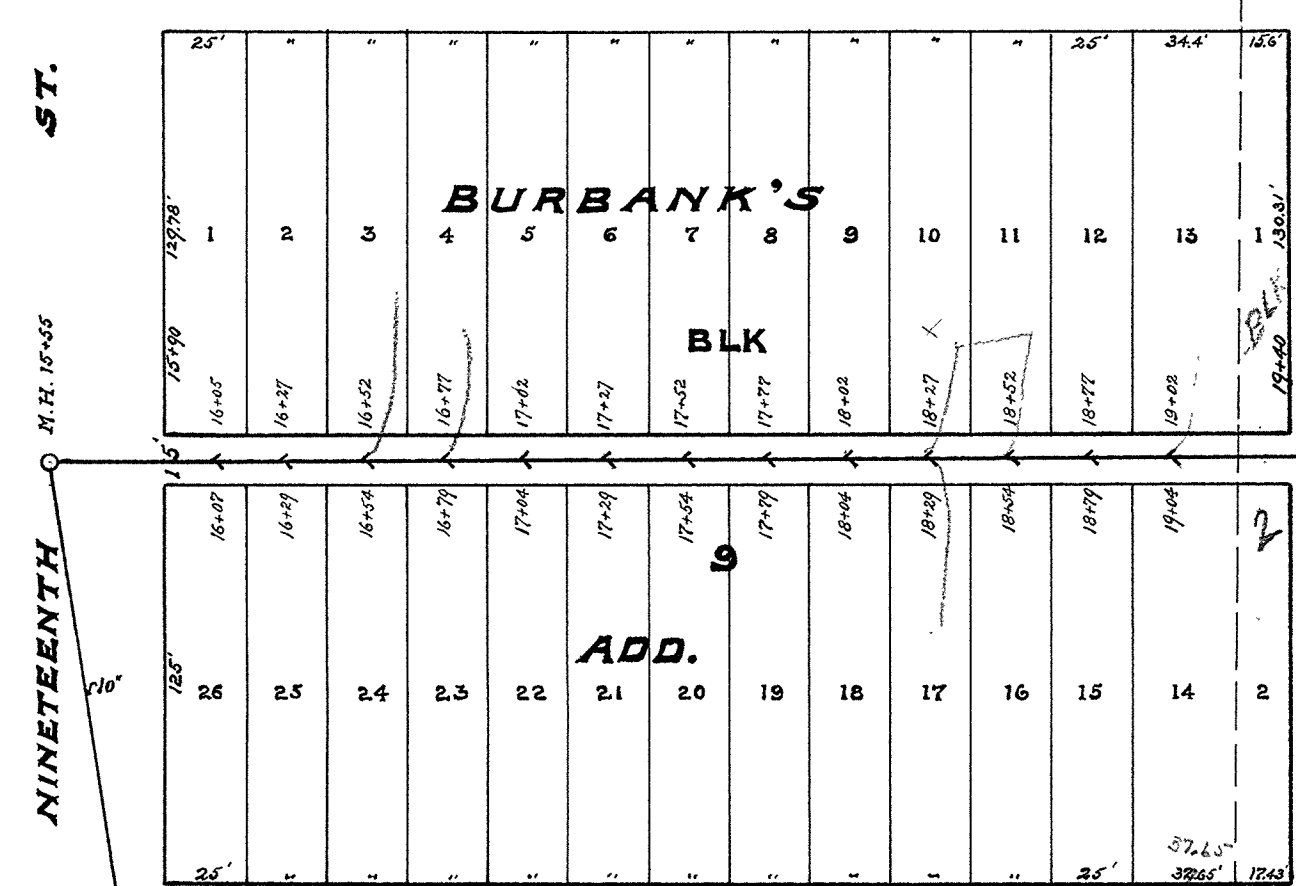


CITY OF SUPERIOR SEWER PLAN

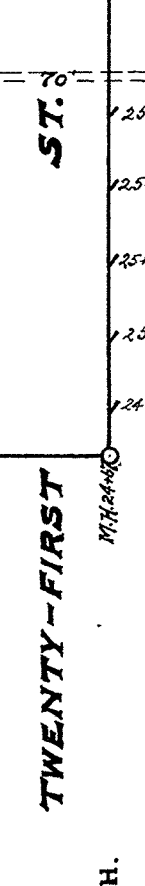
Horizontal Scale: lin. = 60 ft.
Vertical Scale: lin. = 4 ft.

CONTRACT No 1352
Contract let _____ May 14, 13.
Contract completed _____ Dec. 31, 13.
S. A. Riches & Anderson _____ Contractors
John Monks _____ Inspector
E. B. Banks _____ City Engineer.

LOGAN

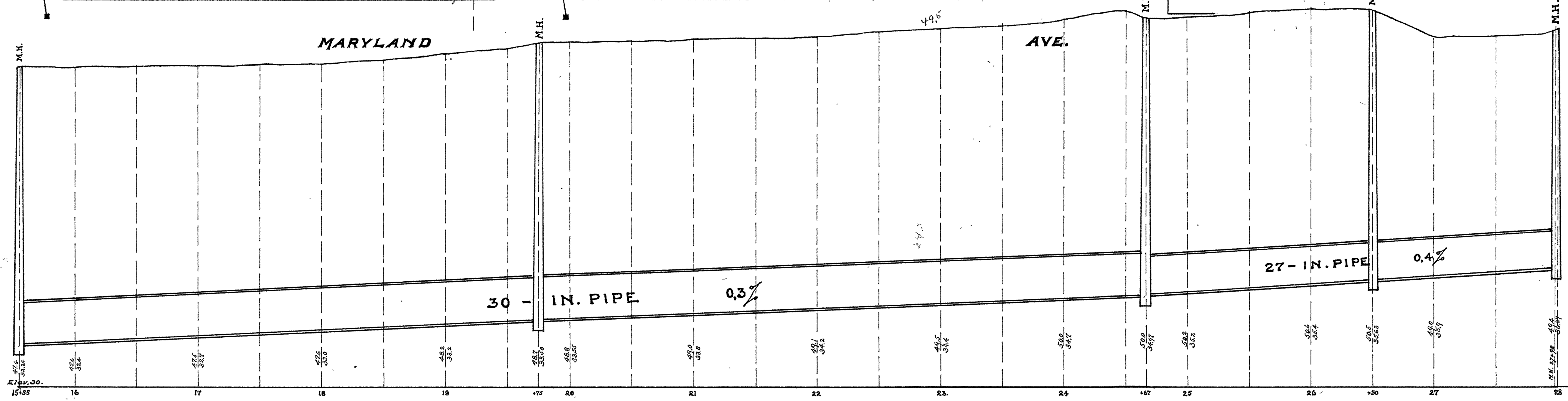


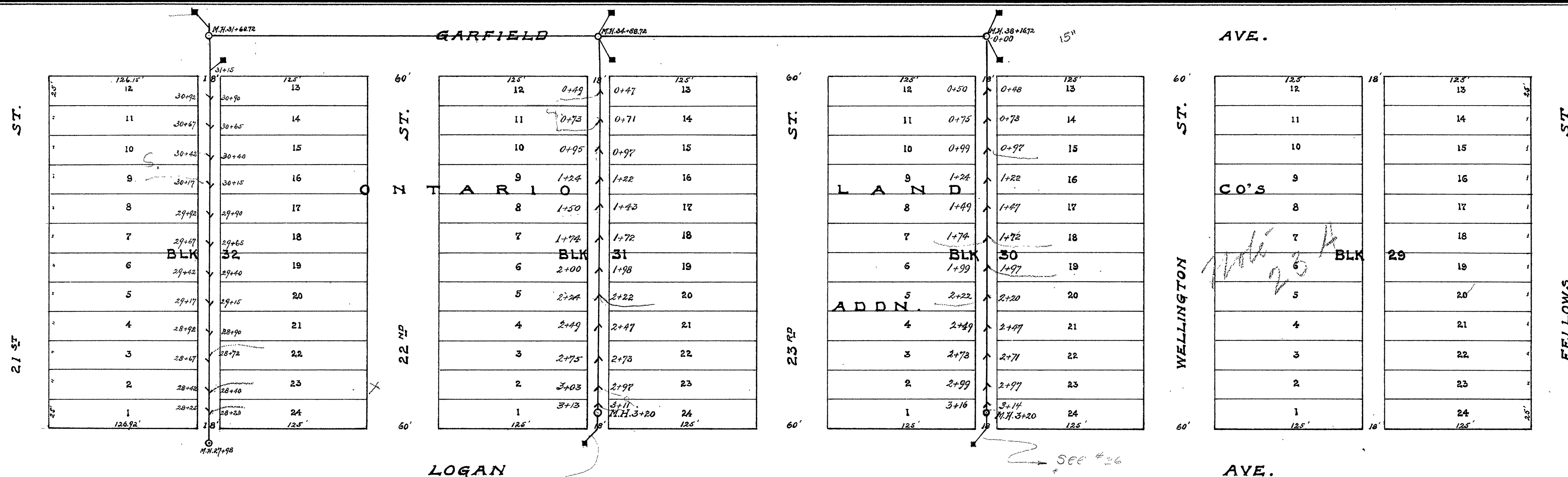
AVE.



MARYLAND

AVE.



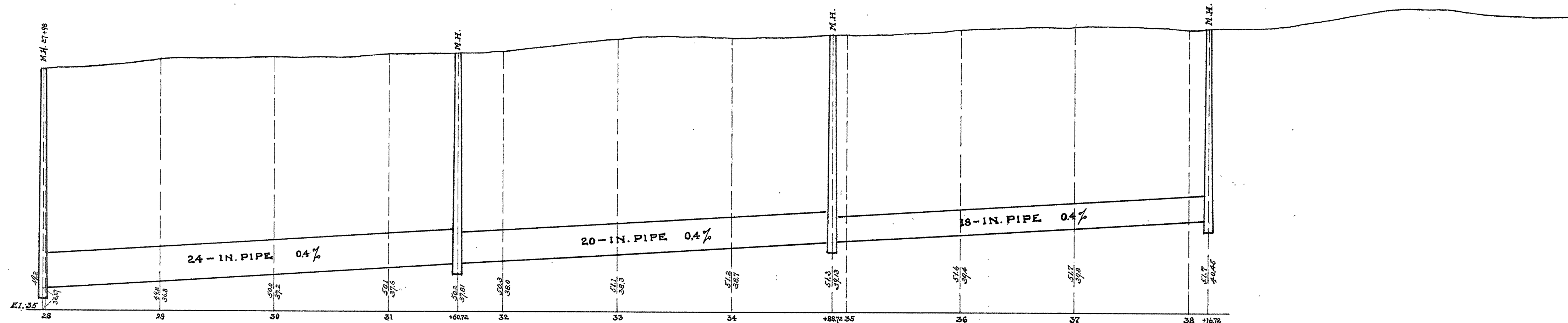


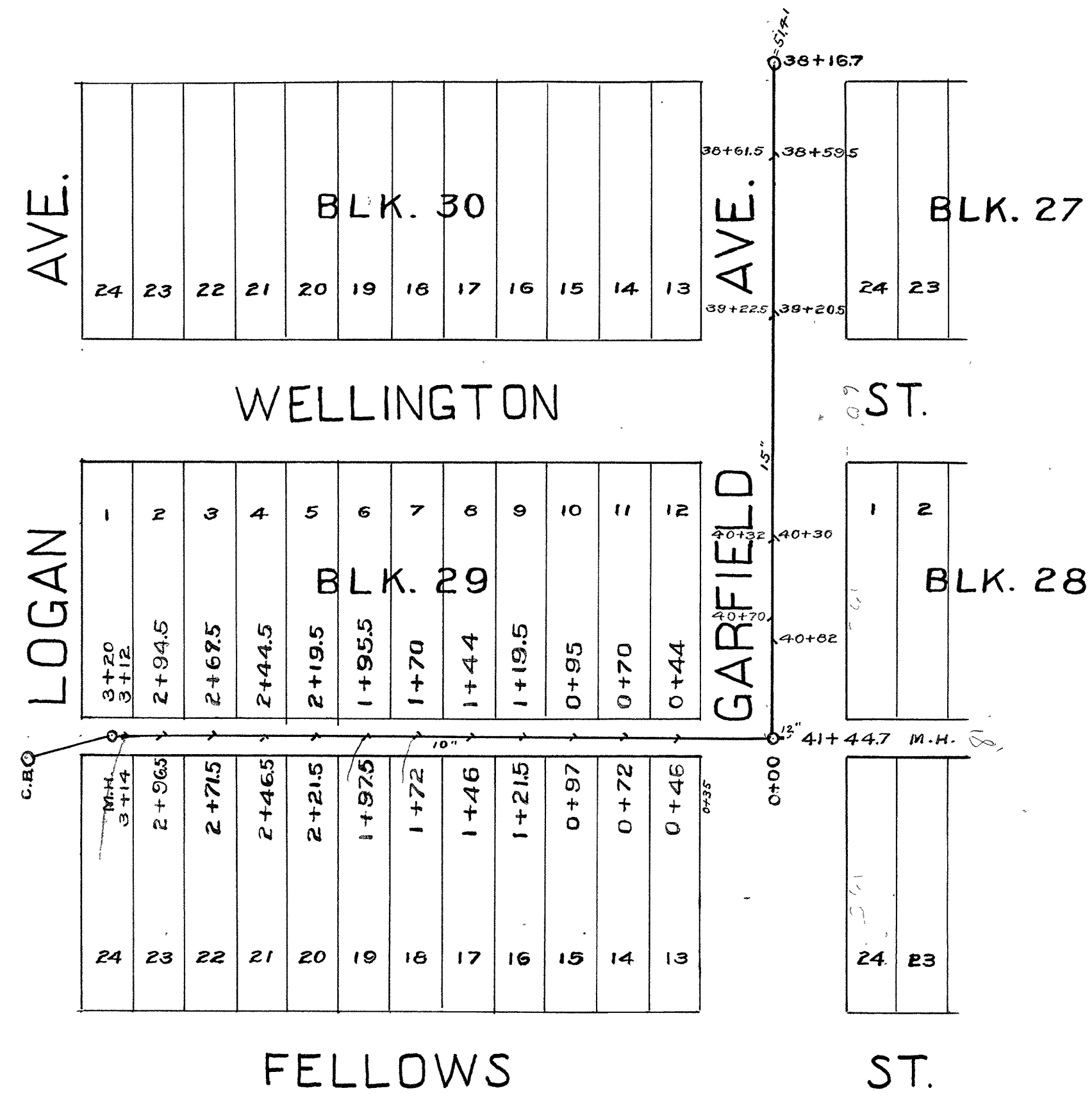
CITY OF SUPERIOR SEWER PLAN

Horizontal Scale: 1 in. = 60 ft.
Vertical Scale: 1 in. = 4 ft.

CONTRACT NO. 1352

Contract let _____ May 14, 13.
Contract completed _____ Dec. 31, 13.
S. A. Riches & Anderson _____ Contractors
John Monks _____ Inspector
E. B. Banks _____ City Engineer.

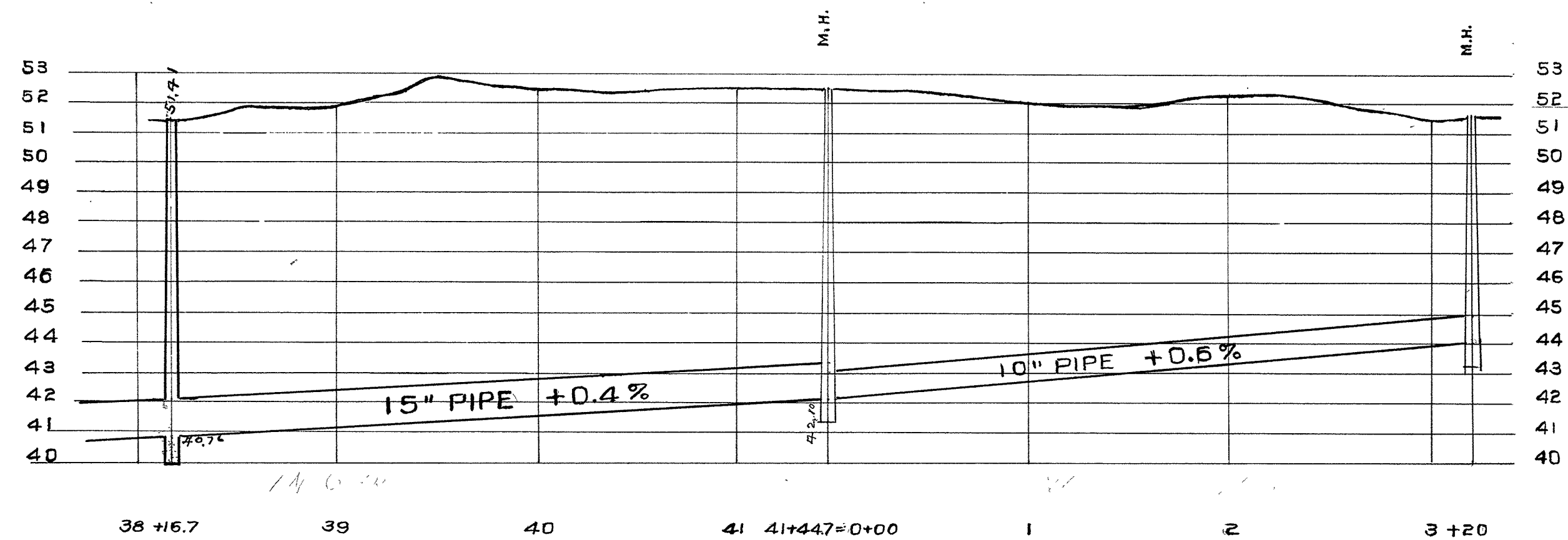




CITY OF SUPERIOR SEWER PLAN

CONTRACT LET JULY 12, 1920
 " COMPLETED NOV. 24 '20
 SID RICHES & SON CONTRACTOR.
 E.M. STEFFENSON INSPECTOR
 E.B. BANKS CITY ENGINEER

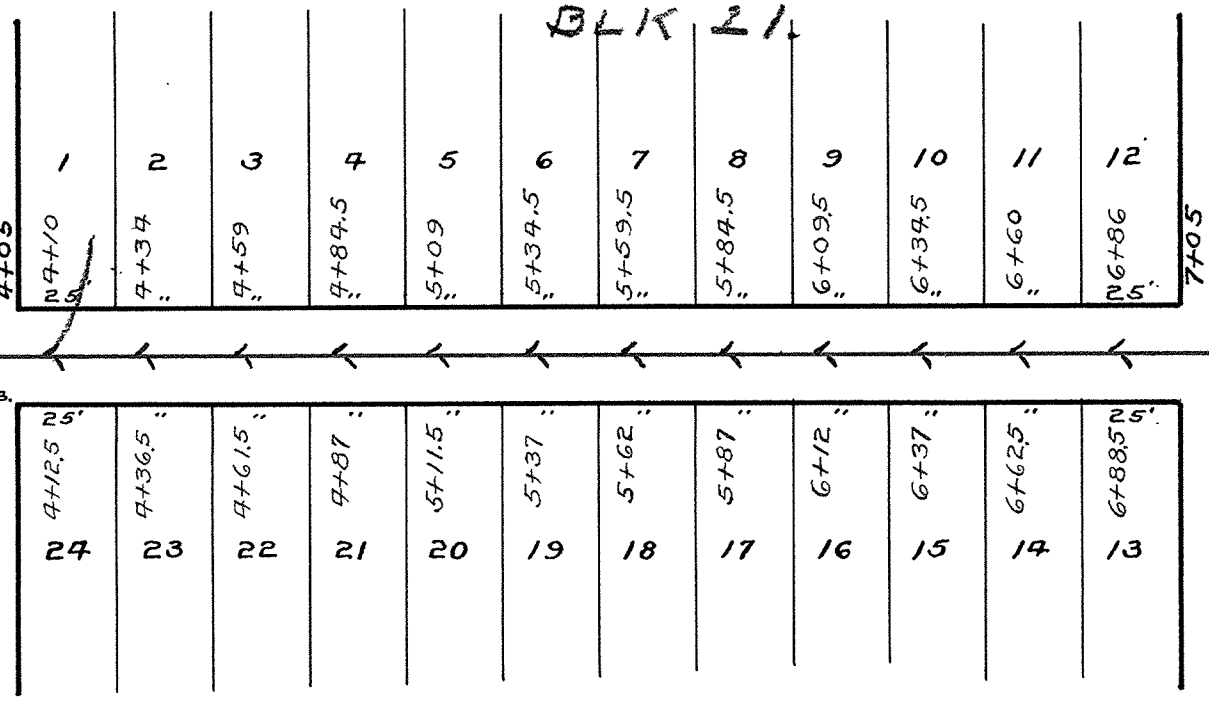
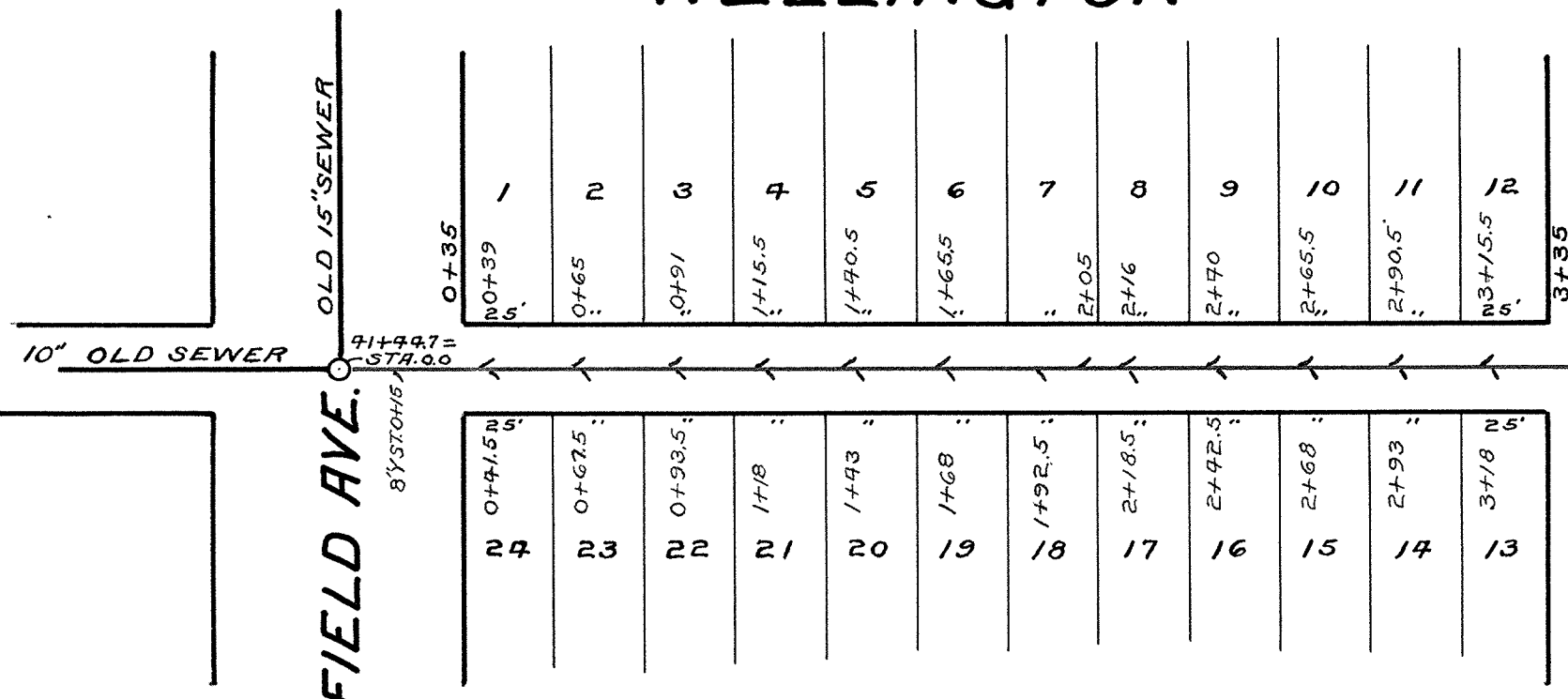
SCALE;
 HORIZONTAL 1" = 60'
 VERTICAL 1" = 4'



WELLINGTON

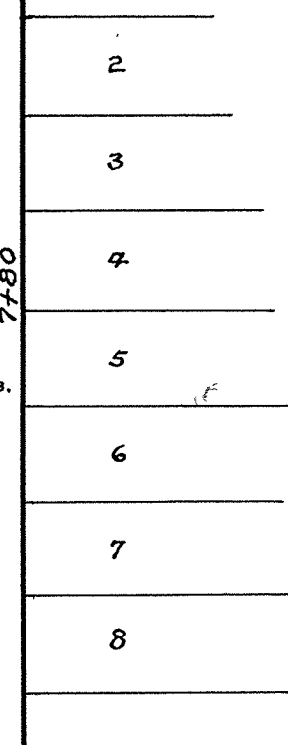
STREET

BLK 21

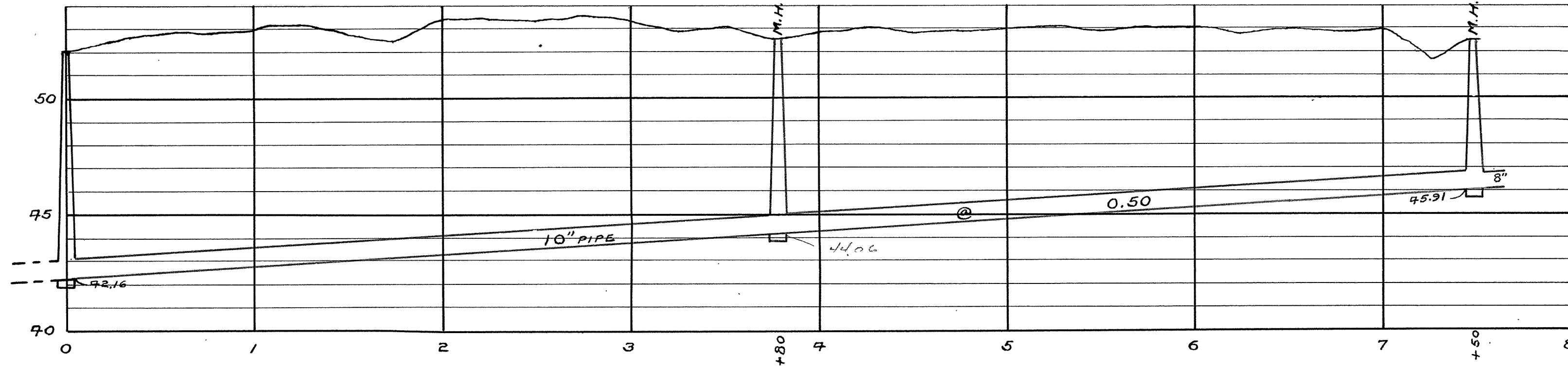


FELLOWS

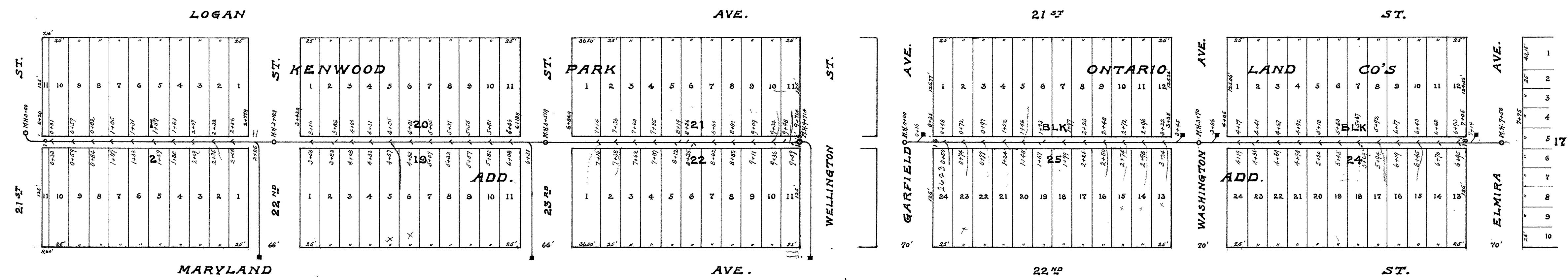
STREET



MAP AND PROFILE
 OF SEWER IN THE ALLEY BETWEEN WELLINGTON
 AND FELLOWS STREETS FROM GARFIELD AVENUE
 TO ELMIRA AVENUE IN THE CITY OF SUPERIOR WIS.
 CONTRACT NO 1743 CONTRACT LET DECEMBER 5TH 1927
 CONTRACT COMPLETED FEBRUARY 15TH 1928
 CONTRACTOR MAGNUS PETERSON
 HORIZONTAL SCALE: - 1" = 50' VERTICAL SCALE: - 1" = 5'
 E.B. BANKS CITY ENGR.



6-23B

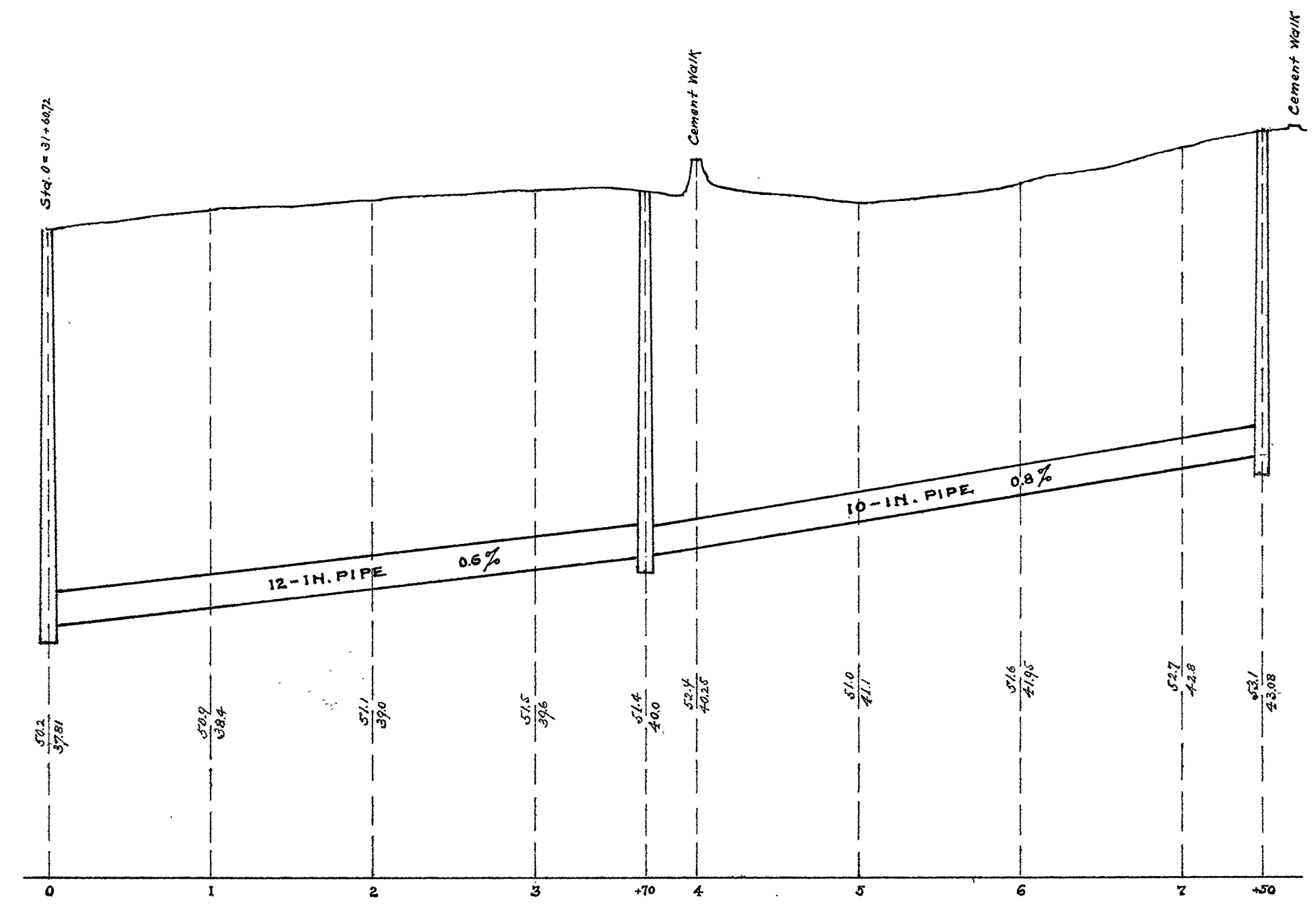
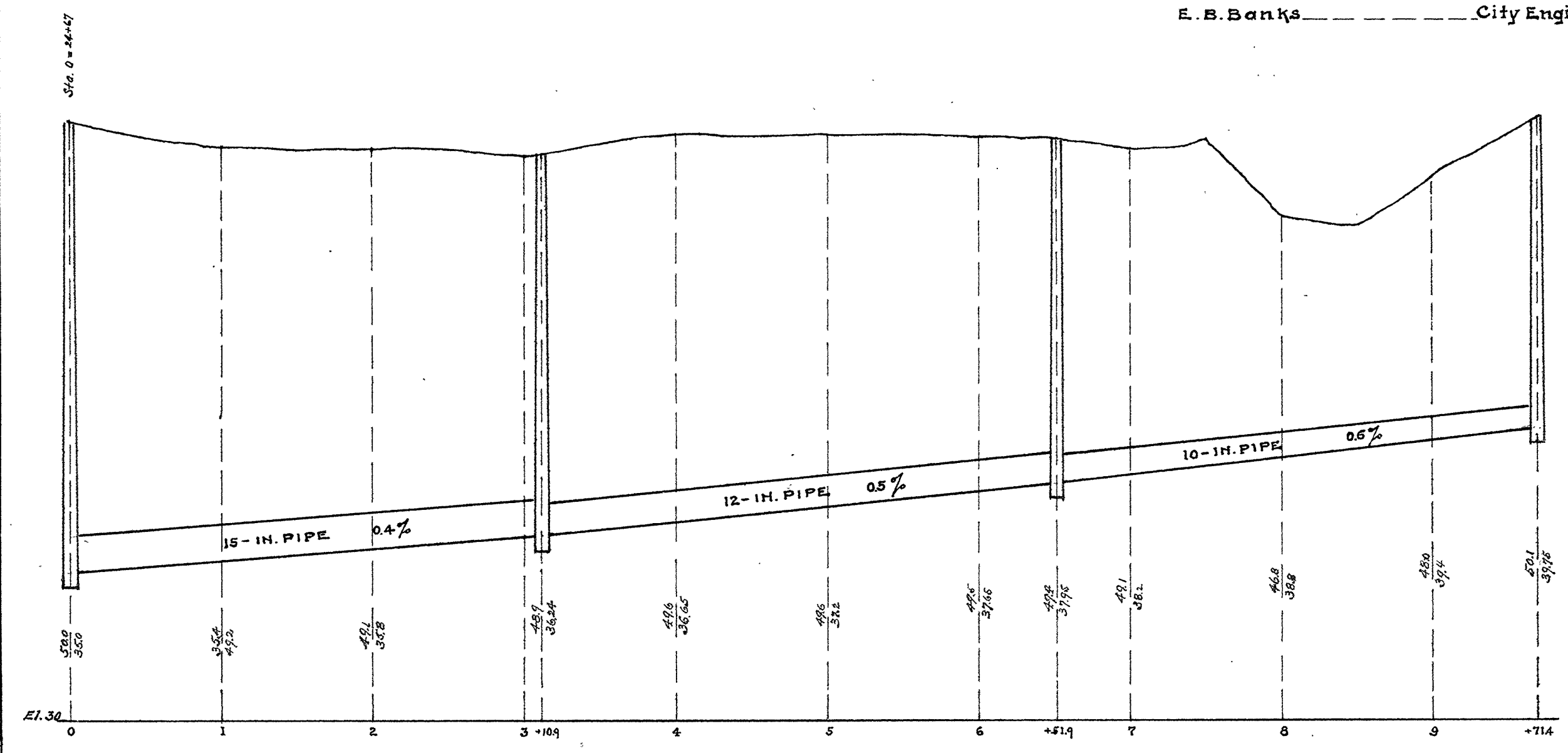


**CITY OF SUPERIOR
SEWER PLAN**

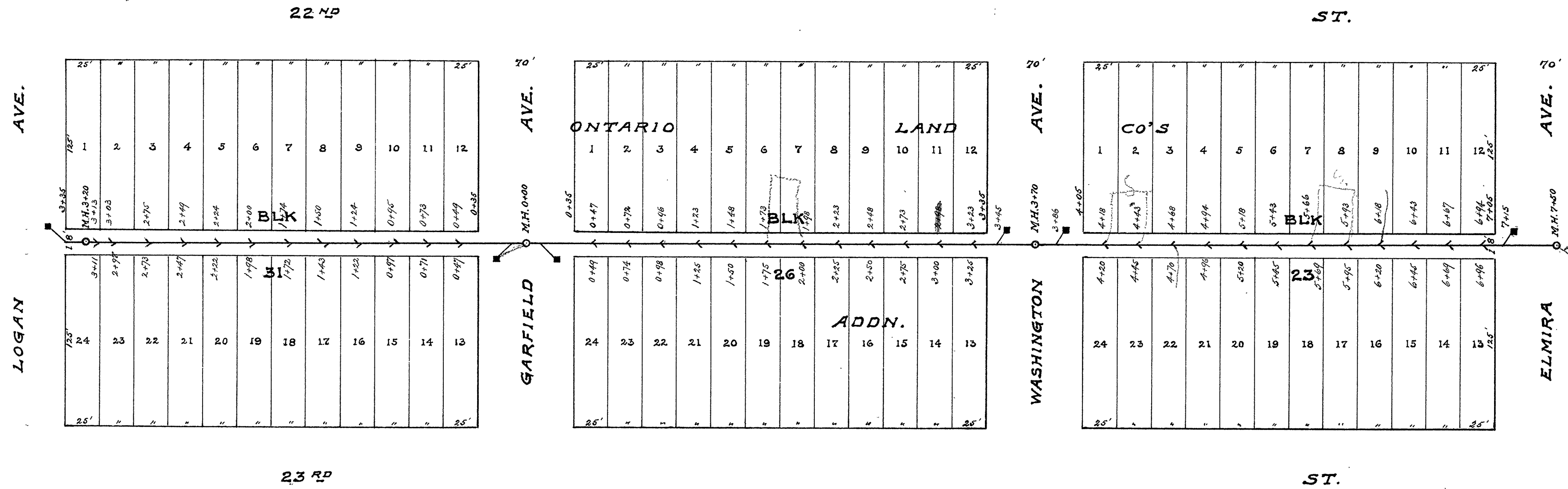
Horizontal Scale: lin. = 80 ft.
Vertical Scale: lin. = 4 ft.

CONTRACT No 1352

Contract let _____ May 14, 13.
Contract completed _____ Dec. 31, 13.
S. A. Riches & Anderson _____ Contractors
Otto Smith _____ Inspector
E. B. Banks _____ City Engineer.

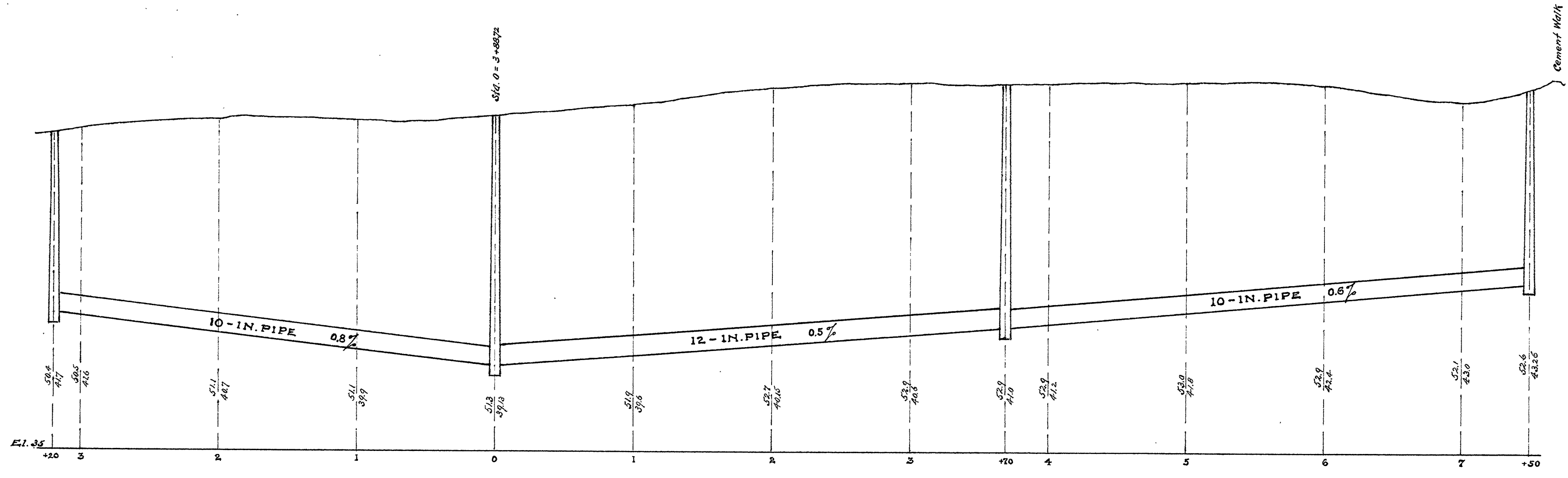


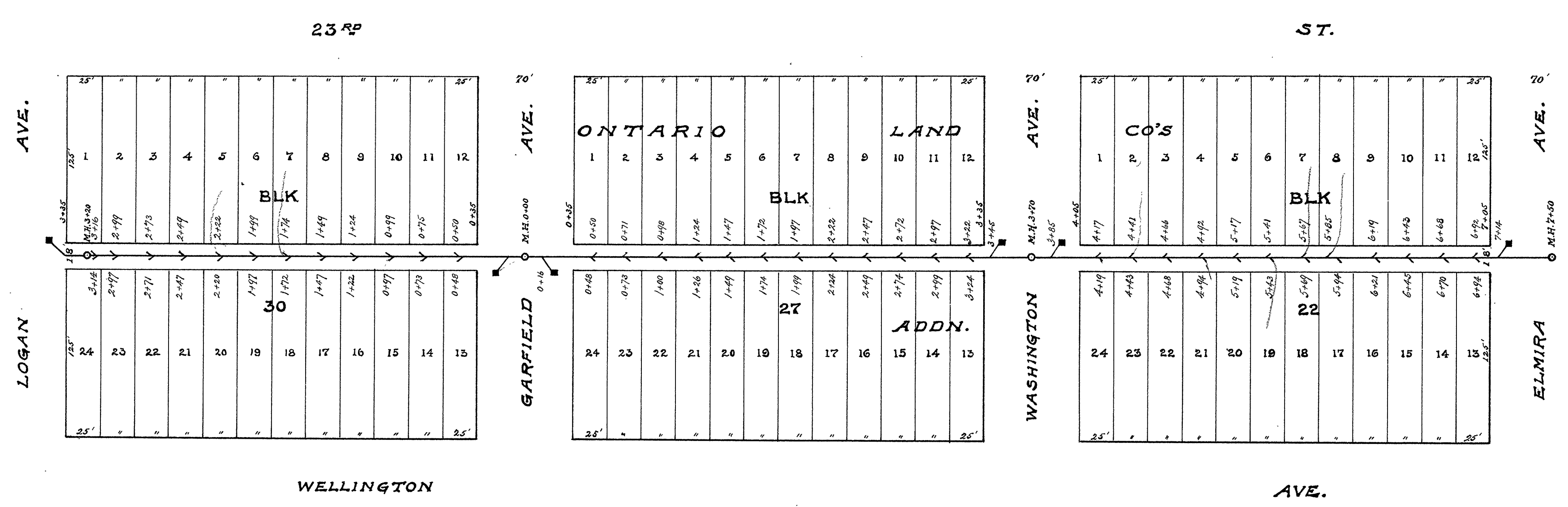
6-24



**CITY OF SUPERIOR
SEWER PLAN**

Horizontal Scale: 1 in. = 60 ft.
 Vertical Scale: 1 in. = 4 ft.
 CONTRACT No. 1352
 Contract let _____ May 14, 13.
 Contract completed _____ Dec. 31, 13.
 S.A. Riches & Anderson _____ Contractors
 Otto Smith _____ Inspector
 E.B. Banks _____ City Engineer.



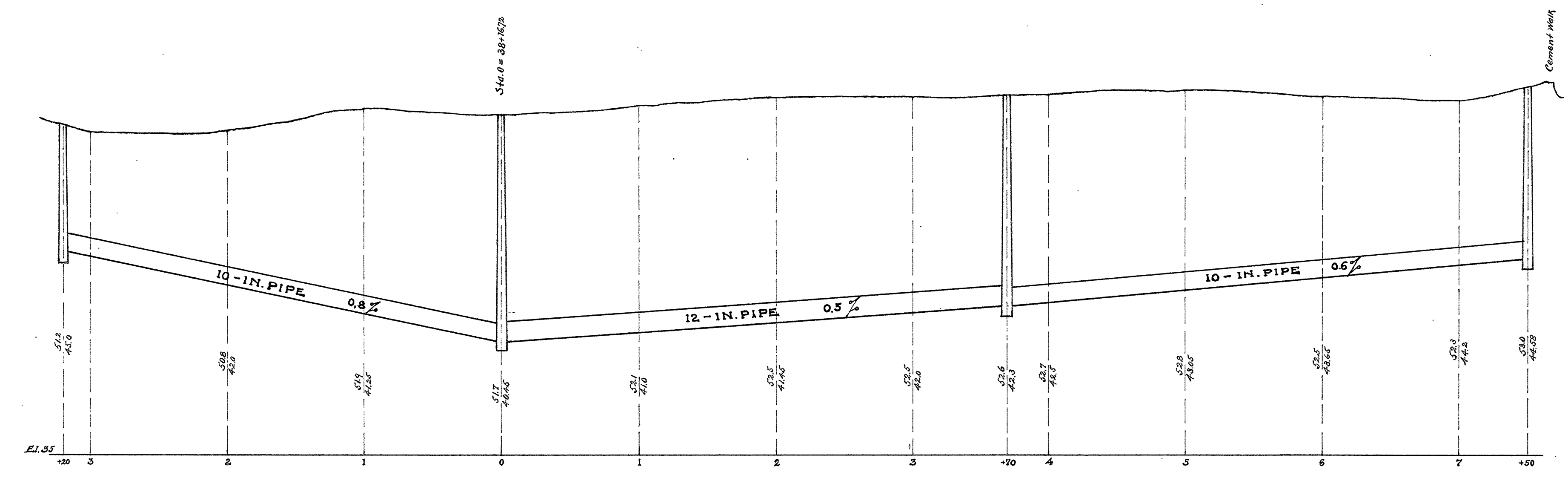


**CITY OF SUPERIOR
SEWER PLAN**

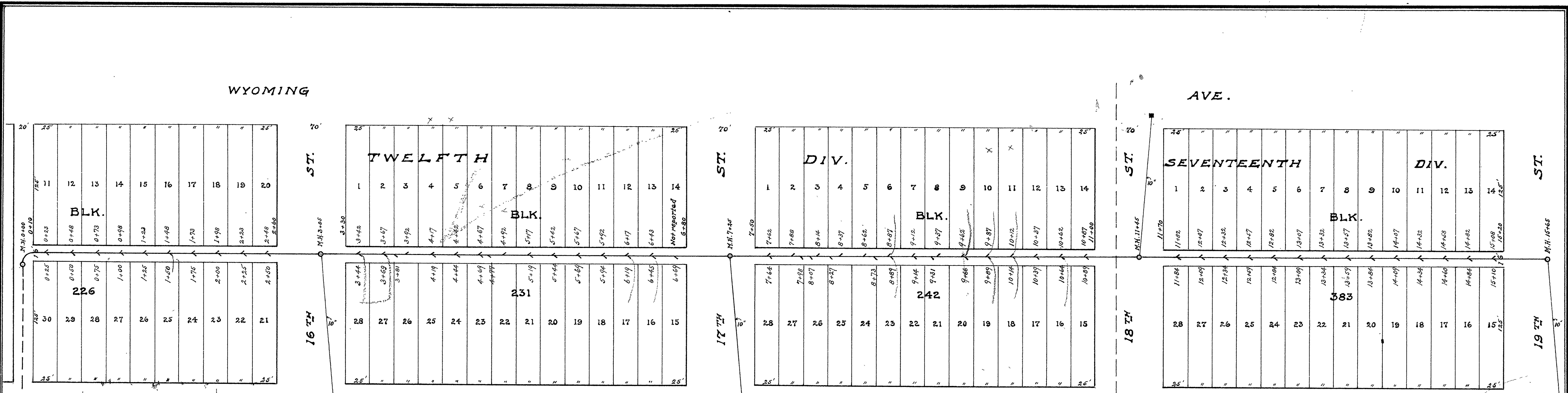
Horizontal Scale: 1 in. = 60 ft.
Vertical Scale: 1 in. = 4 ft.

← CONTRACT No 1352 →

Contract let _____ May 14, 13.
Contract completed _____ Dec. 31, 13.
S.A. Riches & Anderson _____ Contractors
Otto Smith _____ Inspector
E.B. Banks _____ City Engineer.



6-26

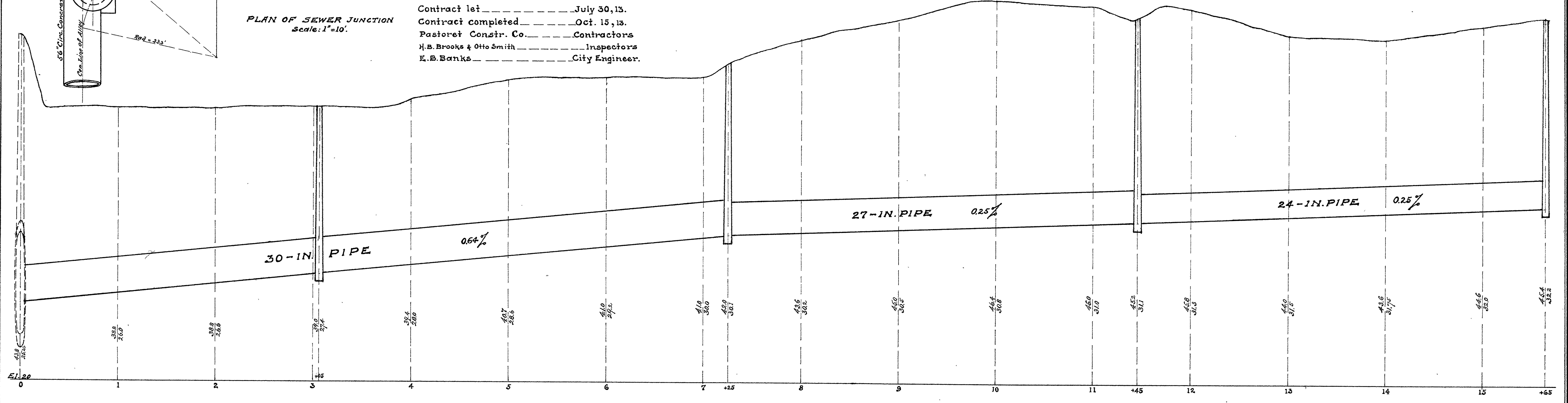
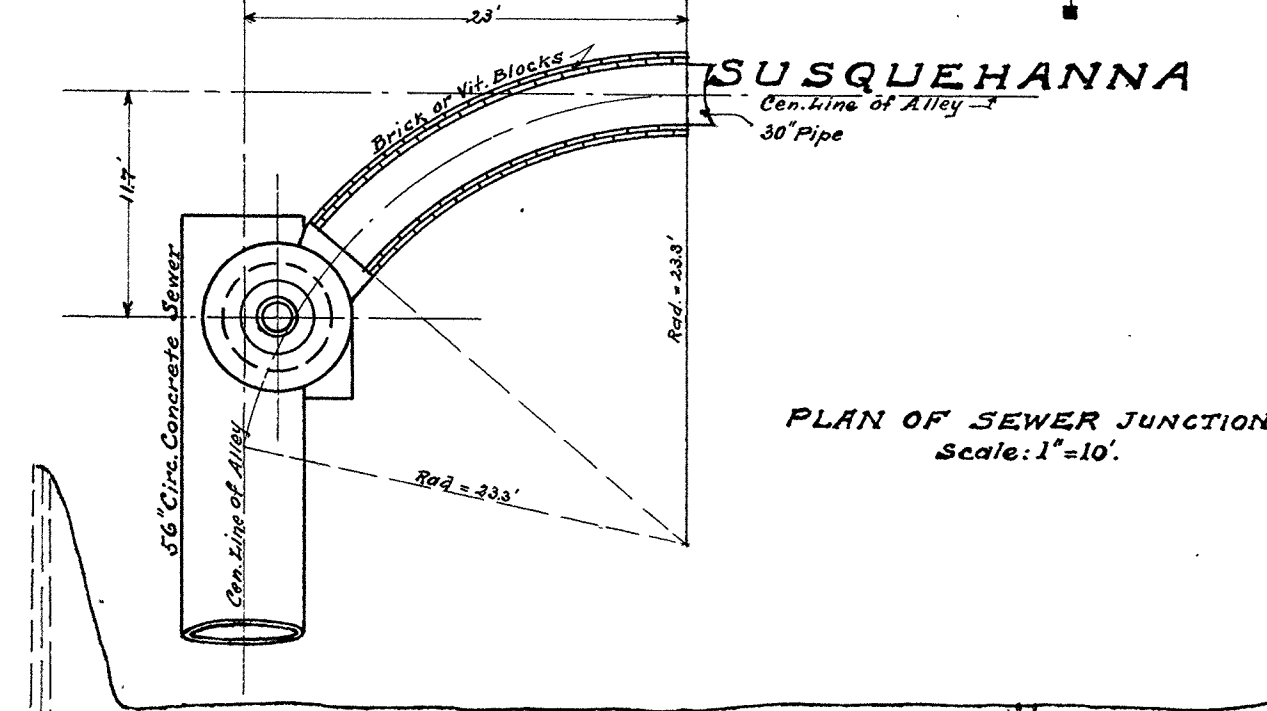


**CITY OF SUPERIOR
SEWER PLAN**

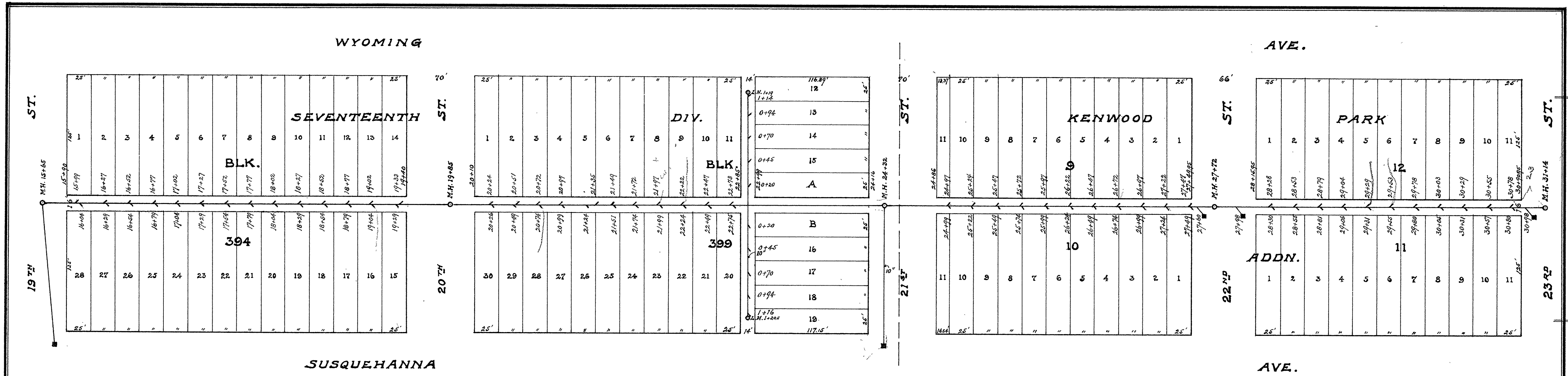
Horizontal Scale: lin.=60 ft.
Vertical Scale: lin.=4 ft.

CONTRACT N^o 1380

Contract let July 30, 13.
Contract completed Oct. 15, 13.
Pastorel Constr. Co. Contractors
H. B. Brooks & Otto Smith Inspectors
E. B. Banks City Engineer.



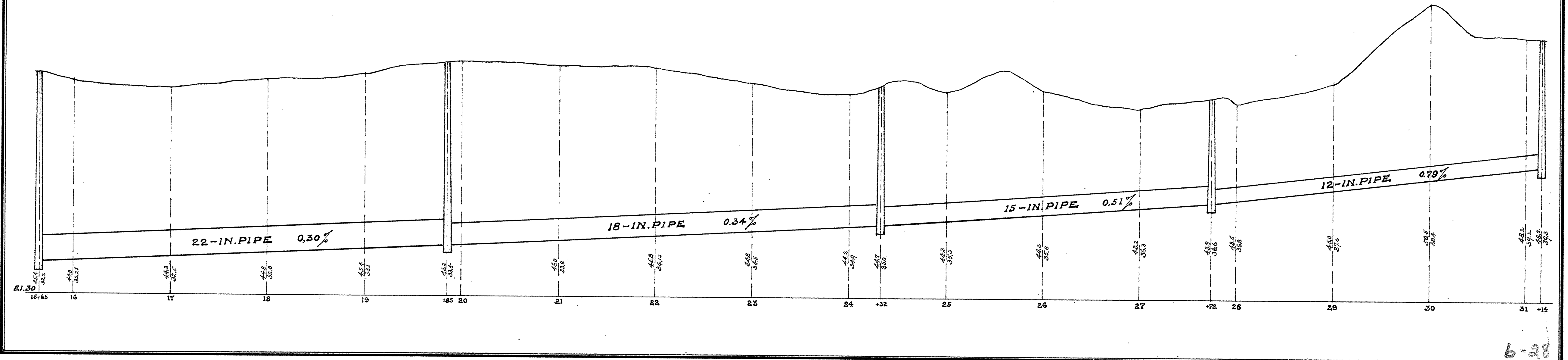
6-27

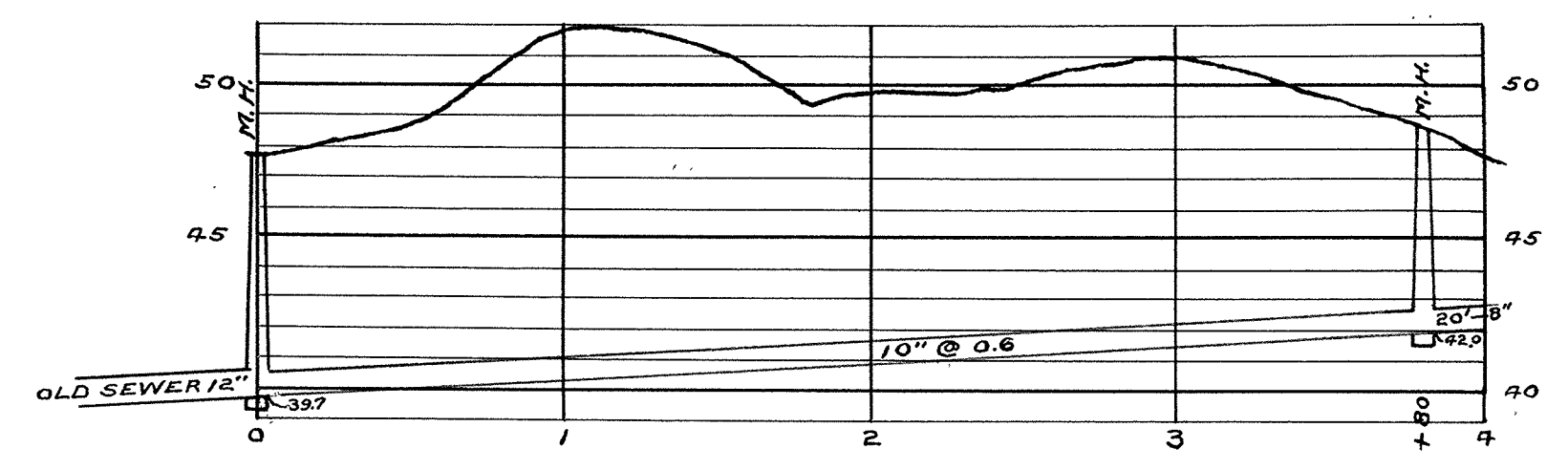
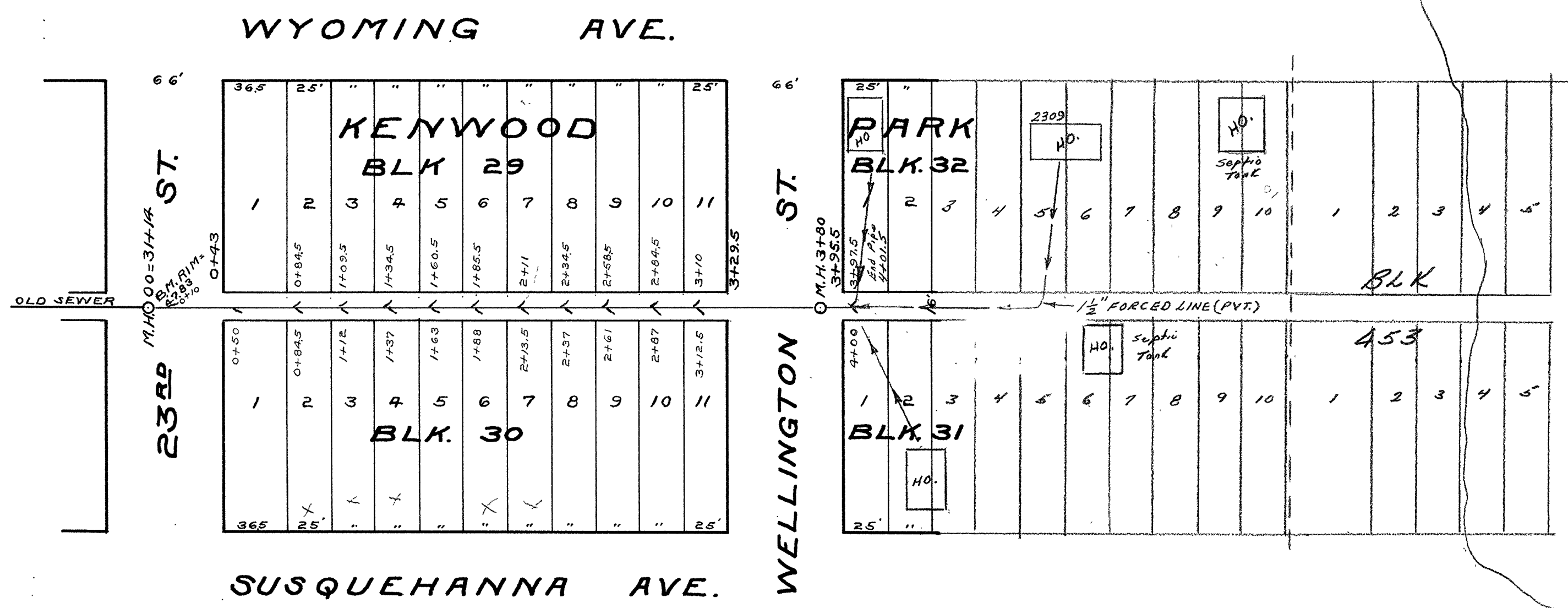


CITY OF SUPERIOR SEWER PLAN

Horizontal Scale: 1 in. = 60 ft.
Vertical Scale: 1 in. = 4 ft.

CONTRACT No 1380
Contract let July 30, 13.
Contract completed Oct. 15, 13.
Pastorel Constr. Co. Contractors
Otto Smith Inspector
E. B. Banks City Engineer.





MAP AND PROFILE SHOWING SEWER IN THE ALLEY BETWEEN WYOMING AND SUSQUEHANNA AVES FROM 23RD ST. TO WELLINGTON ST.
 HORIZONTAL SCALE: 1" = 60'
 VERTICAL SCALE: 1" = 6'
 CONTRACT NO 1695 CONT. LET 5-11-1925
 CONTRACT COMPLETED JULY 1ST 1925
 CONTRACTOR MAGNUS PETERSON
 INSPECTOR BYRON KIMBALL
 CITY ENGINEER E.B.BANKS

CITY OF SUPERIOR SEWER PLAN

Horizontal Scale: 1 in. = 60 ft.
Vertical Scale: 1 in. = 4 ft.

CONTRACT N° 1414

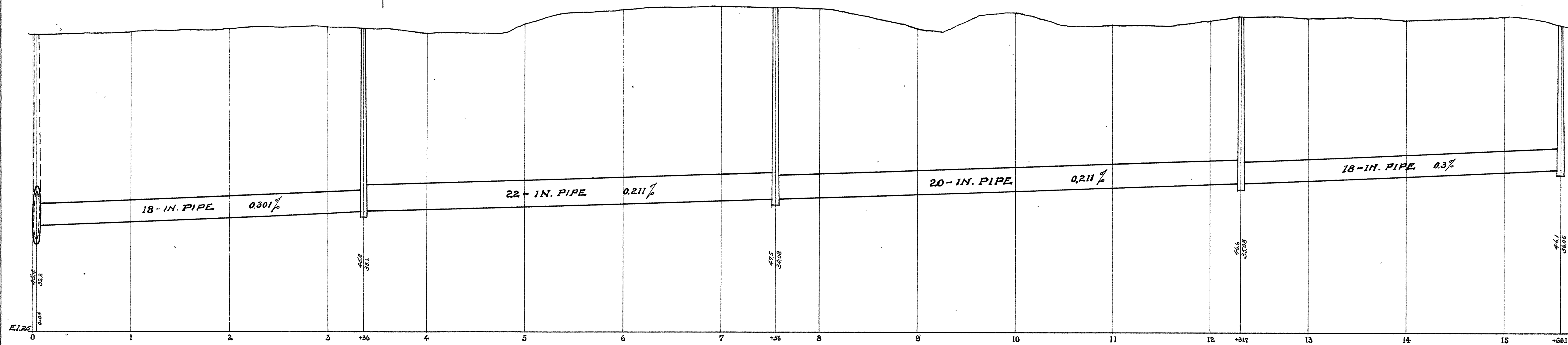
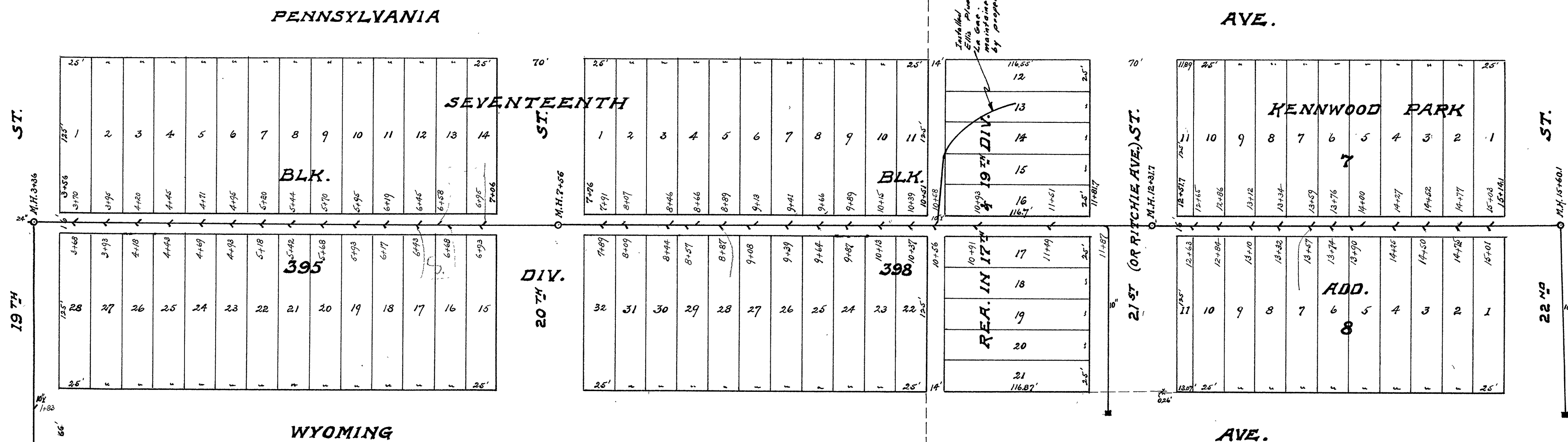
Contract let June 18-14.

Contract completed

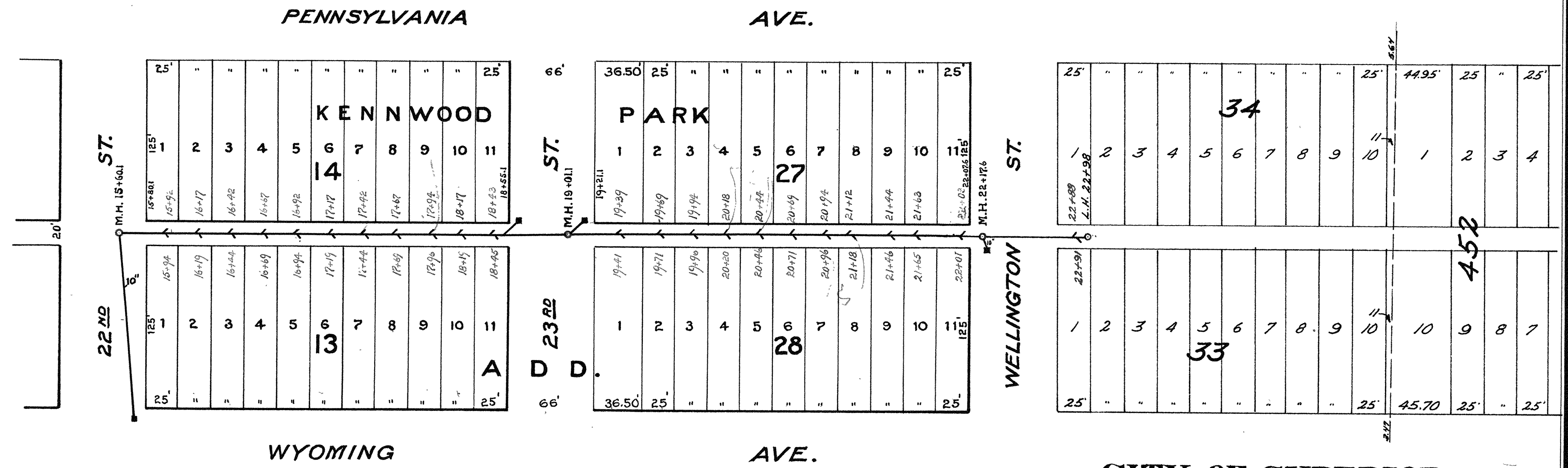
Riches & Anderson Contractors

W. E. Kealy Inspector

E. B. Banks City Engineer.



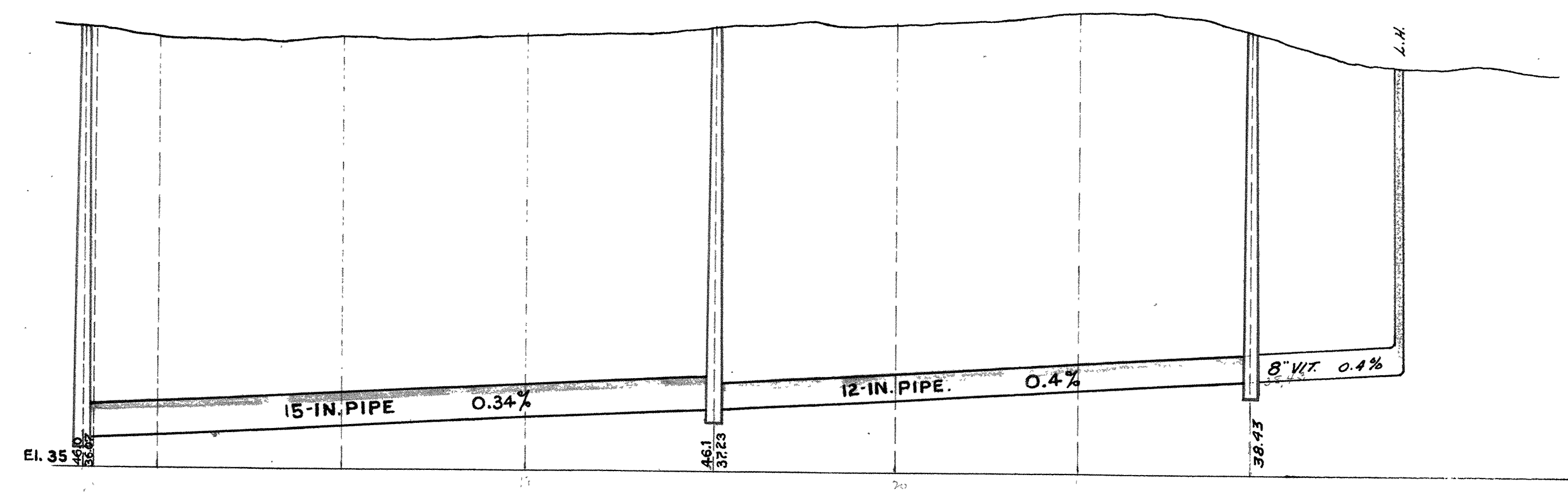
6-29

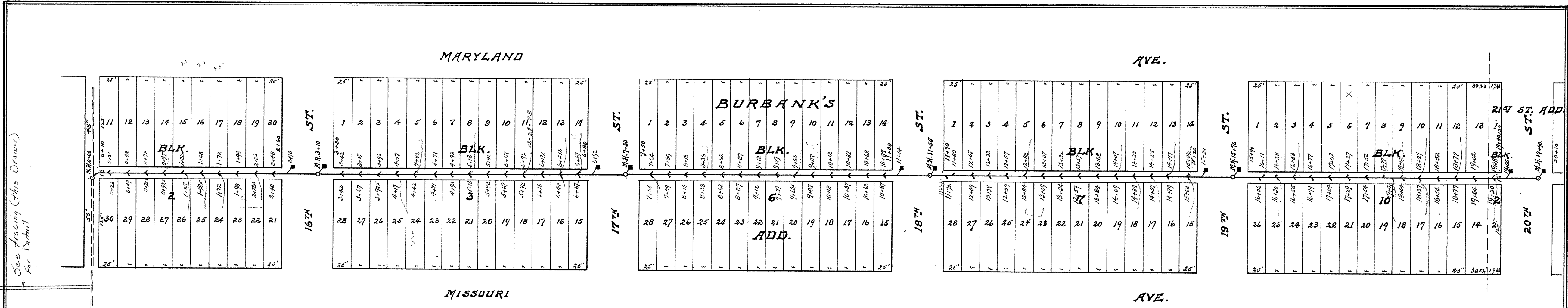


**CITY OF SUPERIOR
SEWER PLAN**

Horizontal Scale 1in = 60ft.
Vertical Scale 1in = 4ft.

CONTRACT No 1482
Contract let _____ May 26th 1915
Contract completed _____
Oscar Anderson & Co. _____ Contractors
J. B. Graham _____ Inspector
E. B. Banks _____ City Engineer



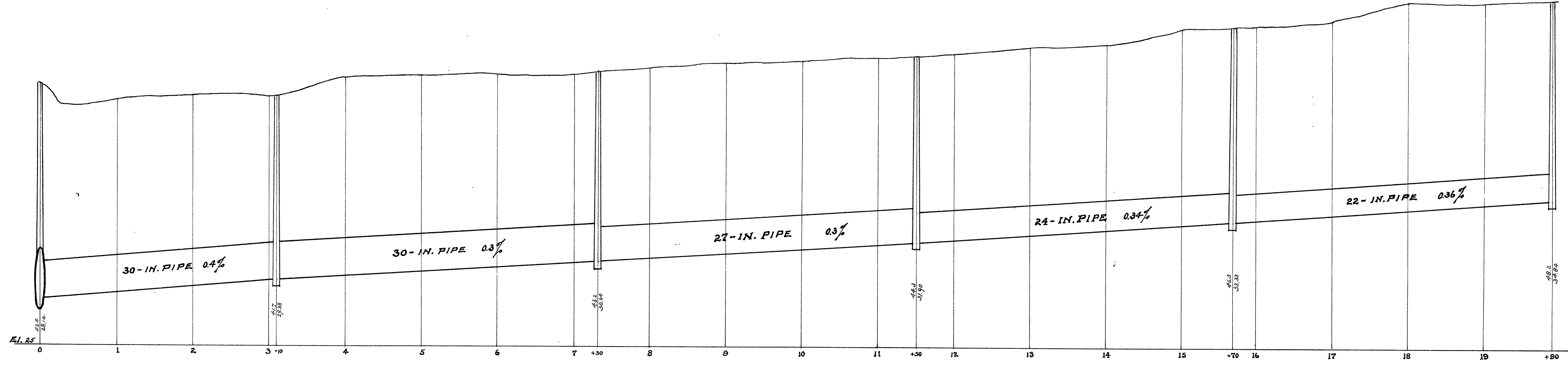


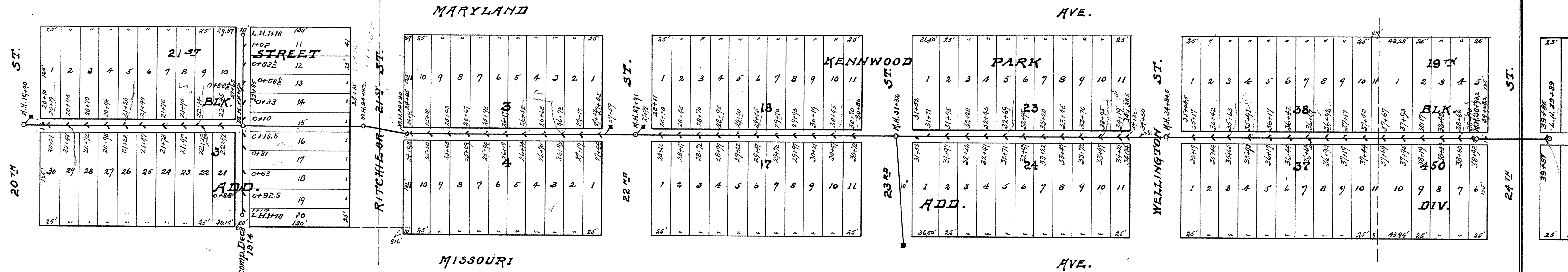
**CITY OF SUPERIOR
SEWER PLAN**

Horizontal Scale: 1 in. = 80 ft.
Vertical Scale: 1 in. = 4 ft.

CONTRACT No 1417

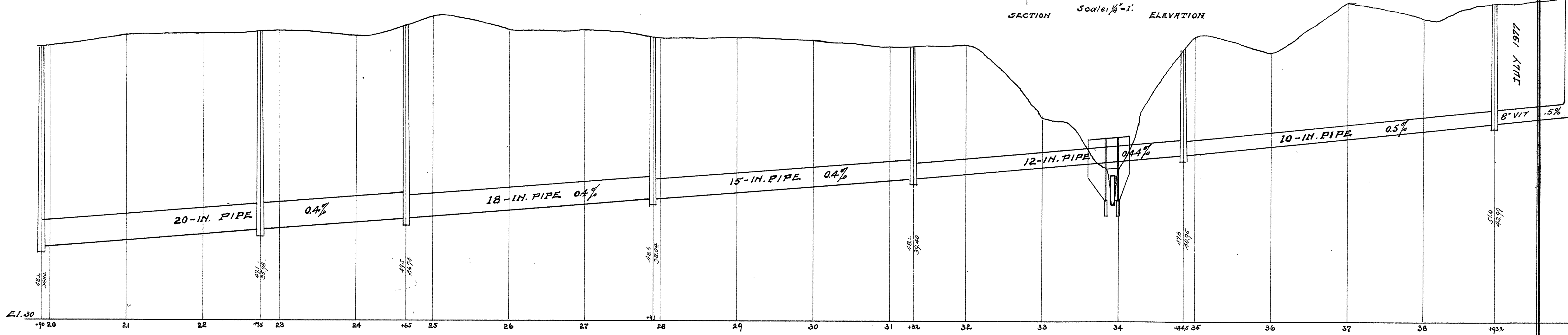
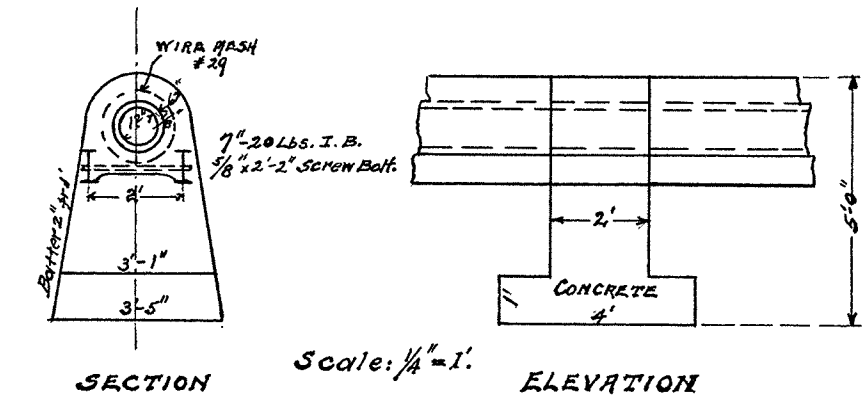
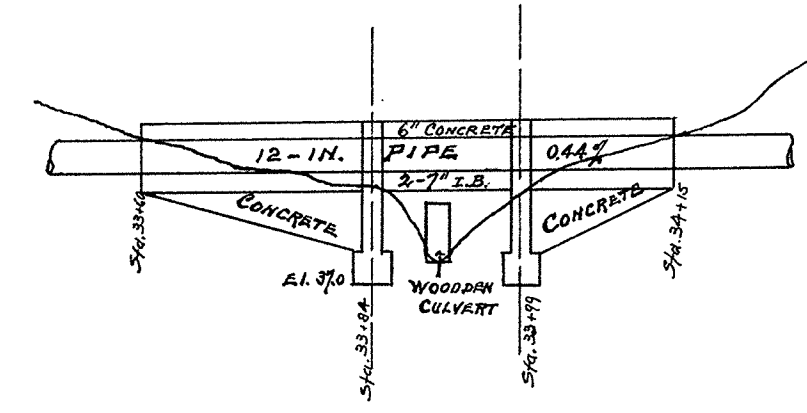
Contract let June 25, 14.
Contract completed _____
Pastoret Const. Co. Contractors
W. O. Palmer Inspector
E. B. Banks City Engineer.

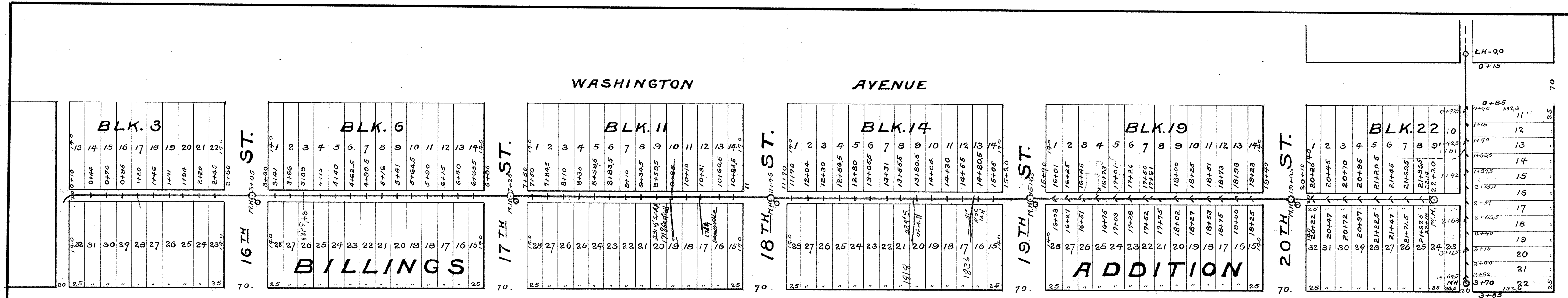




**CITY OF SUPERIOR
SEWER PLAN**

Horizontal Scale: lin. = 80 ft.
 Vertical Scale: lin. = 4 ft.
CONTRACT NO 1417
 Contract let June 25, 14.
 Contract completed Oct. 15, 14.
 Pastorel Const. Co. Contractors
 W. O. Palmes Inspector
 E. B. Banks City Engineer.

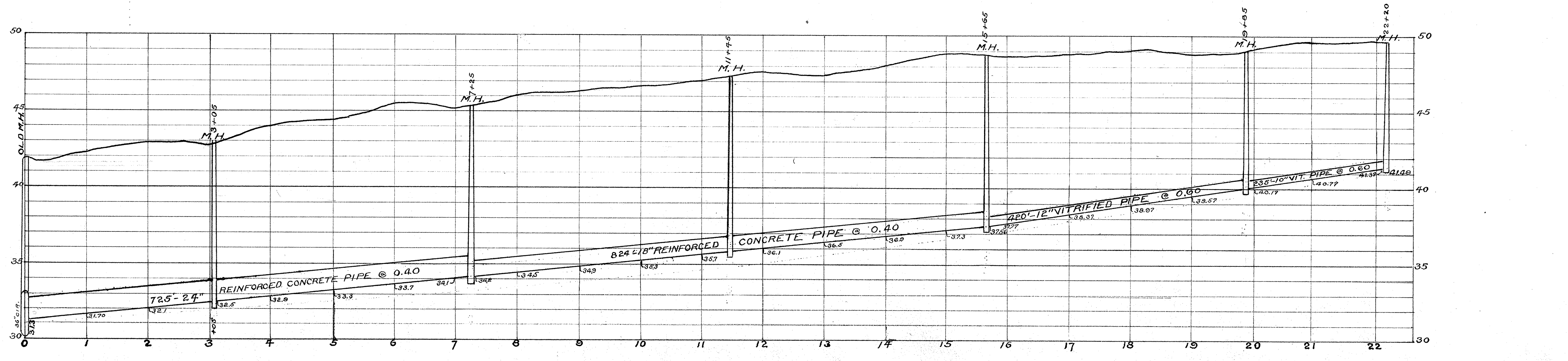
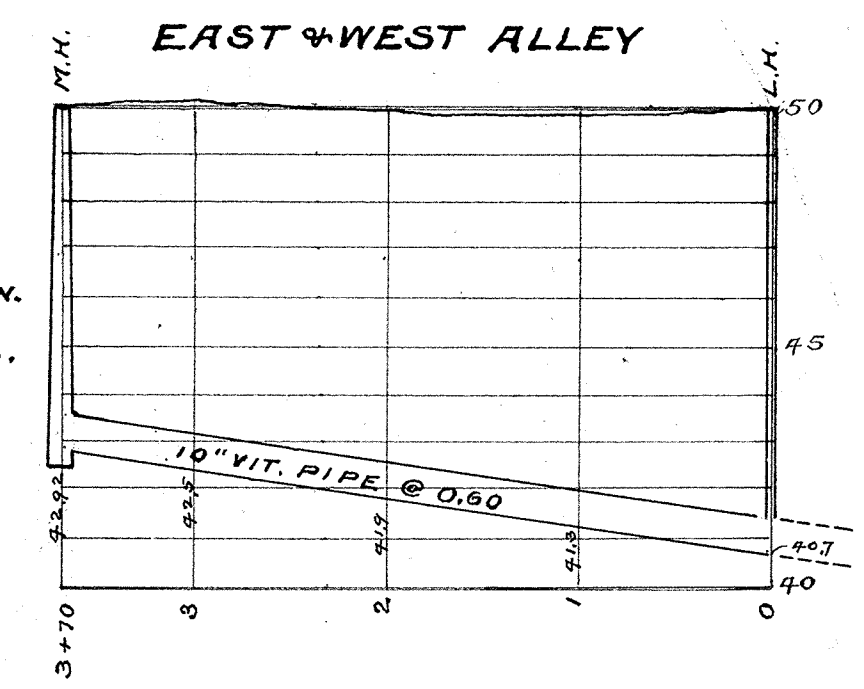


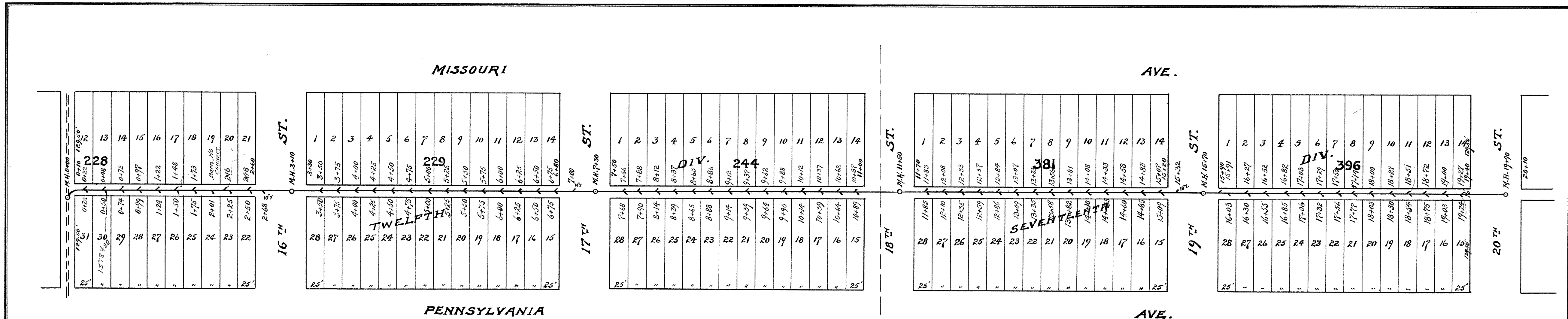


MAP AND PROFILE
 SHOWING SEWER IN ALLEY BETWEEN
 WASHINGTON AND GARFIELD AVES.
 FROM THE MAIN SEWER IN ALLEY
 SO. OF BELNAP ST. TO LOTS 9
 AND 24 BLK. 22 BILLINGS ADDN.

HORIZONTAL SCALE: 1in = 100FT.
 VERTICAL SCALE: 1in = 4FT.
 CONTRACT N^o 1645
 CONTRACT LET NOV. 29th 1921
 CONTRACT COMPLETED JAN. 15th 1922
 CITY OF SUPERIOR CONTRACTOR
 MAGNUS PETERSON INSPECTOR
 E.B.BANKS CITY ENGINEER

CON. FINISHED FEB. 1 '19
 MAGNUS PETERSON CON.
 E.M. STEFFENSON INS.

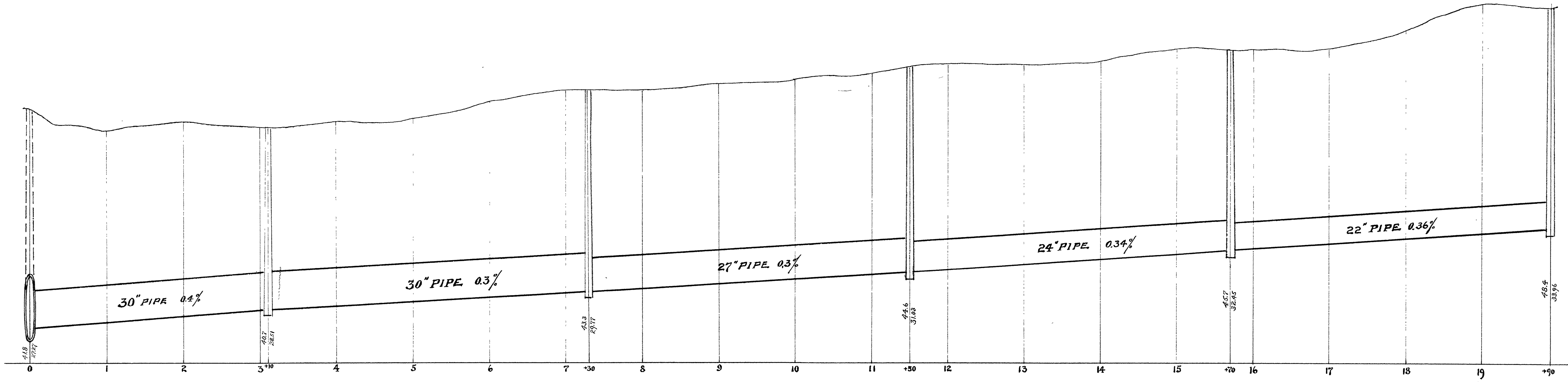


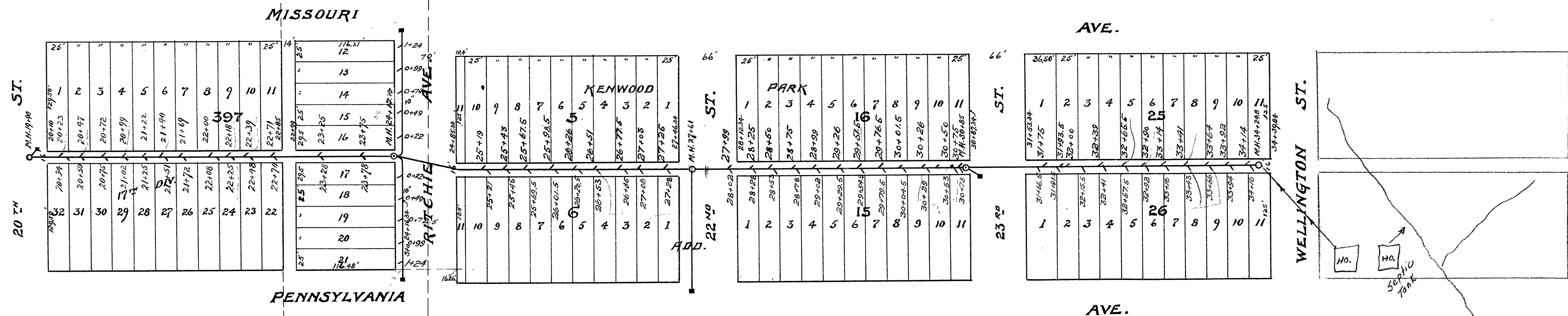


Horizontal Scale: lin. = 80 ft.

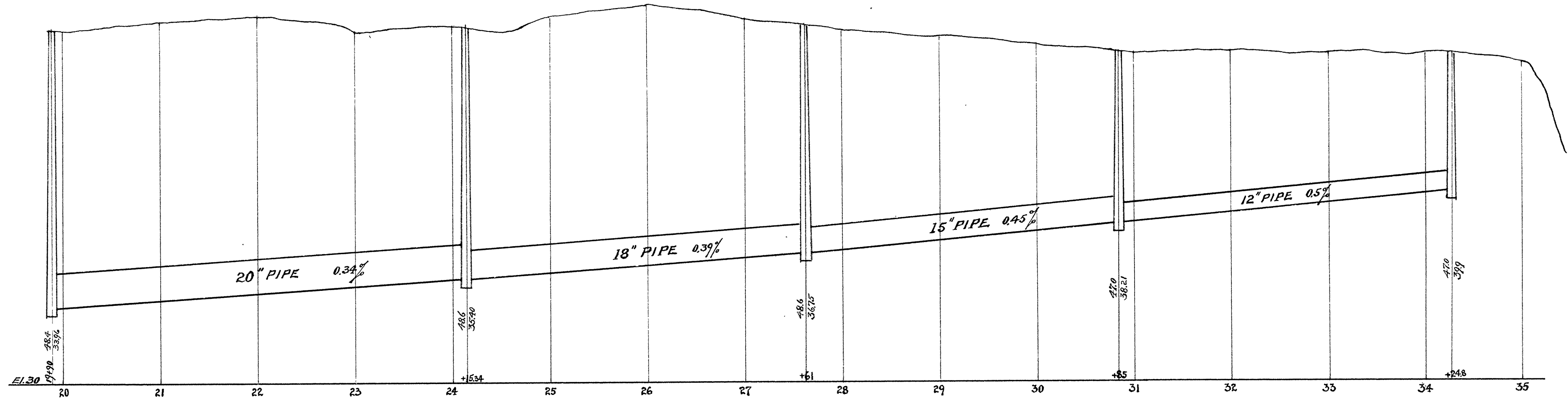
Vertical Scale: lin. = 4 ft.

CONTRACT NO. 1514
 Contract let May 4th 1916
 Contract completed November 20th 1916
 Riches & Son Contractor
 J. B. Graham Inspector
 E. B. Banks City Engineer.
 RICHES CEMENT PIPE USED





Horizontal Scale: 1 in = 80 ft.
 Vertical Scale: 1 in = 4 ft.
 CONTRACT No 1514
 Contract let May 4th 1916
 Contract completed November 20th 1916
Riches & Son Contractor
J. B. Graham Inspector
E. B. Banks City Engineer.
 RICHES CEMENT PIPE USED



6-34