

CONSTRUCTION PLANS

FOR

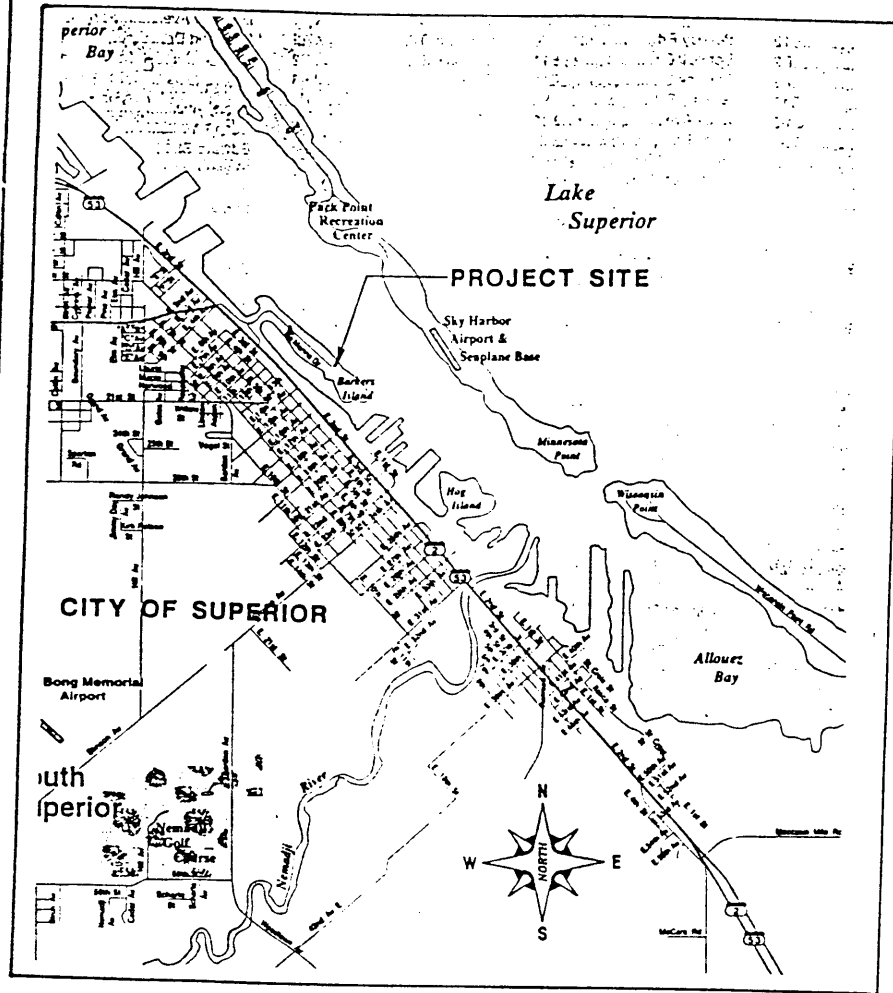
**CITY OF SUPERIOR - BARKERS ISLAND
PUBLIC WORKS DEPARTMENT
ENGINEERING DIVISION**

CITY OF SUPERIOR PROJECT NO. _____

PROJECT LOCATED ON: BARKERS ISLAND AT END MARINA DRIVE

PROJECT LENGTH: 8" SANITARY SEWER LIN. FEET 976
24' ROADWAY AND CUL-DE-SAC LIN. FEET 175

BARKERS ISLAND COURT



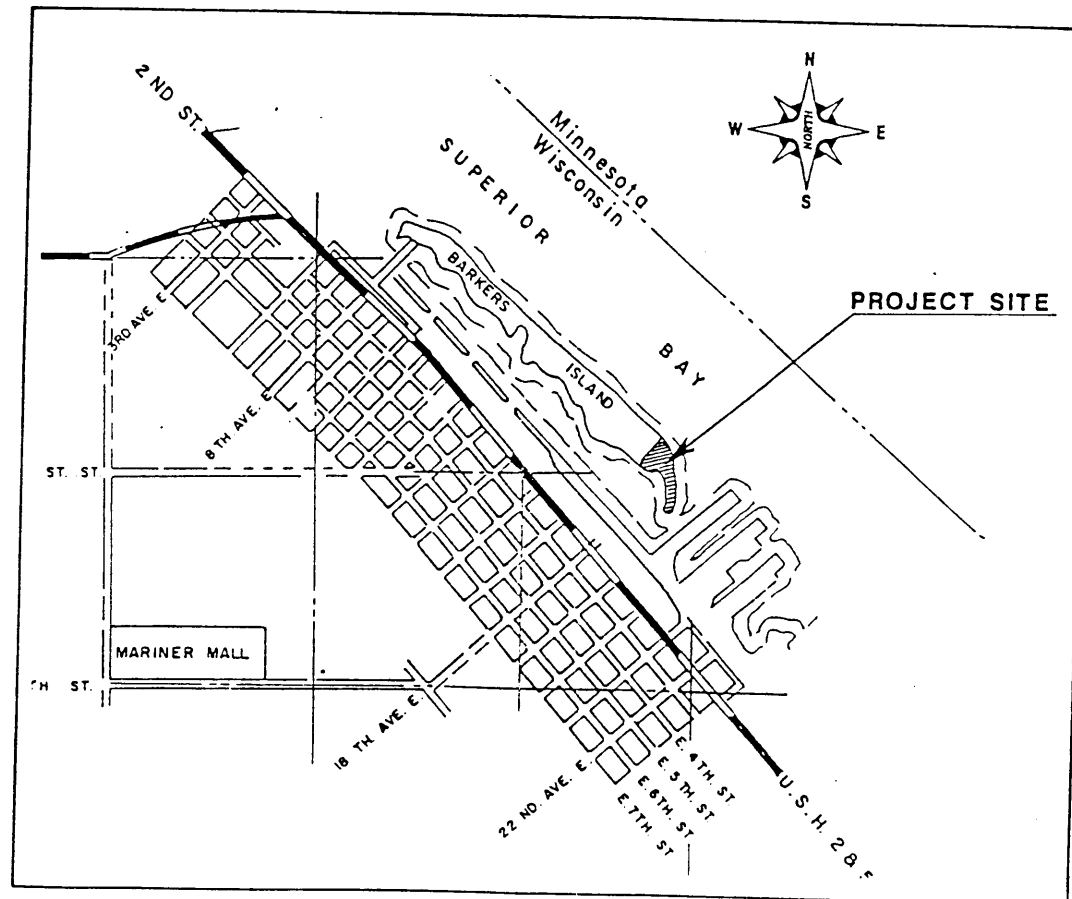
VICINITY MAP
NO SCALE

BENCHMARKS

ARMY CORP. OF ENGINEERS P.B.M. BRASS CAP IN CONCRETE
123' SOUTH OF INTERSECTION OF MARINA DRIVE AND MARINA ACCESS ROAD
ELEVATION 607.54

SCALES


PLAN 1" = 40'
PROFILE H, 1" = 40', V. 1" = 8'
LOCATION MAP 1" = 2400'
VICINITY MAP NTS



LOCATION MAP



SCALE IN FEET



Governing Specifications

ALL CONSTRUCTION TO CONFORM WITH STANDARDS FOR CONSTRUCTION OF THE CITY OF SUPERIOR AND WISCONSIN DEPARTMENT OF TRANSPORTATION.

DRAWING INDEX

Sheet No.	Description
1	TITLE SHEET, LOCATION MAP, APPROVAL
2	PLAN - PROFILE SANSEWER
3	PLAN - PROFILE SAN. SEWER
4	DETAILS AND TYPICAL SECTION

THIS PLAN SET CONTAINS 4 SHEETS.

APPROVALS

APPROVED  11/25/96 31727
CITY ENGINEER DATE REG. NO.

APPROVED  11-26-96
DIRECTOR OF PUBLIC WORKS DATE REG. NO.

APPROVED _____
DEPT. NATURAL RESOURCES DATE REG. NO.

DIGGERS HOTLINE 1-800-242-8511

CONTRACTOR TO CALL 48 HOURS IN ADVANCE OF ANY CONSTRUCTION.

NOTE: CONTRACTOR IS RESPONSIBLE FOR ALL FEES AND PERMITS.