



SUPERIOR

W I S C O N S I N


Living up to our name.

CITY OF SUPERIOR FTTH OUTSIDE PLANT CONSTRUCTION FIBER OPTIC CABLE ROUTE

CONSTRUCTION PACKAGE FDA L009

DATE: 9/25/2025



























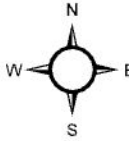
SUPERIOR, WISCONSIN



Sheet Index

Page 1: Cover Page
Page 2: Legend
Page 3: Overview Map
Page 4-17: Design

mi-TECH

PROJECT NO. SUPERIOR FTTH		TEL. CO.		EXCHANGE		FDA L009																													
<div>LEGEND</div> <div><div><div><div></div><div>EXISTING PEDESTAL</div></div><div><div></div><div>BD02 PEDESTAL</div></div><div><div></div><div>BD03 PEDESTAL</div></div><div><div></div><div>BD04 PEDESTAL</div></div><div><div></div><div>BD05 PEDESTAL</div></div><div><div></div><div>EXISTING HANDHOLE</div></div><div><div></div><div>12X12 HANDHOLE</div></div><div><div></div><div>17X30 HANDHOLE</div></div><div><div></div><div>24X36 HANDHOLE</div></div><div><div></div><div>30X48 HANDHOLE</div></div><div><div></div><div>60X36 HANDHOLE</div></div></div><div><div><div></div><div>ANCHOR</div></div><div><div></div><div>SPLICE CASE</div></div><div><div></div><div>PASSING</div></div><div><div></div><div>NETWORK TERMINAL</div></div><div><div></div><div>UTILITY POLE</div></div><div><div></div><div>CABINET</div></div><div><div></div><div>RISER</div></div></div><div><div><div></div><div>FIBER CABLE</div></div><div><div></div><div>DUCT</div></div><div><div></div><div>MULTIPLE DUCTS</div></div><div><div></div><div>EXISTING FACILITY</div></div><div><div></div><div>SERVICE DROP</div></div><div><div></div><div>STRAND</div></div><div><div></div><div>RAILROAD</div></div><div><div></div><div>PARCELS</div></div></div></div> <div><div>SHEET LEGEND OF 14</div><div>DATE 9/25/2025</div><div>MAP REF. dc-4</div><div>COUNTY: DOUGLAS</div><div>TOWNSHIP:</div><div>TOWN</div><div>RANGE</div><div>SECTION</div><div>MUNICIPALITY SUPERIOR</div><div>AS BUILT:</div><div>DATE:</div><div>WBS:</div><div>FILENAME: SUPERIOR FTTH</div><table><thead><tr><th>REV No</th><th>DATE</th><th>STATUS</th></tr></thead><tbody><tr><td></td><td></td><td></td></tr><tr><td></td><td></td><td></td></tr><tr><td></td><td></td><td></td></tr><tr><td></td><td></td><td></td></tr><tr><td></td><td></td><td></td></tr><tr><td></td><td></td><td></td></tr><tr><td></td><td></td><td></td></tr><tr><td></td><td></td><td></td></tr><tr><td></td><td></td><td></td></tr></tbody></table><div>SCALE 1:50</div><div></div><div>1. UTILITY AND ROW LINES ARE APPROXIMATE. CONTRACTOR SHALL DETERMINE EXACT LOCATIONS PRIOR TO CONSTRUCTION. 2. ALL UNDERGROUND CABLE SHALL BE PLACED AT A MINIMUM DEPTH OF 36" BELOW THE SURFACE UNLESS OTHERWISE NOTED.</div></div>						REV No	DATE	STATUS																											
						REV No	DATE	STATUS																											

COUNTY:
DOUGLAS

TOWNSHIP:

TOWN

RANGE

SECTION

MUNICIPALITY
SUPERIOR

AS BUILT:

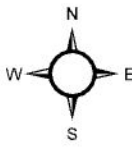
DATE:

WBS:

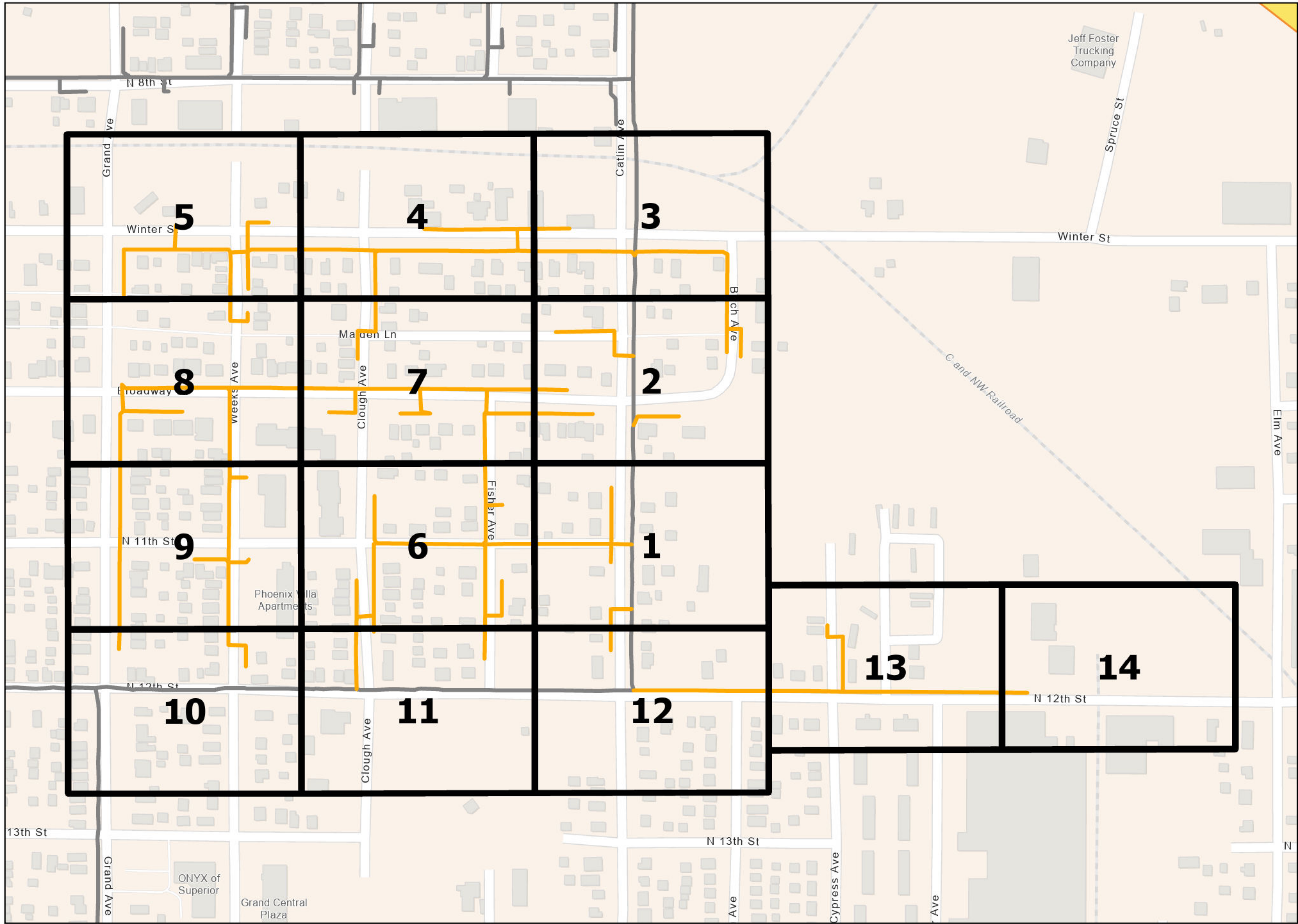
FILENAME: SUPERIOR FTTH

REV No	DATE	STATUS

SCALE 1:50



1. UTILITY AND ROW LINES ARE APPROXIMATE. CONTRACTOR SHALL DETERMINE EXACT LOCATIONS PRIOR TO CONSTRUCTION.
2. ALL UNDERGROUND CABLE SHALL BE PLACED AT A MINIMUM DEPTH OF 36" BELOW THE SURFACE UNLESS OTHERWISE NOTED.

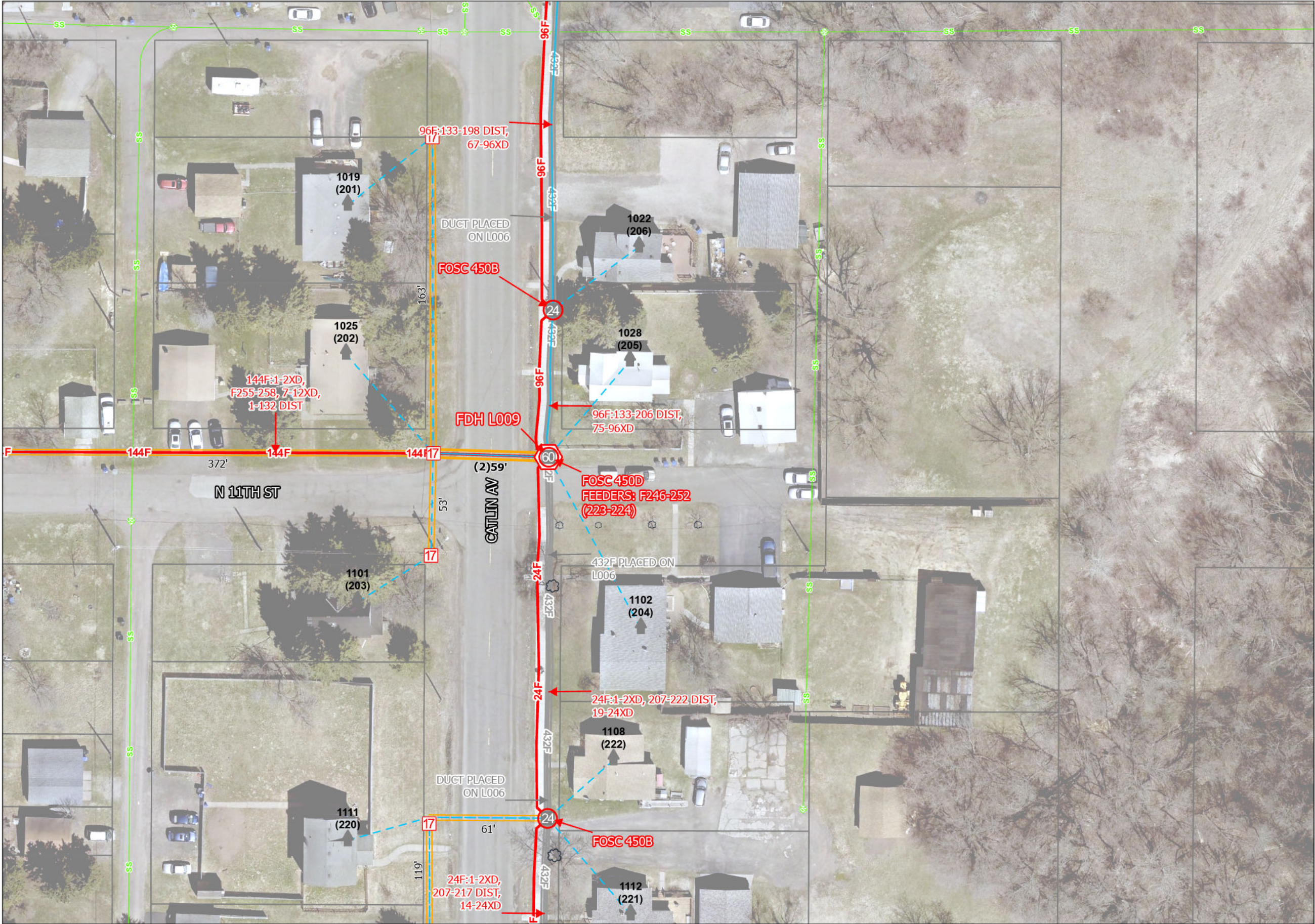


REV No	DATE	STATUS

SCALE 1:50

1. UTILITY AND ROW LINES ARE APPROXIMATE. CONTRACTOR SHALL DETERMINE EXACT LOCATIONS PRIOR TO CONSTRUCTION.
2. ALL UNDERGROUND CABLE SHALL BE PLACED AT A MINIMUM DEPTH OF 36" BELOW THE SURFACE UNLESS OTHERWISE NOTED.

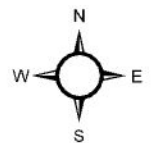
MATCH TO SHEET 6



MATCH TO SHEET 12

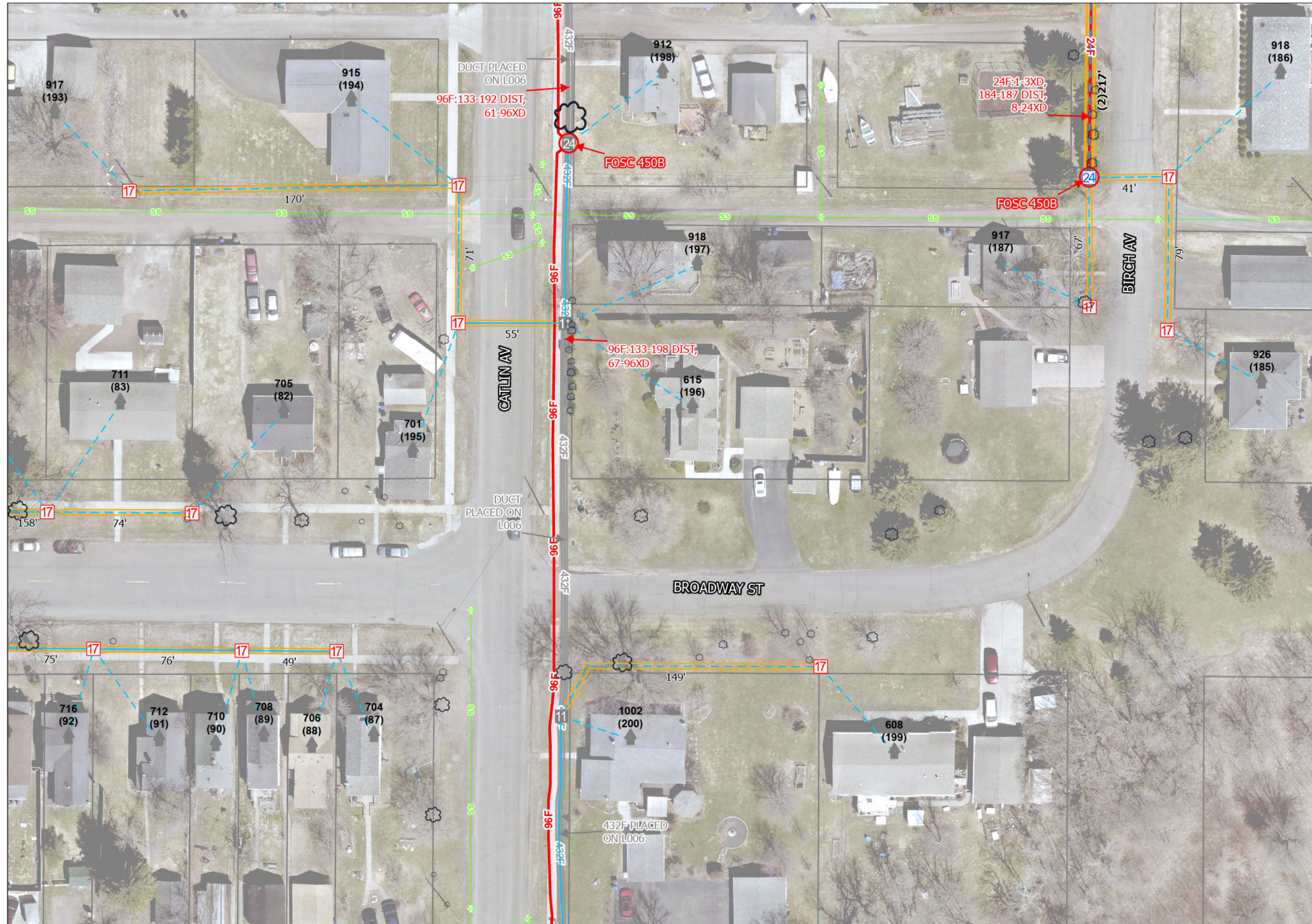
[illegible]

SCALE 1:50



1. UTILITY AND ROW LINES ARE APPROXIMATE. CONTRACTOR SHALL DETERMINE EXACT LOCATIONS PRIOR TO CONSTRUCTION.
2. ALL UNDERGROUND CABLE SHALL BE PLACED AT A MINIMUM DEPTH OF 36" BELOW THE SURFACE UNLESS OTHERWISE NOTED.

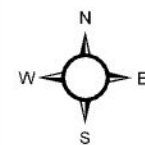
MATCH TO SHEET 3



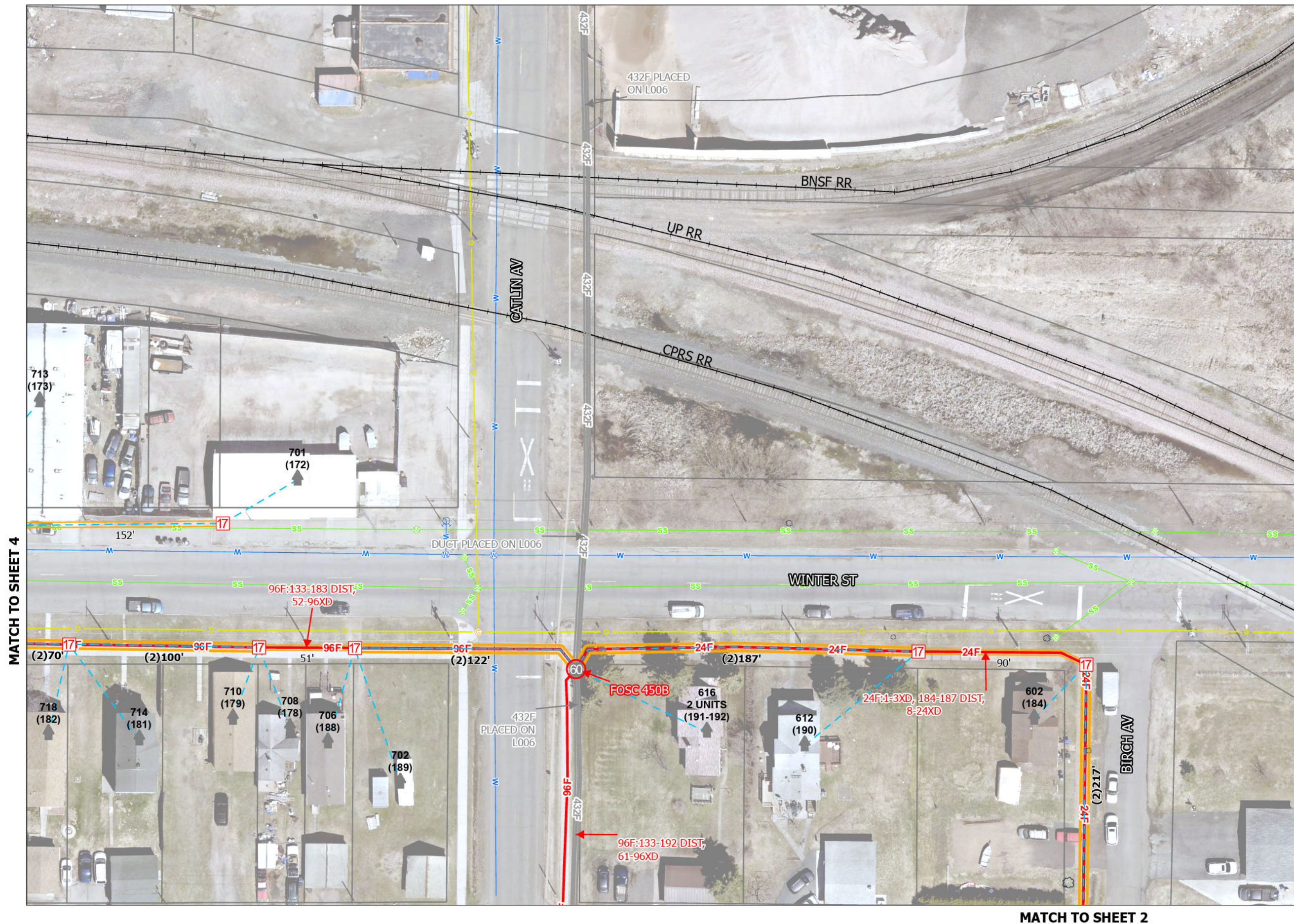
MATCH TO SHEET 7

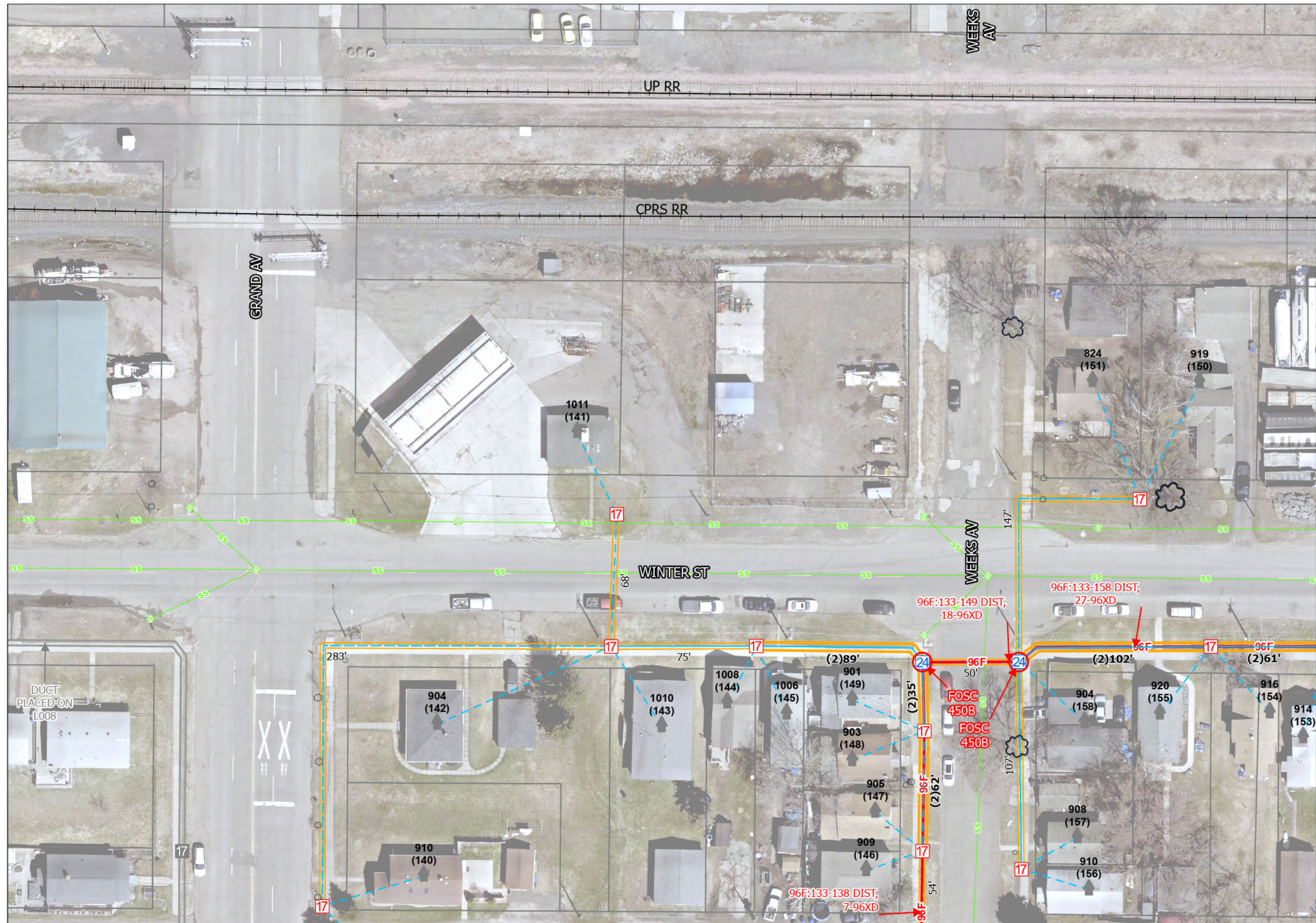
[illegible]

SCALE 1:50



1. UTILITY AND ROW LINES ARE APPROXIMATE. CONTRACTOR SHALL DETERMINE EXACT LOCATIONS PRIOR TO CONSTRUCTION.
2. ALL UNDERGROUND CABLE SHALL BE PLACED AT A MINIMUM DEPTH OF 36" BELOW THE SURFACE UNLESS OTHERWISE NOTED.

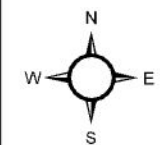




MATCH TO SHEET 4

MATCH TO SHEET 8

SCALE 1:50



1. UTILITY AND ROW LINES ARE APPROXIMATE. CONTRACTOR SHALL DETERMINE EXACT LOCATIONS PRIOR TO CONSTRUCTION.
2. ALL UNDERGROUND CABLE SHALL BE PLACED AT A MINIMUM DEPTH OF 36" BELOW THE SURFACE UNLESS OTHERWISE NOTED.

COUNTY:
DOUGLAS

TOWNSHIP:

TOWN

RANGE

SECTION

MUNICIPALITY
SUPERIOR

AS BUILT:

DATE:

WBS:

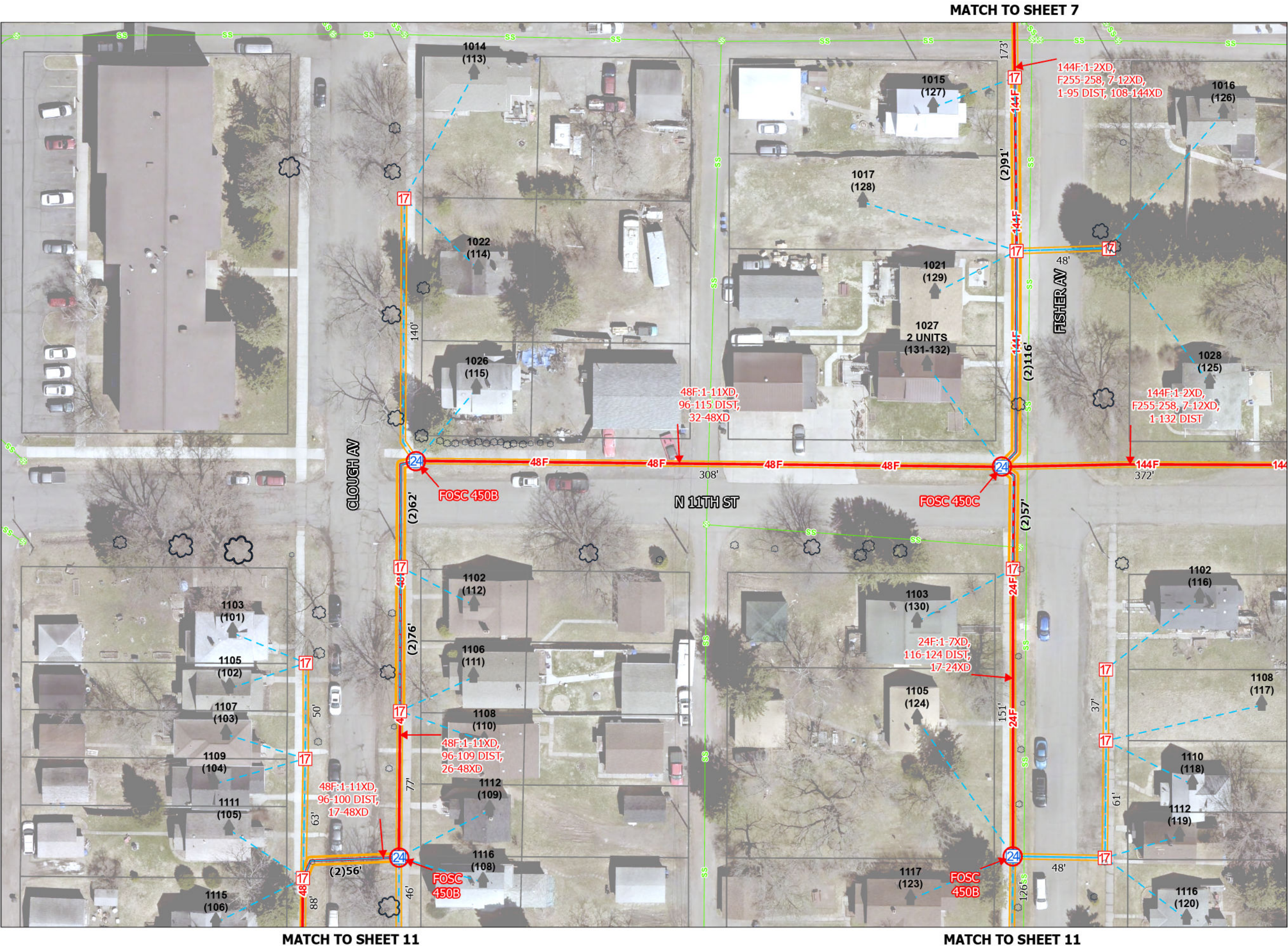
FILENAME: SUPERIOR FTTH

REV No	DATE	STATUS
--------	------	--------

SCALE 1:50



1. UTILITY AND ROW LINES ARE APPROXIMATE. CONTRACTOR SHALL DETERMINE EXACT LOCATIONS PRIOR TO CONSTRUCTION.
2. ALL UNDERGROUND CABLE SHALL BE PLACED AT A MINIMUM DEPTH OF 36" BELOW THE SURFACE UNLESS OTHERWISE NOTED.



COUNTY:
DOUGLAS

TOWNSHIP:

TOWN

RANGE

SECTION

MUNICIPALITY
SUPERIOR

AS BUILT:

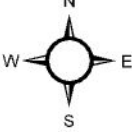
DATE:

WBS:

FILENAME: SUPERIOR FTTH

REV No	DATE	STATUS
--------	------	--------

SCALE 1:50



1. UTILITY AND ROW LINES ARE APPROXIMATE. CONTRACTOR SHALL DETERMINE EXACT LOCATIONS PRIOR TO CONSTRUCTION.
2. ALL UNDERGROUND CABLE SHALL BE PLACED AT A MINIMUM DEPTH OF 36" BELOW THE SURFACE UNLESS OTHERWISE NOTED.

MATCH TO SHEET 4



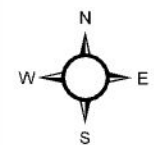
MATCH TO SHEET 8

MATCH TO SHEET 2

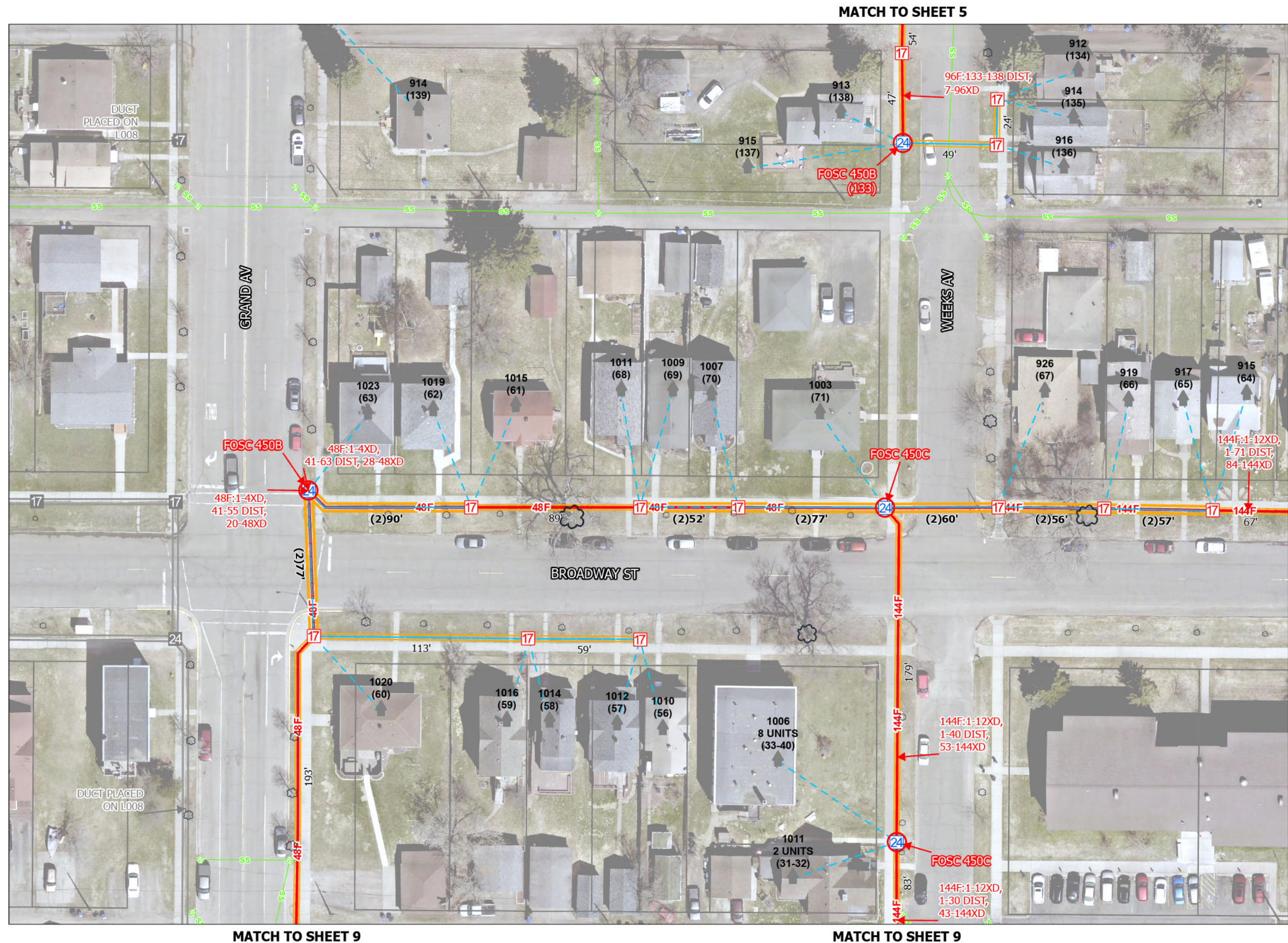
MATCH TO SHEET 6

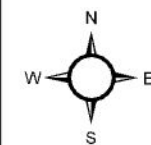
[illegible]

SCALE 1:50

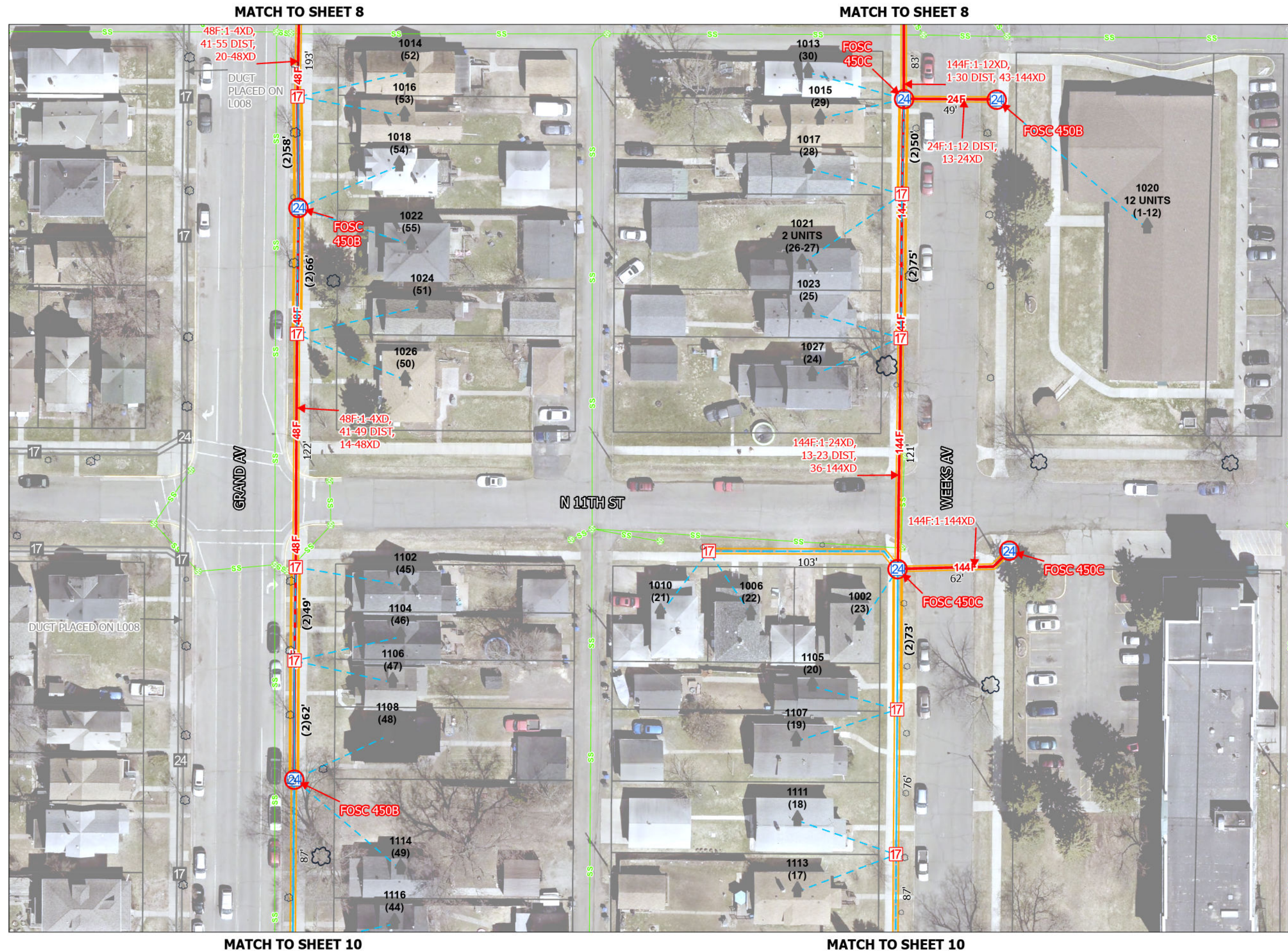


1. UTILITY AND ROW LINES ARE APPROXIMATE. CONTRACTOR SHALL DETERMINE EXACT LOCATIONS PRIOR TO CONSTRUCTION.
2. ALL UNDERGROUND CABLE SHALL BE PLACED AT A MINIMUM DEPTH OF 36" BELOW THE SURFACE UNLESS OTHERWISE NOTED.



[illegible]

1. UTILITY AND ROW LINES ARE APPROXIMATE. CONTRACTOR SHALL DETERMINE EXACT LOCATIONS PRIOR TO CONSTRUCTION.
2. ALL UNDERGROUND CABLE SHALL BE PLACED AT A MINIMUM DEPTH OF 36" BELOW THE SURFACE UNLESS OTHERWISE NOTED.



COUNTY:
DOUGLAS

TOWNSHIP:

TOWN

RANGE

SECTION

MUNICIPALITY
SUPERIOR

AS BUILT:

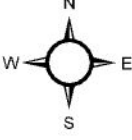
DATE:

WBS:

FILENAME: SUPERIOR FTTH

REV No	DATE	STATUS
--------	------	--------

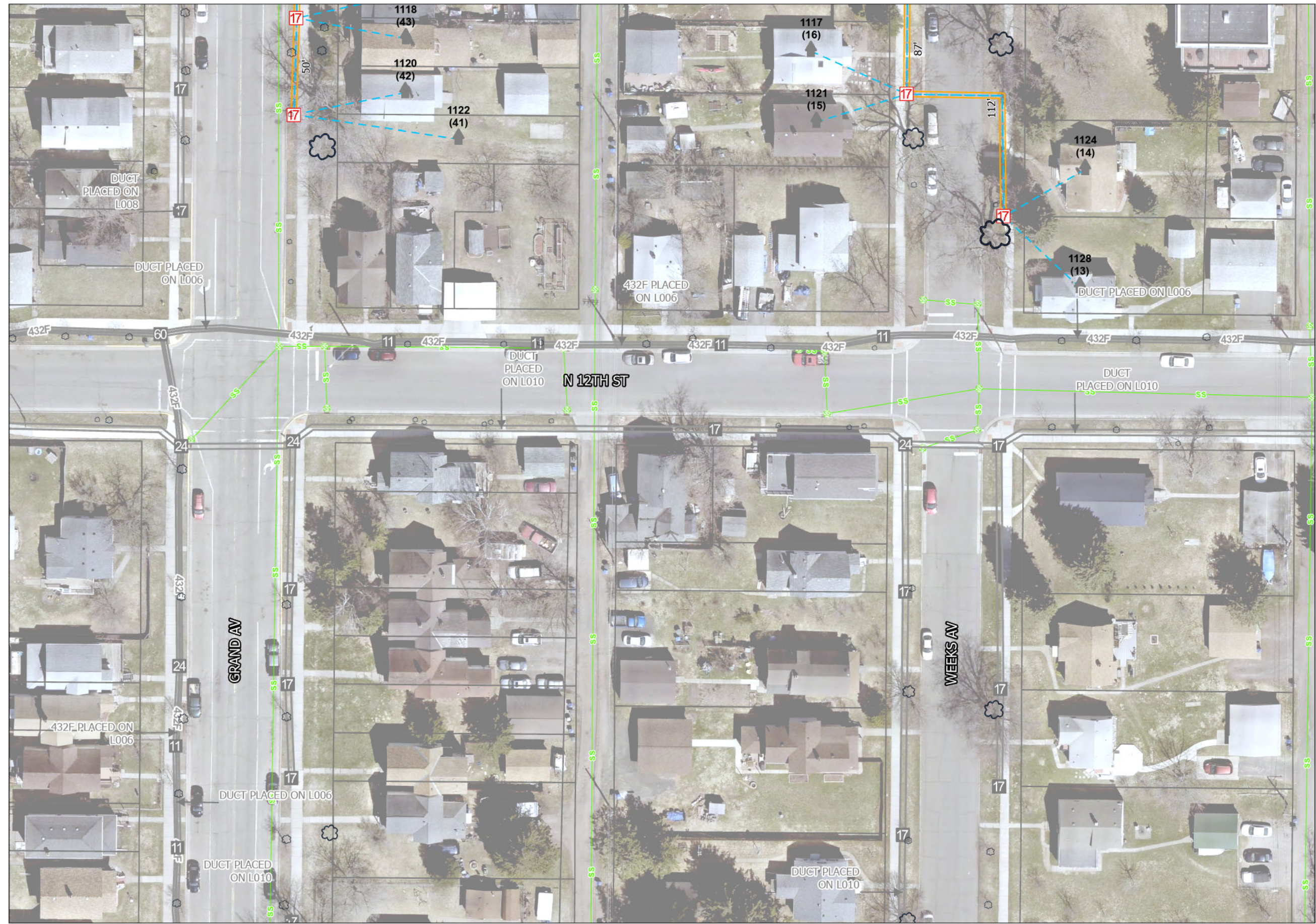
SCALE 1:50

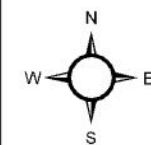


1. UTILITY AND ROW LINES ARE APPROXIMATE. CONTRACTOR SHALL DETERMINE EXACT LOCATIONS PRIOR TO CONSTRUCTION.
2. ALL UNDERGROUND CABLE SHALL BE PLACED AT A MINIMUM DEPTH OF 36" BELOW THE SURFACE UNLESS OTHERWISE NOTED.

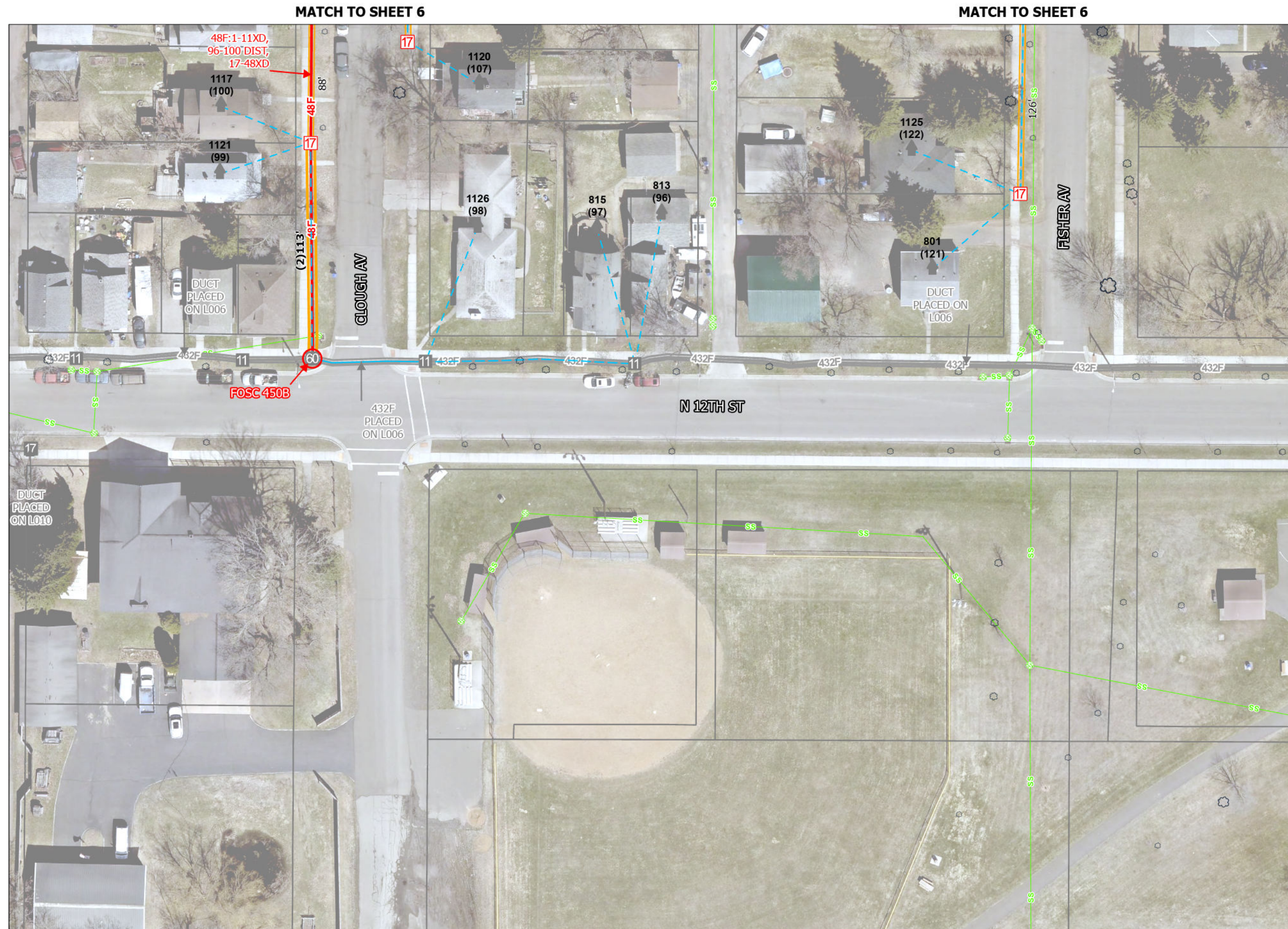
MATCH TO SHEET 9

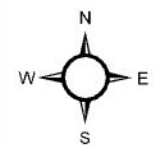
MATCH TO SHEET 9





1. UTILITY AND ROW LINES ARE APPROXIMATE. CONTRACTOR SHALL DETERMINE EXACT LOCATIONS PRIOR TO CONSTRUCTION.
2. ALL UNDERGROUND CABLE SHALL BE PLACED AT A MINIMUM DEPTH OF 36" BELOW THE SURFACE UNLESS OTHERWISE NOTED.

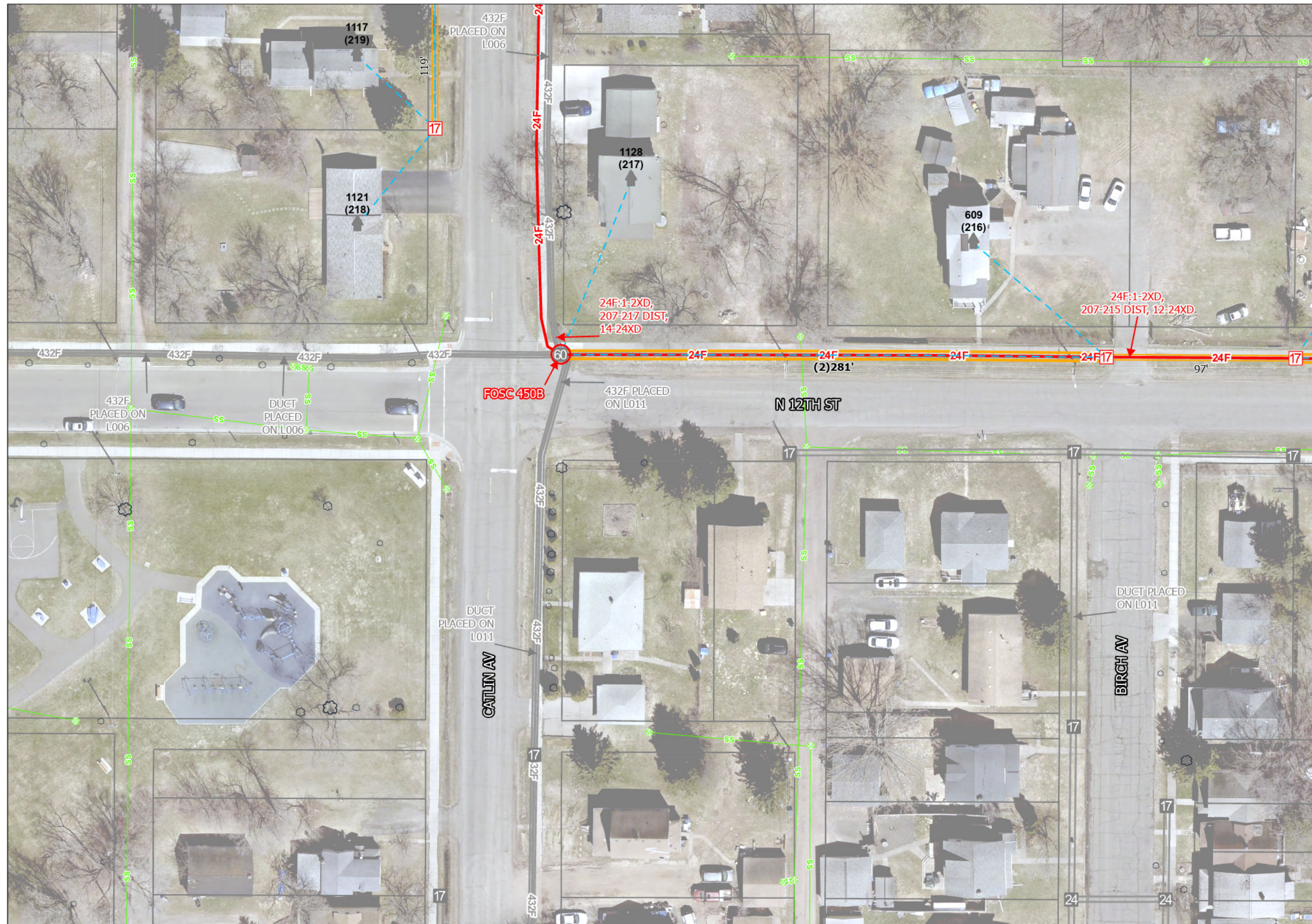




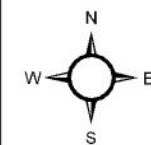
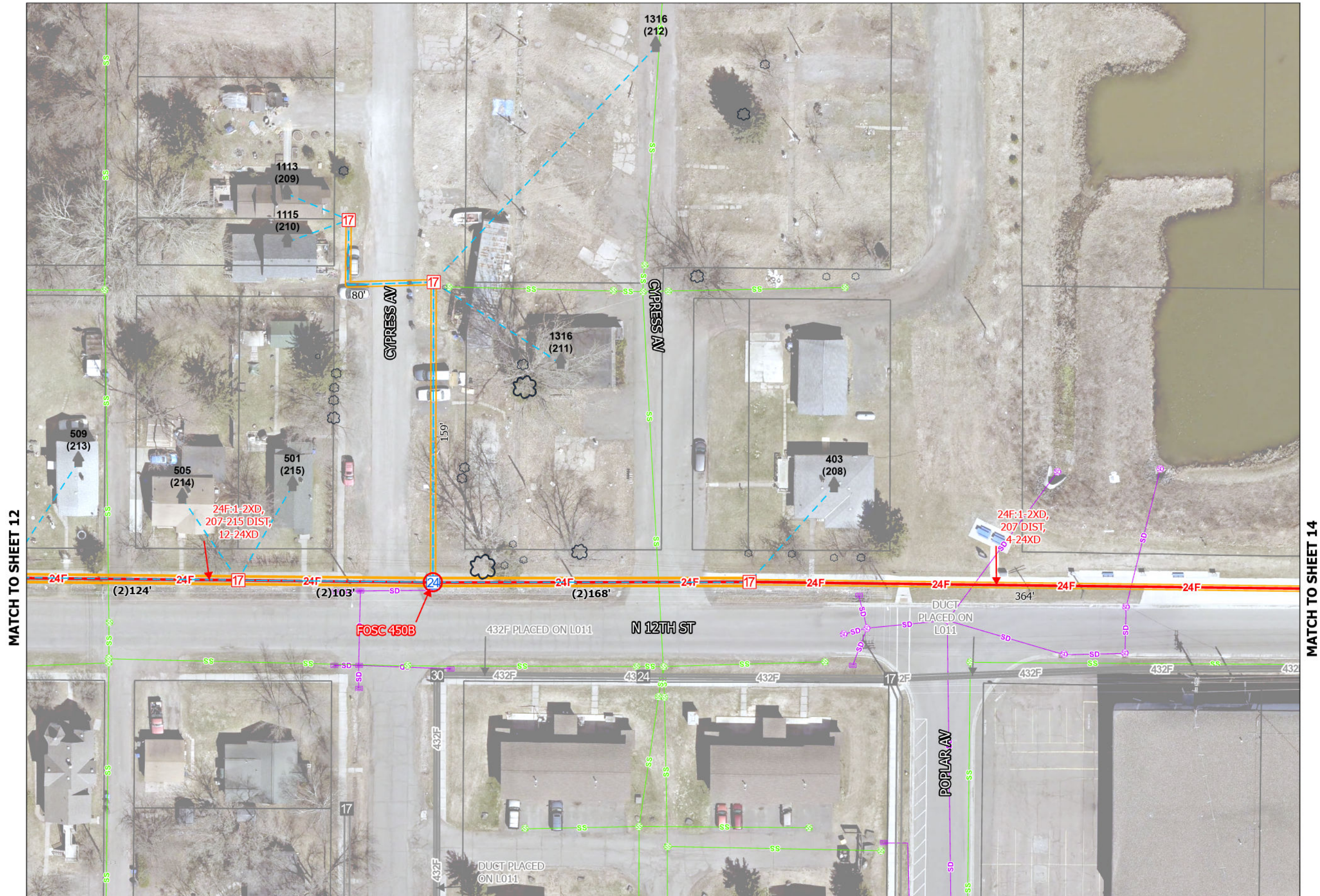
1. UTILITY AND ROW LINES ARE APPROXIMATE. CONTRACTOR SHALL DETERMINE EXACT LOCATIONS PRIOR TO CONSTRUCTION.

2. ALL UNDERGROUND CABLE SHALL BE PLACED AT A MINIMUM DEPTH OF 36" BELOW THE SURFACE UNLESS OTHERWISE NOTED.

MATCH TO SHEET 1



MATCH TO SHEET 13



1. UTILITY AND ROW LINES ARE APPROXIMATE. CONTRACTOR SHALL DETERMINE EXACT LOCATIONS PRIOR TO CONSTRUCTION.
2. ALL UNDERGROUND CABLE SHALL BE PLACED AT A MINIMUM DEPTH OF 36" BELOW THE SURFACE UNLESS OTHERWISE NOTED.



FDA L009

SHEET 14 OF 14

DATE 9/25/2025

MAP REF. dc-4

COUNTY:
DOUGLAS

TOWNSHIP:

TOWN

RANGE

SECTION

MUNICIPALITY
SUPERIOR

AS BUILT:

DATE:

WBS:

FILENAME: SUPERIOR FTTH

REV No	DATE	STATUS

SCALE 1:50

N
W
E
S

1. UTILITY AND ROW LINES ARE APPROXIMATE. CONTRACTOR SHALL DETERMINE EXACT LOCATIONS PRIOR TO CONSTRUCTION.
2. ALL UNDERGROUND CABLE SHALL BE PLACED AT A MINIMUM DEPTH OF 36" BELOW THE SURFACE UNLESS OTHERWISE NOTED.