



SUPERIOR

W I S C O N S I N


Living up to our name.

CITY OF SUPERIOR FTTH OUTSIDE PLANT CONSTRUCTION FIBER OPTIC CABLE ROUTE

CONSTRUCTION PACKAGE FDA L010

DATE: 10/21/2025



























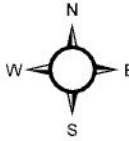


SUPERIOR, WISCONSIN

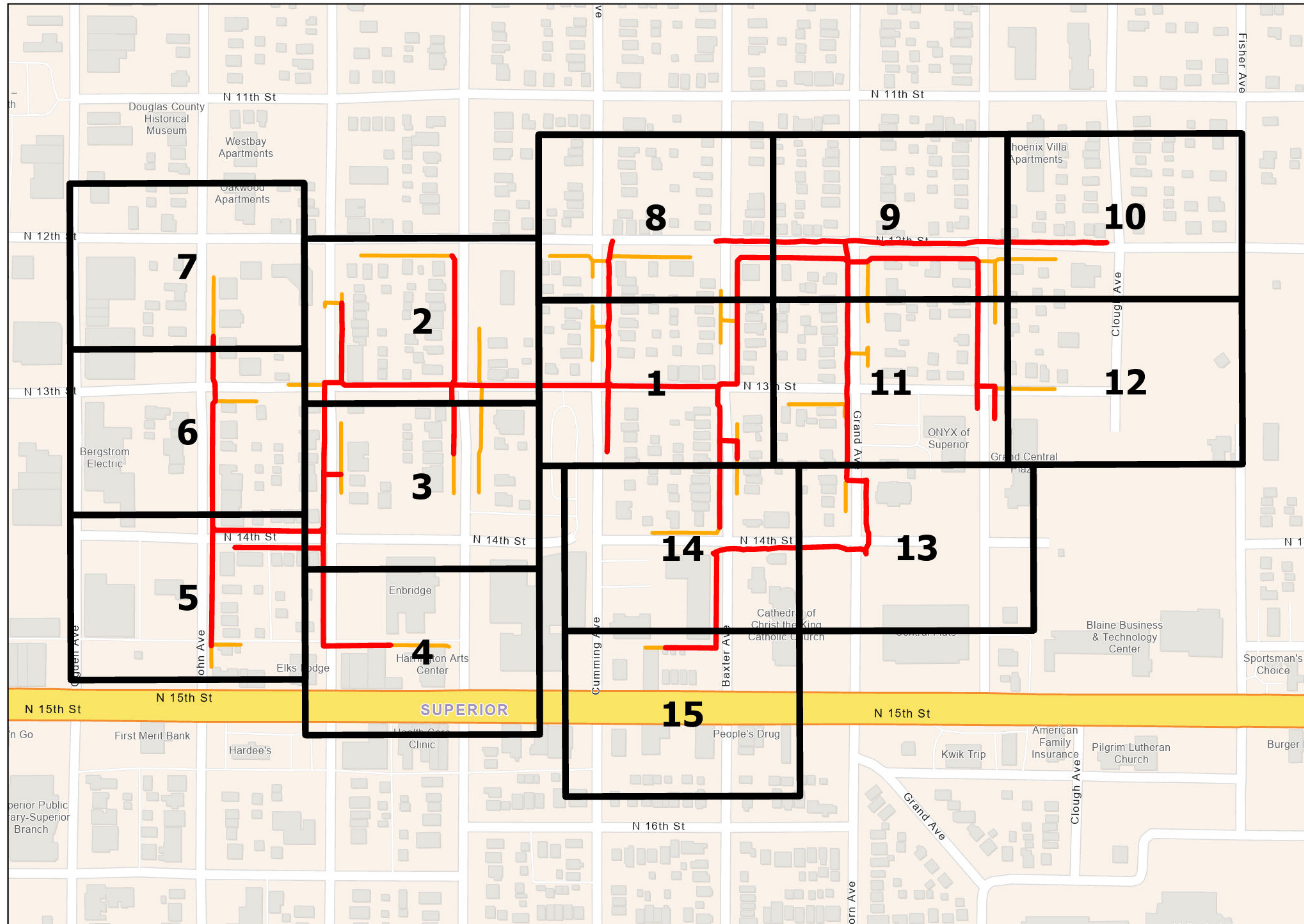


Sheet Index

Page 1: Cover Page
Page 2: Legend
Page 3: Overview Map
Page 4-18: Design

mi-TECH

PROJECT NO. SUPERIOR FTTH			TEL. CO.			EXCHANGE			FDA L010																																																																													
<div>LEGEND</div> <div><div><div></div><div>EXISTING PEDESTAL</div></div><div><div></div><div>BD02 PEDESTAL</div></div><div><div></div><div>BD03 PEDESTAL</div></div><div><div></div><div>BD04 PEDESTAL</div></div><div><div></div><div>BD05 PEDESTAL</div></div><div><div></div><div>EXISTING HANDHOLE</div></div><div><div></div><div>12X12 HANDHOLE</div></div><div><div></div><div>17X30 HANDHOLE</div></div><div><div></div><div>24X36 HANDHOLE</div></div><div><div></div><div>30X48 HANDHOLE</div></div><div><div></div><div>60X36 HANDHOLE</div></div></div> <div><div><div></div><div>ANCHOR</div></div><div><div></div><div>SPLICE CASE</div></div><div><div></div><div>PASSING</div></div><div><div></div><div>NETWORK TERMINAL</div></div><div><div></div><div>UTILITY POLE</div></div><div><div></div><div>CABINET</div></div><div><div></div><div>RISER</div></div></div> <div><div><div></div><div>FIBER CABLE</div></div><div><div></div><div>DUCT</div></div><div><div></div><div>MULTIPLE DUCTS</div></div><div><div></div><div>EXISTING FACILITY</div></div><div><div></div><div>SERVICE DROP</div></div><div><div></div><div>STRAND</div></div><div><div></div><div>RAILROAD</div></div><div><div></div><div>PARCELS</div></div></div> <tr><td colspan="3">SHEET LEGEND OF 15</td></tr> <tr><td colspan="3">DATE 10/21/2025</td></tr> <tr><td colspan="3">MAP REF. dc-4</td></tr> <tr><td colspan="3">COUNTY: DOUGLAS</td></tr> <tr><td colspan="3">TOWNSHIP:</td></tr> <tr><td colspan="3">TOWN</td></tr> <tr><td colspan="3">RANGE</td></tr> <tr><td colspan="3">SECTION</td></tr> <tr><td colspan="3">MUNICIPALITY SUPERIOR</td></tr> <tr><td colspan="3">AS BUILT:</td></tr> <tr><td colspan="3">DATE:</td></tr> <tr><td colspan="3">WBS:</td></tr> <tr><td colspan="3">FILENAME: SUPERIOR FTTH</td></tr> <tr><td>REV No</td><td>DATE</td><td>STATUS</td></tr> <tr><td></td><td></td><td></td></tr> <tr><td></td><td></td><td></td></tr> <tr><td></td><td></td><td></td></tr> <tr><td></td><td></td><td></td></tr> <tr><td></td><td></td><td></td></tr> <tr><td></td><td></td><td></td></tr> <tr><td></td><td></td><td></td></tr> <tr><td></td><td></td><td></td></tr> <tr><td></td><td></td><td></td></tr> <tr><td></td><td></td><td></td></tr> <tr><td colspan="3">SCALE 1:50</td></tr> <tr><td colspan="3"><div></div><div>1. UTILITY AND ROW LINES ARE APPROXIMATE. CONTRACTOR SHALL DETERMINE EXACT LOCATIONS PRIOR TO CONSTRUCTION. 2. ALL UNDERGROUND CABLE SHALL BE PLACED AT A MINIMUM DEPTH OF 36" BELOW THE SURFACE UNLESS OTHERWISE NOTED.</div></td></tr>									SHEET LEGEND OF 15			DATE 10/21/2025			MAP REF. dc-4			COUNTY: DOUGLAS			TOWNSHIP:			TOWN			RANGE			SECTION			MUNICIPALITY SUPERIOR			AS BUILT:			DATE:			WBS:			FILENAME: SUPERIOR FTTH			REV No	DATE	STATUS																															SCALE 1:50			<div></div> <div>1. UTILITY AND ROW LINES ARE APPROXIMATE. CONTRACTOR SHALL DETERMINE EXACT LOCATIONS PRIOR TO CONSTRUCTION. 2. ALL UNDERGROUND CABLE SHALL BE PLACED AT A MINIMUM DEPTH OF 36" BELOW THE SURFACE UNLESS OTHERWISE NOTED.</div>		
									SHEET LEGEND OF 15																																																																													
									DATE 10/21/2025																																																																													
									MAP REF. dc-4																																																																													
									COUNTY: DOUGLAS																																																																													
									TOWNSHIP:																																																																													
									TOWN																																																																													
									RANGE																																																																													
									SECTION																																																																													
									MUNICIPALITY SUPERIOR																																																																													
AS BUILT:																																																																																						
DATE:																																																																																						
WBS:																																																																																						
FILENAME: SUPERIOR FTTH																																																																																						
REV No	DATE	STATUS																																																																																				
SCALE 1:50																																																																																						
<div></div> <div>1. UTILITY AND ROW LINES ARE APPROXIMATE. CONTRACTOR SHALL DETERMINE EXACT LOCATIONS PRIOR TO CONSTRUCTION. 2. ALL UNDERGROUND CABLE SHALL BE PLACED AT A MINIMUM DEPTH OF 36" BELOW THE SURFACE UNLESS OTHERWISE NOTED.</div>																																																																																						



COUNTY:
DOUGLAS

TOWNSHIP:

TOWN

RANGE

SECTION

MUNICIPALITY
SUPERIOR

AS BUILT:

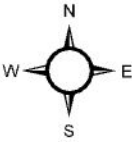
DATE:

WBS:

FILENAME: SUPERIOR FTTH

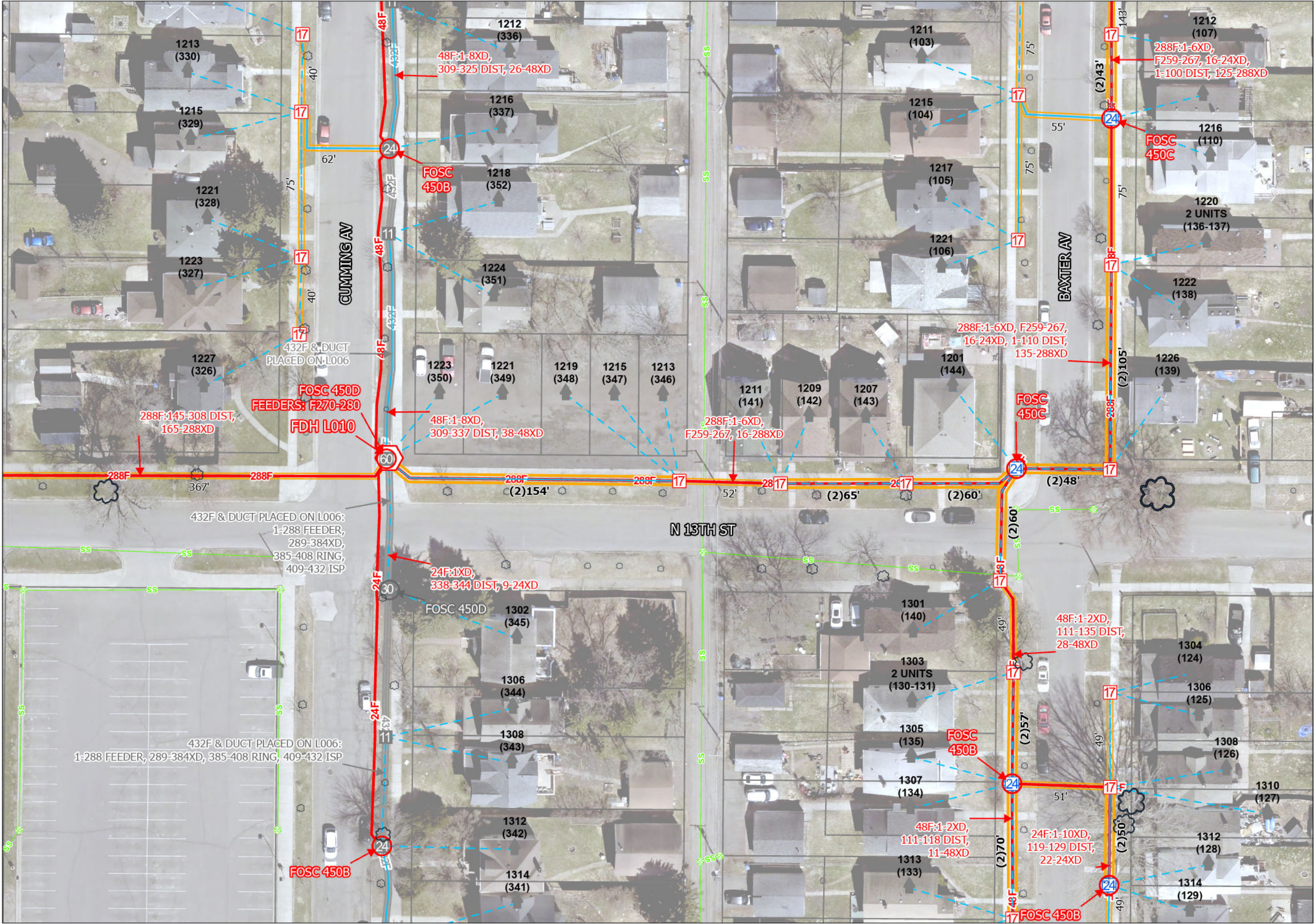
REV No	DATE	STATUS

SCALE 1:50

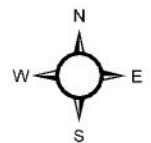


1. UTILITY AND ROW LINES ARE APPROXIMATE. CONTRACTOR SHALL DETERMINE EXACT LOCATIONS PRIOR TO CONSTRUCTION.
2. ALL UNDERGROUND CABLE SHALL BE PLACED AT A MINIMUM DEPTH OF 36" BELOW THE SURFACE UNLESS OTHERWISE NOTED.

MATCH TO SHEET 2

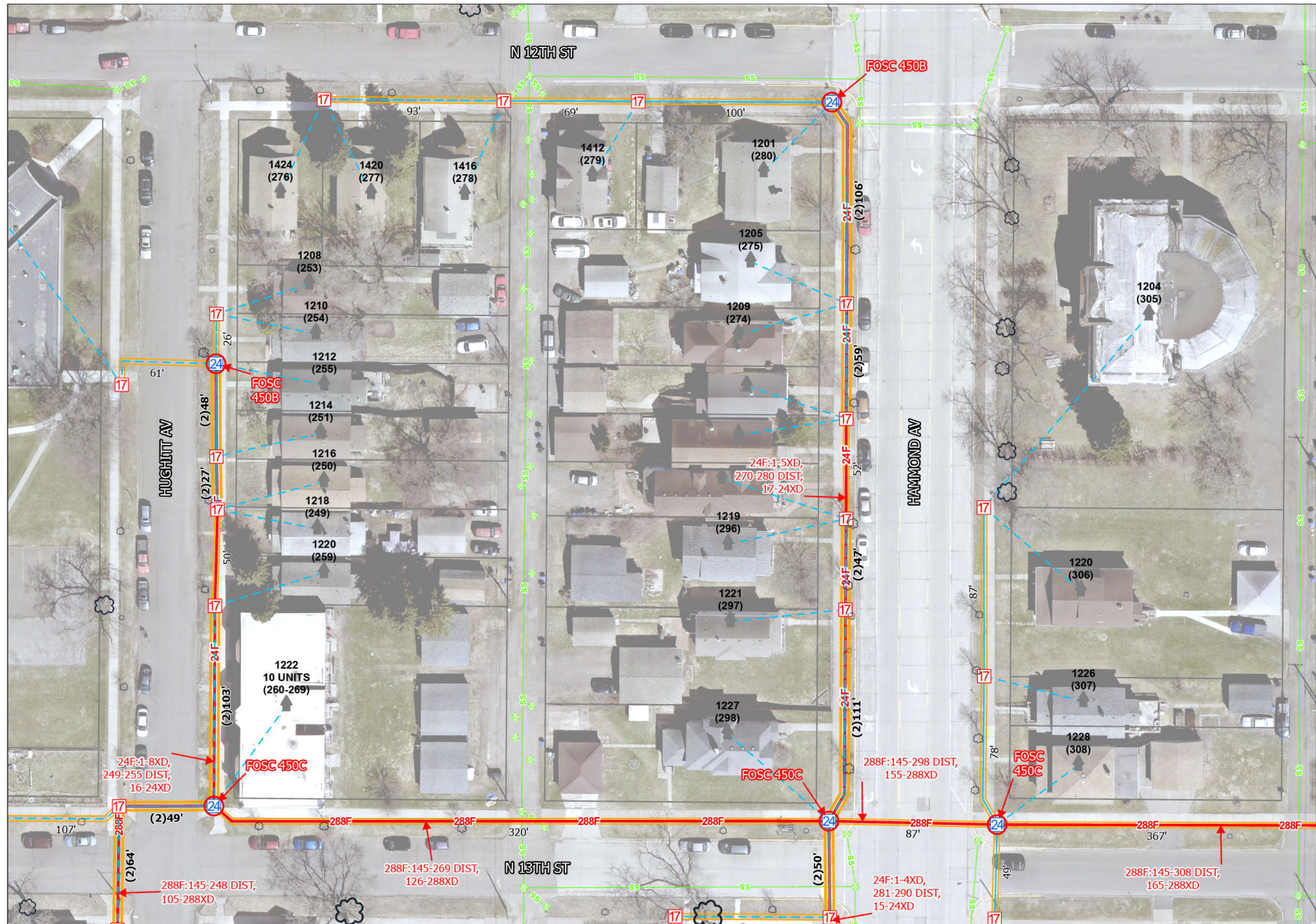


MATCH TO SHEET 14



1. UTILITY AND ROW LINES ARE APPROXIMATE. CONTRACTOR SHALL DETERMINE EXACT LOCATIONS PRIOR TO CONSTRUCTION.

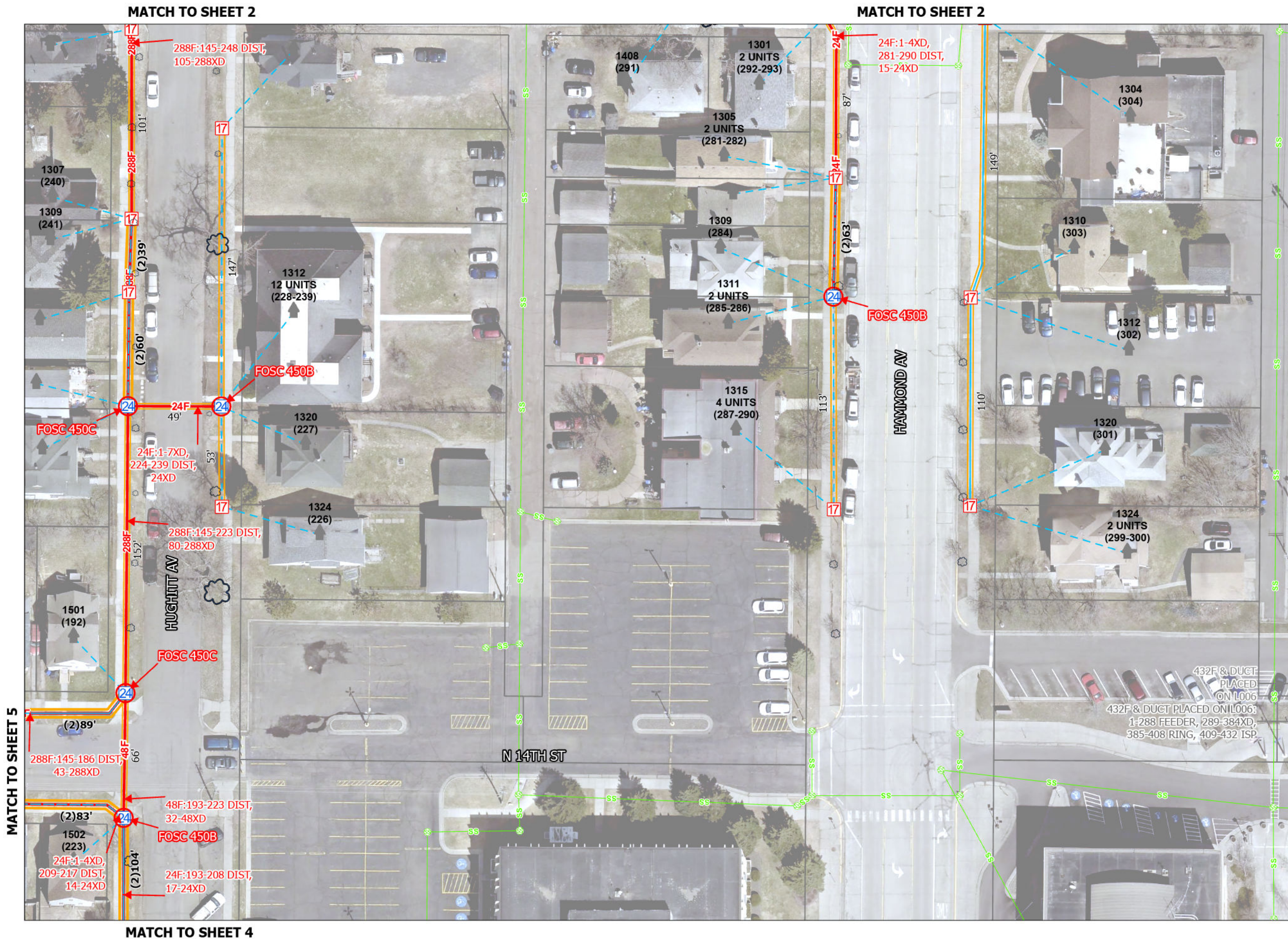
2. ALL UNDERGROUND CABLE SHALL BE PLACED AT A MINIMUM DEPTH OF 36" BELOW THE SURFACE UNLESS OTHERWISE NOTED.

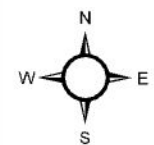


MATCH TO SHEET 3

MATCH TO SHEET 3

MATCH TO SHEET 1

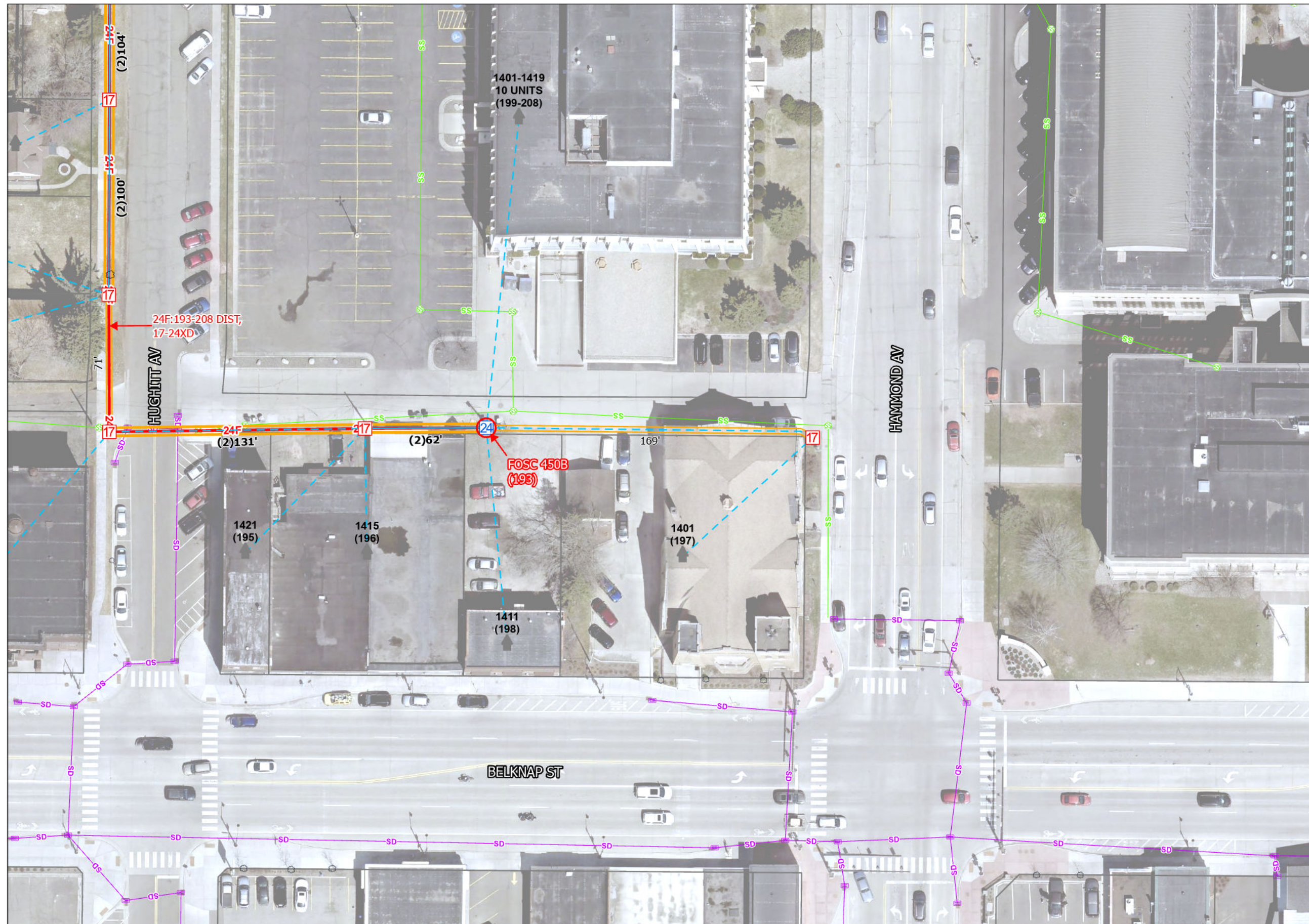


[illegible]

1. UTILITY AND ROW LINES ARE APPROXIMATE. CONTRACTOR SHALL DETERMINE EXACT LOCATIONS PRIOR TO CONSTRUCTION.

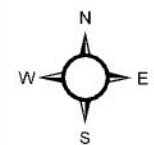
2. ALL UNDERGROUND CABLE SHALL BE PLACED AT A MINIMUM DEPTH OF 36" BELOW THE SURFACE UNLESS OTHERWISE NOTED.

MATCH TO SHEET 3



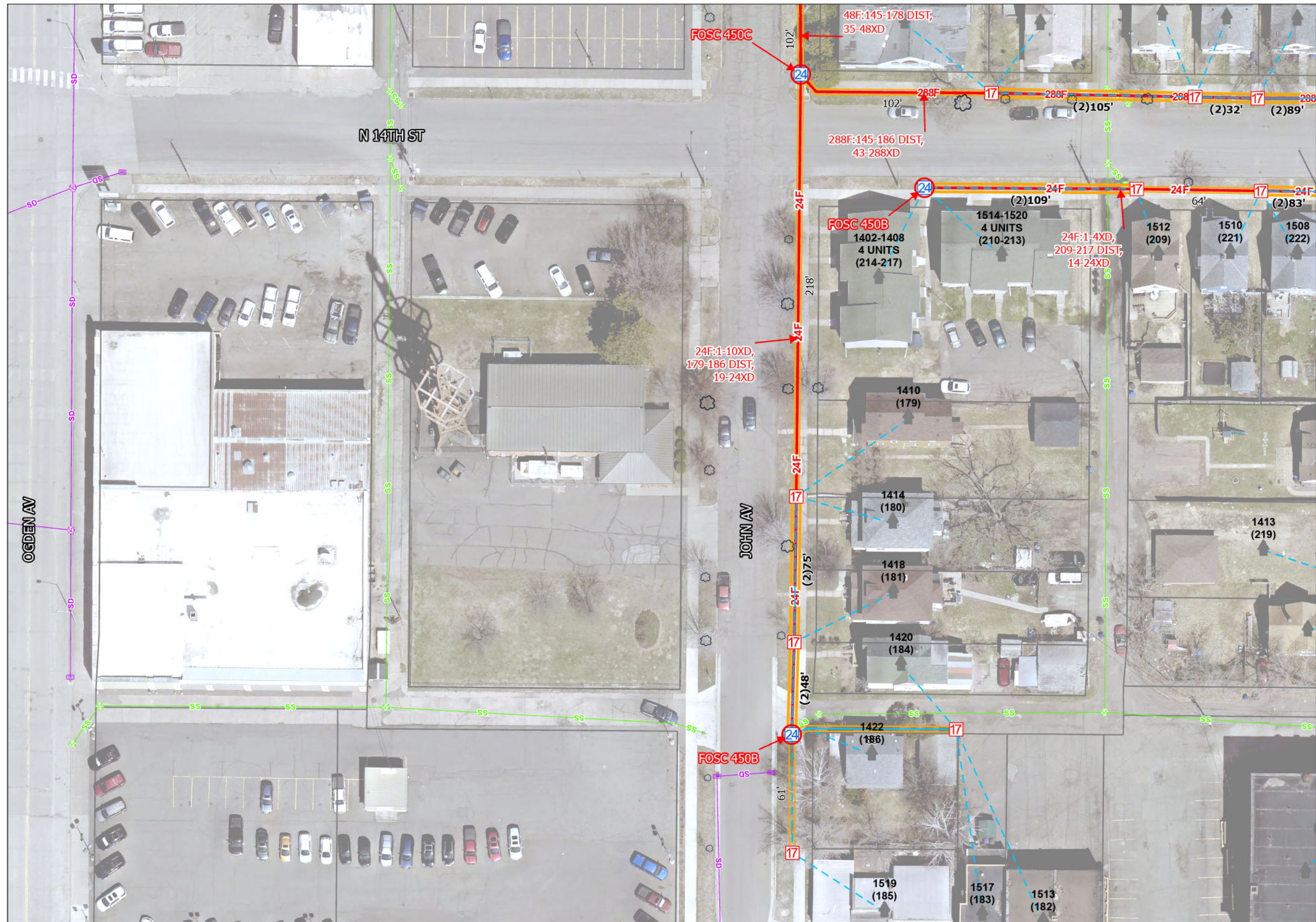
[illegible]

SCALE 1:50

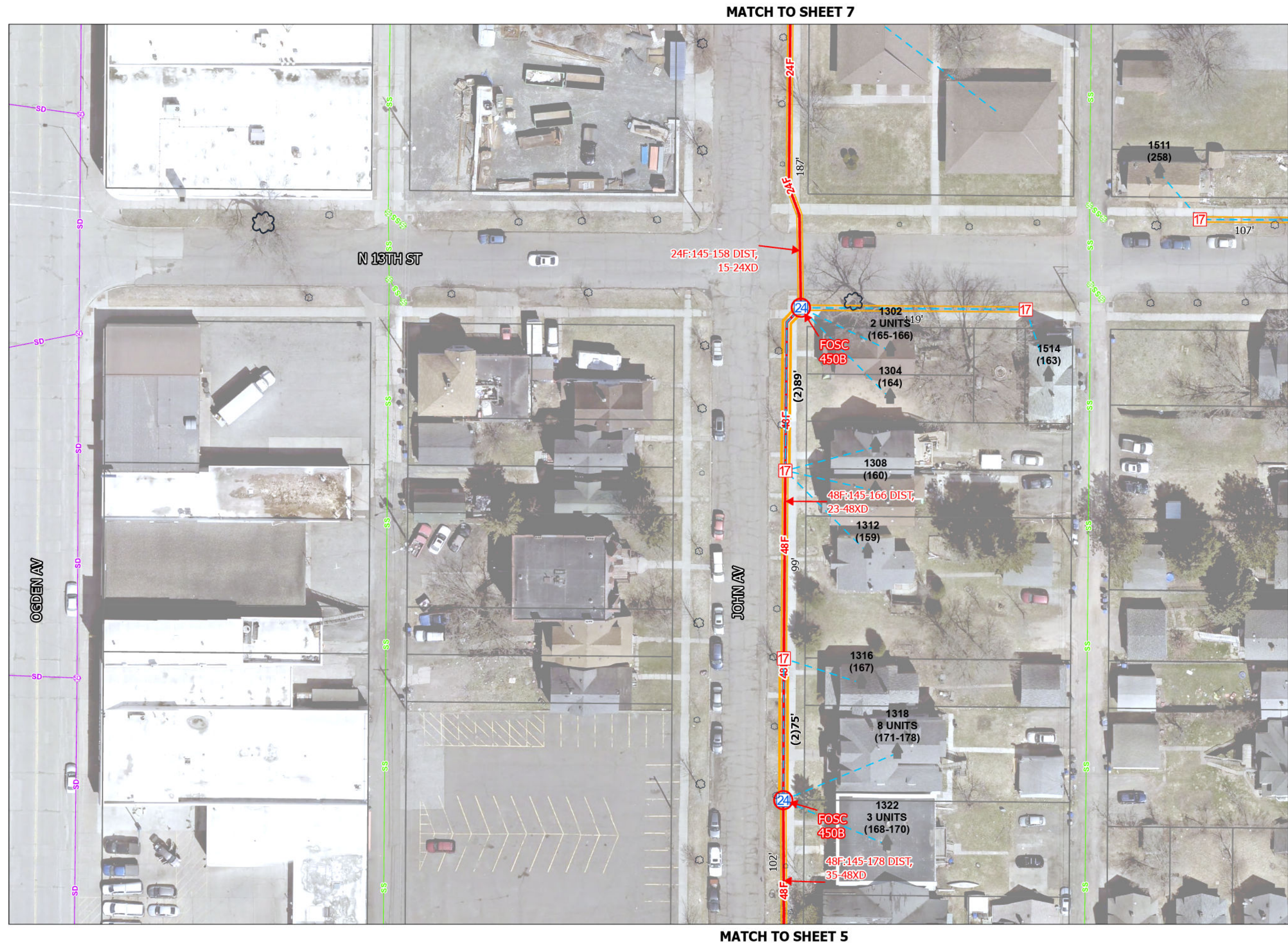


1. UTILITY AND ROW LINES ARE APPROXIMATE. CONTRACTOR SHALL DETERMINE EXACT LOCATIONS PRIOR TO CONSTRUCTION.
2. ALL UNDERGROUND CABLE SHALL BE PLACED AT A MINIMUM DEPTH OF 36" BELOW THE SURFACE UNLESS OTHERWISE NOTED.

MATCH TO SHEET 6



MATCH TO SHEET 3

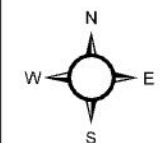


MATCH TO SHEET 2

MATCH TO SHEET 7

MATCH TO SHEET 5

SCALE 1:50

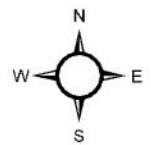


1. UTILITY AND ROW LINES ARE APPROXIMATE. CONTRACTOR SHALL DETERMINE EXACT LOCATIONS PRIOR TO CONSTRUCTION.

2. ALL UNDERGROUND CABLE SHALL BE PLACED AT A MINIMUM DEPTH OF 36" BELOW THE SURFACE UNLESS OTHERWISE NOTED.

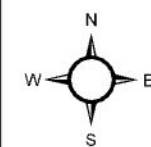
[illegible]

SCALE 1:50



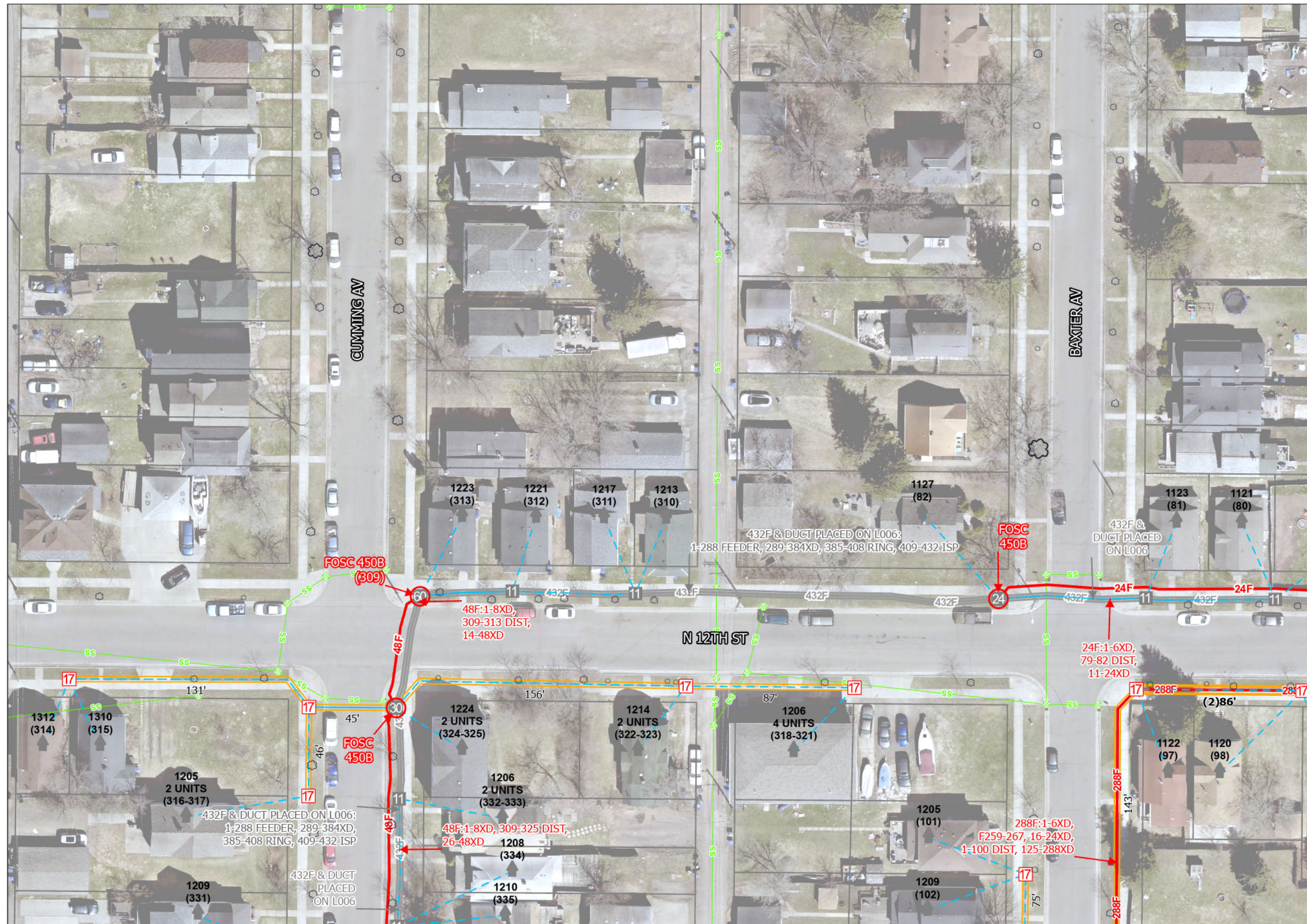
1. UTILITY AND ROW LINES ARE APPROXIMATE. CONTRACTOR SHALL DETERMINE EXACT LOCATIONS PRIOR TO CONSTRUCTION.
2. ALL UNDERGROUND CABLE SHALL BE PLACED AT A MINIMUM DEPTH OF 36" BELOW THE SURFACE UNLESS OTHERWISE NOTED.



[illegible]

SCALE 1:50

1. UTILITY AND ROW LINES ARE APPROXIMATE. CONTRACTOR SHALL DETERMINE EXACT LOCATIONS PRIOR TO CONSTRUCTION.
2. ALL UNDERGROUND CABLE SHALL BE PLACED AT A MINIMUM DEPTH OF 36" BELOW THE SURFACE UNLESS OTHERWISE NOTED.

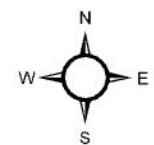


MATCH TO SHEET 9

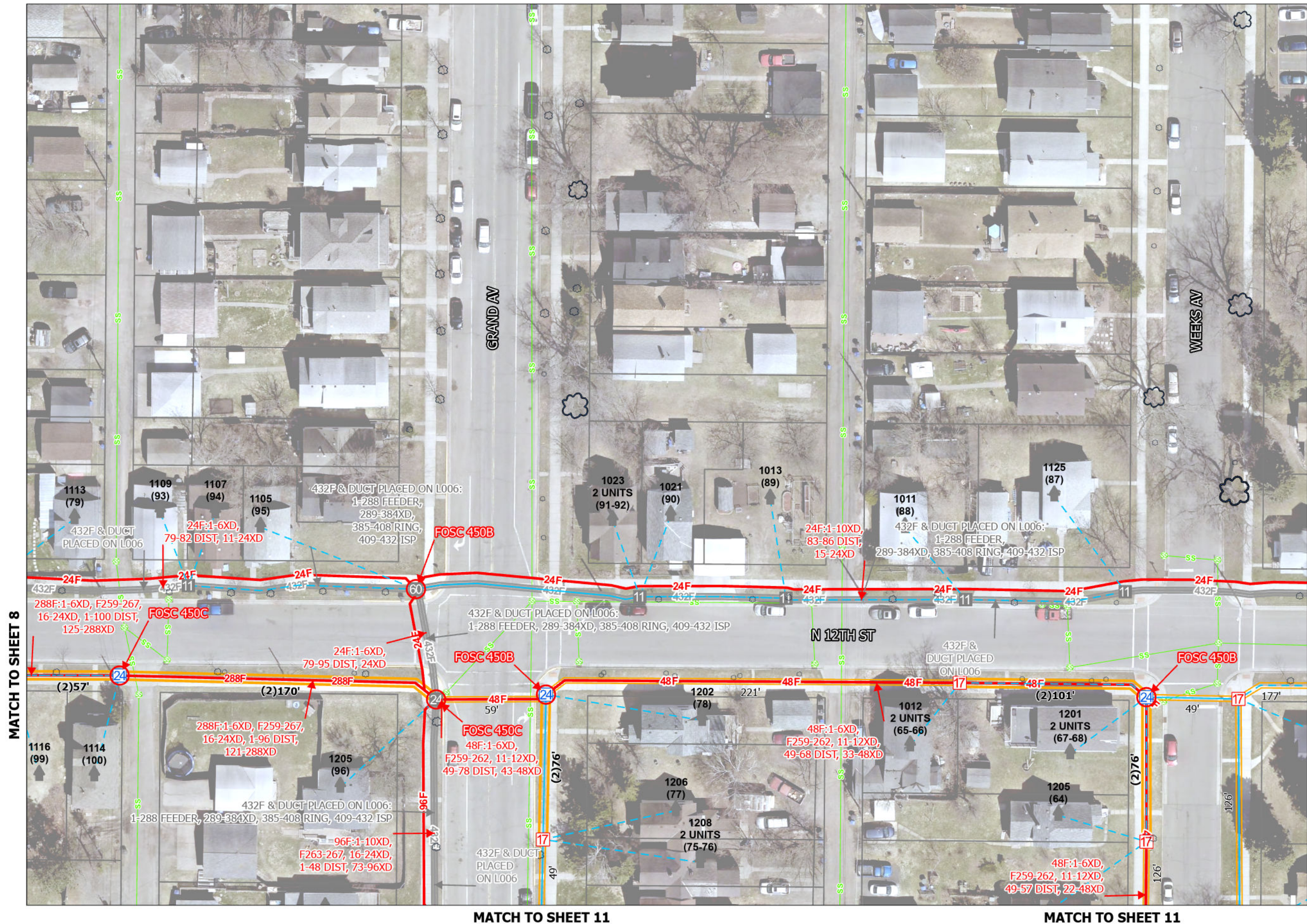
MATCH TO SHEET 1

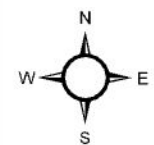
[illegible]

SCALE 1:50



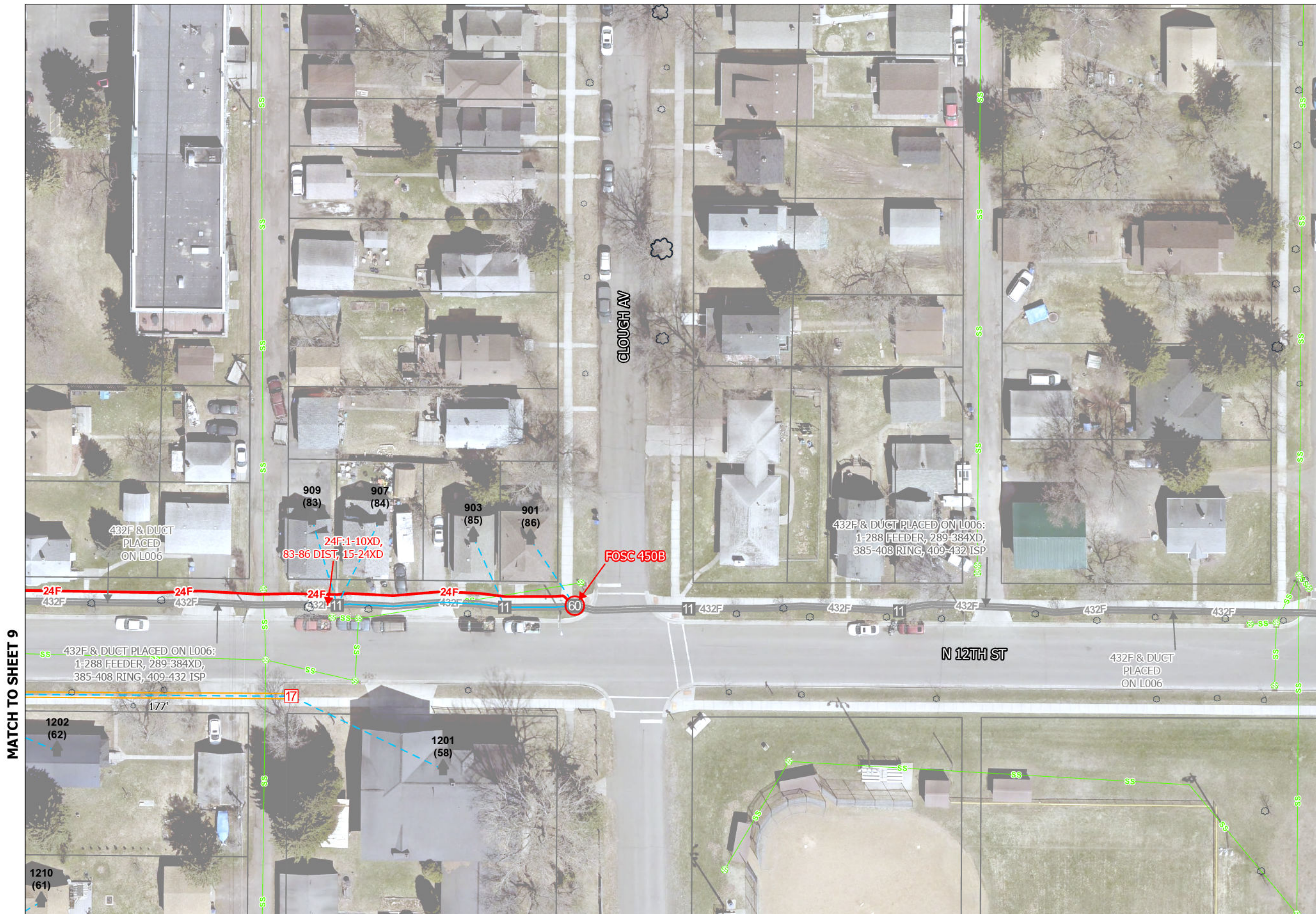
1. UTILITY AND ROW LINES ARE APPROXIMATE. CONTRACTOR SHALL DETERMINE EXACT LOCATIONS PRIOR TO CONSTRUCTION.
2. ALL UNDERGROUND CABLE SHALL BE PLACED AT A MINIMUM DEPTH OF 36" BELOW THE SURFACE UNLESS OTHERWISE NOTED.

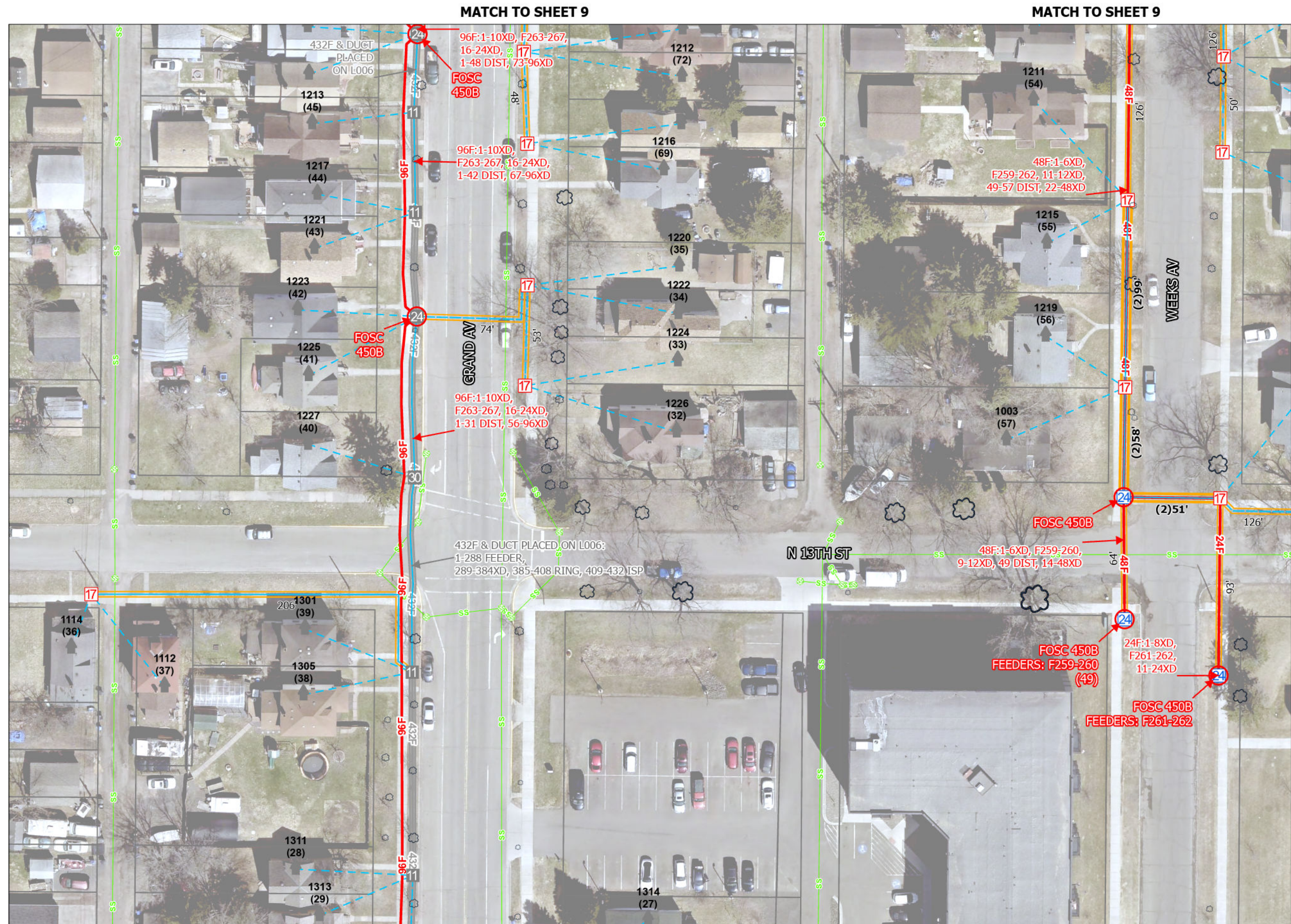




1. UTILITY AND ROW LINES ARE APPROXIMATE. CONTRACTOR SHALL DETERMINE EXACT LOCATIONS PRIOR TO CONSTRUCTION.

2. ALL UNDERGROUND CABLE SHALL BE PLACED AT A MINIMUM DEPTH OF 36" BELOW THE SURFACE UNLESS OTHERWISE NOTED.





COUNTY:
DOUGLAS

TOWNSHIP:

TOWN

RANGE

SECTION

MUNICIPALITY
SUPERIOR

AS BUILT:

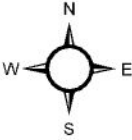
DATE:

WBS:

FILENAME: SUPERIOR FTTH

REV No	DATE	STATUS

SCALE 1:50



1. UTILITY AND ROW LINES ARE APPROXIMATE. CONTRACTOR SHALL DETERMINE EXACT LOCATIONS PRIOR TO CONSTRUCTION.
2. ALL UNDERGROUND CABLE SHALL BE PLACED AT A MINIMUM DEPTH OF 36" BELOW THE SURFACE UNLESS OTHERWISE NOTED.

MATCH TO SHEET 11



COUNTY:
DOUGLAS

TOWNSHIP:

TOWN

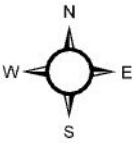
RANGE

SECTION

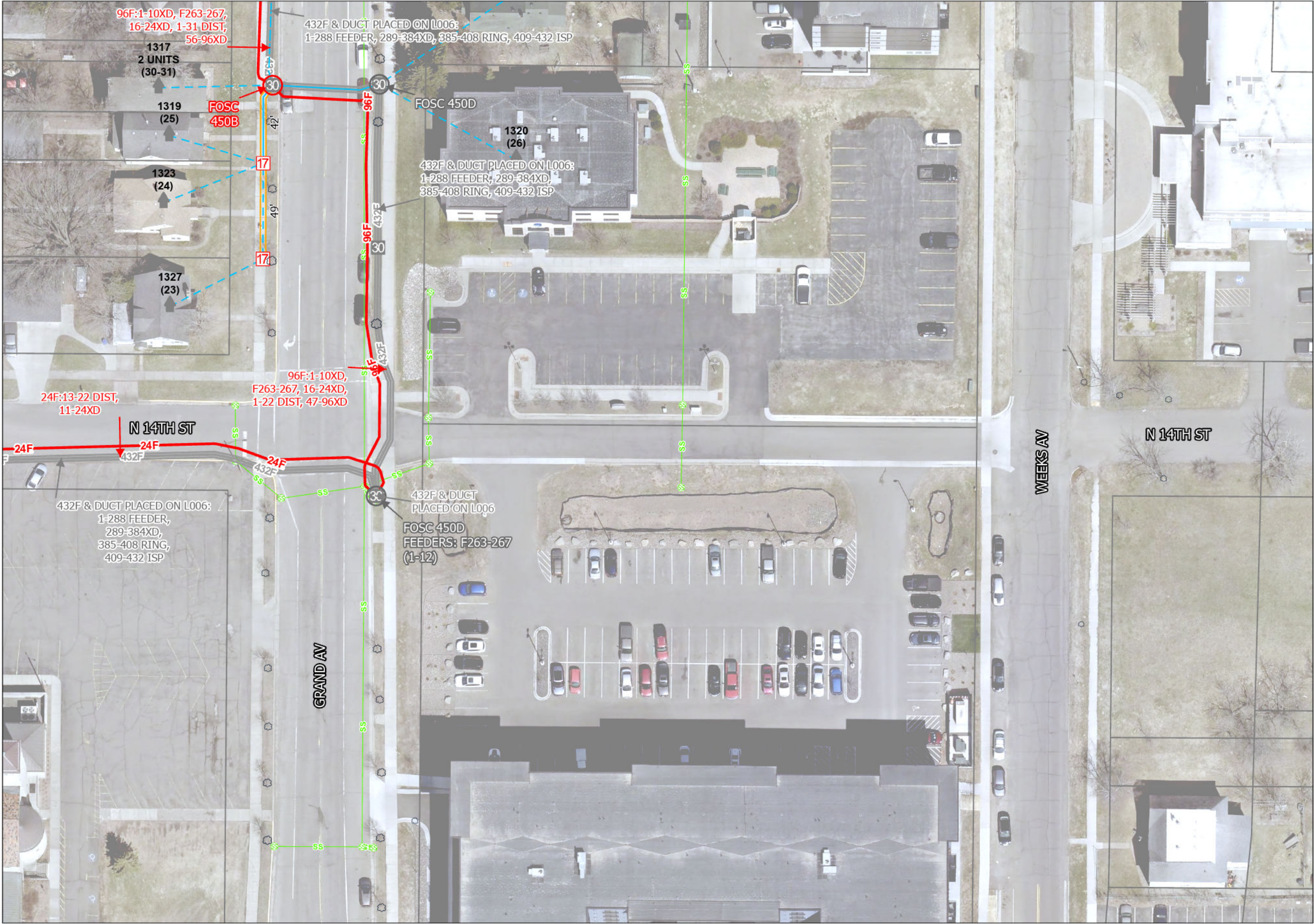
MUNICIPALITY
SUPERIOR

AS BUILT:		
DATE:		
WBS:		
FILENAME: SUPERIOR FTTH		
REV No	DATE	STATUS

SCALE 1:50

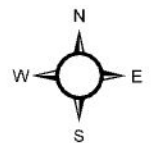


1. UTILITY AND ROW LINES ARE APPROXIMATE. CONTRACTOR SHALL DETERMINE EXACT LOCATIONS PRIOR TO CONSTRUCTION.
2. ALL UNDERGROUND CABLE SHALL BE PLACED AT A MINIMUM DEPTH OF 36" BELOW THE SURFACE UNLESS OTHERWISE NOTED.

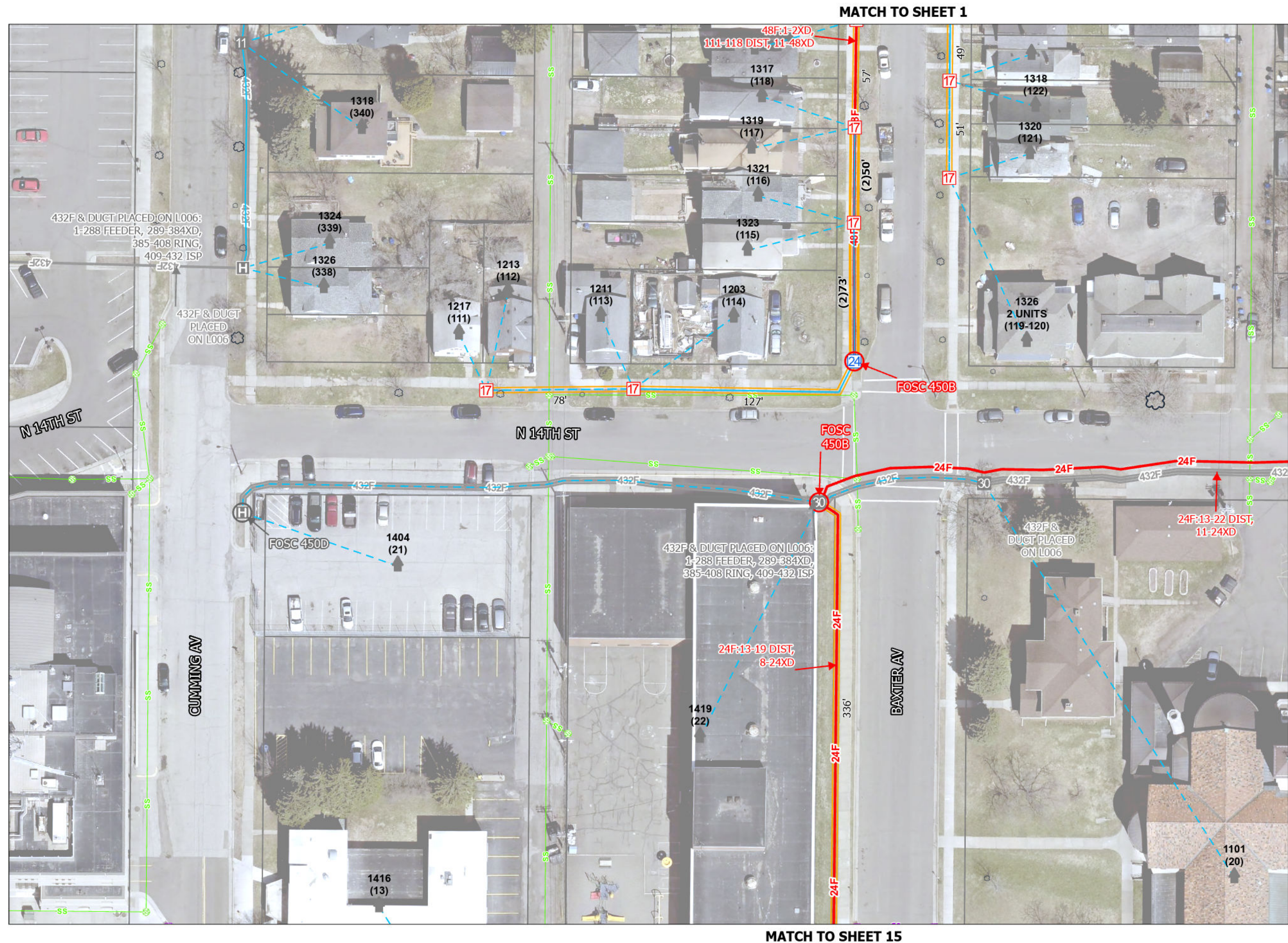


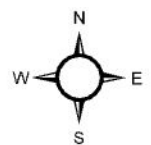
[illegible]

SCALE 1:50



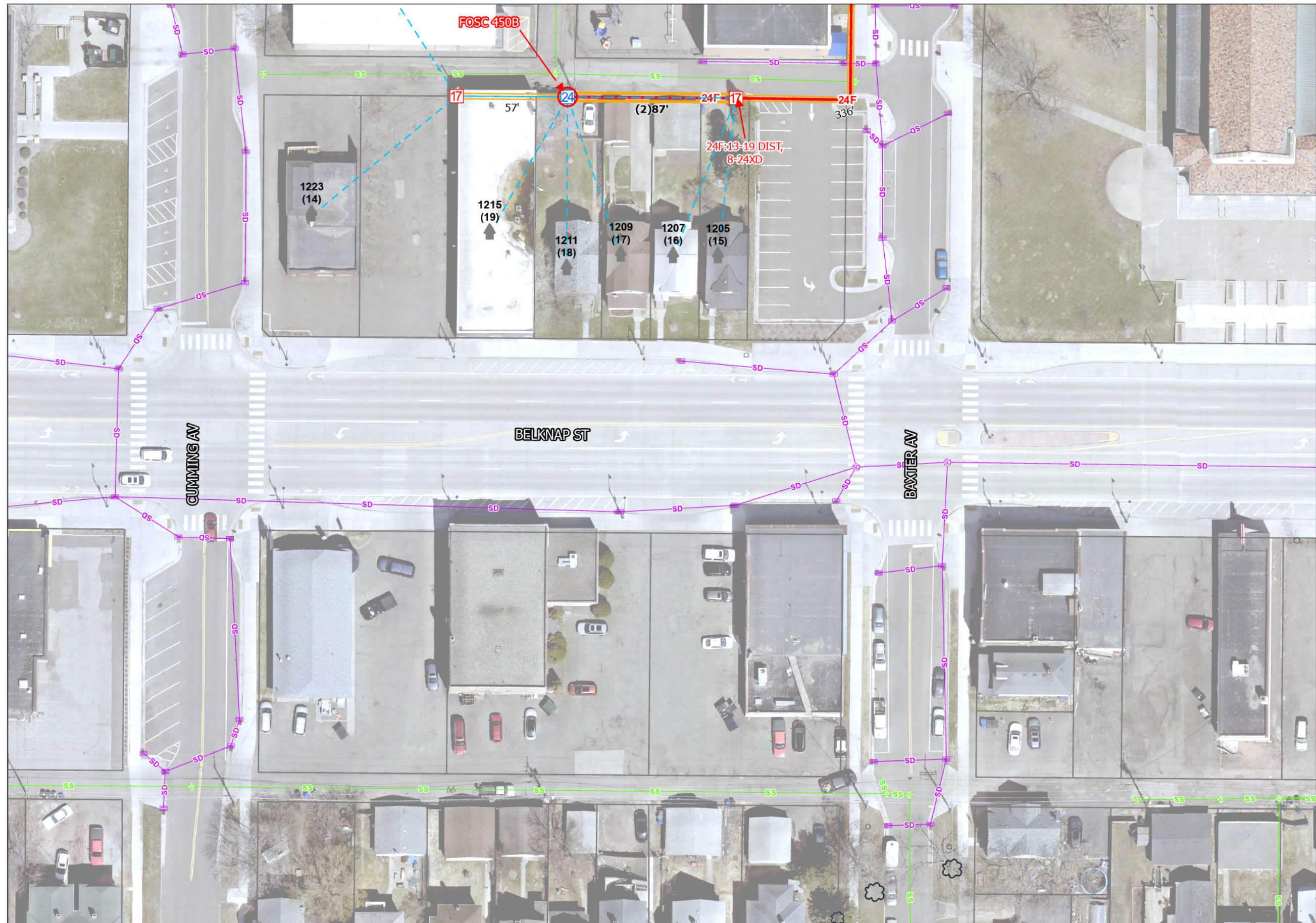
1. UTILITY AND ROW LINES ARE APPROXIMATE. CONTRACTOR SHALL DETERMINE EXACT LOCATIONS PRIOR TO CONSTRUCTION.
2. ALL UNDERGROUND CABLE SHALL BE PLACED AT A MINIMUM DEPTH OF 36" BELOW THE SURFACE UNLESS OTHERWISE NOTED.





1. UTILITY AND ROW LINES ARE APPROXIMATE. CONTRACTOR SHALL DETERMINE EXACT LOCATIONS PRIOR TO CONSTRUCTION.
2. ALL UNDERGROUND CABLE SHALL BE PLACED AT A MINIMUM DEPTH OF 36" BELOW THE SURFACE UNLESS OTHERWISE NOTED.

MATCH TO SHEET 14





SUPERIOR

W I S C O N S I N


Living up to our name.

CITY OF SUPERIOR FTTH OUTSIDE PLANT CONSTRUCTION FIBER OPTIC CABLE ROUTE

CONSTRUCTION PACKAGE FDA L008

DATE: 9/17/2025

























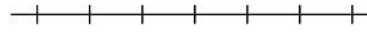

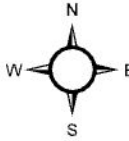
SUPERIOR, WISCONSIN

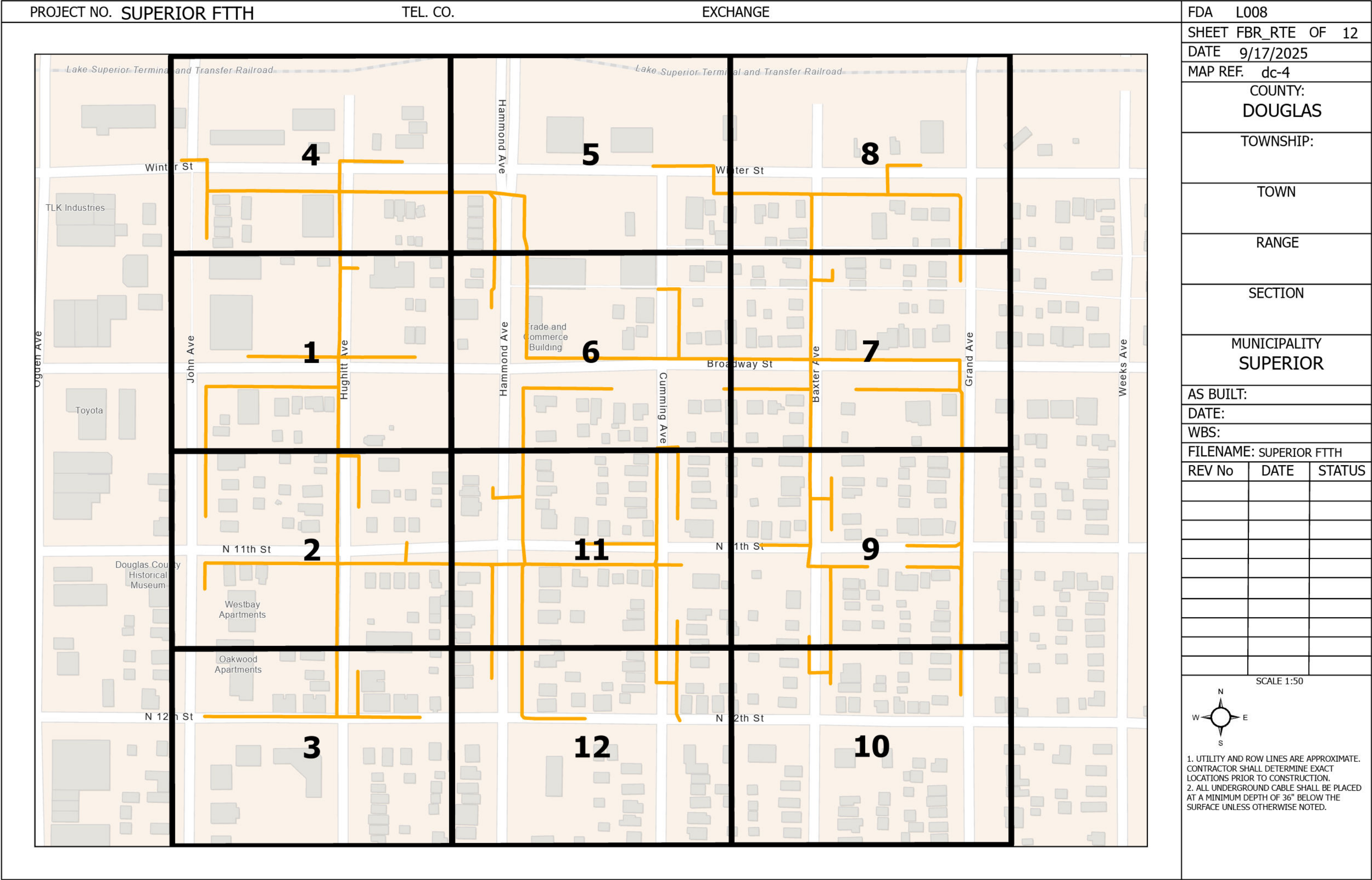


Sheet Index

Page 1: Cover Page
Page 2: Legend
Page 3: Overview Map
Page 4-15: Design

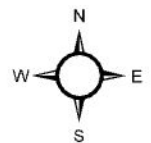
mi-TECH

PROJECT NO. SUPERIOR FTTH		TEL. CO.		EXCHANGE		FDA L008																													
<div>LEGEND</div> <div><div><div><div></div><div>EXISTING PEDESTAL</div></div><div><div></div><div>BD02 PEDESTAL</div></div><div><div></div><div>BD03 PEDESTAL</div></div><div><div></div><div>BD04 PEDESTAL</div></div><div><div></div><div>BD05 PEDESTAL</div></div><div><div></div><div>EXISTING HANDHOLE</div></div><div><div></div><div>12X12 HANDHOLE</div></div><div><div></div><div>17X30 HANDHOLE</div></div><div><div></div><div>24X36 HANDHOLE</div></div><div><div></div><div>30X48 HANDHOLE</div></div><div><div></div><div>60X36 HANDHOLE</div></div></div><div><div><div></div><div>ANCHOR</div></div><div><div></div><div>SPLICE CASE</div></div><div><div></div><div>PASSING</div></div><div><div></div><div>NETWORK TERMINAL</div></div><div><div></div><div>UTILITY POLE</div></div><div><div></div><div>CABINET</div></div><div><div></div><div>RISER</div></div></div><div><div><div></div><div>FIBER CABLE</div></div><div><div></div><div>DUCT</div></div><div><div></div><div>MULTIPLE DUCTS</div></div><div><div></div><div>EXISTING FACILITY</div></div><div><div></div><div>SERVICE DROP</div></div><div><div></div><div>STRAND</div></div><div><div></div><div>RAILROAD</div></div><div><div></div><div>PARCELS</div></div></div></div> <div><div>SHEET LEGEND OF 12</div><div>DATE 9/17/2025</div><div>MAP REF. dc-4</div><div>COUNTY: DOUGLAS</div><div>TOWNSHIP:</div><div>TOWN</div><div>RANGE</div><div>SECTION</div><div>MUNICIPALITY SUPERIOR</div><div>AS BUILT:</div><div>DATE:</div><div>WBS:</div><div>FILENAME: SUPERIOR FTTH</div><table><thead><tr><th>REV No</th><th>DATE</th><th>STATUS</th></tr></thead><tbody><tr><td></td><td></td><td></td></tr><tr><td></td><td></td><td></td></tr><tr><td></td><td></td><td></td></tr><tr><td></td><td></td><td></td></tr><tr><td></td><td></td><td></td></tr><tr><td></td><td></td><td></td></tr><tr><td></td><td></td><td></td></tr><tr><td></td><td></td><td></td></tr><tr><td></td><td></td><td></td></tr></tbody></table><div>SCALE 1:50</div><div></div><div>1. UTILITY AND ROW LINES ARE APPROXIMATE. CONTRACTOR SHALL DETERMINE EXACT LOCATIONS PRIOR TO CONSTRUCTION. 2. ALL UNDERGROUND CABLE SHALL BE PLACED AT A MINIMUM DEPTH OF 36" BELOW THE SURFACE UNLESS OTHERWISE NOTED.</div></div>						REV No	DATE	STATUS																											
						REV No	DATE	STATUS																											

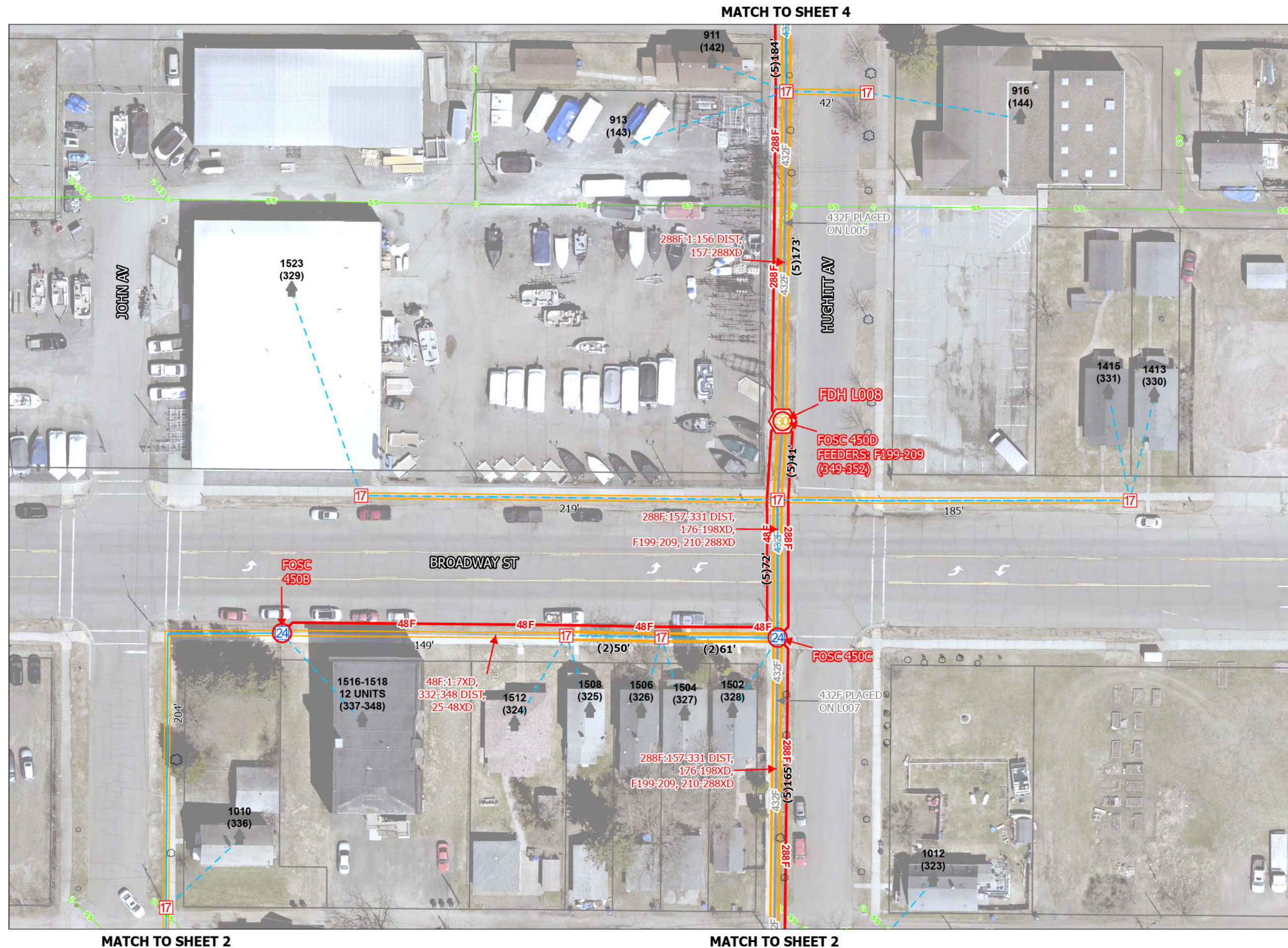


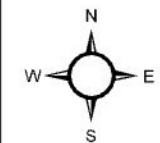
[illegible]

SCALE 1:50

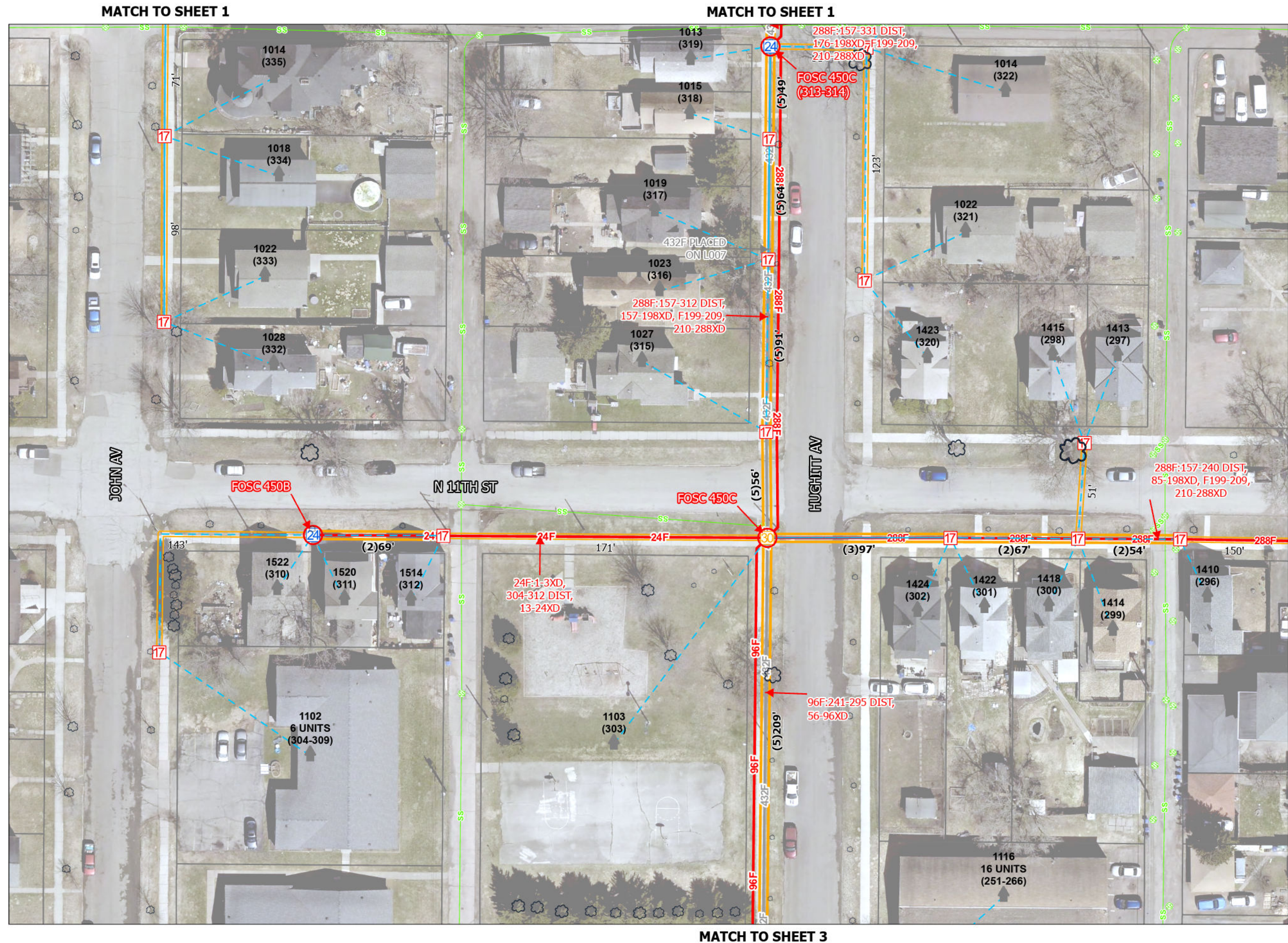


1. UTILITY AND ROW LINES ARE APPROXIMATE. CONTRACTOR SHALL DETERMINE EXACT LOCATIONS PRIOR TO CONSTRUCTION.
2. ALL UNDERGROUND CABLE SHALL BE PLACED AT A MINIMUM DEPTH OF 36" BELOW THE SURFACE UNLESS OTHERWISE NOTED.

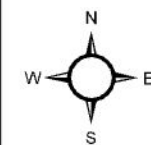


[illegible]

1. UTILITY AND ROW LINES ARE APPROXIMATE. CONTRACTOR SHALL DETERMINE EXACT LOCATIONS PRIOR TO CONSTRUCTION.
2. ALL UNDERGROUND CABLE SHALL BE PLACED AT A MINIMUM DEPTH OF 36" BELOW THE SURFACE UNLESS OTHERWISE NOTED.



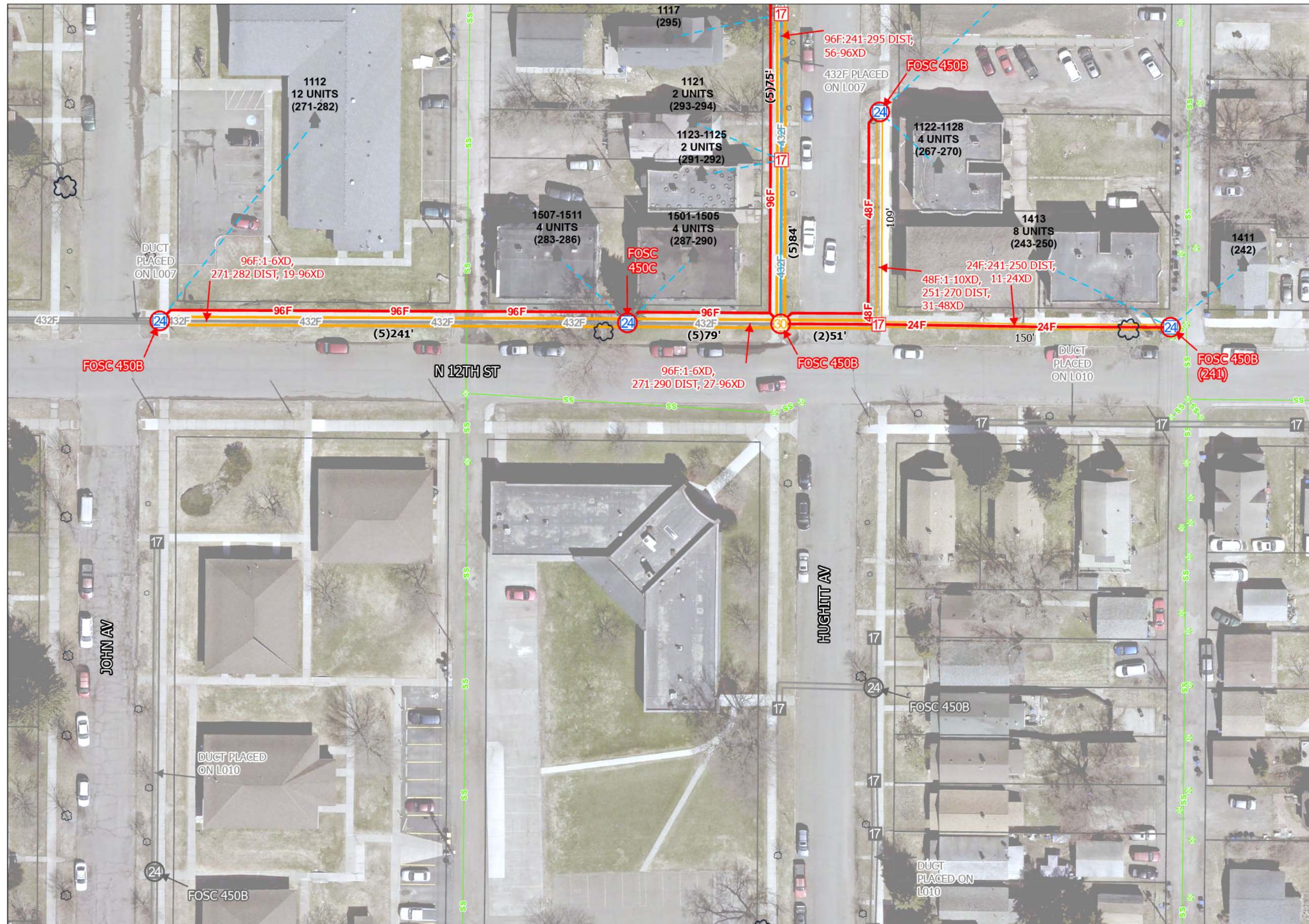
MATCH TO SHEET 11



1. UTILITY AND ROW LINES ARE APPROXIMATE. CONTRACTOR SHALL DETERMINE EXACT LOCATIONS PRIOR TO CONSTRUCTION.

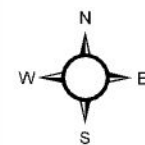
2. ALL UNDERGROUND CABLE SHALL BE PLACED AT A MINIMUM DEPTH OF 36" BELOW THE SURFACE UNLESS OTHERWISE NOTED.

MATCH TO SHEET 2

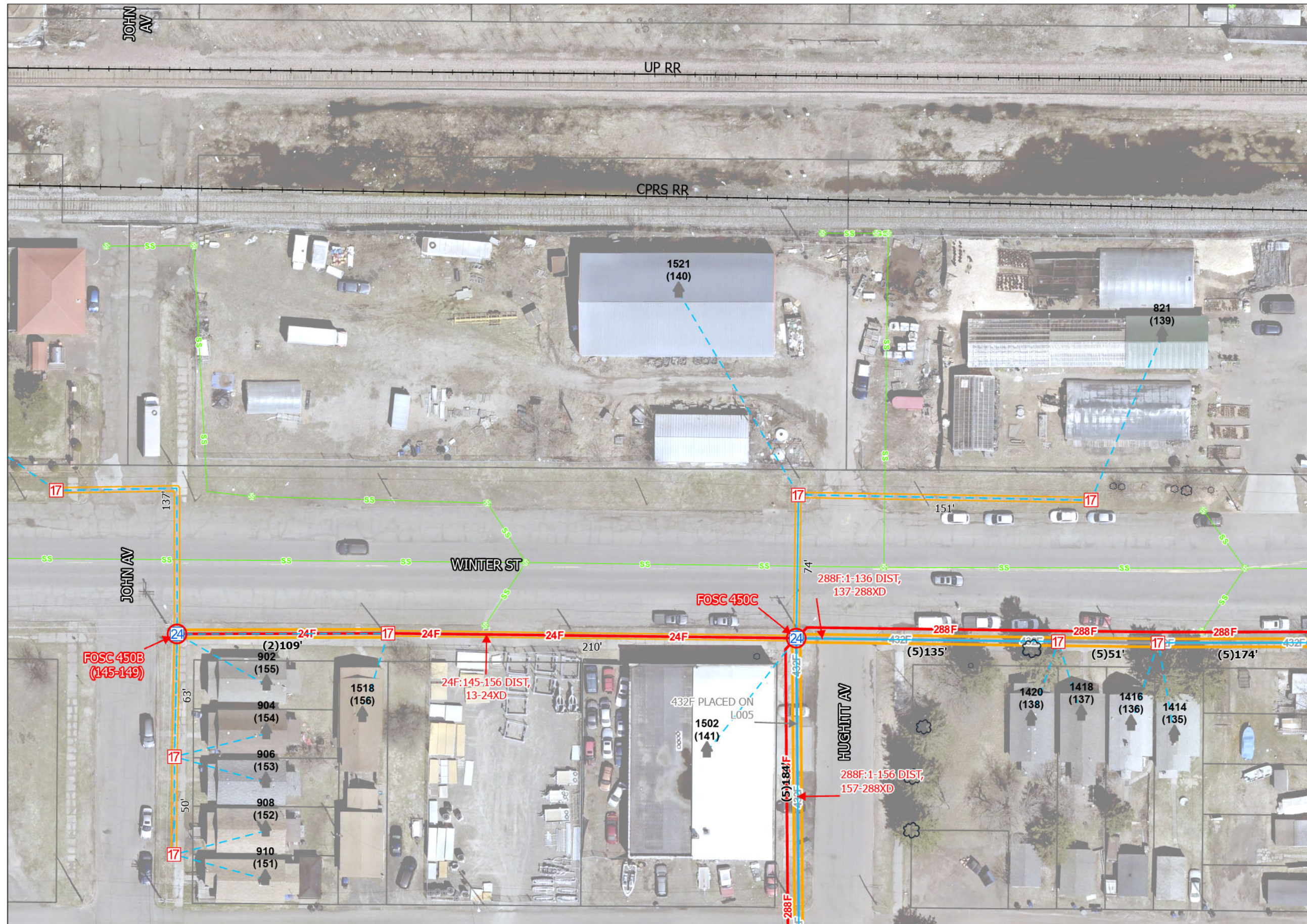


[illegible]

SCALE 1:50

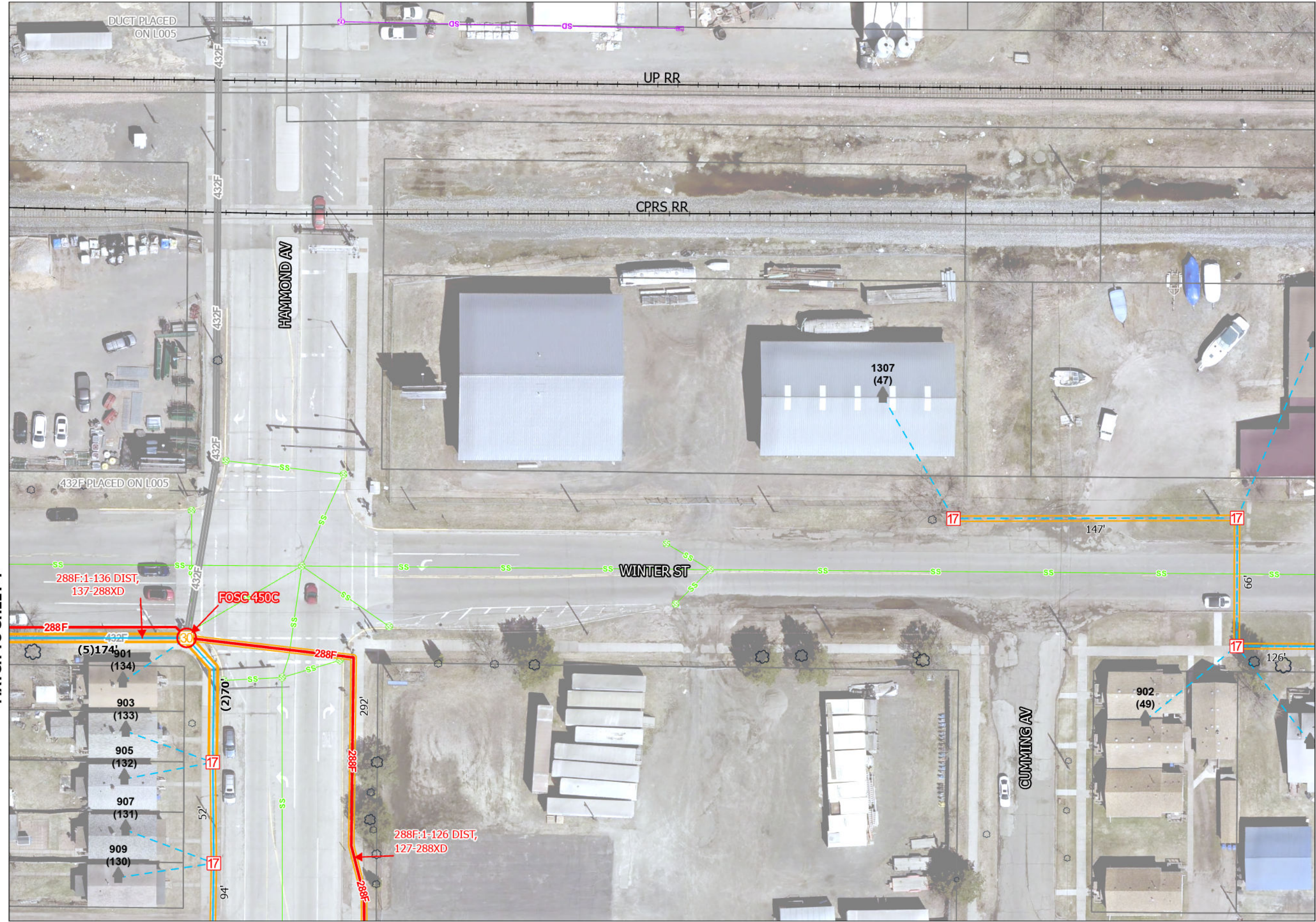


1. UTILITY AND ROW LINES ARE APPROXIMATE. CONTRACTOR SHALL DETERMINE EXACT LOCATIONS PRIOR TO CONSTRUCTION.
2. ALL UNDERGROUND CABLE SHALL BE PLACED AT A MINIMUM DEPTH OF 36" BELOW THE SURFACE UNLESS OTHERWISE NOTED.



MATCH TO SHEET 5

MATCH TO SHEET 1



FDA L008

SHEET 5 OF 12

DATE 9/17/2025

MAP REF. dc-4

COUNTY:
DOUGLAS

TOWNSHIP:

TOWN

RANGE

SECTION

MUNICIPALITY
SUPERIOR

AS BUILT:

DATE:

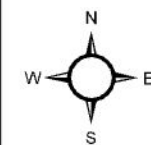
WBS:

FILENAME: SUPERIOR FTTH

REV No	DATE	STATUS

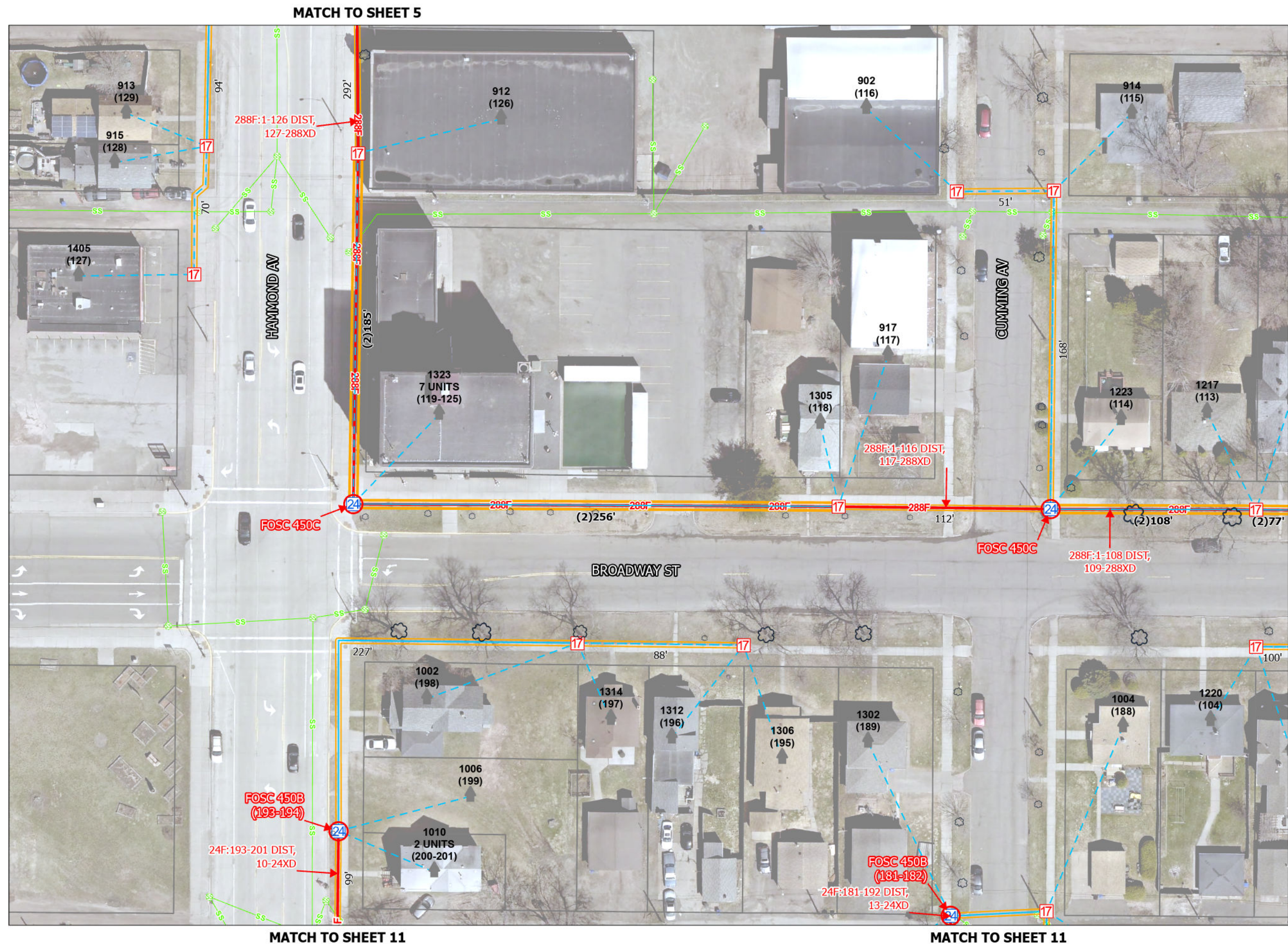
SCALE 1:50

1. UTILITY AND ROW LINES ARE APPROXIMATE. CONTRACTOR SHALL DETERMINE EXACT LOCATIONS PRIOR TO CONSTRUCTION.
2. ALL UNDERGROUND CABLE SHALL BE PLACED AT A MINIMUM DEPTH OF 36" BELOW THE SURFACE UNLESS OTHERWISE NOTED.



1. UTILITY AND ROW LINES ARE APPROXIMATE. CONTRACTOR SHALL DETERMINE EXACT LOCATIONS PRIOR TO CONSTRUCTION.

2. ALL UNDERGROUND CABLE SHALL BE PLACED AT A MINIMUM DEPTH OF 36" BELOW THE SURFACE UNLESS OTHERWISE NOTED.



MATCH TO SHEET 7

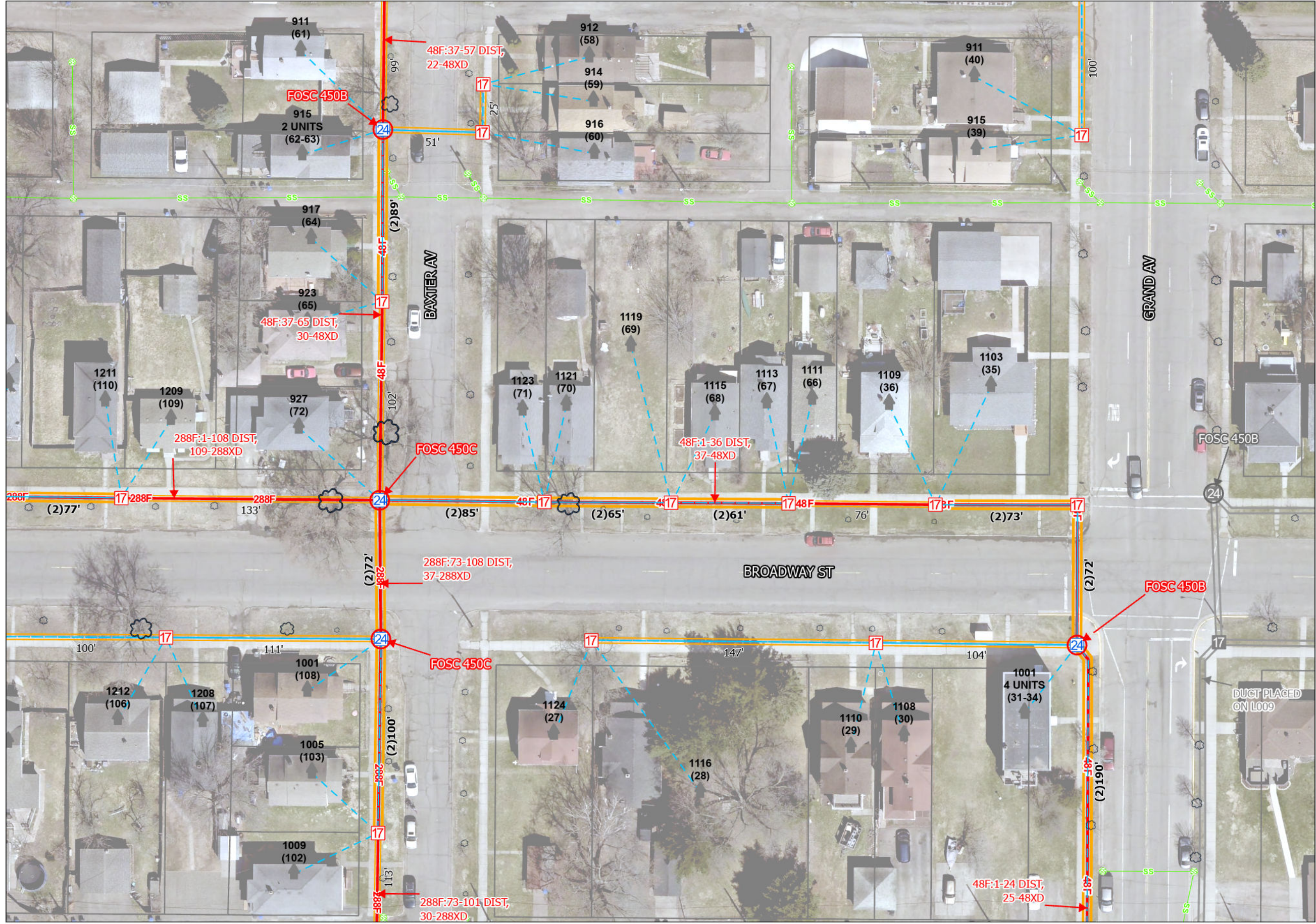
MATCH TO SHEET 8

MATCH TO SHEET 8

MATCH TO SHEET 6

MATCH TO SHEET 9

MATCH TO SHEET 9



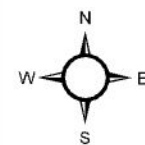
SCALE 1:50

N
W E
S

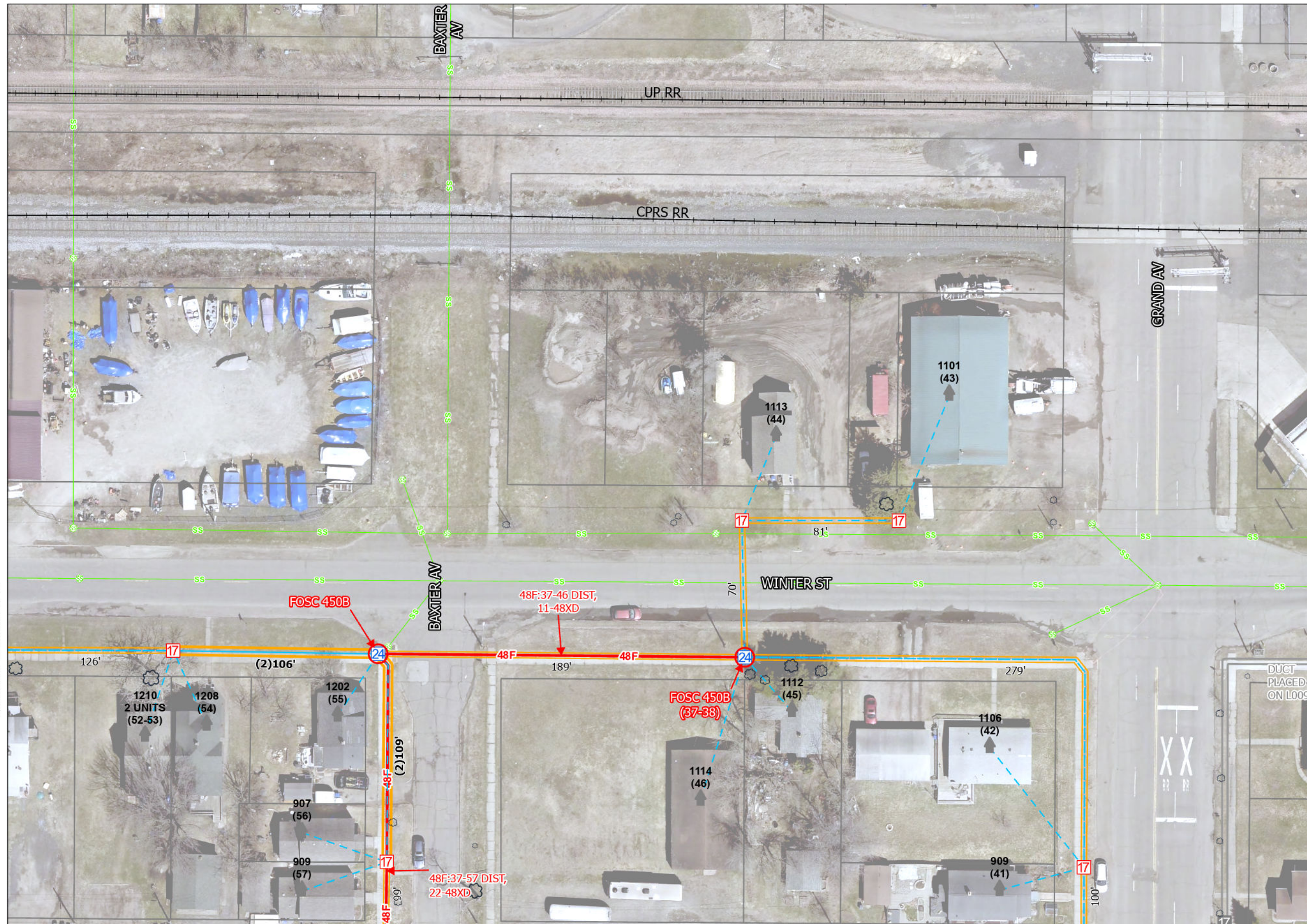
1. UTILITY AND ROW LINES ARE APPROXIMATE. CONTRACTOR SHALL DETERMINE EXACT LOCATIONS PRIOR TO CONSTRUCTION.
2. ALL UNDERGROUND CABLE SHALL BE PLACED AT A MINIMUM DEPTH OF 36" BELOW THE SURFACE UNLESS OTHERWISE NOTED.

[illegible]

SCALE 1:50

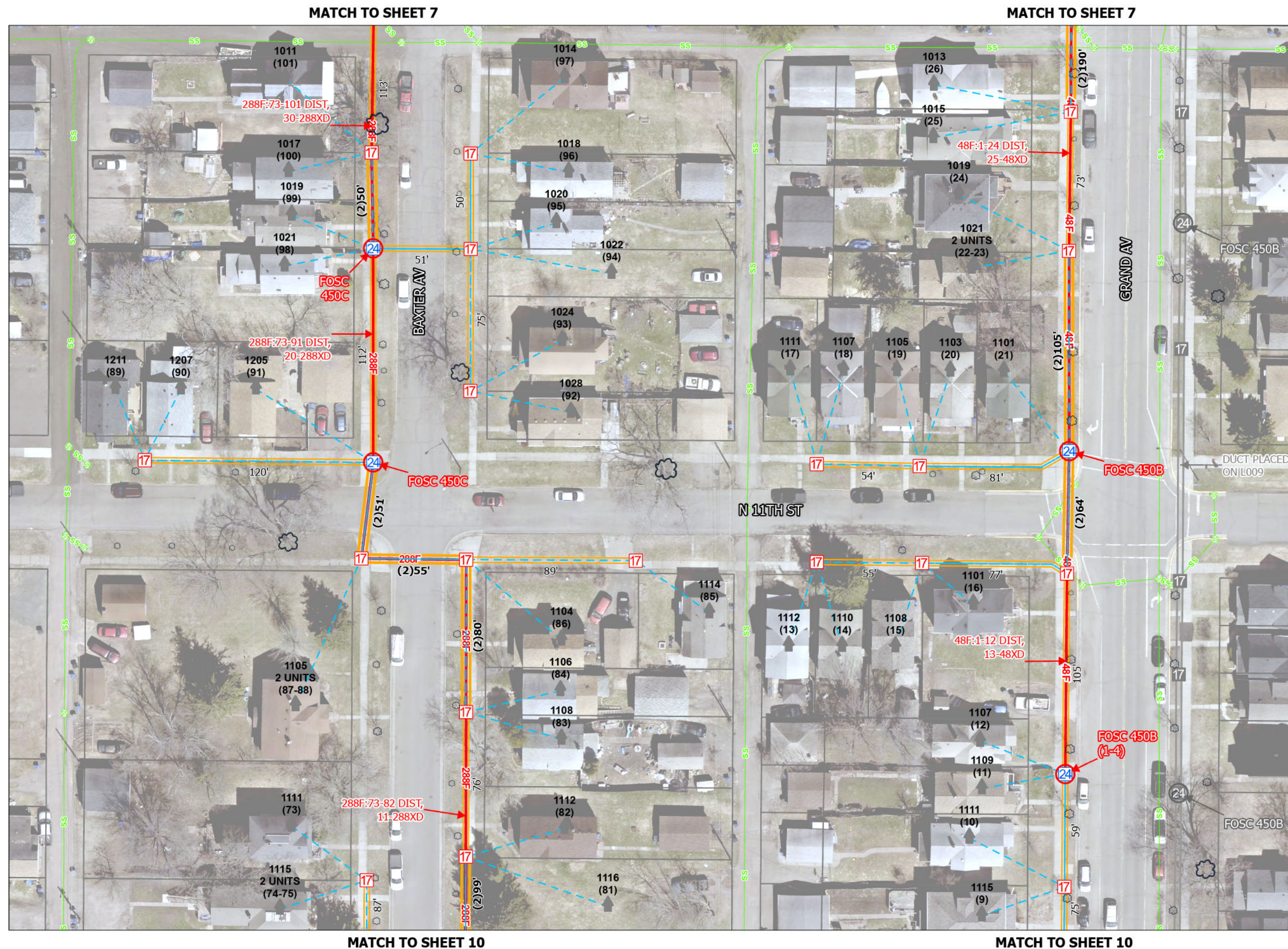


1. UTILITY AND ROW LINES ARE APPROXIMATE. CONTRACTOR SHALL DETERMINE EXACT LOCATIONS PRIOR TO CONSTRUCTION.
2. ALL UNDERGROUND CABLE SHALL BE PLACED AT A MINIMUM DEPTH OF 36" BELOW THE SURFACE UNLESS OTHERWISE NOTED.

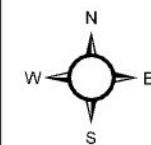


MATCH TO SHEET 7

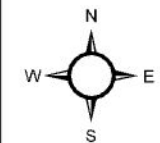
MATCH TO SHEET 7



SCALE 1:50



1. UTILITY AND ROW LINES ARE APPROXIMATE. CONTRACTOR SHALL DETERMINE EXACT LOCATIONS PRIOR TO CONSTRUCTION.
2. ALL UNDERGROUND CABLE SHALL BE PLACED AT A MINIMUM DEPTH OF 36" BELOW THE SURFACE UNLESS OTHERWISE NOTED.

[illegible]

1. UTILITY AND ROW LINES ARE APPROXIMATE. CONTRACTOR SHALL DETERMINE EXACT LOCATIONS PRIOR TO CONSTRUCTION.
2. ALL UNDERGROUND CABLE SHALL BE PLACED AT A MINIMUM DEPTH OF 36" BELOW THE SURFACE UNLESS OTHERWISE NOTED.

MATCH TO SHEET 9

MATCH TO SHEET 9



MATCH TO SHEET 12

COUNTY:
DOUGLAS

TOWNSHIP:

TOWN

RANGE

SECTION

MUNICIPALITY
SUPERIOR

AS BUILT:

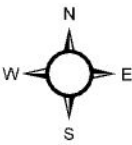
DATE:

WBS:

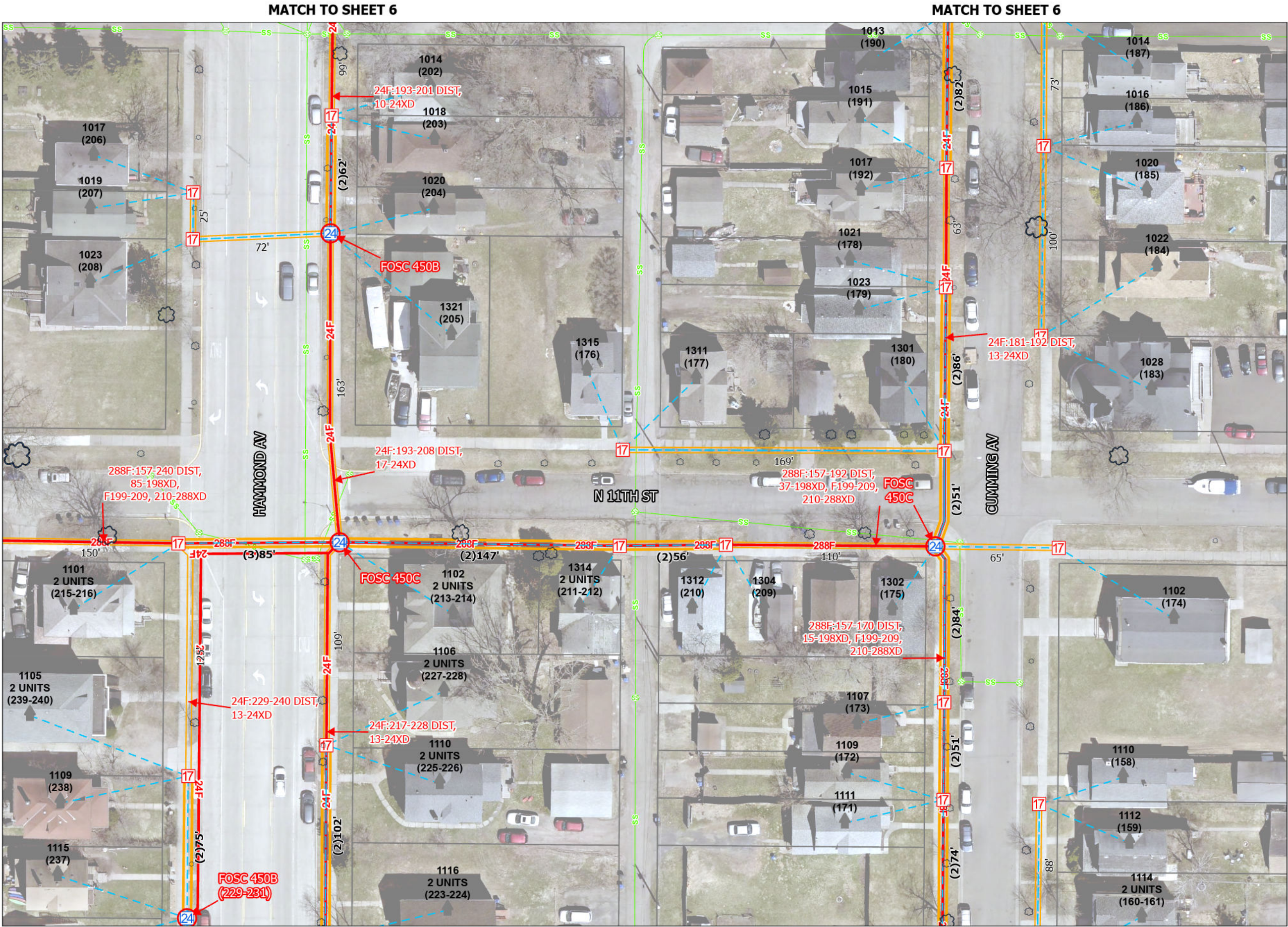
FILENAME: SUPERIOR FTTH

REV No	DATE	STATUS

SCALE 1:50



1. UTILITY AND ROW LINES ARE APPROXIMATE. CONTRACTOR SHALL DETERMINE EXACT LOCATIONS PRIOR TO CONSTRUCTION.
2. ALL UNDERGROUND CABLE SHALL BE PLACED AT A MINIMUM DEPTH OF 36" BELOW THE SURFACE UNLESS OTHERWISE NOTED.



MATCH TO SHEET 2

MATCH TO SHEET 6

MATCH TO SHEET 6

MATCH TO SHEET 12

MATCH TO SHEET 12

COUNTY:
DOUGLAS

TOWNSHIP:

TOWN

RANGE

SECTION

MUNICIPALITY
SUPERIOR

AS BUILT:

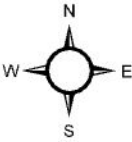
DATE:

WBS:

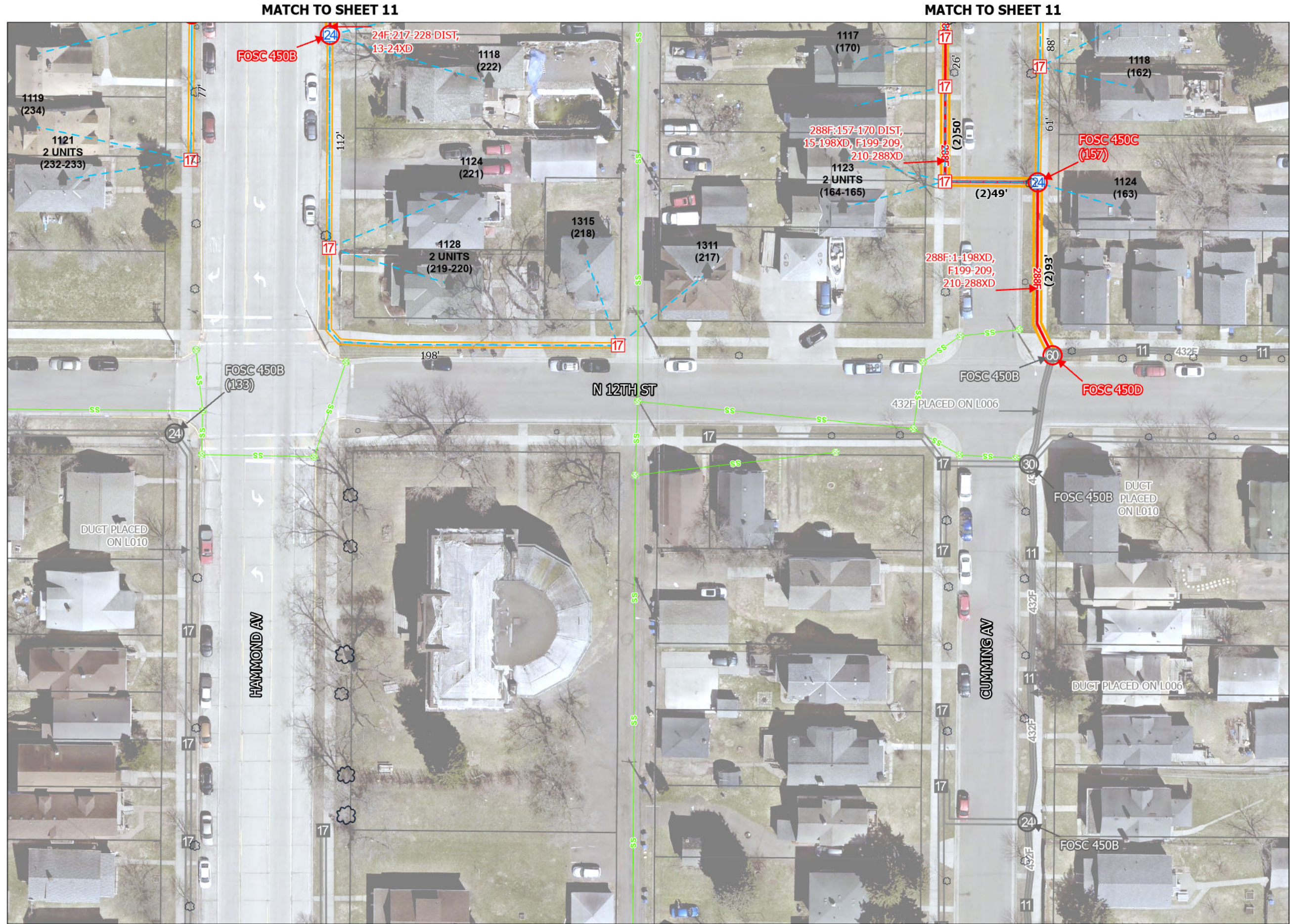
FILENAME: SUPERIOR FTTH

REV No	DATE	STATUS
--------	------	--------

SCALE 1:50



1. UTILITY AND ROW LINES ARE APPROXIMATE. CONTRACTOR SHALL DETERMINE EXACT LOCATIONS PRIOR TO CONSTRUCTION.
2. ALL UNDERGROUND CABLE SHALL BE PLACED AT A MINIMUM DEPTH OF 36" BELOW THE SURFACE UNLESS OTHERWISE NOTED.



MATCH TO SHEET 10