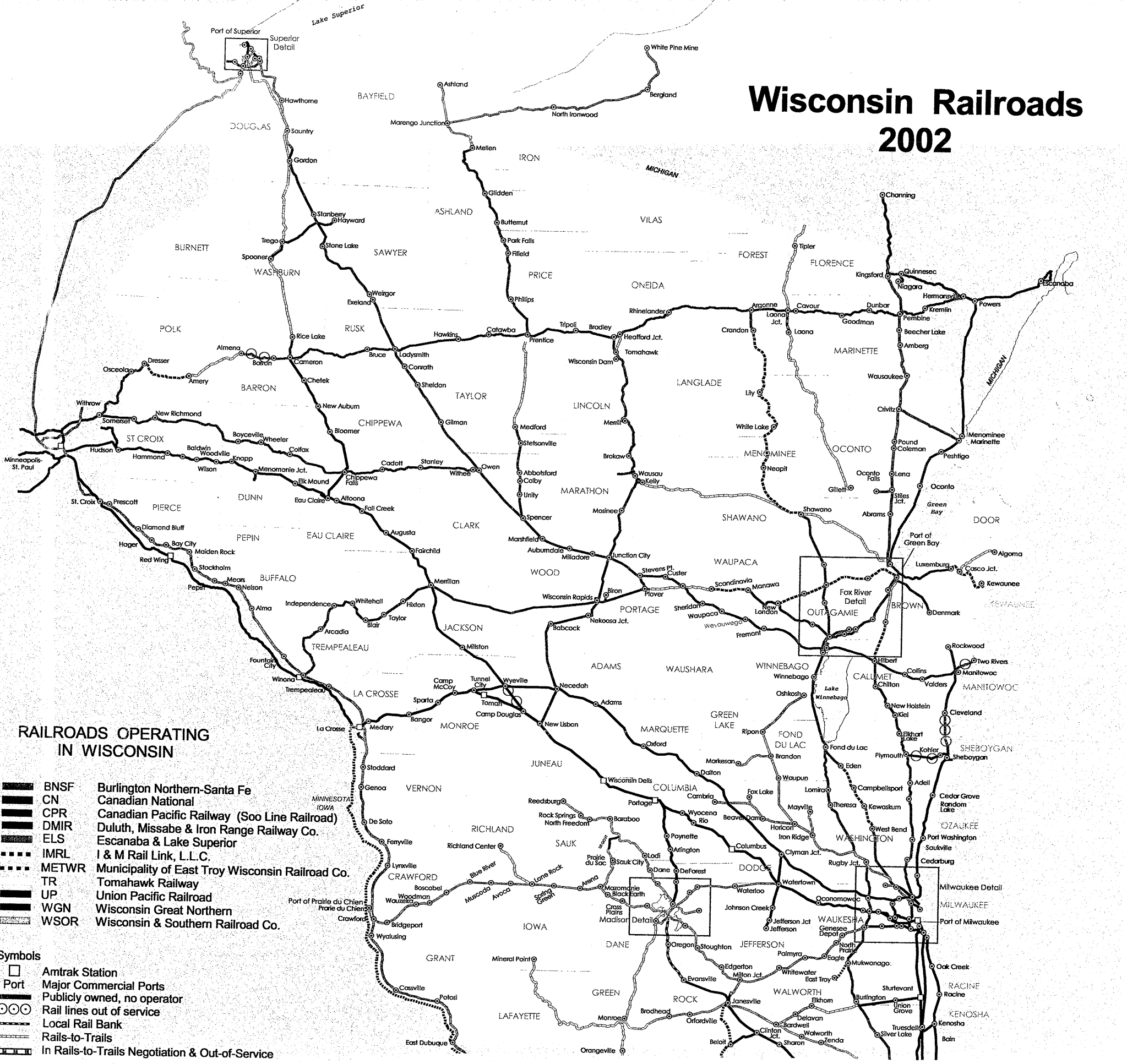




















# Wisconsin Railroads 2002



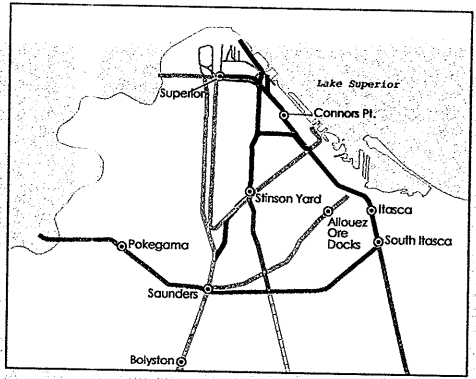
## RAILROADS OPERATING IN WISCONSIN

-  BNSF Burlington Northern-Santa Fe
-  CN Canadian National
-  CPR Canadian Pacific Railway (Soo Line Railroad)
-  DMIR Duluth, Missabe & Iron Range Railway Co.
-  ELS Escanaba & Lake Superior
-  IMRL I & M Rail Link, L.L.C.
-  METWR Municipality of East Troy Wisconsin Railroad Co.
-  TR Tomahawk Railway
-  UP Union Pacific Railroad
-  WGN Wisconsin Great Northern
-  WSOR Wisconsin & Southern Railroad Co.

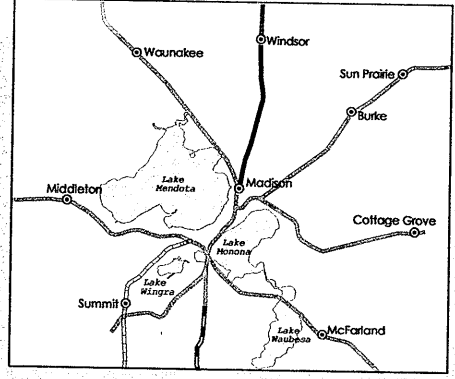
- ### Symbols
-  Amtrak Station
  -  Major Commercial Ports
  -  Publicly owned, no operator
  -  Rail lines out of service
  -  Local Rail Bank
  -  Rails-to-Trails
  -  In Rails-to-Trails Negotiation & Out-of-Service

NOTE:  
Duluth, Winnipeg & Pacific (switching and terminal operations in Superior) not shown.  
Map displays rail lines and corridors owned by operating freight railroads and government agencies. Other privately owned facilities (examples: industrial leads, utility company spurs, museum tracks) not shown. Line color represents principal operator, may not be owner.

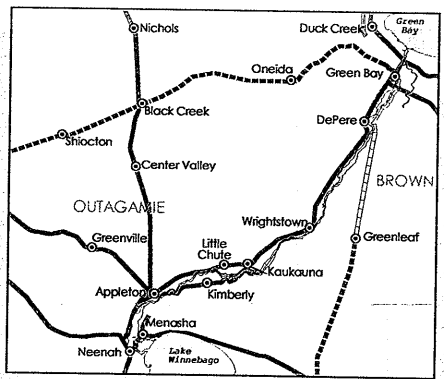
SUPERIOR AREA DETAIL



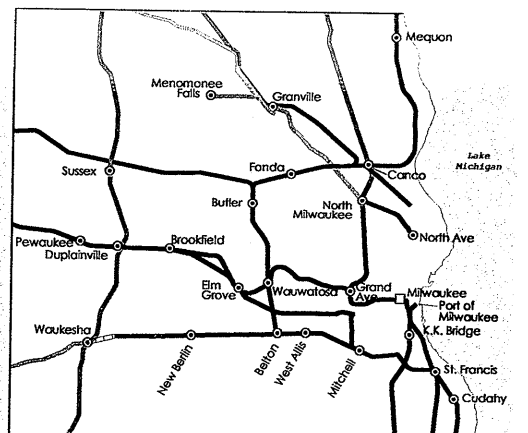
MADISON AREA DETAIL



FOX RIVER VALLEY DETAIL



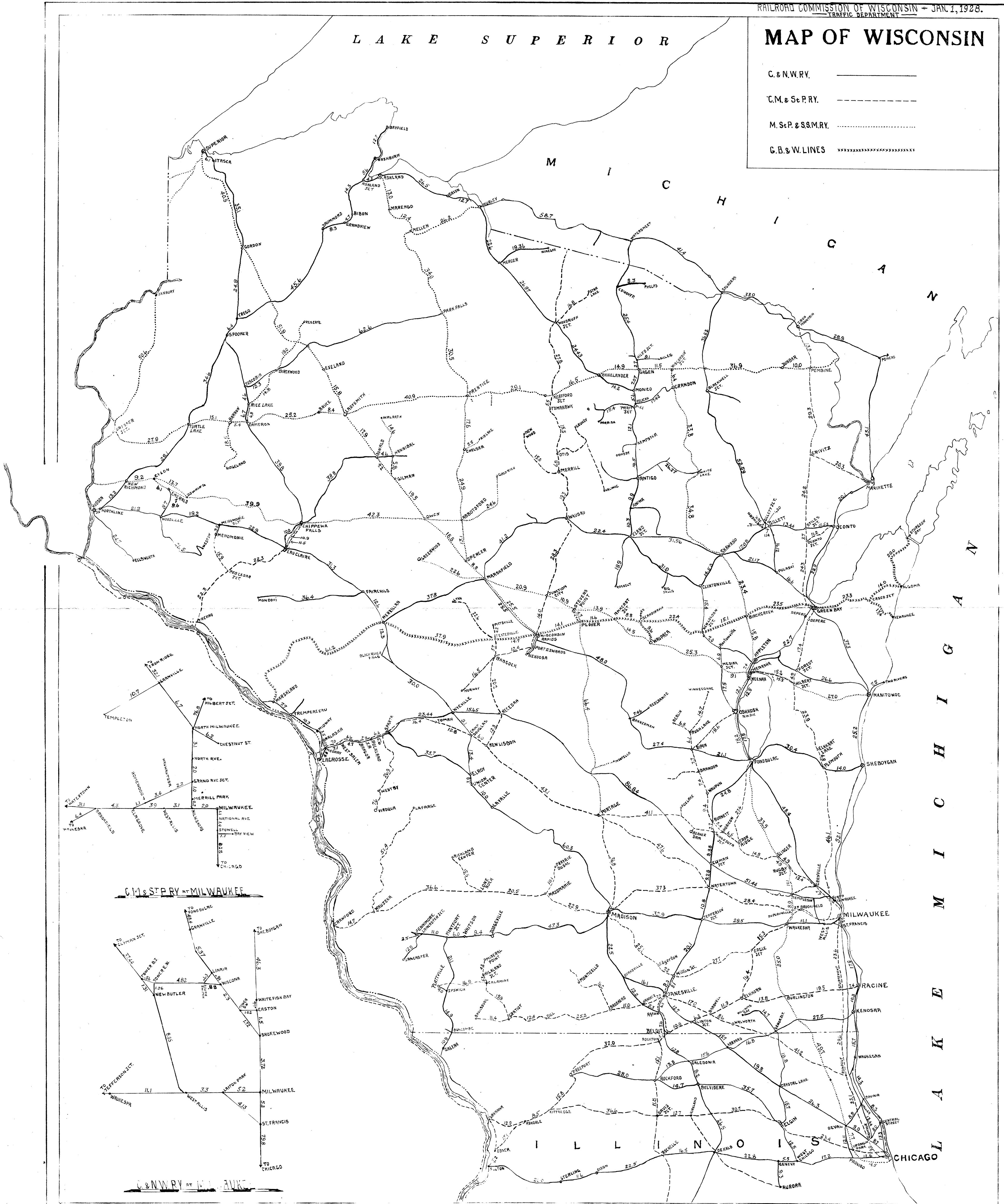
MILWAUKEE AREA DETAIL



L A K E S U P E R I O R

MAP OF WISCONSIN

- C. & N. W. R. Y. —————
- C. M. & St. P. R. Y. - - - - -
- M. St. P. & S. S. M. R. Y. ······
- G. B. & W. L. I. N. E. S. ××××××××××××××



C. M. & St. P. R. Y. - MILWAUKEE

C. & N. W. R. Y. AT MILWAUKEE



# RAILROAD MAP OF WISCONSIN

SCALE OF MILES  
0 2 4 6 8 10 20 30 40 50

RAILROAD COMMISSION OF WISCONSIN  
1929

764

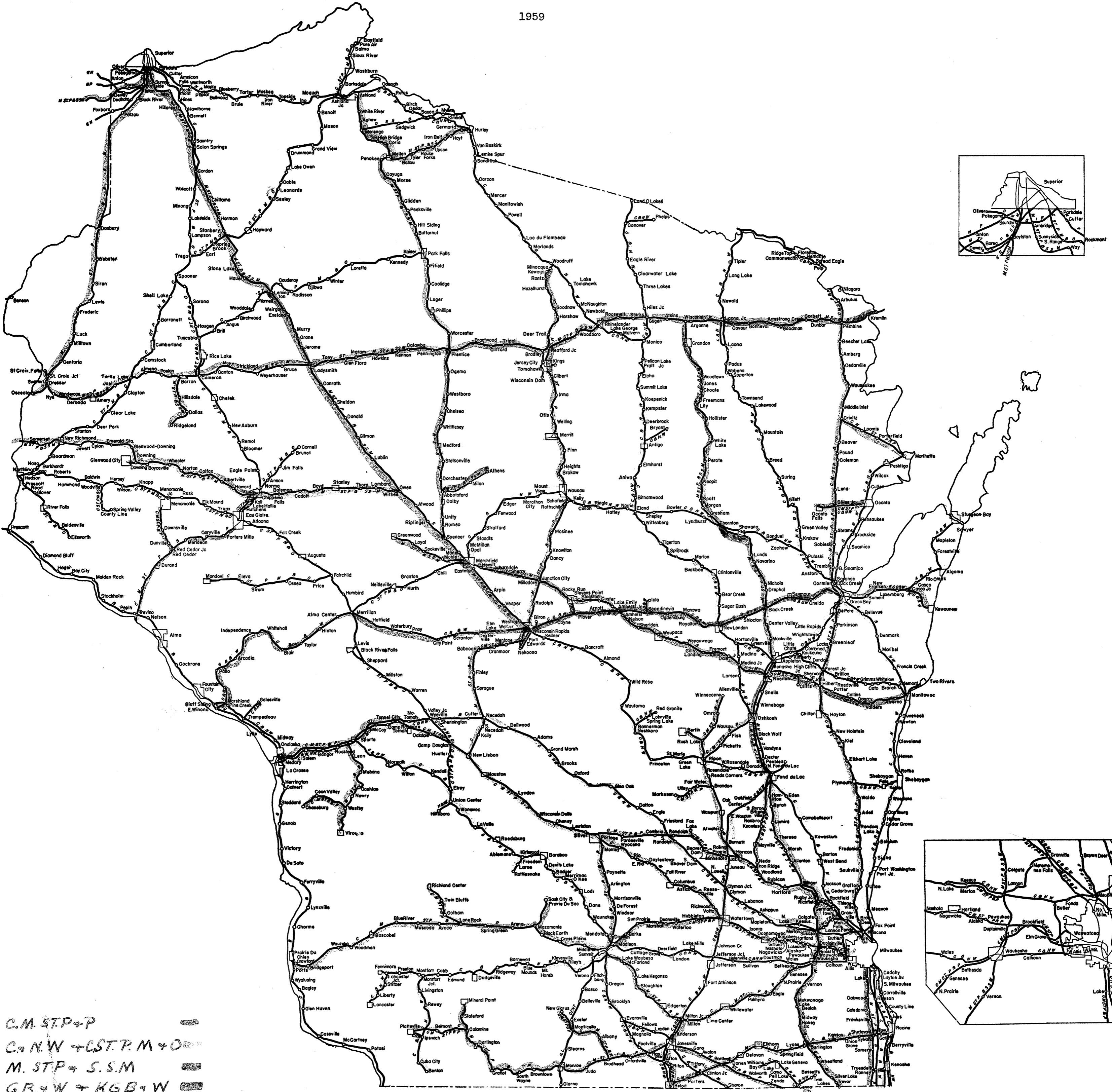
# RAILROAD MAP OF WISCONSIN

PUBLIC SERVICE COMMISSION

0 2 4 6 8 10 20 30 40 50

SCALE IN MILES

1959



C.M. ST.P. & P  
 C. & N.W. & C.S.T.P. M. & O.  
 M. ST.P. & S.S.M.  
 G.B. & W. & K.G.B. & W.

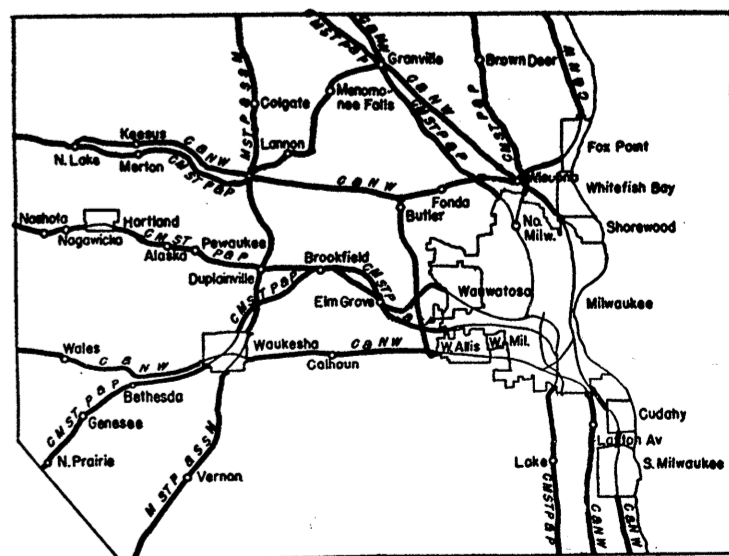
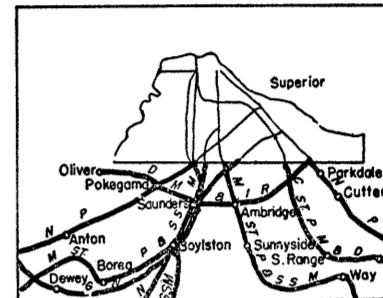
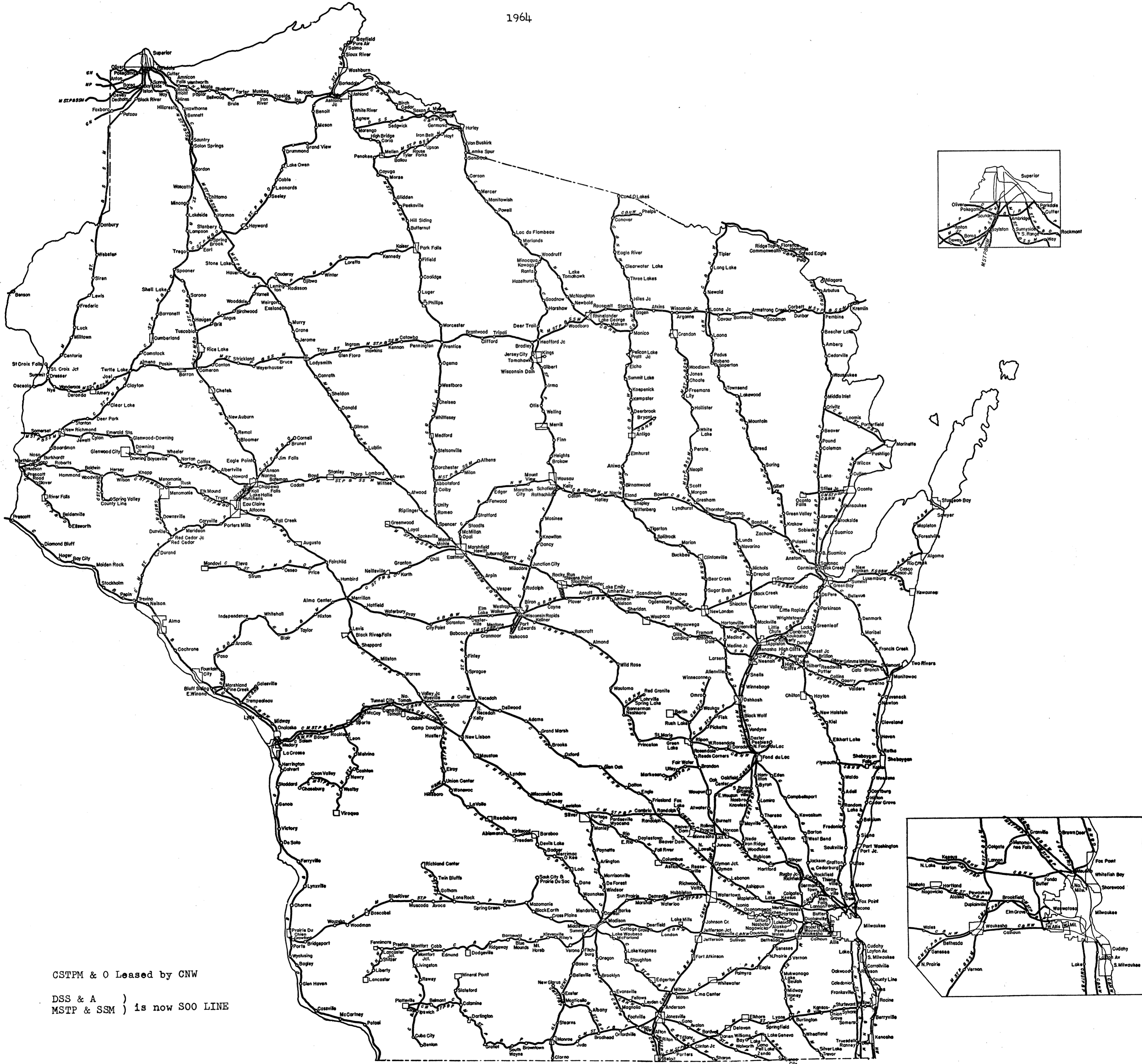
# RAILROAD MAP OF WISCONSIN

PUBLIC SERVICE COMMISSION



SCALE IN MILES

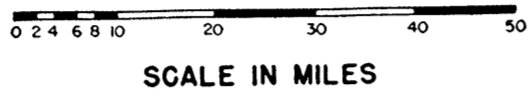
1964



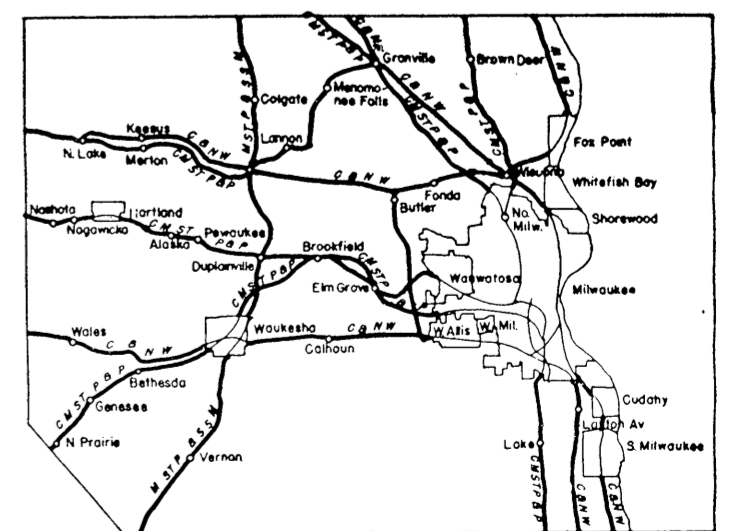
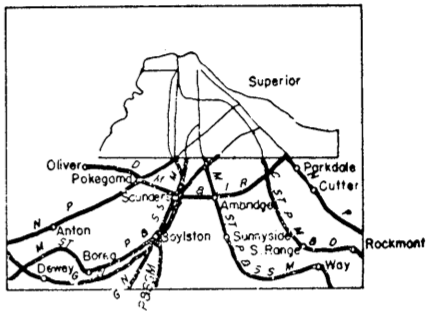
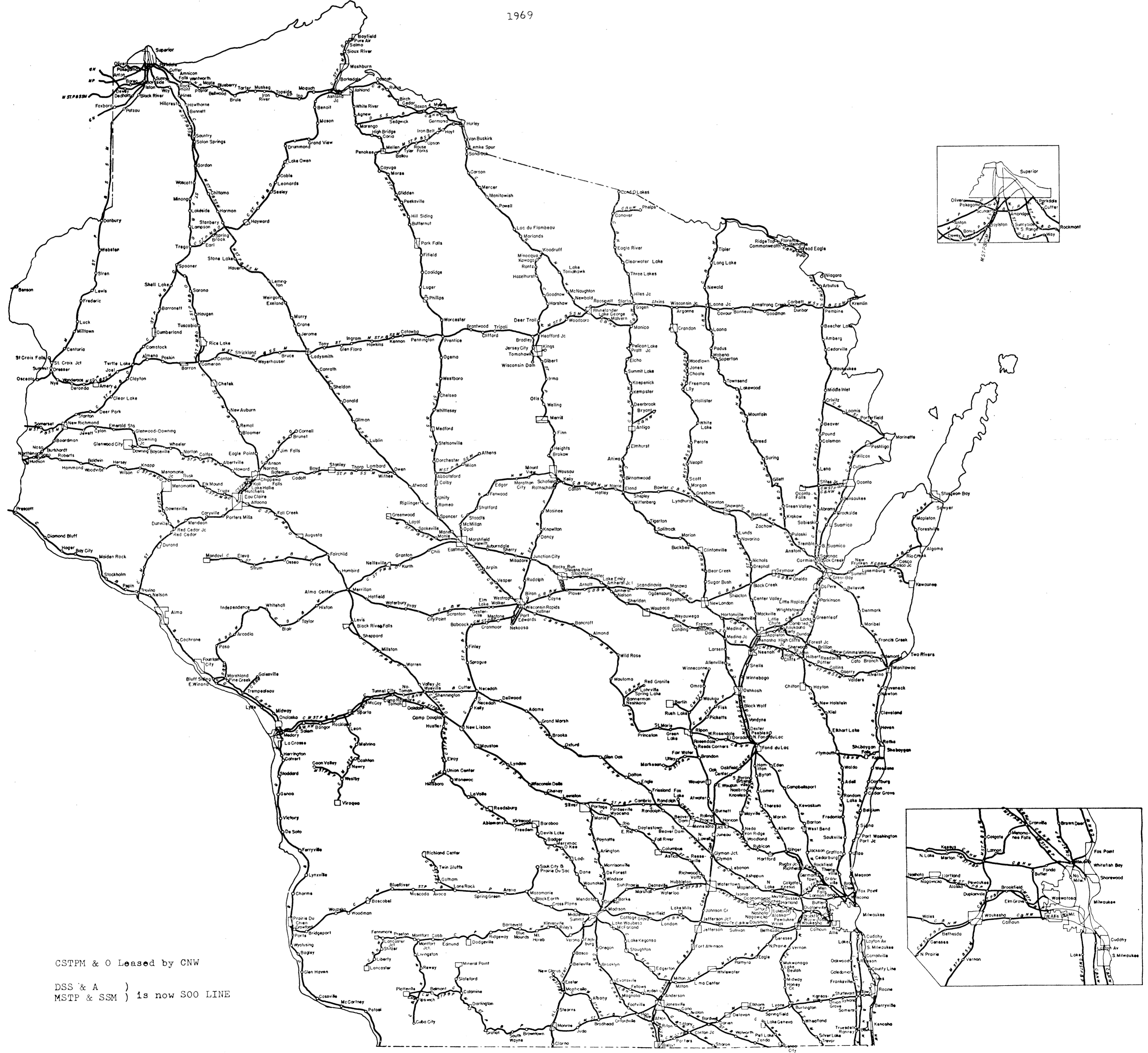
GSTPM & O Leased by CNW  
 DSS & A )  
 MSTP & SSM ) is now SOO LINE

# RAILROAD MAP OF WISCONSIN


PUBLIC SERVICE COMMISSION




1969



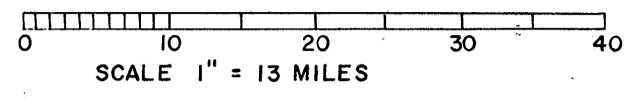
CSTPM & O Leased by CNW  
 DSS & A )  
 MSTP & SSM ) is now SOO LINE



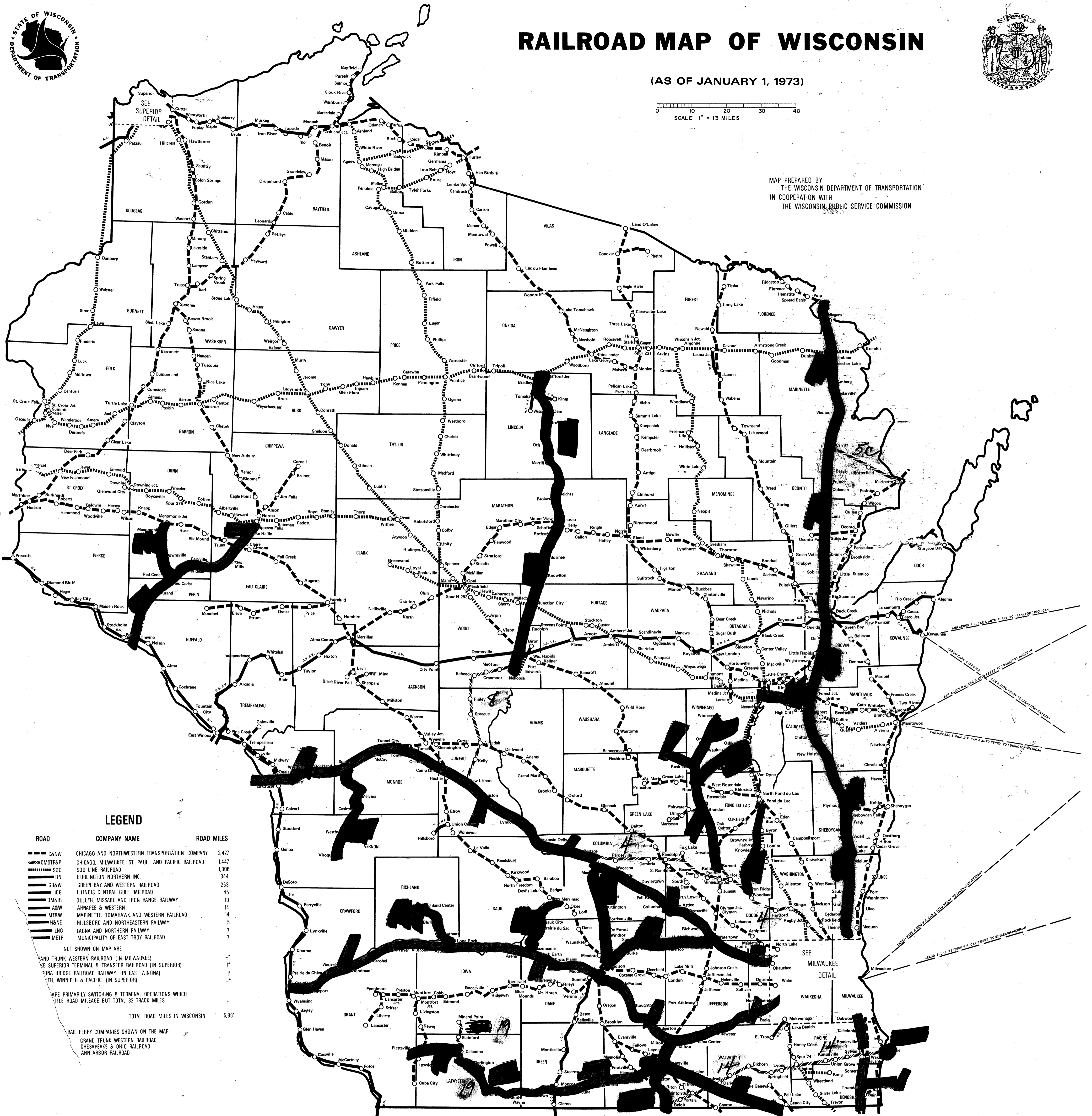
# RAILROAD MAP OF WISCONSIN



(AS OF JANUARY 1, 1973)



MAP PREPARED BY  
THE WISCONSIN DEPARTMENT OF TRANSPORTATION  
IN COOPERATION WITH  
THE WISCONSIN PUBLIC SERVICE COMMISSION



### LEGEND

ROAD	COMPANY NAME	ROAD MILES
—●—●—	CHICAGO AND NORTHWESTERN TRANSPORTATION COMPANY	2,427
—●—●—	CHICAGO, MILWAUKEE, ST. PAUL AND PACIFIC RAILROAD	1,447
—●—●—	S&D LINE RAILROAD	1,306
—●—●—	BURLINGTON NORTHERN INC.	344
—●—●—	GREEN BAY AND WESTERN RAILROAD	253
—●—●—	ILLINOIS CENTRAL GULF RAILROAD	45
—●—●—	DULUTH, MISSABE AND IRON RANGE RAILWAY	10
—●—●—	AHNAPEE & WESTERN	14
—●—●—	MARINETTE, TOMAHAWK AND WESTERN RAILROAD	14
—●—●—	HILLSBORO AND NORTHEASTERN RAILROAD	5
—●—●—	LADONA AND NORTHERN RAILWAY	7
—●—●—	MUNICIPALITY OF EAST TROY RAILROAD	7

NOT SHOWN ON MAP ARE:  
 GRAND TRUNK WESTERN RAILROAD (IN MILWAUKEE)  
 WISCONSIN SUPERIOR TERMINAL & TRANSFER RAILROAD (IN SUPERIOR)  
 DONA BRIDGE RAILROAD (IN EAST WINONA)  
 WISCONSIN WITH WINNEPEG & PACIFIC (IN SUPERIOR)

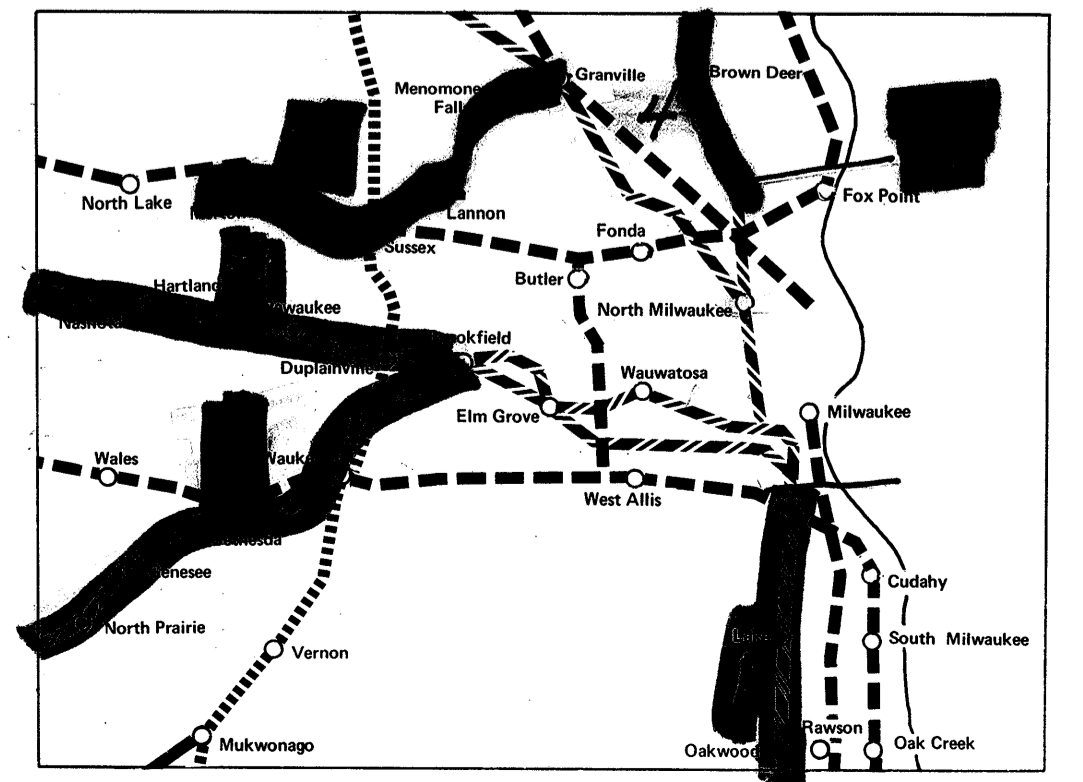
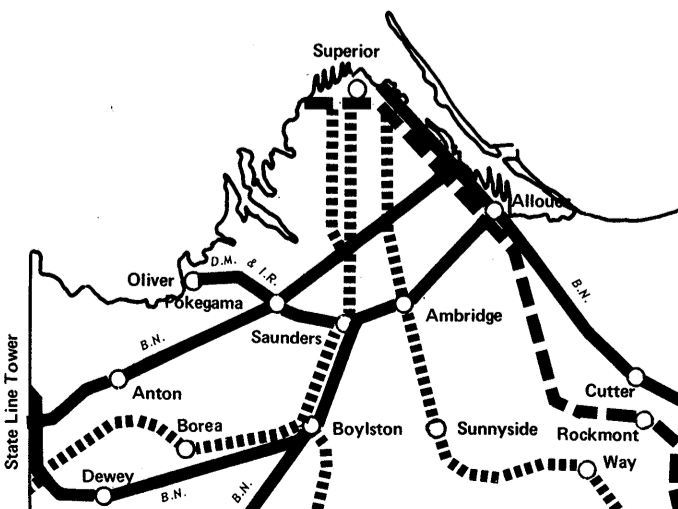
ARE PRIMARILY SWITCHING & TERMINAL OPERATIONS WHICH  
 LISTED ROAD MILEAGE BUT TOTAL 32 TRUCK MILES

TOTAL ROAD MILES IN WISCONSIN 5,881


RAIL FERRY COMPANIES SHOWN ON THE MAP:  
 GRAND TRUNK WESTERN RAILROAD  
 CHESAPEAKE & OHIO RAILROAD  
 ANN ARBOR RAILROAD

### WISCONSIN STATE AGENCIES CONCERNED WITH RAIL TRANSPORTATION


PRINCIPAL CONCERN	STATE AGENCY
SAFETY AND SECURITY REGULATION	WISCONSIN PUBLIC SERVICE COMMISSION HILL FARMS STATE OFFICE BLDG., ROOM 432 MADISON, WISCONSIN 53702
OPERATIONAL SERVICE	WISCONSIN DEPARTMENT OF TRANSPORTATION HILL FARMS STATE OFFICE BLDG., ROOM 901 MADISON, WISCONSIN 53702
	WISCONSIN DEPARTMENT OF BUSINESS DEVELOPMENT 123 W. WASHINGTON AVE., SUITE 650 MADISON, WISCONSIN 53702



MILWAUKEE DETAIL



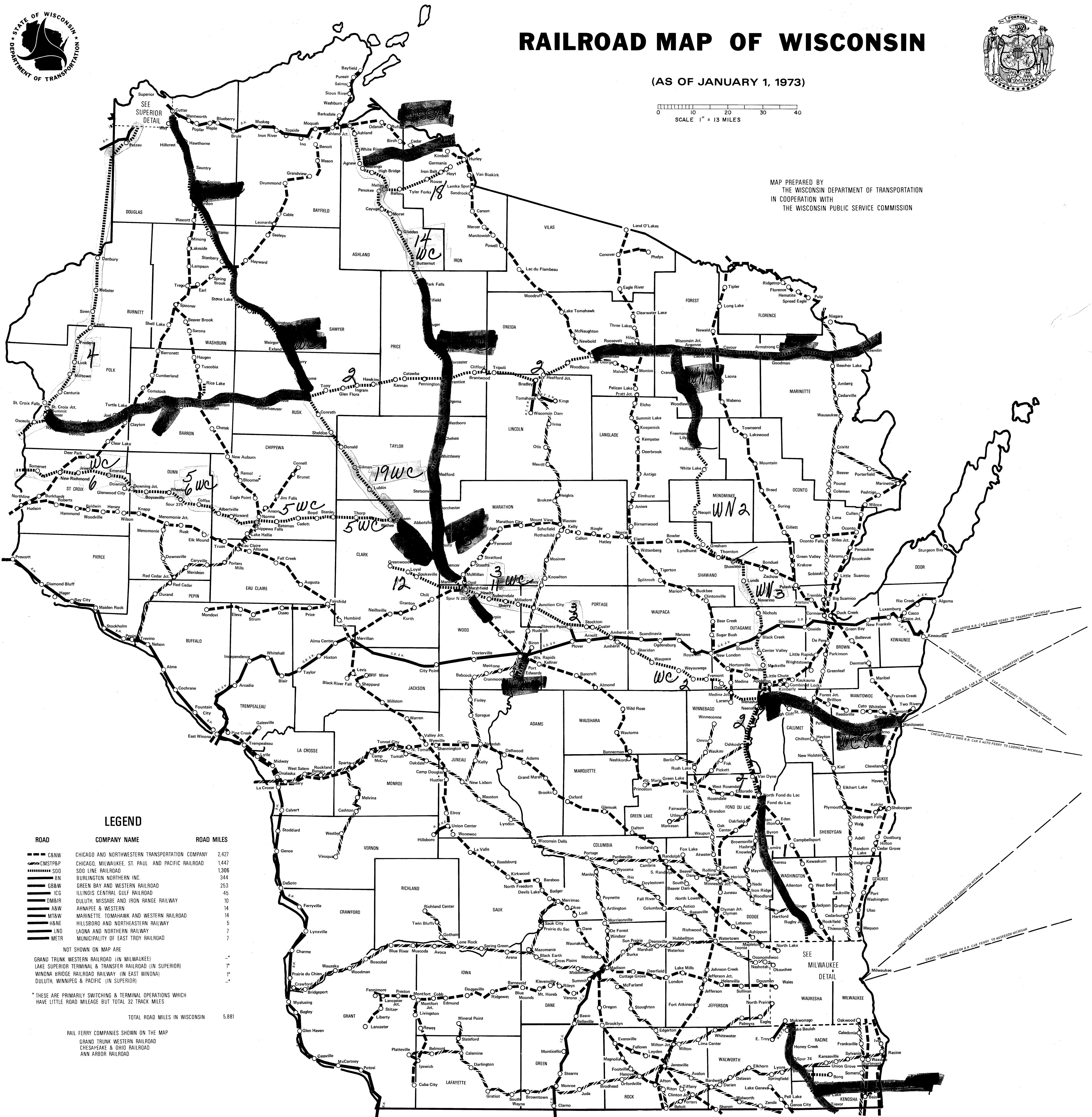
# RAILROAD MAP OF WISCONSIN



(AS OF JANUARY 1, 1973)

SCALE 1" = 13 MILES

MAP PREPARED BY THE WISCONSIN DEPARTMENT OF TRANSPORTATION IN COOPERATION WITH THE WISCONSIN PUBLIC SERVICE COMMISSION



### LEGEND

ROAD	COMPANY NAME	ROAD MILES
—	CHICAGO AND NORTHWESTERN TRANSPORTATION COMPANY	2,427
—	CHICAGO, MILWAUKEE, ST. PAUL AND PACIFIC RAILROAD	1,447
—	SDD LINE RAILROAD	1,306
—	BURLINGTON NORTHERN INC.	344
—	GREEN BAY AND WESTERN RAILROAD	253
—	ILLINOIS CENTRAL GULF RAILROAD	45
—	DULUTH, MISSABE AND IRON RANGE RAILWAY	10
—	AMNAPPE & WESTERN	14
—	MARINETTE, TOMAHAWK AND WESTERN RAILROAD	14
—	HILLSBORO AND NORTHEASTERN RAILWAY	5
—	LADNA AND NORTHERN RAILWAY	7
—	MUNICIPALITY OF EAST TROY RAILROAD	7

NOT SHOWN ON MAP ARE:  
 GRAND TRUNK WESTERN RAILROAD (IN MILWAUKEE)  
 LAKE SUPERIOR TERMINAL & TRANSFER RAILROAD (IN SUPERIOR)  
 WINONA BRIDGE RAILROAD (IN EAST WINONA)  
 DULUTH, WINNIPEG & PACIFIC (IN SUPERIOR)

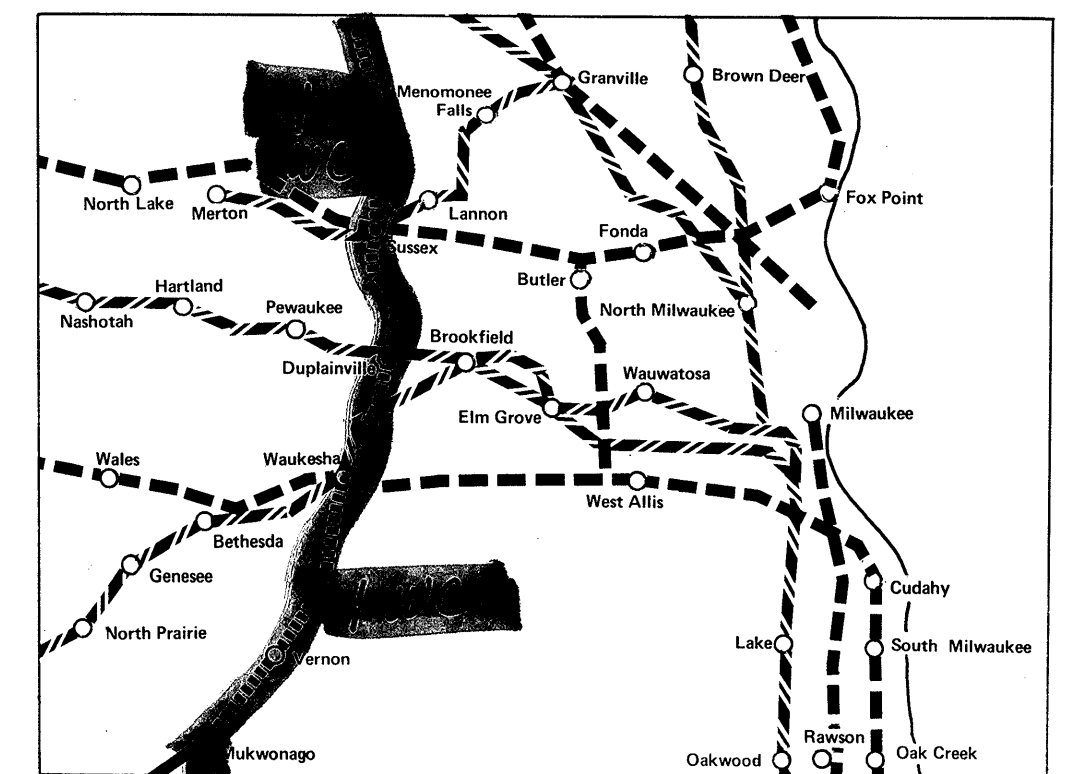
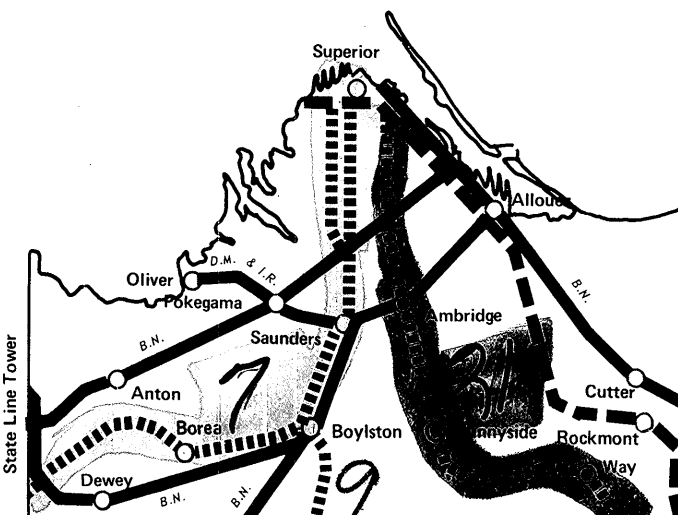
\* THESE ARE PRIMARILY SWITCHING & TERMINAL OPERATIONS WHICH HAVE LITTLE ROAD MILEAGE BUT TOTAL 32 TRACK MILES

TOTAL ROAD MILES IN WISCONSIN 5,881

RAIL FERRY COMPANIES SHOWN ON THE MAP:  
 GRAND TRUNK WESTERN RAILROAD  
 CHESAPEAKE & OHIO RAILROAD  
 ANN ARBOR RAILROAD


### WISCONSIN STATE AGENCIES CONCERNED WITH RAIL TRANSPORTATION

PRINCIPAL CONCERN	STATE AGENCY
ECONOMIC AND SAFETY REGULATION	WISCONSIN PUBLIC SERVICE COMMISSION HILL FARMS STATE OFFICE BLDG., ROOM 432 MADISON, WISCONSIN 53702
PLANNING AND SERVICE	WISCONSIN DEPARTMENT OF TRANSPORTATION HILL FARMS STATE OFFICE BLDG., ROOM 901 MADISON, WISCONSIN 53702
INDUSTRIAL DEVELOPMENT	WISCONSIN DEPARTMENT OF BUSINESS DEVELOPMENT 123 W. WASHINGTON AVE., SUITE 650 MADISON, WISCONSIN 53702



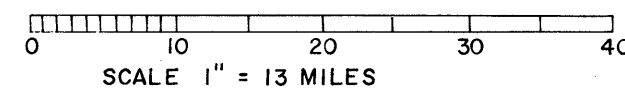

MILWAUKEE DETAIL



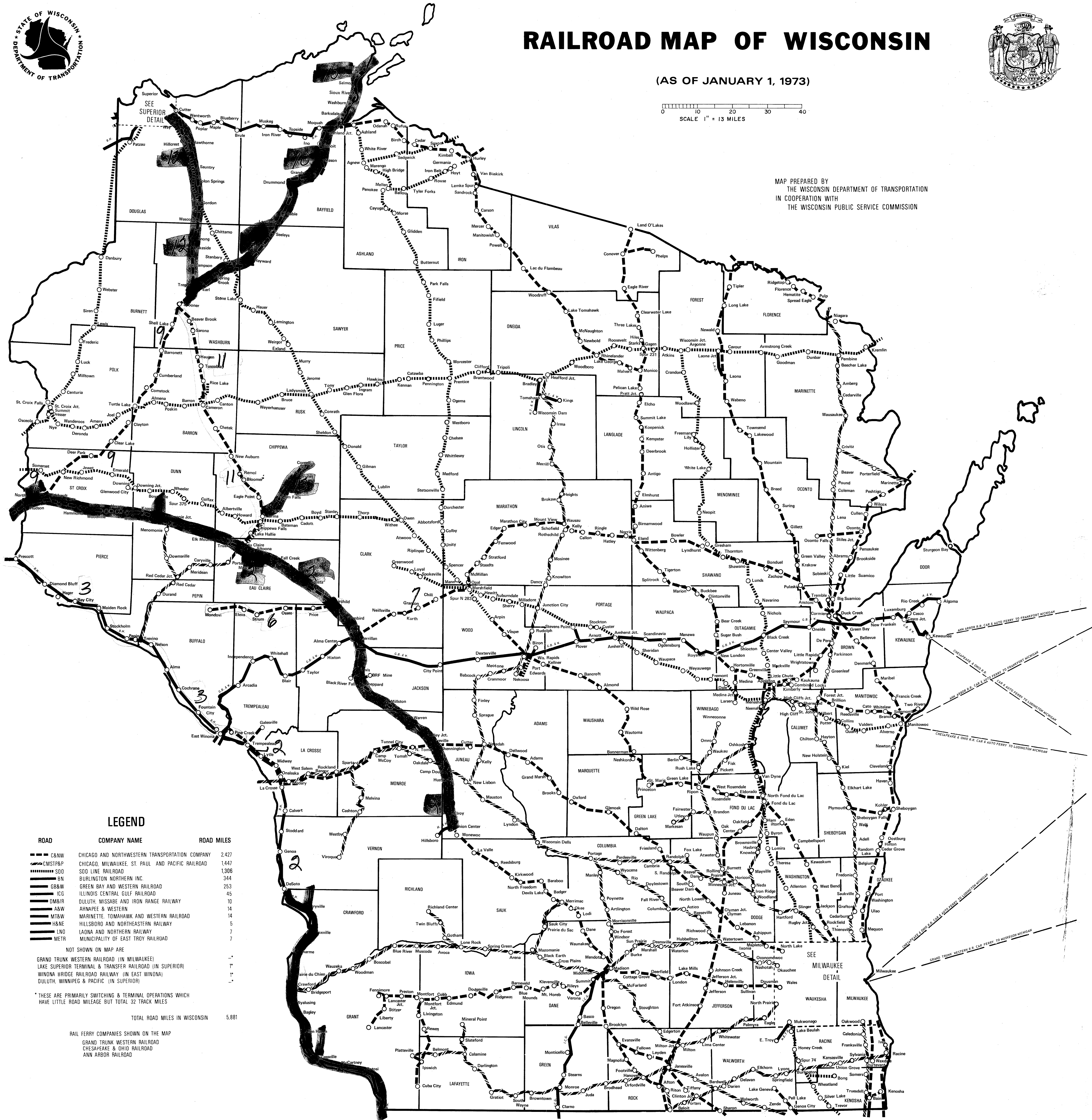


# RAILROAD MAP OF WISCONSIN

(AS OF JANUARY 1, 1973)



MAP PREPARED BY THE WISCONSIN DEPARTMENT OF TRANSPORTATION IN COOPERATION WITH THE WISCONSIN PUBLIC SERVICE COMMISSION



### LEGEND

ROAD	COMPANY NAME	ROAD MILES
—	CHICAGO AND NORTHWESTERN TRANSPORTATION COMPANY	2,427
—	CHICAGO, MILWAUKEE, ST. PAUL AND PACIFIC RAILROAD	1,447
—	S&D LINE RAILROAD	1,306
—	BURLINGTON NORTHERN INC.	344
—	GREEN BAY AND WESTERN RAILROAD	253
—	ILLINOIS CENTRAL GULF RAILROAD	45
—	DULUTH, MISSABE AND IRON RANGE RAILWAY	10
—	ANNAPEE & WESTERN	14
—	MARINETTE, TOMAHAWK AND WESTERN RAILROAD	14
—	HILLSBORO AND NORTHEASTERN RAILROAD	5
—	LAONA AND NORTHERN RAILWAY	7
—	MUNICIPALITY OF EAST TROY RAILROAD	7

NOT SHOWN ON MAP ARE:  
 GRAND TRUNK WESTERN RAILROAD (IN MILWAUKEE)  
 LAKE SUPERIOR TERMINAL & TRANSFER RAILROAD (IN SUPERIOR)  
 WINONA BRIDGE RAILROAD (IN EAST WINONA)  
 DULUTH, WINNIPEG & PACIFIC (IN SUPERIOR)

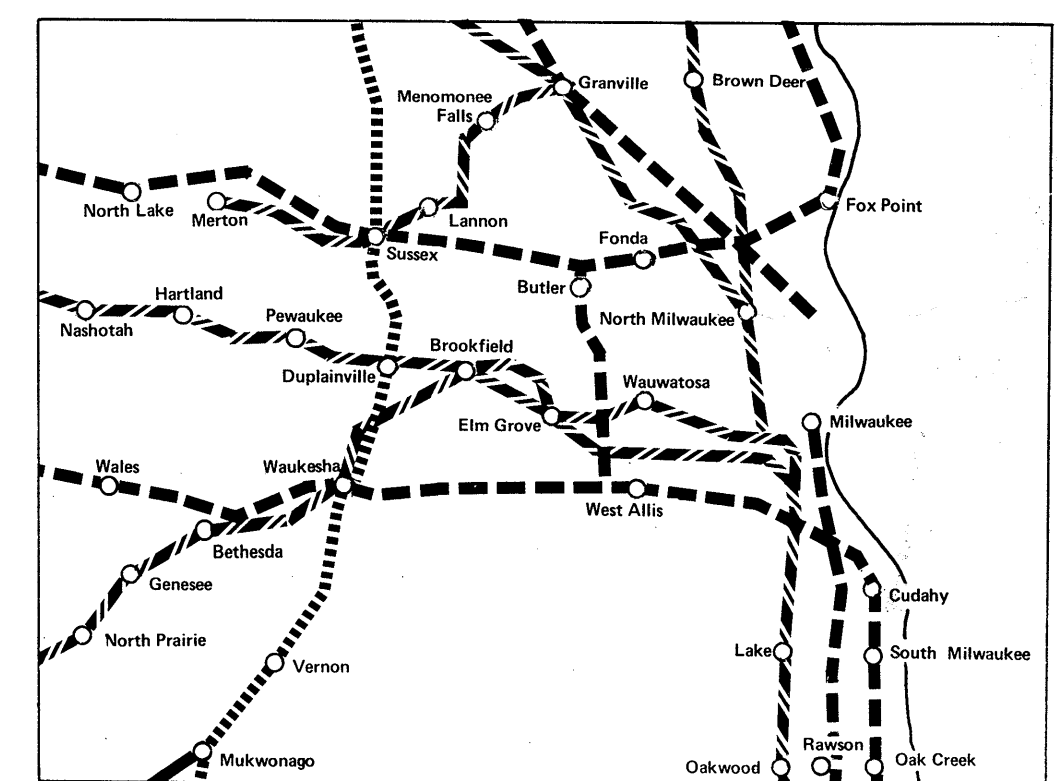
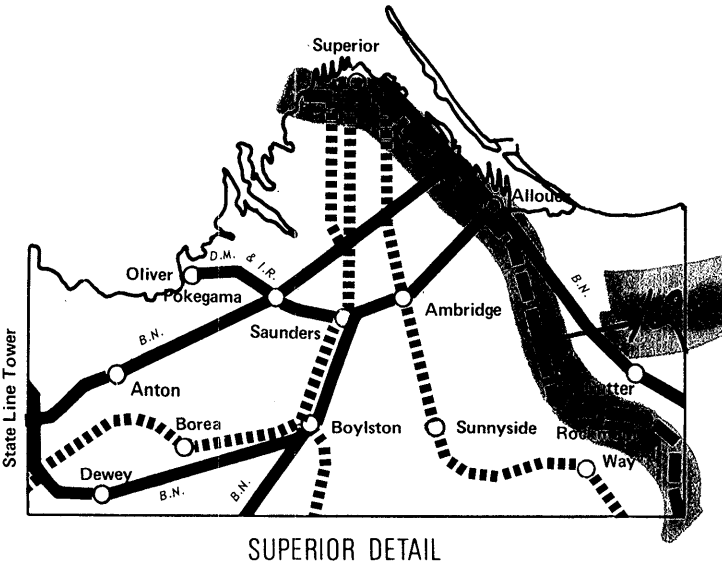
\* THESE ARE PRIMARILY SWITCHING & TERMINAL OPERATIONS WHICH HAVE LITTLE ROAD MILEAGE BUT TOTAL 32 TRACK MILES

TOTAL ROAD MILES IN WISCONSIN 5,881


RAIL FERRY COMPANIES SHOWN ON THE MAP:  
 GRAND TRUNK WESTERN RAILROAD  
 CHESAPEAKE & OHIO RAILROAD  
 ANN ARBOR RAILROAD

### WISCONSIN STATE AGENCIES CONCERNED WITH RAIL TRANSPORTATION


PRINCIPAL CONCERN	STATE AGENCY
ECONOMIC AND SAFETY REGULATION	WISCONSIN PUBLIC SERVICE COMMISSION HILL FARMS STATE OFFICE BLDG., ROOM 432 MADISON, WISCONSIN 53702
PLANNING AND SERVICE	WISCONSIN DEPARTMENT OF TRANSPORTATION HILL FARMS STATE OFFICE BLDG., ROOM 901 MADISON, WISCONSIN 53702
INDUSTRIAL DEVELOPMENT	WISCONSIN DEPARTMENT OF BUSINESS DEVELOPMENT 123 W. WASHINGTON AVE., SUITE 650 MADISON, WISCONSIN 53702



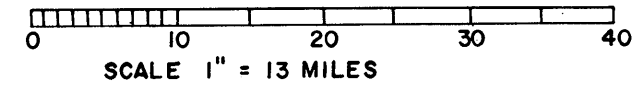
MILWAUKEE DETAIL



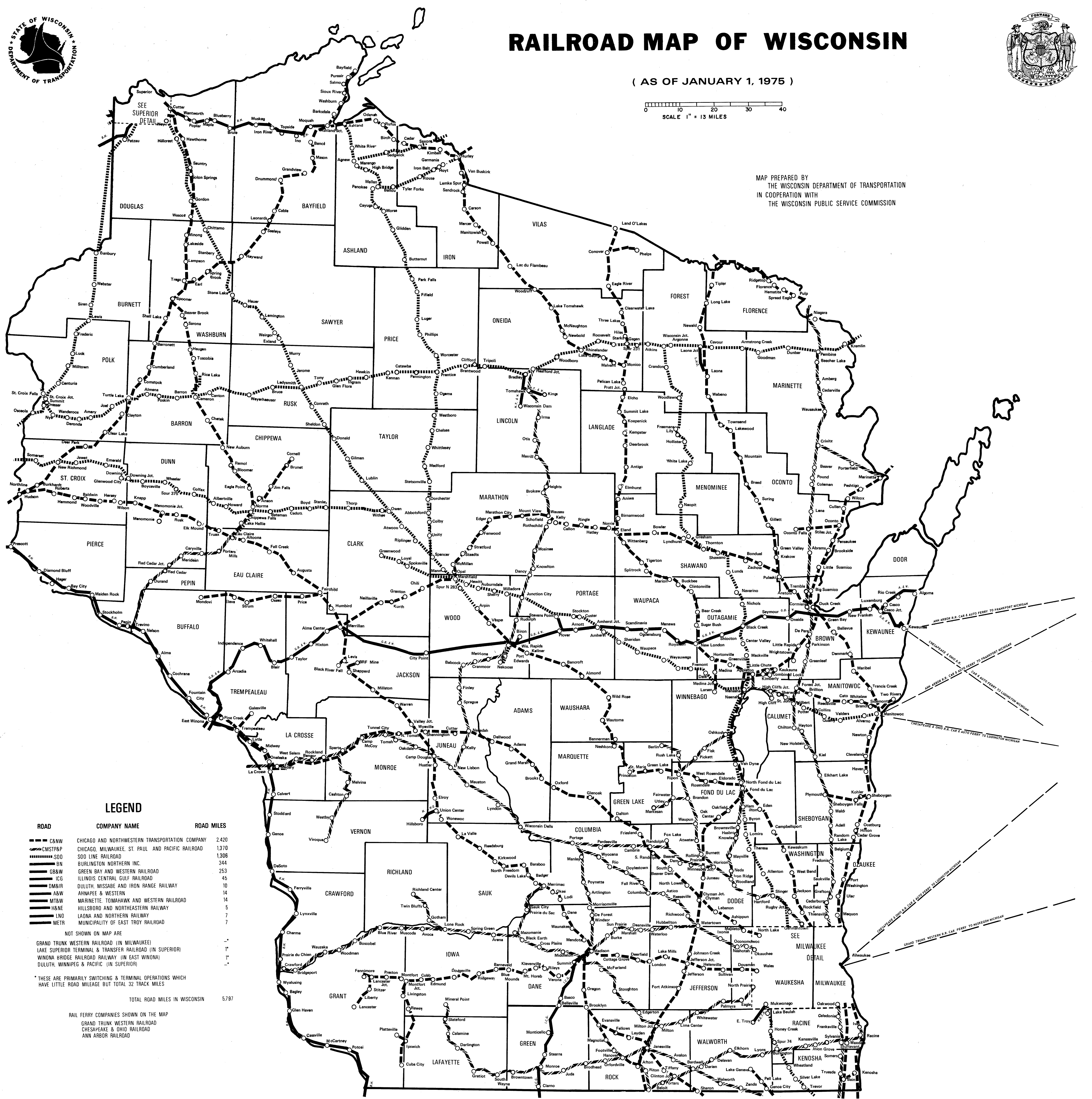
# RAILROAD MAP OF WISCONSIN



( AS OF JANUARY 1, 1975 )



MAP PREPARED BY THE WISCONSIN DEPARTMENT OF TRANSPORTATION IN COOPERATION WITH THE WISCONSIN PUBLIC SERVICE COMMISSION



### LEGEND

ROAD	COMPANY NAME	ROAD MILES
—	C&NW CHICAGO AND NORTHWESTERN TRANSPORTATION COMPANY	2,420
—	CMST&P CHICAGO, MILWAUKEE, ST. PAUL AND PACIFIC RAILROAD	1,370
—	SOD SOD LINE RAILROAD	1,306
—	BN BURLINGTON NORTHERN INC.	344
—	GB&W GREEN BAY AND WESTERN RAILROAD	253
—	ICG ILLINOIS CENTRAL GULF RAILROAD	45
—	DM&I DULUTH, MISSABE AND IRON RANGE RAILWAY	10
—	A&W ANAPEE & WESTERN	14
—	MT&W MARINETTE, TOMAHAWK AND WESTERN RAILROAD	14
—	H&NE HILLSBORO AND NORTHEASTERN RAILWAY	5
—	LNO LAONA AND NORTHERN RAILWAY	7
—	METR MUNICIPALITY OF EAST TROY RAILROAD	7

NOT SHOWN ON MAP ARE:  
 GRAND TRUNK WESTERN RAILROAD (IN MILWAUKEE)  
 LAKE SUPERIOR TERMINAL & TRANSFER RAILROAD (IN SUPERIOR)  
 WINONA BRIDGE RAILROAD RAILWAY (IN EAST WINONA)  
 DULUTH, WINNEPEG & PACIFIC (IN SUPERIOR)

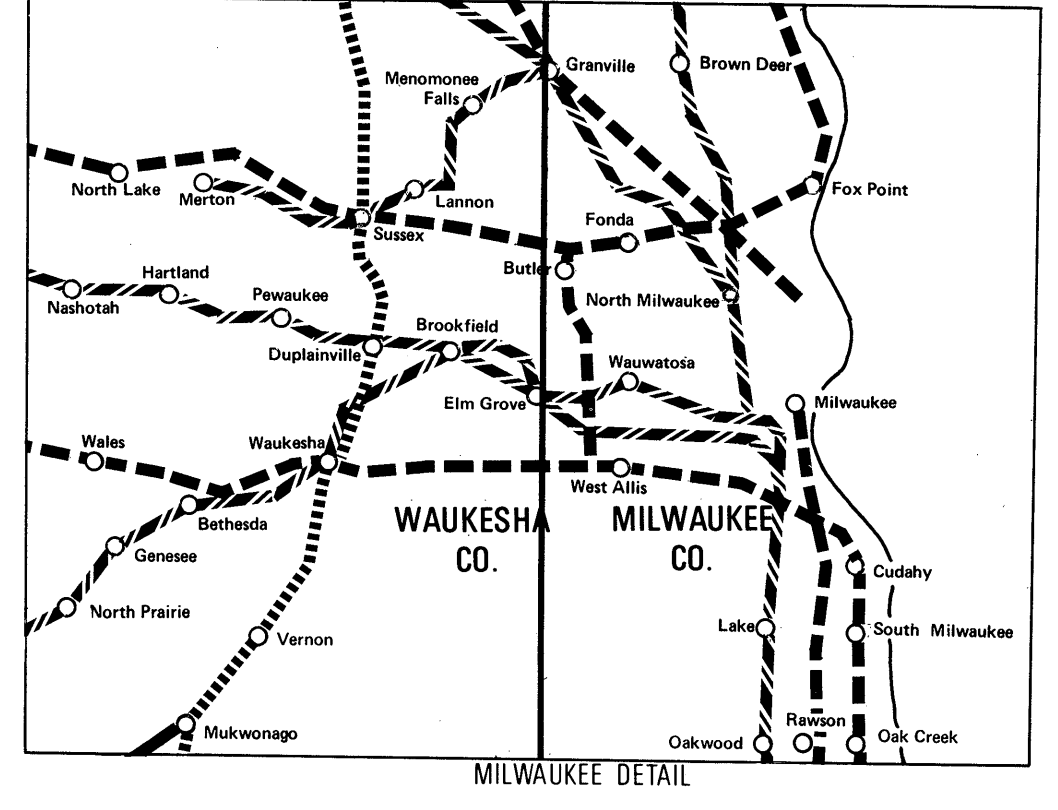
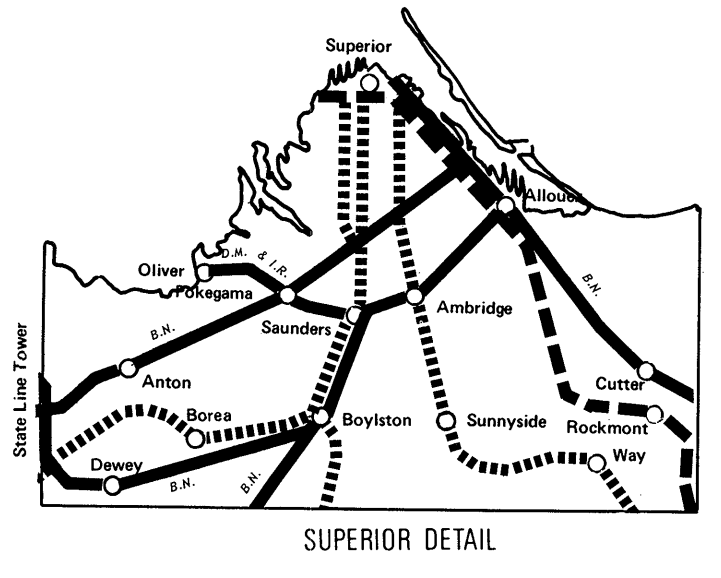
\* THESE ARE PRIMARILY SWITCHING & TERMINAL OPERATIONS WHICH HAVE LITTLE ROAD MILEAGE BUT TOTAL 32 TRACK MILES


TOTAL ROAD MILES IN WISCONSIN 5,797

RAIL FERRY COMPANIES SHOWN ON THE MAP:  
 GRAND TRUNK WESTERN RAILROAD  
 CHESAPEAKE & OHIO RAILROAD  
 ANN ARBOR RAILROAD

### WISCONSIN STATE AGENCIES CONCERNED WITH RAIL TRANSPORTATION


- WISCONSIN PUBLIC SERVICE COMMISSION  
HILL FARMS STATE OFFICE BLDG., ROOM 432  
MADISON, WISCONSIN 53702
- WISCONSIN DEPARTMENT OF TRANSPORTATION  
HILL FARMS STATE OFFICE BLDG., ROOM 901  
MADISON, WISCONSIN 53702
- WISCONSIN DEPARTMENT OF BUSINESS DEVELOPMENT  
123 W. WASHINGTON AVE., SUITE 650  
MADISON, WISCONSIN 53702



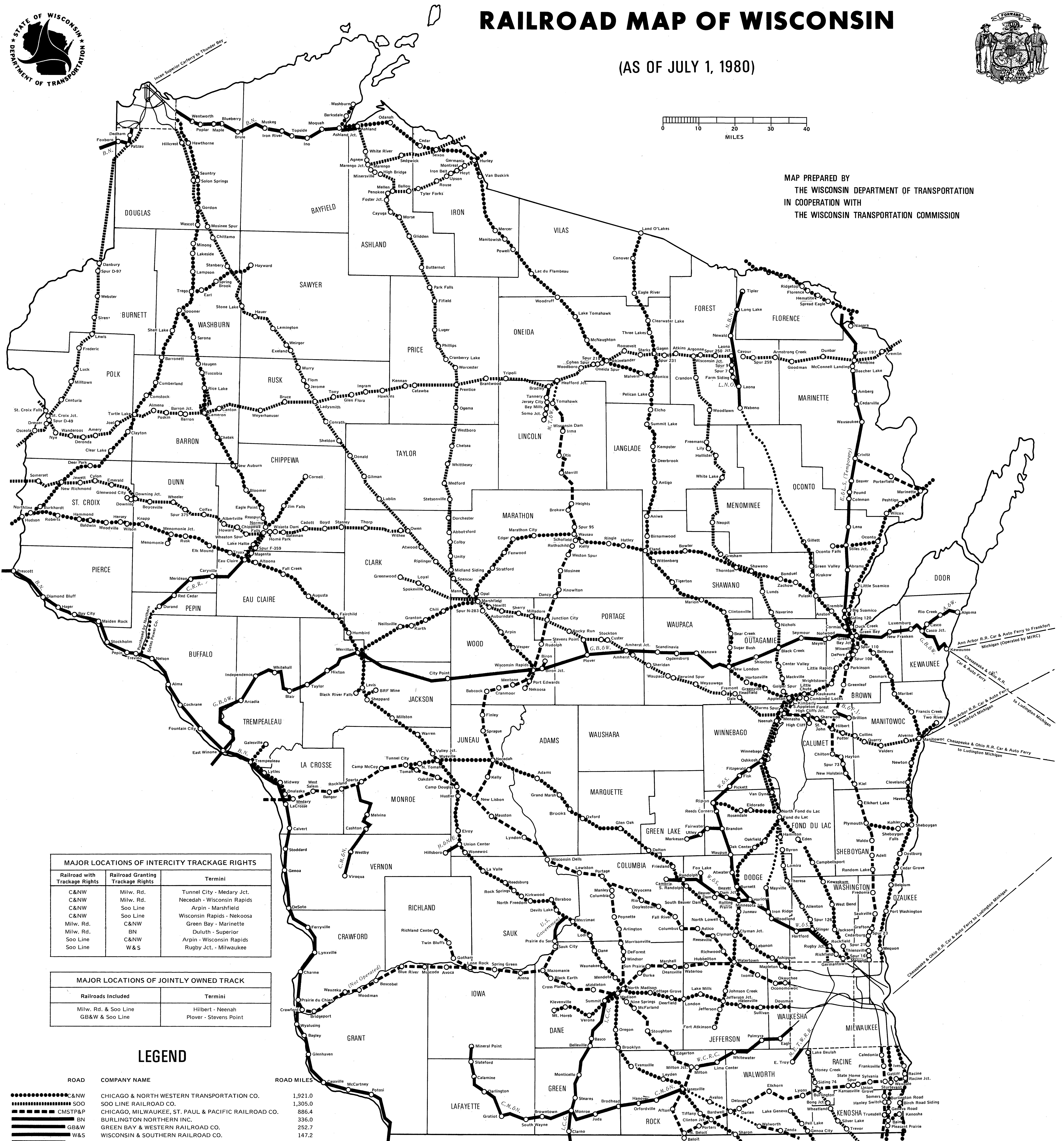
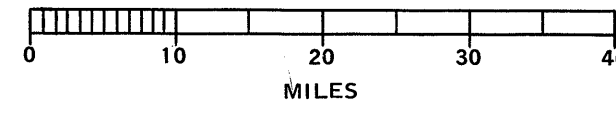


# RAILROAD MAP OF WISCONSIN

(AS OF JULY 1, 1980)



MAP PREPARED BY  
THE WISCONSIN DEPARTMENT OF TRANSPORTATION  
IN COOPERATION WITH  
THE WISCONSIN TRANSPORTATION COMMISSION



MAJOR LOCATIONS OF INTERCITY TRACKAGE RIGHTS		
Railroad with Trackage Rights	Railroad Granting Trackage Rights	Termini
C&NW	Milw. Rd.	Tunnel City - Medary Jct.
C&NW	Milw. Rd.	Necedah - Wisconsin Rapids
C&NW	Soo Line	Arpin - Marshfield
C&NW	Soo Line	Wisconsin Rapids - Nekoosa
Milw. Rd.	C&NW	Green Bay - Marinette
Milw. Rd.	BN	Duluth - Superior
Soo Line	C&NW	Arpin - Wisconsin Rapids
Soo Line	W&S	Rugby Jct. - Milwaukee

MAJOR LOCATIONS OF JOINTLY OWNED TRACK	
Railroads Included	Termini
Milw. Rd. & Soo Line	Hilbert - Neenah
GB&W & Soo Line	Plover - Stevens Point

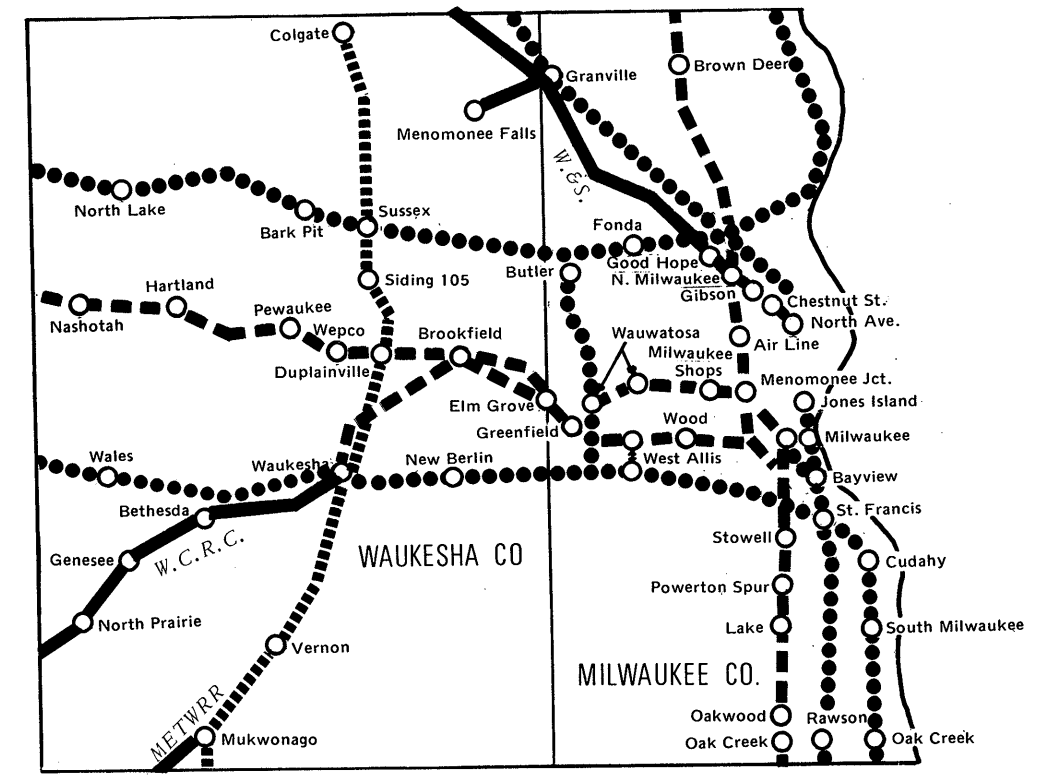
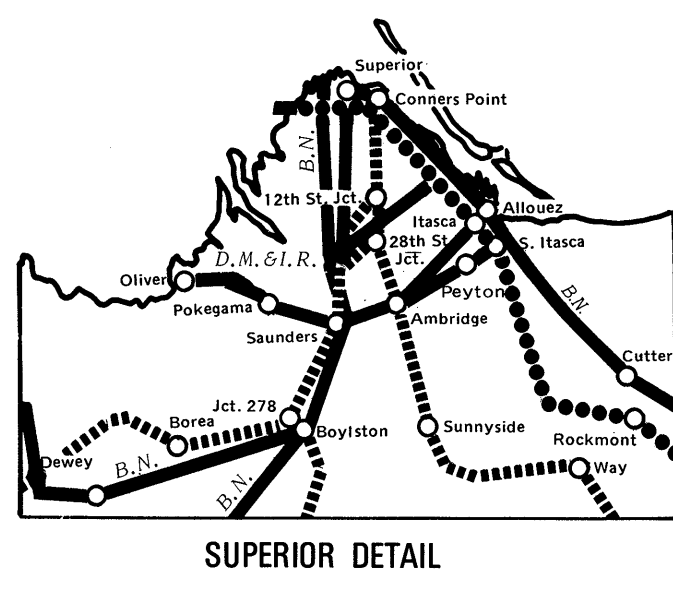
## LEGEND

ROAD	COMPANY NAME	ROAD MILES
.....	C&NW CHICAGO & NORTH WESTERN TRANSPORTATION CO.	1,921.0
.....	SOO LINE RAILROAD CO.	1,305.0
.....	CHICAGO, MILWAUKEE, ST. PAUL & PACIFIC RAILROAD CO.	886.4
.....	CMST&P BURLINGTON NORTHERN INC.	336.0
.....	BN GREEN BAY & WESTERN RAILROAD CO.	252.7
.....	W&S WISCONSIN & SOUTHERN RAILROAD CO.	147.2
.....	CM&N CHICAGO, MADISON & NORTHERN RAILWAY CO.	112.9
.....	E&LS ESCANABA & LAKE SUPERIOR RAILROAD (TEMPORARY)	88.6
.....	ICG ILLINOIS CENTRAL GULF RAILROAD CO.	45.0
.....	WCRC WISCONSIN CENTRAL RAILROAD CO.	41.0
.....	NBN NICOLET BADGER NORTHERN RAILROAD	36.3
.....	CRR CHIPPEWA RIVER RAILROAD CO.	32.4
.....	A&W AHNAPPEE & WESTERN RAILWAY CO.	13.8
.....	MT&W MARINETTE, TOMAHAWK & WESTERN RAILROAD CO.	13.2
.....	DM&IR DULUTH, MISSABE & IRON RANGE RAILWAY CO.	10.2
.....	LNO LAONA & NORTHERN RAILWAY	8.0
.....	NETWRR MUNICIPALITY OF EAST TROY WISCONSIN RAILROAD	7.2
.....	B&F BRILLIANT & FOREST JCT. RAILROAD CO.	6.7
.....	H&NE HILLSBORO & NORTHEASTERN RAILWAY CO.	4.9


NOT SHOWN ON MAP:  
LAKE SUPERIOR TERMINAL & TRANSFER RAILWAY CO. OF THE STATE OF WISCONSIN (IN SUPERIOR) 1.0\*  
WINONA BRIDGE RAILWAY CO. (IN EAST WINONA)  
DULUTH, WINNIPEG & PACIFIC RAILWAY CO. (IN SUPERIOR)  
TOTAL ROAD MILES IN WISCONSIN 5,269.5

\* These are primarily switching & terminal operations which have little road mileage but total 32 track miles.  
..... PURCHASED FOR FUTURE RAIL USE 102.7

RAIL FERRY COMPANIES SHOWN ON THE MAP:  
INCAN SUPERIOR  
CHESAPEAKE & OHIO RAILWAY CO.  
ANN ARBOR RAILROAD (OPERATED BY MIRC)

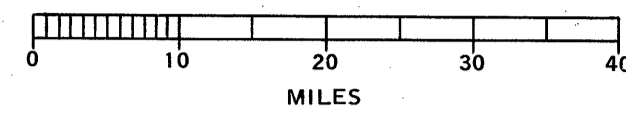



MILWAUKEE DETAIL

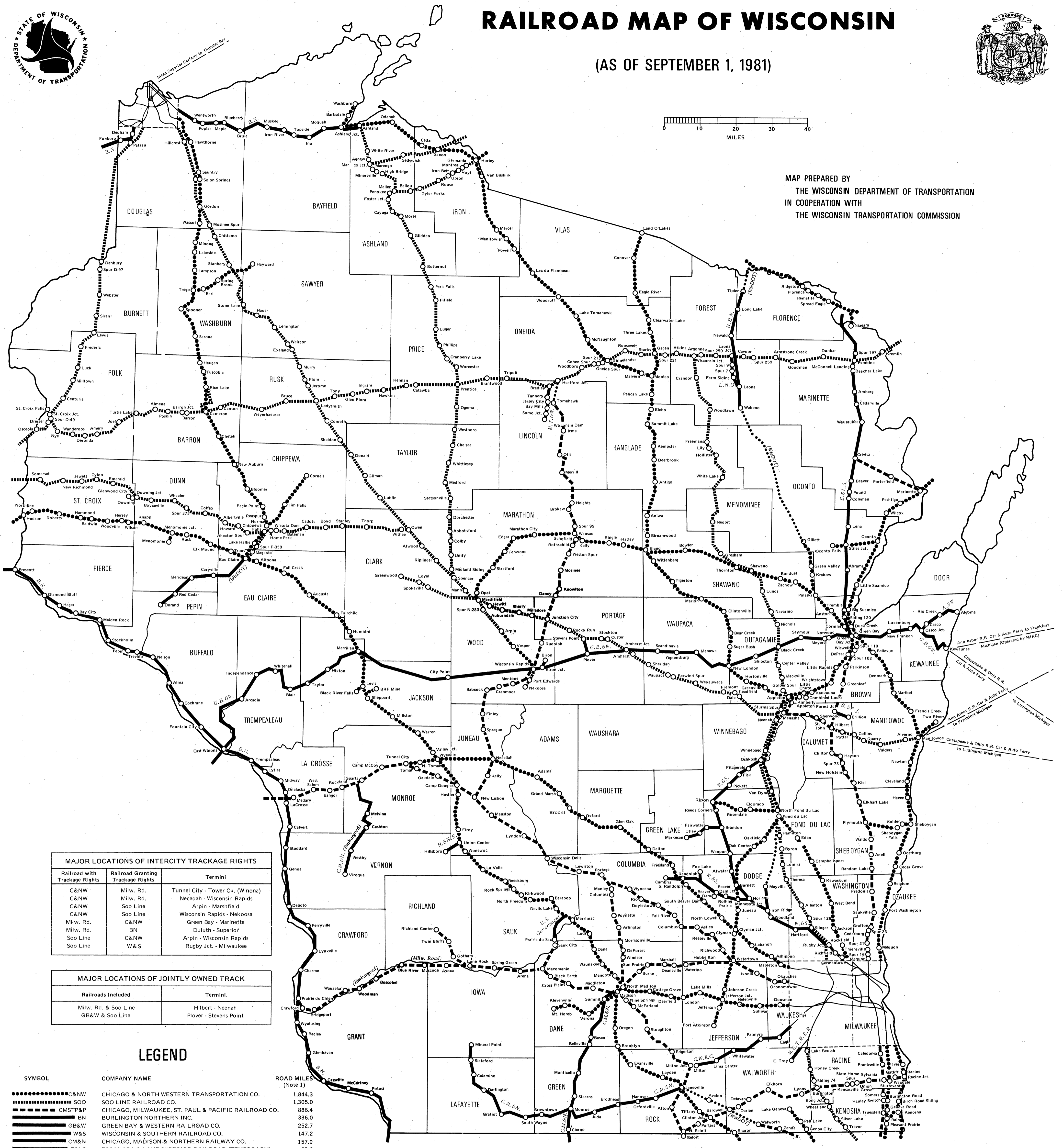


# RAILROAD MAP OF WISCONSIN

(AS OF SEPTEMBER 1, 1981)



MAP PREPARED BY  
THE WISCONSIN DEPARTMENT OF TRANSPORTATION  
IN COOPERATION WITH  
THE WISCONSIN TRANSPORTATION COMMISSION



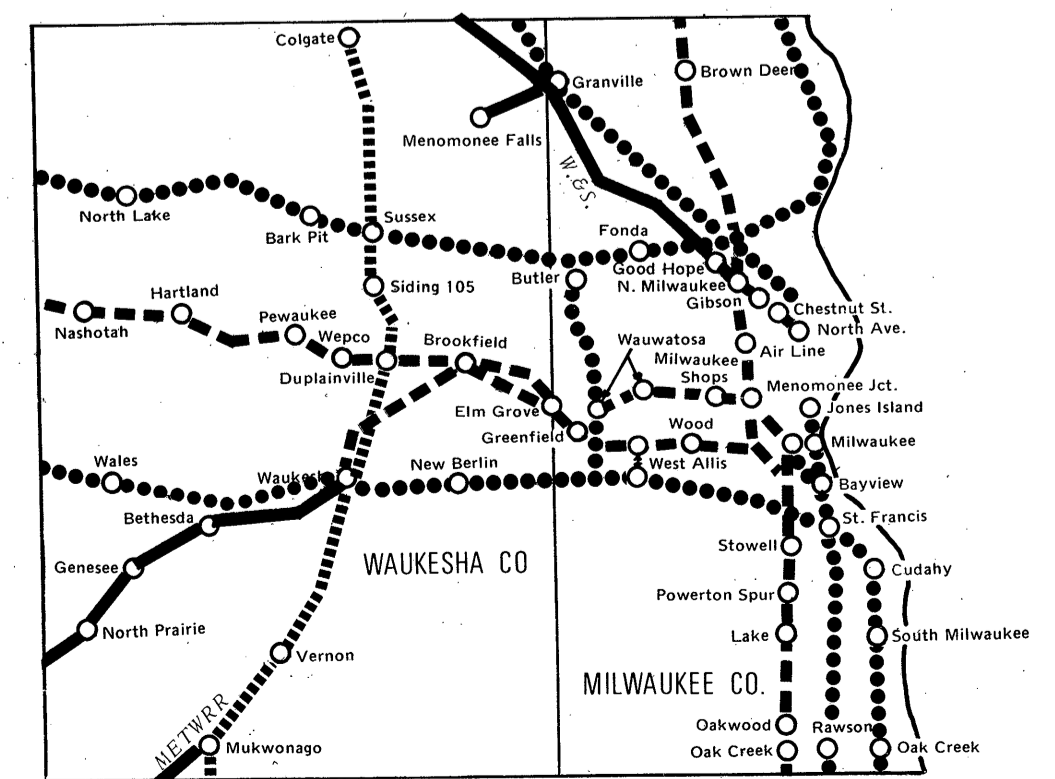
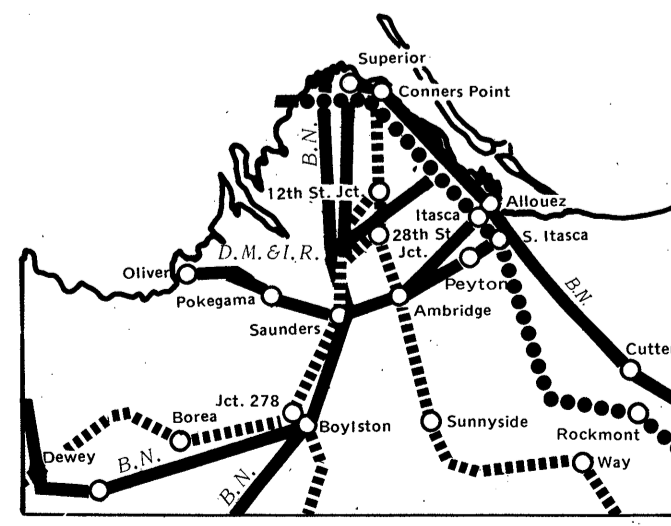
MAJOR LOCATIONS OF INTERCITY TRACKAGE RIGHTS		
Railroad with Trackage Rights	Railroad Granting Trackage Rights	Termini
C&NW	Milw. Rd.	Tunnel City - Tower Ck. (Winona)
C&NW	Milw. Rd.	Necedah - Wisconsin Rapids
C&NW	Soo Line	Arpin - Marshfield
C&NW	Soo Line	Wisconsin Rapids - Nekoosa
Milw. Rd.	C&NW	Green Bay - Marinette
Milw. Rd.	BN	Duluth - Superior
Soo Line	C&NW	Arpin - Wisconsin Rapids
Soo Line	W&S	Rugby Jct. - Milwaukee

MAJOR LOCATIONS OF JOINTLY OWNED TRACK	
Railroads Included	Termini
Milw. Rd. & Soo Line	Hilbert - Neenah
GB&W & Soo Line	Plover - Stevens Point

## LEGEND

SYMBOL	COMPANY NAME	ROAD MILES (Note 1)
.....	CHICAGO & NORTH WESTERN TRANSPORTATION CO.	1,844.3
.....	SOO LINE RAILROAD CO.	1,305.0
.....	CHICAGO, MILWAUKEE, ST. PAUL & PACIFIC RAILROAD CO.	886.4
.....	BURLINGTON NORTHERN INC.	336.0
.....	GREEN BAY & WESTERN RAILROAD CO.	252.7
.....	WISCONSIN & SOUTHERN RAILROAD CO.	147.2
.....	CHICAGO, MADISON & NORTHERN RAILWAY CO.	157.9
.....	ESCANABA & LAKE SUPERIOR RAILROAD (TEMPORARY)	88.6
.....	CENTRAL WISCONSIN RAILROAD CO.	41.0
.....	NICOLET BADGER NORTHERN RAILROAD	36.3
.....	AHNAPEE & WESTERN RAILWAY CO.	13.8
.....	MARINETTE, TOMAHAWK & WESTERN RAILROAD CO.	13.2
.....	DULUTH, MISSABIE & IRON RANGE RAILWAY CO.	10.2
.....	LAONA & NORTHERN RAILWAY	8.0
.....	MUNICIPALITY OF EAST TROY WISCONSIN RAILROAD	7.2
.....	BRILLION & FOREST JCT. RAILROAD CO.	6.7
.....	HILLSBORO & NORTHEASTERN RAILWAY CO.	4.9
.....	LAKE SUPERIOR TERMINAL & TRANSFER RAILWAY CO. OF THE STATE OF WISCONSIN (IN SUPERIOR)	1.0*
.....	WINONA BRIDGE RAILWAY CO. (IN EAST WINONA)	1.0*
.....	DULUTH, WINNEPEG & PACIFIC RAILWAY CO. (IN SUPERIOR)	1.0*
.....	TOTAL ROAD MILES IN WISCONSIN	5,160.4
.....	* These are primarily switching & terminal operations which have little road mileage but total 32 track miles.	
.....	PURCHASED FOR FUTURE RAIL USE	102.7
.....	RAIL FERRY COMPANIES SHOWN ON THE MAP:	
.....	INCAN SUPERIOR	
.....	CHESAPEAKE & OHIO RAILWAY CO.	
.....	ANN ARBOR RAILROAD (OPERATED BY MIRC)	

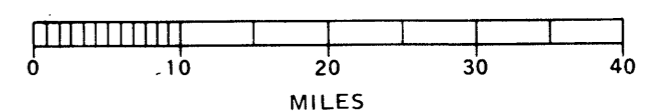

NOTE 1 - Includes embargoed lines.



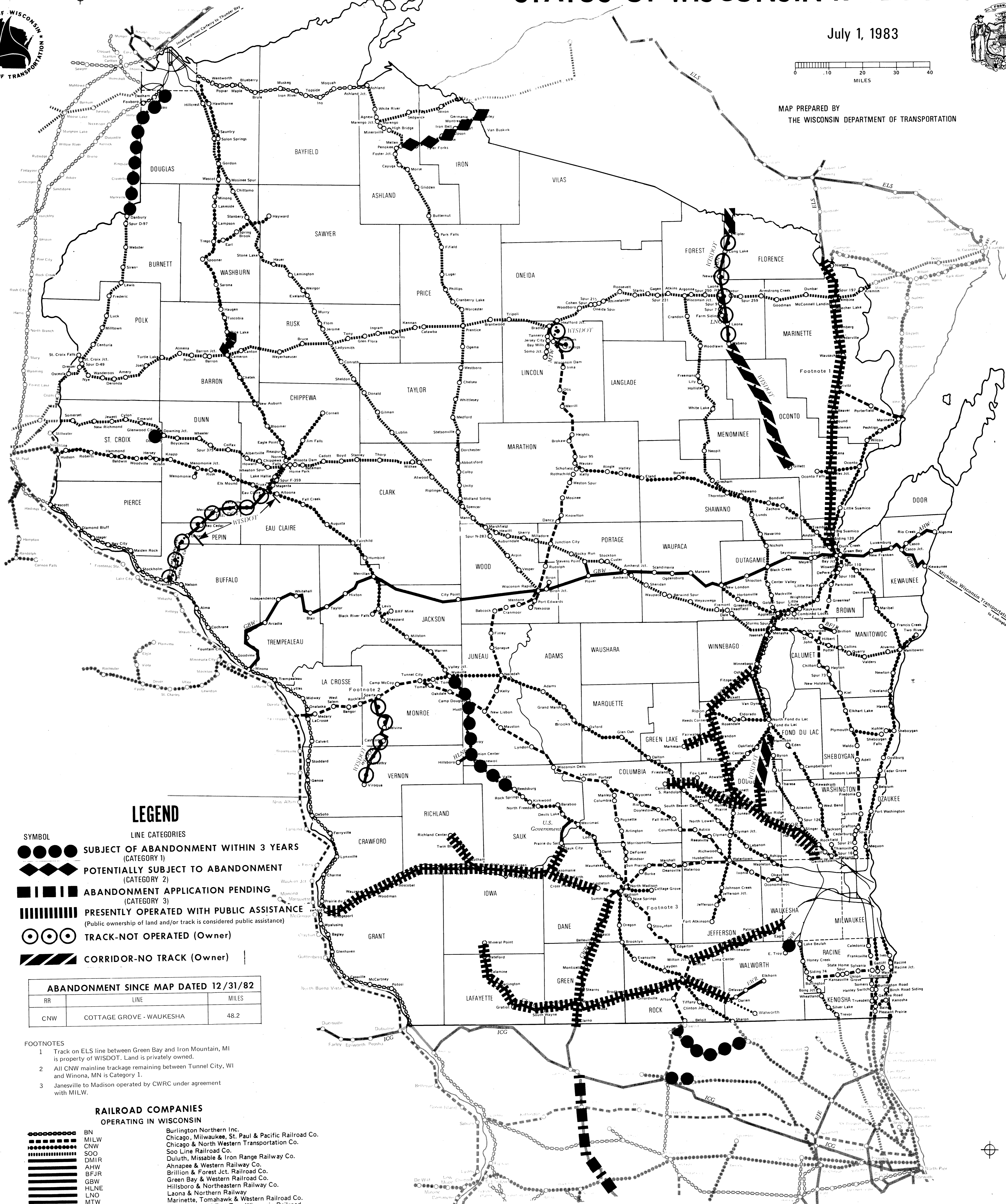

MILWAUKEE DETAIL

# STATUS OF WISCONSIN RAIL LINES

July 1, 1983



MAP PREPARED BY  
THE WISCONSIN DEPARTMENT OF TRANSPORTATION



## LEGEND

- SYMBOL**
- SUBJECT OF ABANDONMENT WITHIN 3 YEARS (CATEGORY 1)
  - ◆◆◆◆◆ POTENTIALLY SUBJECT TO ABANDONMENT (CATEGORY 2)
  - ▬▬▬▬▬ ABANDONMENT APPLICATION PENDING (CATEGORY 3)
  - ▬▬▬▬▬ PRESENTLY OPERATED WITH PUBLIC ASSISTANCE (Public ownership of land and/or track is considered public assistance)
  - ○ ○ TRACK-NOT OPERATED (Owner)
  - ▬▬▬▬▬ CORRIDOR-NO TRACK (Owner)

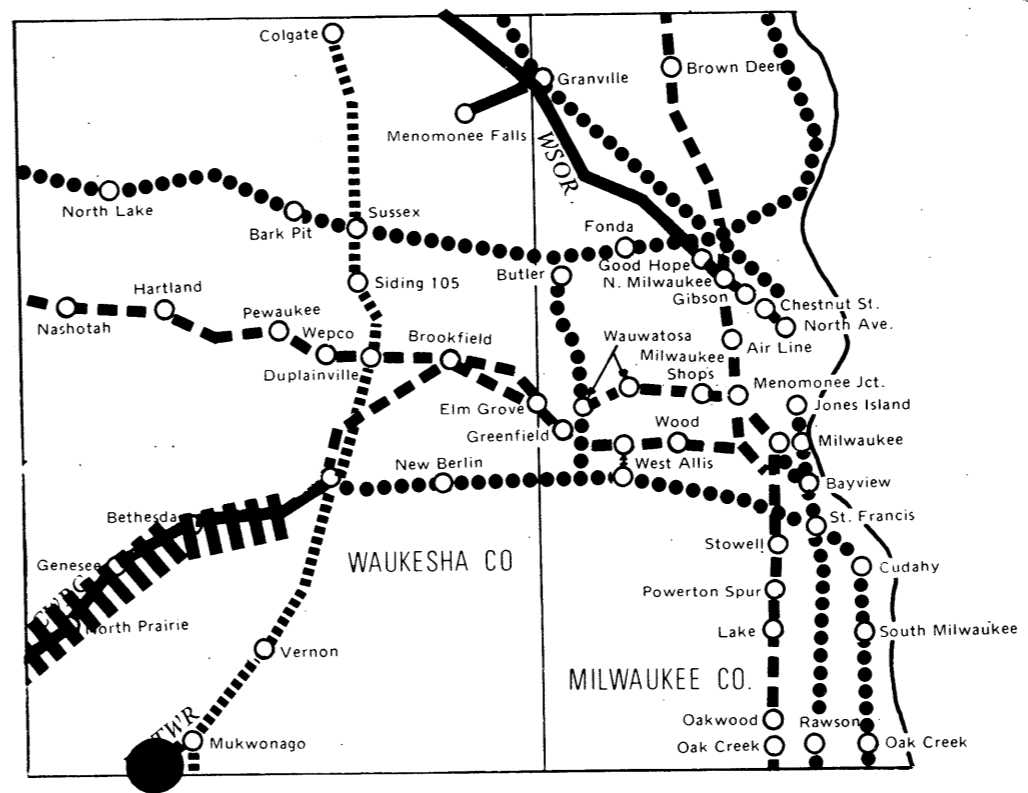
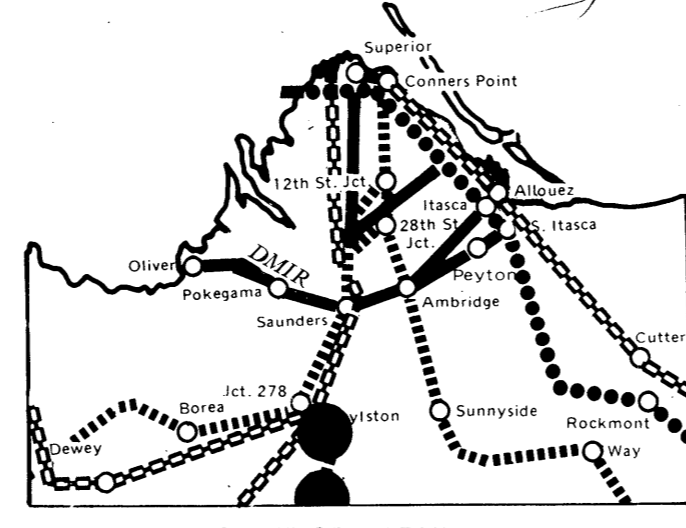
ABANDONMENT SINCE MAP DATED 12/31/82		
RR	LINE	MILES
CNW	COTTAGE GROVE - WAUKESHA	48.2

- FOOTNOTES**
- Track on ELS line between Green Bay and Iron Mountain, MI is property of WISDOT. Land is privately owned.
  - All CNW mainline trackage remaining between Tunnel City, WI and Winona, MN is Category 1.
  - Janesville to Madison operated by CWRC under agreement with MILW.

## RAILROAD COMPANIES OPERATING IN WISCONSIN

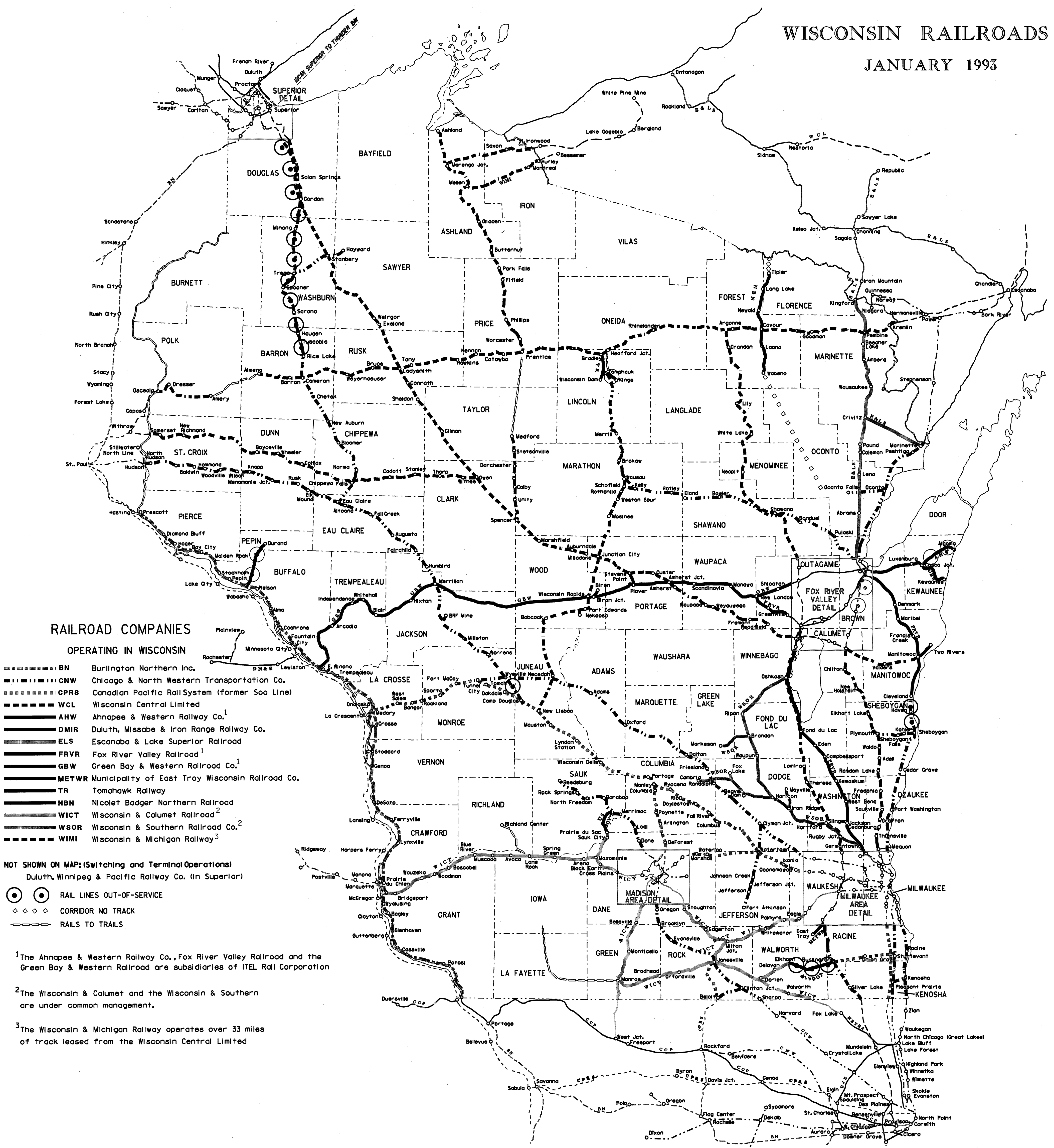
- BN Burlington Northern Inc.
  - MILW Chicago, Milwaukee, St. Paul & Pacific Railroad Co.
  - CNW Chicago & North Western Transportation Co.
  - SOO Soo Line Railroad Co.
  - DMIR Duluth, Missabe & Iron Range Railway Co.
  - AHW Ahnapee & Western Railway Co.
  - BFJR Brilliton & Forest Jct. Railroad Co.
  - GBW Green Bay & Western Railroad Co.
  - HLNE Hillsboro & Northeastern Railway Co.
  - LNO Laona & Northern Railway
  - MTW Marinette, Tomahawk & Western Railroad Co.
  - METWR Municipality of East Troy Wisconsin Railroad
  - NBN Nicolet Badger Northern Railroad
  - CWRC Central Wisconsin Railroad Co.
  - WSOR Wisconsin & Southern Railroad Co.
  - ELS Escanaba & Lake Superior Railroad
  - WWR Wisconsin & Western Railroad
  - EWR Elkhorst & Watworth Railroad
- OTHER RAILROAD COMPANIES**
- ICG Illinois Central Gulf Railroad Co.
  - EJE Elgin, Joliet & Eastern

- NOT SHOWN ON MAP: (Switching and terminal operations)**
- LAKE SUPERIOR TERMINAL & TRANSFER RAILWAY CO. (IN SUPERIOR)
  - OF THE STATE OF WISCONSIN (IN SUPERIOR)
  - WINONA BRIDGE RAILWAY CO. (IN EAST WINONA)
  - DULUTH, WINNIPEG & PACIFIC RAILWAY CO. (IN SUPERIOR)
- RAIL FERRY COMPANIES SHOWN ON THE MAP:**
- INCAN SUPERIOR
  - CHESAPEAKE & OHIO RAILWAY CO.



# WISCONSIN RAILROADS

JANUARY 1993



## RAILROAD COMPANIES OPERATING IN WISCONSIN

- BN Burlington Northern Inc.
- CNW Chicago & North Western Transportation Co.
- CPRS Canadian Pacific Rail System (former Soo Line)
- WCL Wisconsin Central Limited
- AHW Ahnapee & Western Railway Co.<sup>1</sup>
- DMIR Duluth, Missabe & Iron Range Railway Co.
- ELS Escanaba & Lake Superior Railroad
- FRVR Fox River Valley Railroad<sup>1</sup>
- GBW Green Bay & Western Railroad Co.<sup>1</sup>
- METWR Municipality of East Troy Wisconsin Railroad Co.
- TR Tomahawk Railway
- NBN Nicolet Badger Northern Railroad
- WICT Wisconsin & Calumet Railroad<sup>2</sup>
- WSOR Wisconsin & Southern Railroad Co.<sup>2</sup>
- WIMI Wisconsin & Michigan Railway<sup>3</sup>

NOT SHOWN ON MAP: (Switching and Terminal Operations)  
Duluth, Winnipeg & Pacific Railway Co. (in Superior)

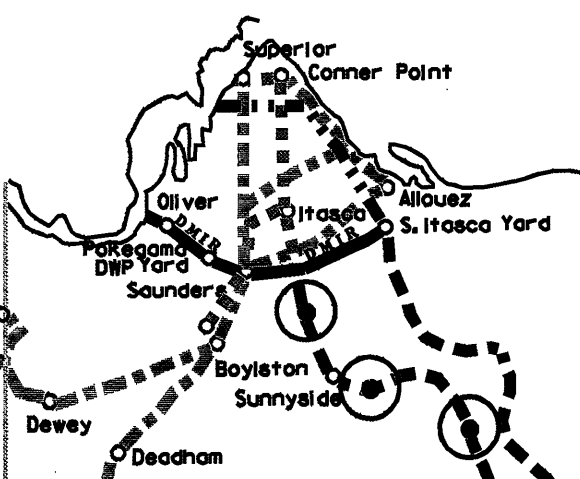
- RAIL LINES OUT-OF-SERVICE
- ◇◇◇ CORRIDOR NO TRACK
- RAILS TO TRAILS

<sup>1</sup>The Ahnapee & Western Railway Co., Fox River Valley Railroad and the Green Bay & Western Railroad are subsidiaries of ITEL Rail Corporation

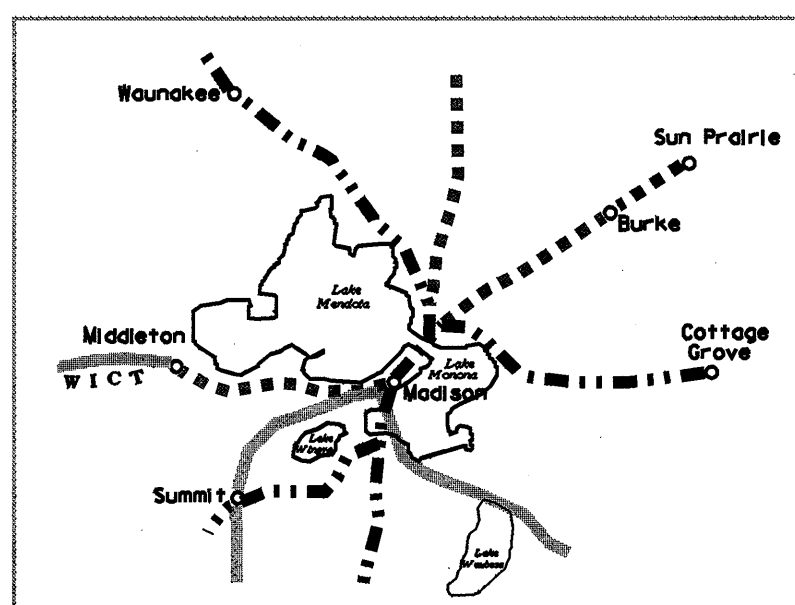
<sup>2</sup>The Wisconsin & Calumet and the Wisconsin & Southern are under common management.

<sup>3</sup>The Wisconsin & Michigan Railway operates over 33 miles of track leased from the Wisconsin Central Limited

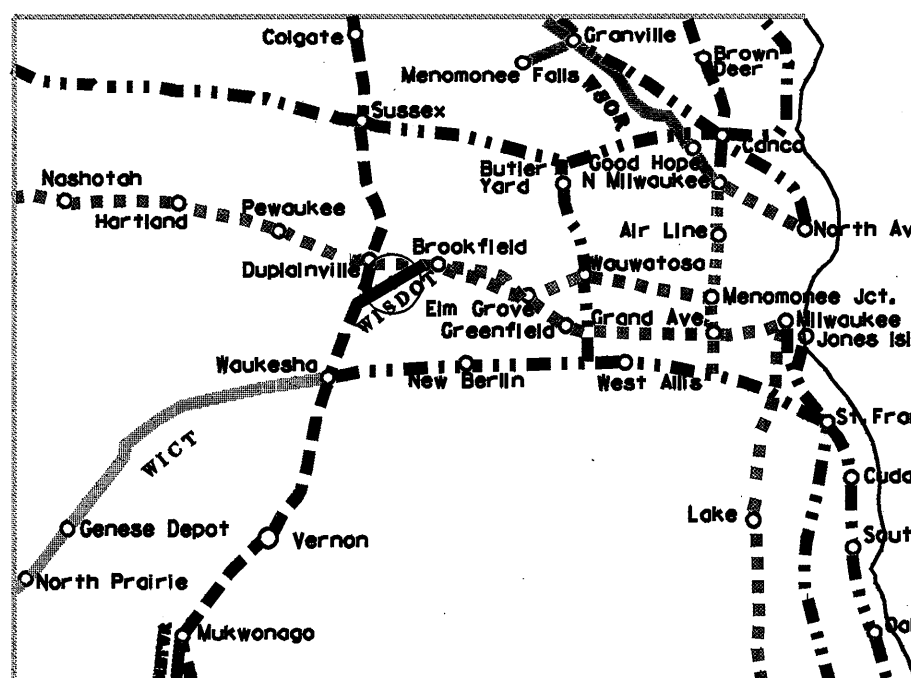
SUPERIOR DETAIL



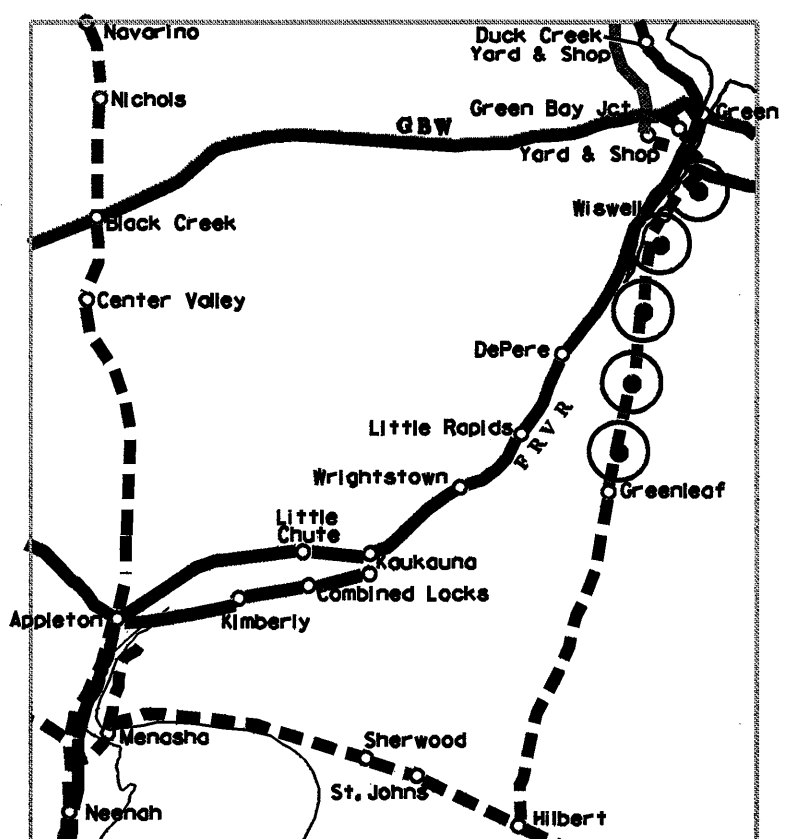
MADISON DETAIL



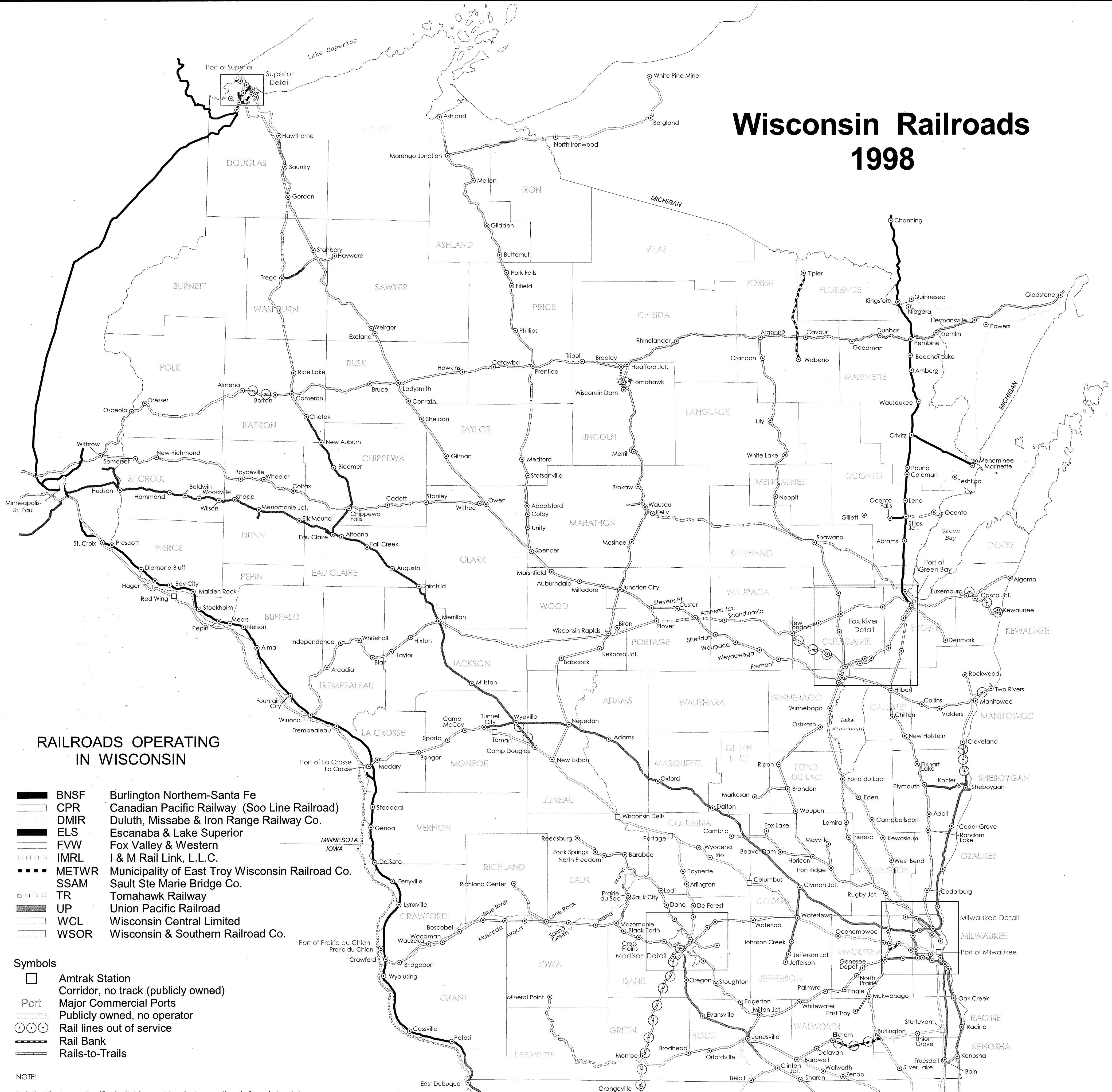
MILWAUKEE AREA DETAIL



FOX RIVER VALLEY DETAIL



# Wisconsin Railroads 1998



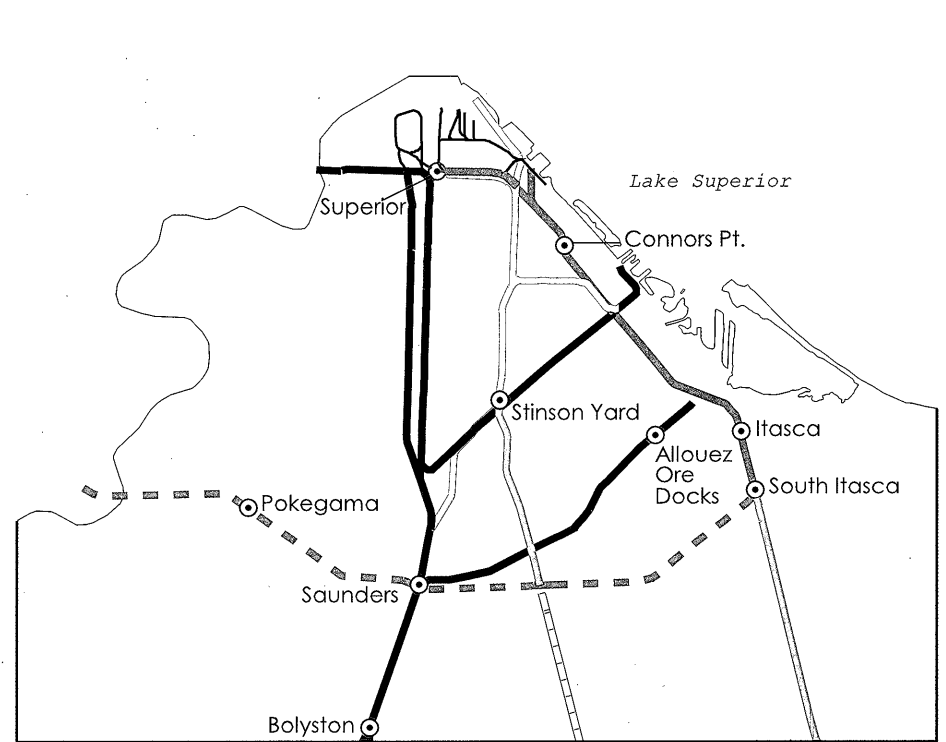
## RAILROADS OPERATING IN WISCONSIN

- BNSF Burlington Northern-Santa Fe
- CPR Canadian Pacific Railway (Soo Line Railroad)
- DMIR Duluth, Missabe & Iron Range Railway Co.
- ELS Escanaba & Lake Superior
- FVW Fox Valley & Western
- IMRL I & M Rail Link, L.L.C.
- METWR Municipality of East Troy Wisconsin Railroad Co.
- SSAM Sault Ste. Marie Bridge Co.
- TR Tomahawk Railway
- UP Union Pacific Railroad
- WCL Wisconsin Central Limited
- WSOR Wisconsin & Southern Railroad Co.

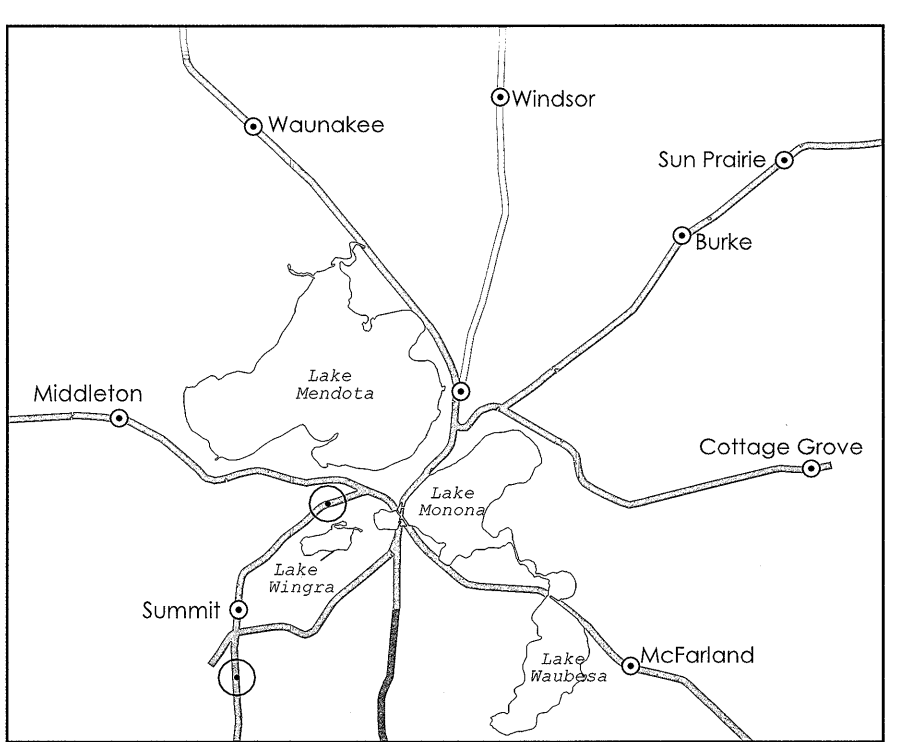
- Symbols**
- Amtrak Station
  - Corridor, no track (publicly owned)
  - Major Commercial Ports
  - Publicly owned, no operator
  - Rail lines out of service
  - Rail Bank
  - Rails-to-Trails

**NOTE:**  
Duluth, Winnipeg & Pacific (switching and terminal operations in Superior) not shown.  
Map displays rail lines and corridors owned by operating freight railroads and government agencies. Other privately owned facilities (examples: industrial leads, utility company spurs, museum tracks) not shown.  
1 The Wisconsin Central Limited, the Fox Valley & Western, the Sault Ste. Marie Bridge Company are subsidiaries of the Wisconsin Central Transportation Corporation.

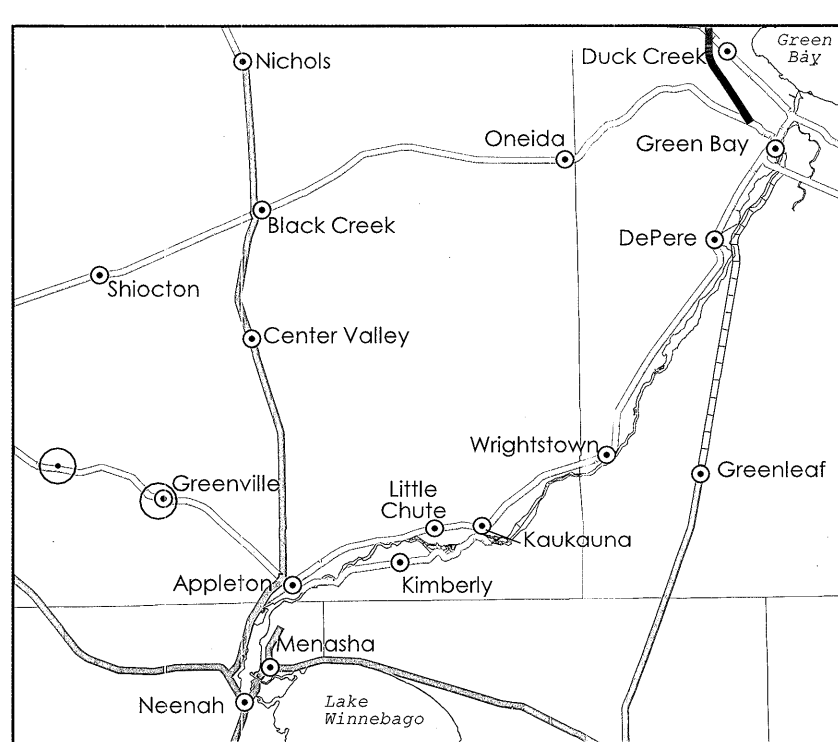
SUPERIOR AREA DETAIL



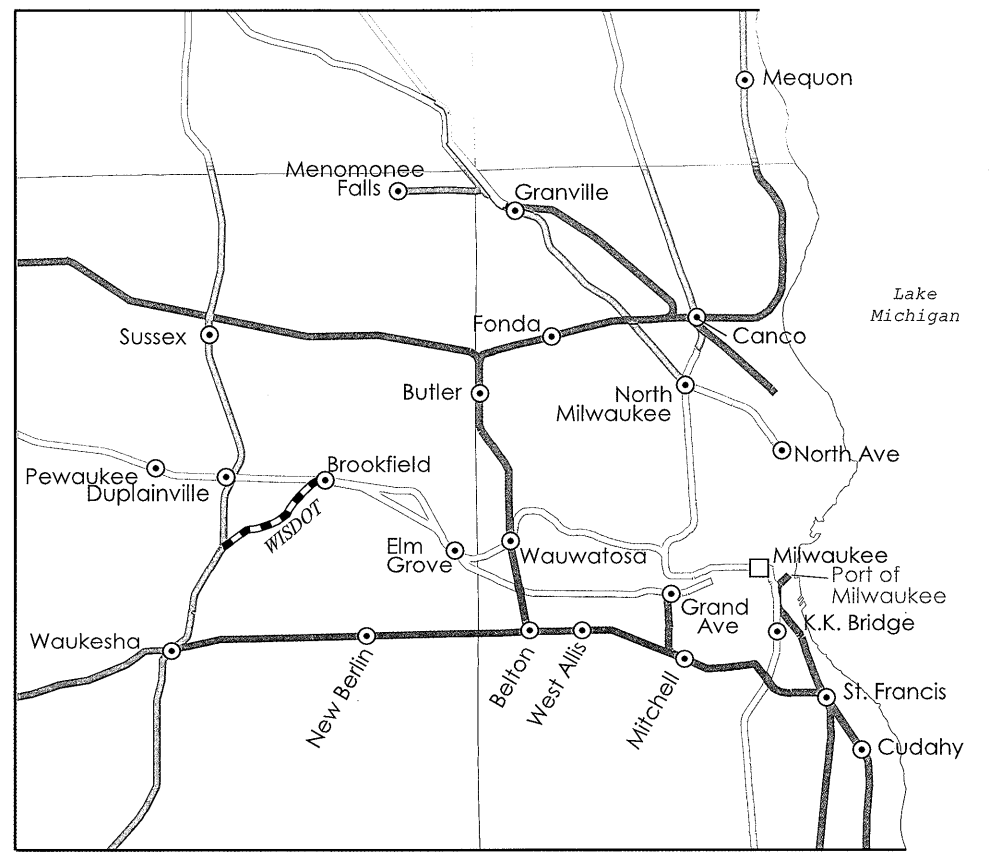
MADISON AREA DETAIL

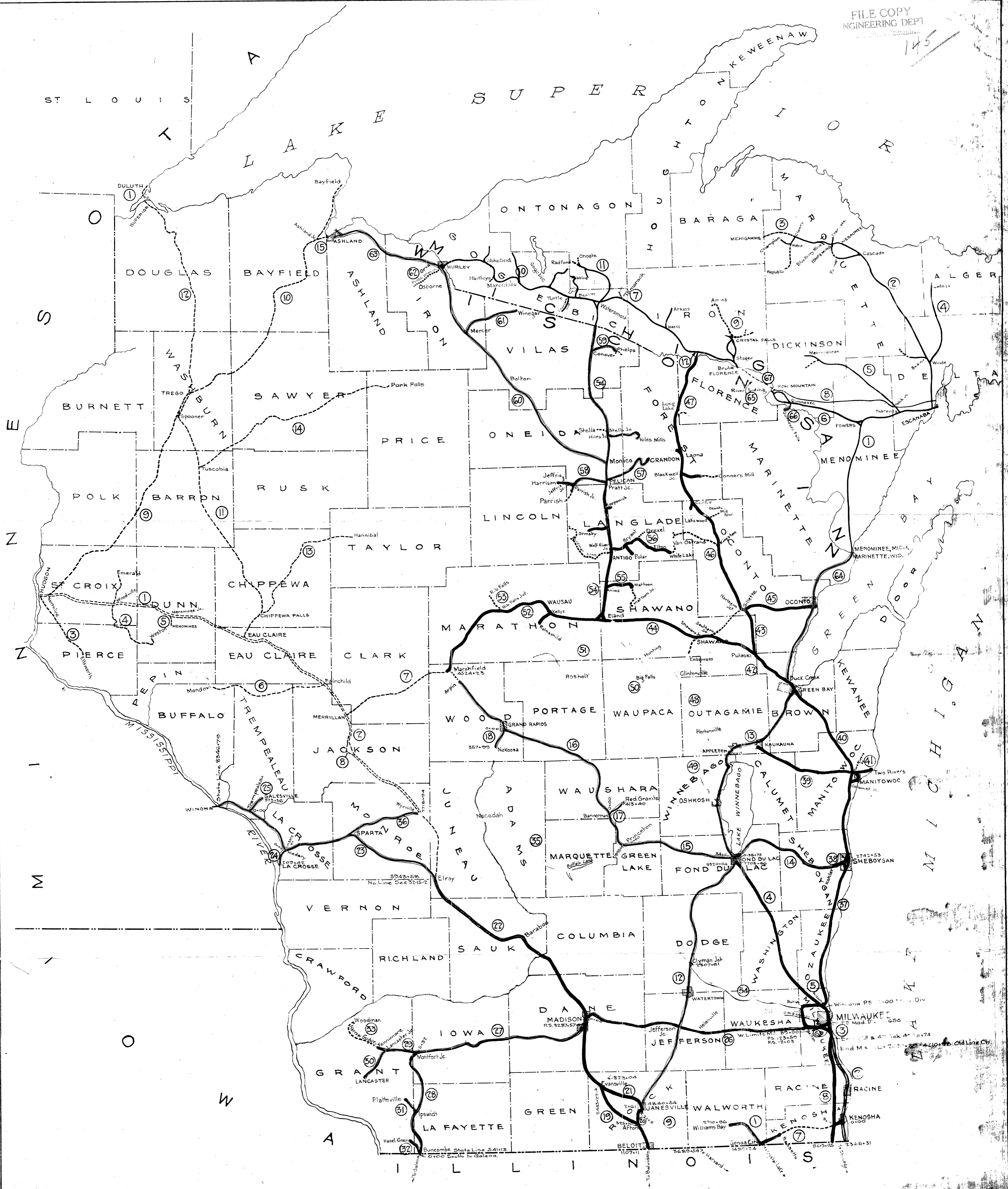


FOX RIVER VALLEY DETAIL



MILWAUKEE AREA DETAIL





C. & N-W. RY.  
MAP SHOWING LINES

IN

WISCONSIN

AND

UPPER PENINSULA OF MICHIGAN

VALUATION DEPT. ~~1938~~ — SCALE 1"=16 MILES

C. & N-W. RY.

—

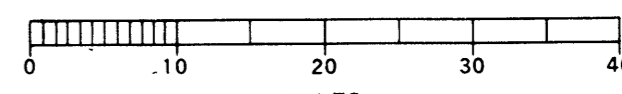
—

FREE ENGRS.  
 DRAWING ROOM  
 MAP  
 22  
 1940  
 C. & N-W. RY.  
 ENGINEERING DEPT.

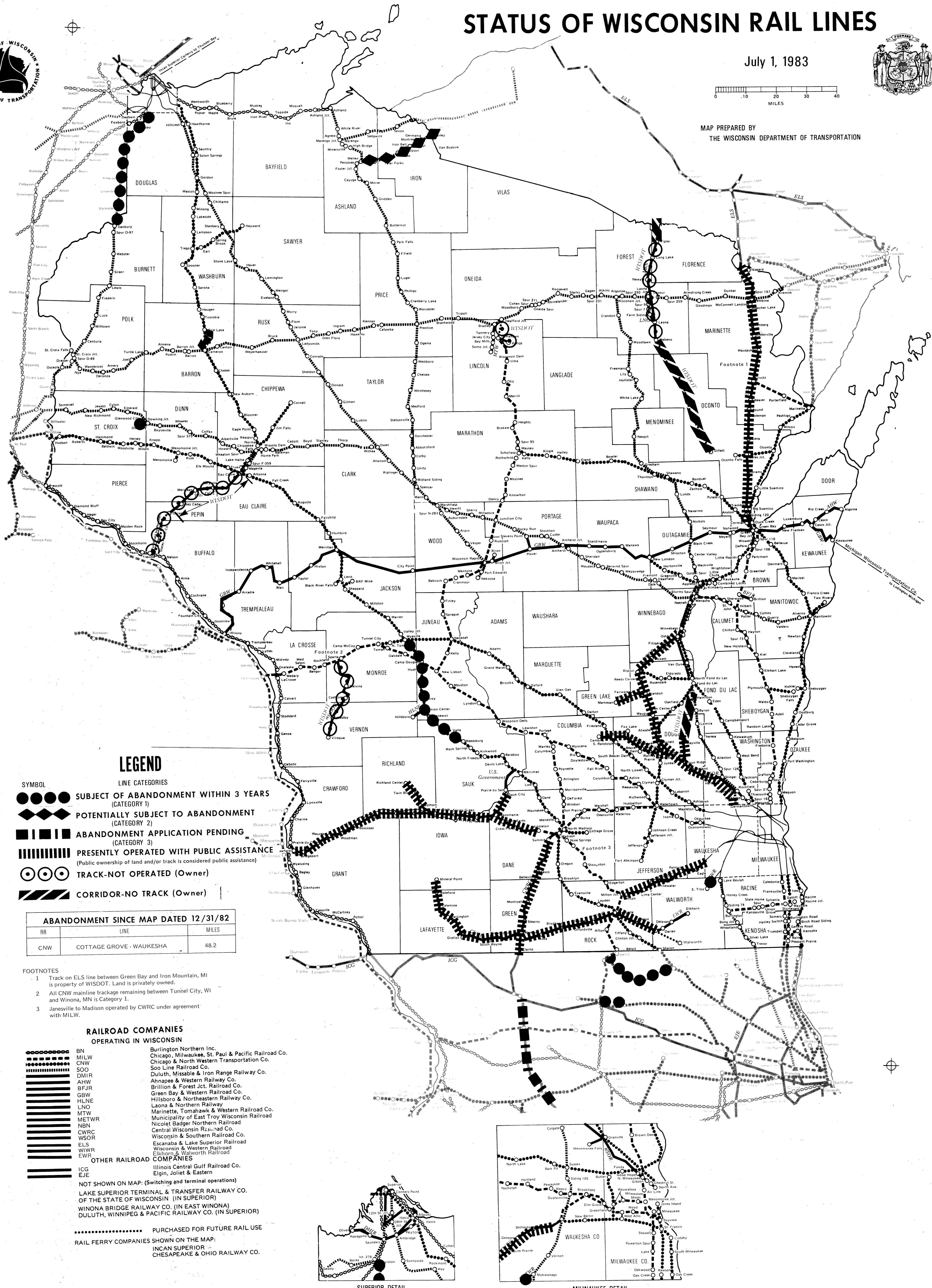



# STATUS OF WISCONSIN RAIL LINES

July 1, 1983



MAP PREPARED BY  
THE WISCONSIN DEPARTMENT OF TRANSPORTATION



## LEGEND

- SYMBOL**
- SUBJECT OF ABANDONMENT WITHIN 3 YEARS (CATEGORY 1)
  - ◆◆◆◆◆ POTENTIALLY SUBJECT TO ABANDONMENT (CATEGORY 2)
  - ■ ■ ■ ■ ABANDONMENT APPLICATION PENDING (CATEGORY 3)
  - ▤▤▤▤▤ PRESENTLY OPERATED WITH PUBLIC ASSISTANCE (Public ownership of land and/or track is considered public assistance)
  - ○ ○ ○ ○ TRACK-NOT OPERATED (Owner)
  - ▨▨▨▨▨ CORRIDOR-NO TRACK (Owner)

### ABANDONMENT SINCE MAP DATED 12/31/82

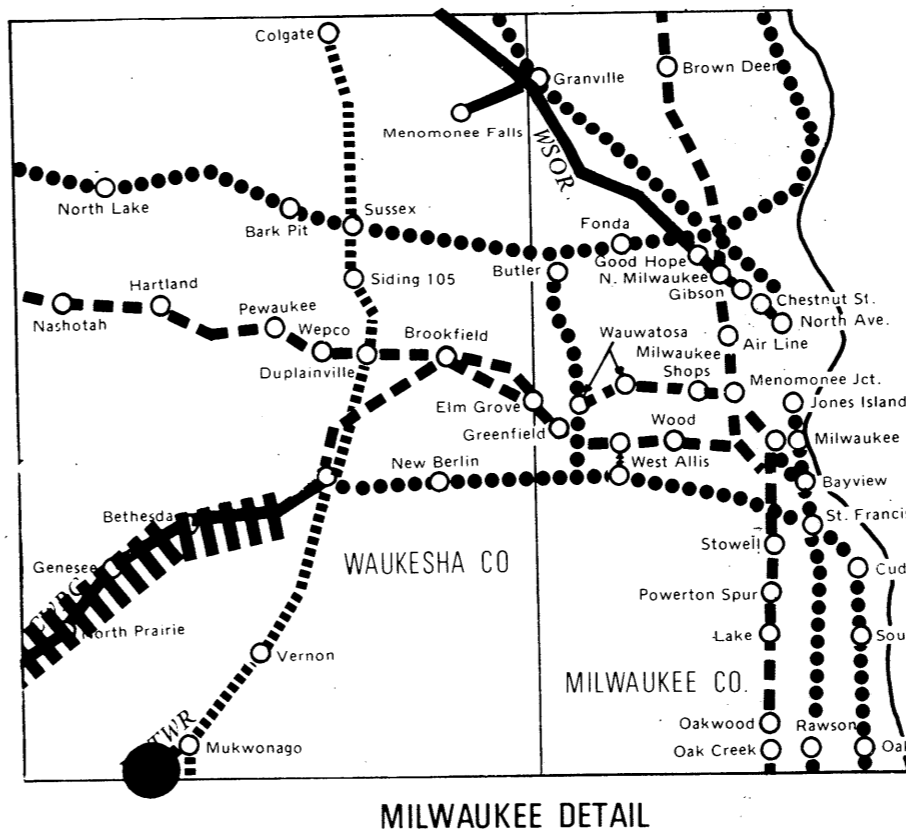
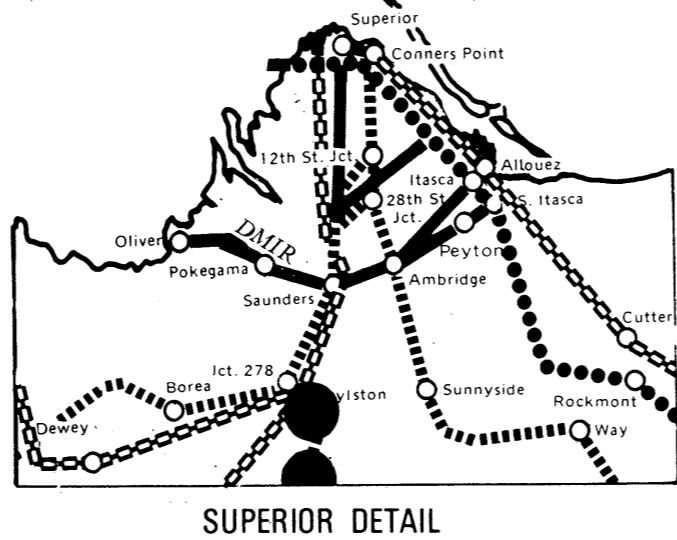
RR	LINE	MILES
CNW	COTTAGE GROVE - WAUKESHA	48.2

### FOOTNOTES

- 1 Track on ELS line between Green Bay and Iron Mountain, MI is property of WISDOT. Land is privately owned.
- 2 All CNW mainline trackage remaining between Tunnel City, WI and Winona, MN is Category 1.
- 3 Janesville to Madison operated by CWRC under agreement with MILW.

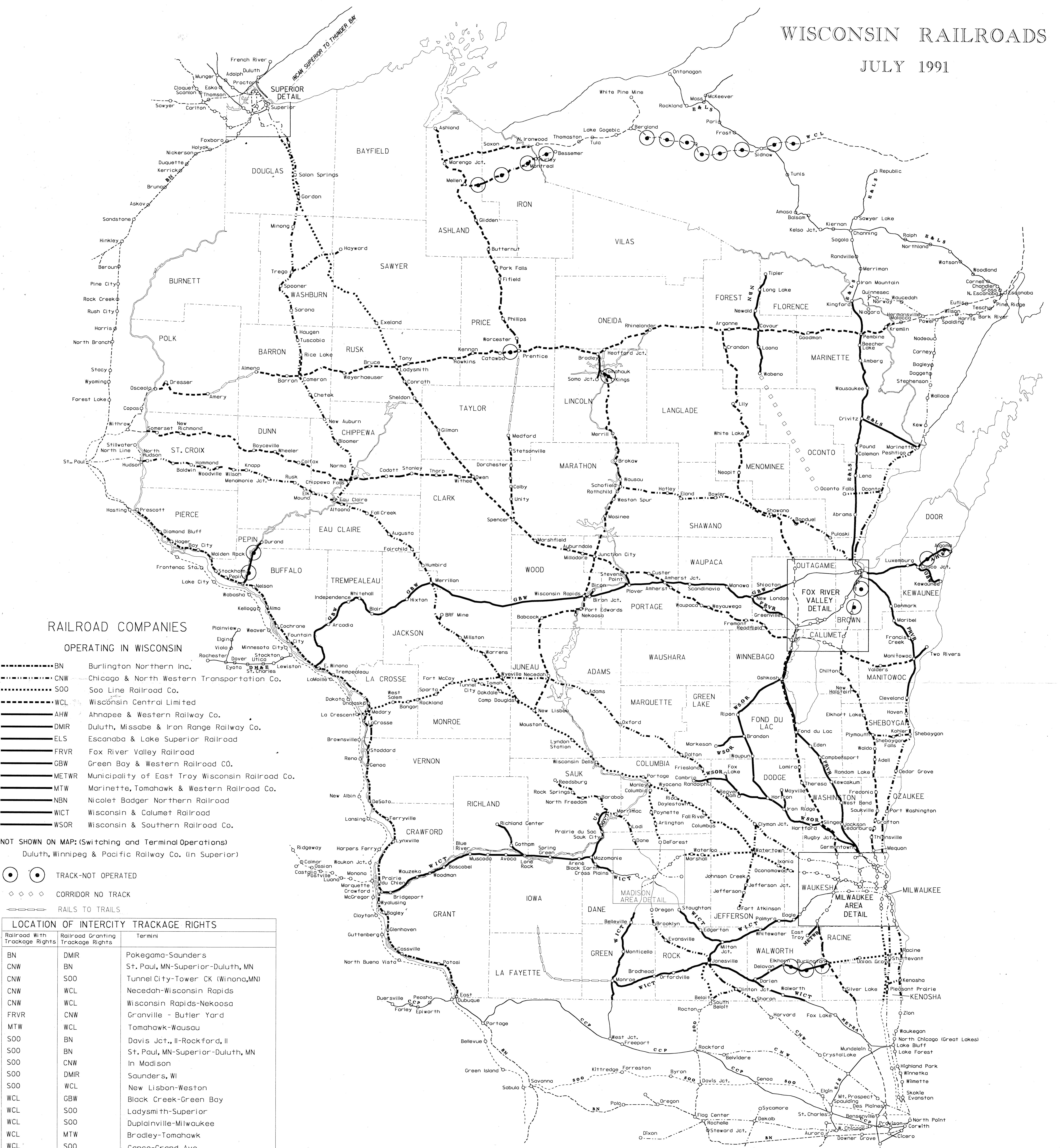
### RAILROAD COMPANIES OPERATING IN WISCONSIN

- BN Burlington Northern Inc.
- MILW Chicago, Milwaukee, St. Paul & Pacific Railroad Co.
- CNW Chicago & North Western Transportation Co.
- SOO Soo Line Railroad Co.
- DMIR Duluth, Missable & Iron Range Railway Co.
- AHW Ahnapee & Western Railway Co.
- BFJR Brillion & Forest Jct. Railroad Co.
- GBW Green Bay & Western Railroad Co.
- HLNE Hillsboro & Northwestern Railway Co.
- LNO Laona & Northern Railway
- NTW Marinette, Tomahawk & Western Railroad Co.
- METWR Municipality of East Troy Wisconsin Railroad
- NBN Nicolet Badger Northern Railroad
- CWRC Central Wisconsin Railroad Co.
- WSOR Wisconsin & Southern Railroad Co.
- ESR Escanaba & Lake Superior Railroad
- ELS Wisconsin & Western Railroad
- WVWR Elkhorn & Walworth Railroad
- EWR Elkhorn & Walworth Railroad
- OTHER RAILROAD COMPANIES
- ICG Illinois Central Gulf Railroad Co.
- EJE Elgin, Joliet & Eastern
- NOT SHOWN ON MAP: (Switching and terminal operations)
- LAKE SUPERIOR TERMINAL & TRANSFER RAILWAY CO. OF THE STATE OF WISCONSIN (IN SUPERIOR)
- WINONA BRIDGE RAILWAY CO. (IN EAST WINONA)
- DULUTH, WINNIPEG & PACIFIC RAILWAY CO. (IN SUPERIOR)
- PURCHASED FOR FUTURE RAIL USE
- RAIL FERRY COMPANIES SHOWN ON THE MAP:
- INCAN INDIAN SUPERIOR
- CHESAPEAKE & OHIO RAILWAY CO.



# WISCONSIN RAILROADS

JULY 1991



## RAILROAD COMPANIES

### OPERATING IN WISCONSIN

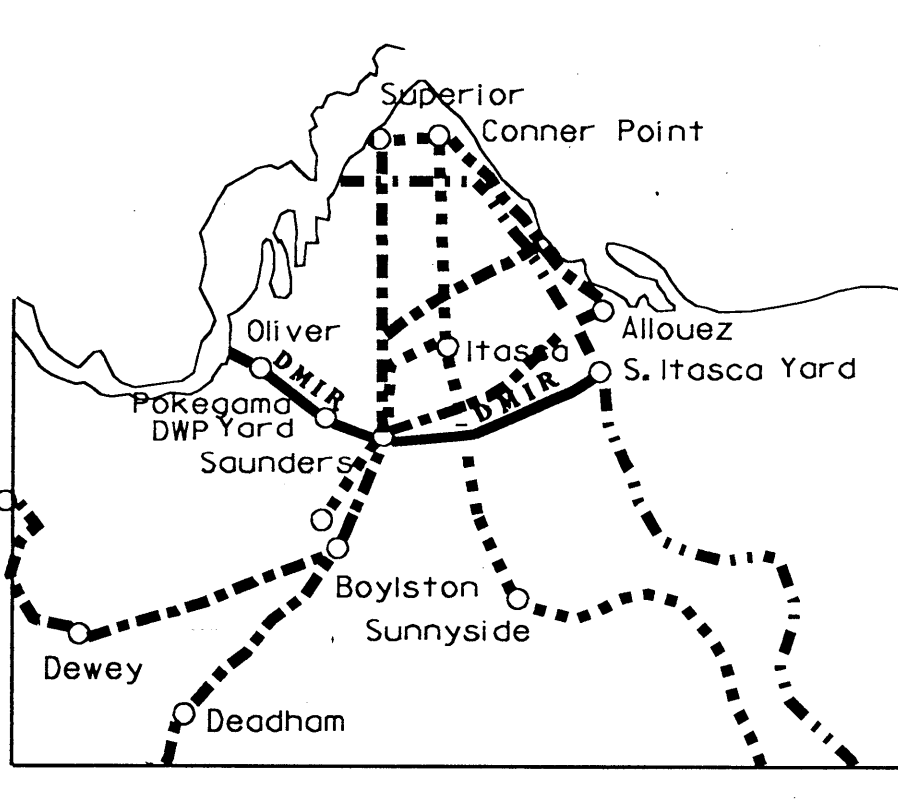
- BN Burlington Northern Inc.
- CNW Chicago & North Western Transportation Co.
- SOO Soo Line Railroad Co.
- WCL Wisconsin Central Limited
- AHW Ahnapee & Western Railway Co.
- DMIR Duluth, Missabe & Iron Range Railway Co.
- ELS Escanaba & Lake Superior Railroad
- FRVR Fox River Valley Railroad
- GBW Green Bay & Western Railroad Co.
- METWR Municipality of East Troy Wisconsin Railroad Co.
- MTW Marinette, Tomahawk & Western Railroad Co.
- NBN Nicolet Badger Northern Railroad
- WICT Wisconsin & Calumet Railroad
- WSOR Wisconsin & Southern Railroad Co.

NOT SHOWN ON MAP: (Switching and Terminal Operations)  
 Duluth, Winnipeg & Pacific Railway Co. (in Superior)

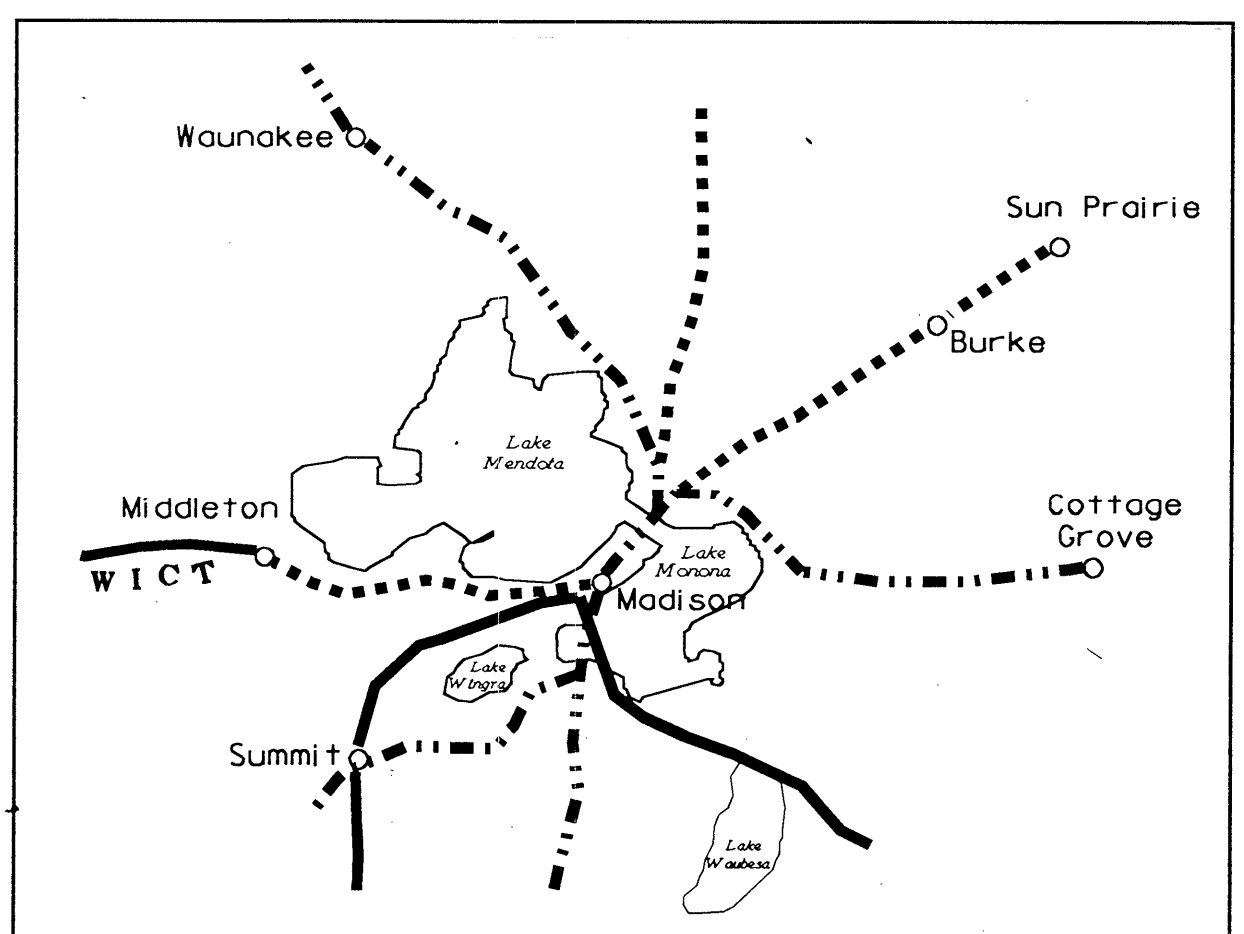
- ○ TRACK-NOT OPERATED
- ◇ ◇ ◇ CORRIDOR NO TRACK
- RAILS TO TRAILS

LOCATION OF INTERCIITY TRACKAGE RIGHTS		
Railroad With Trackage Rights	Railroad Granting Trackage Rights	Termini
BN	DMIR	Pokegama-Saunders
CNW	BN	St. Paul, MN-Superior-Duluth, MN
CNW	SOO	Tunnel City-Tower CK (Winona,MN)
CNW	WCL	Necedah-Wisconsin Rapids
CNW	WCL	Wisconsin Rapids-Nekoosa
FRVR	CNW	Granville - Butler Yard
MTW	WCL	Tomahawk-Wausau
SOO	BN	Davis Jct., IL-Rockford, IL
SOO	BN	St. Paul, MN-Superior-Duluth, MN
SOO	CNW	In Madison
SOO	DMIR	Saunders, WI
WCL	WCL	New Lisbon-Weston
WCL	GBW	Black Creek-Green Bay
WCL	SOO	Ladysmith-Superior
WCL	SOO	Duplainville-Milwaukee
WCL	MTW	Bradley-Tomahawk
WCL	SOO	Canco-Grand Ave.
WCL	SOO	Withrow, MN-Minneapolis-St. Paul, MN
WCL	GBW	Plover-Stevens Point

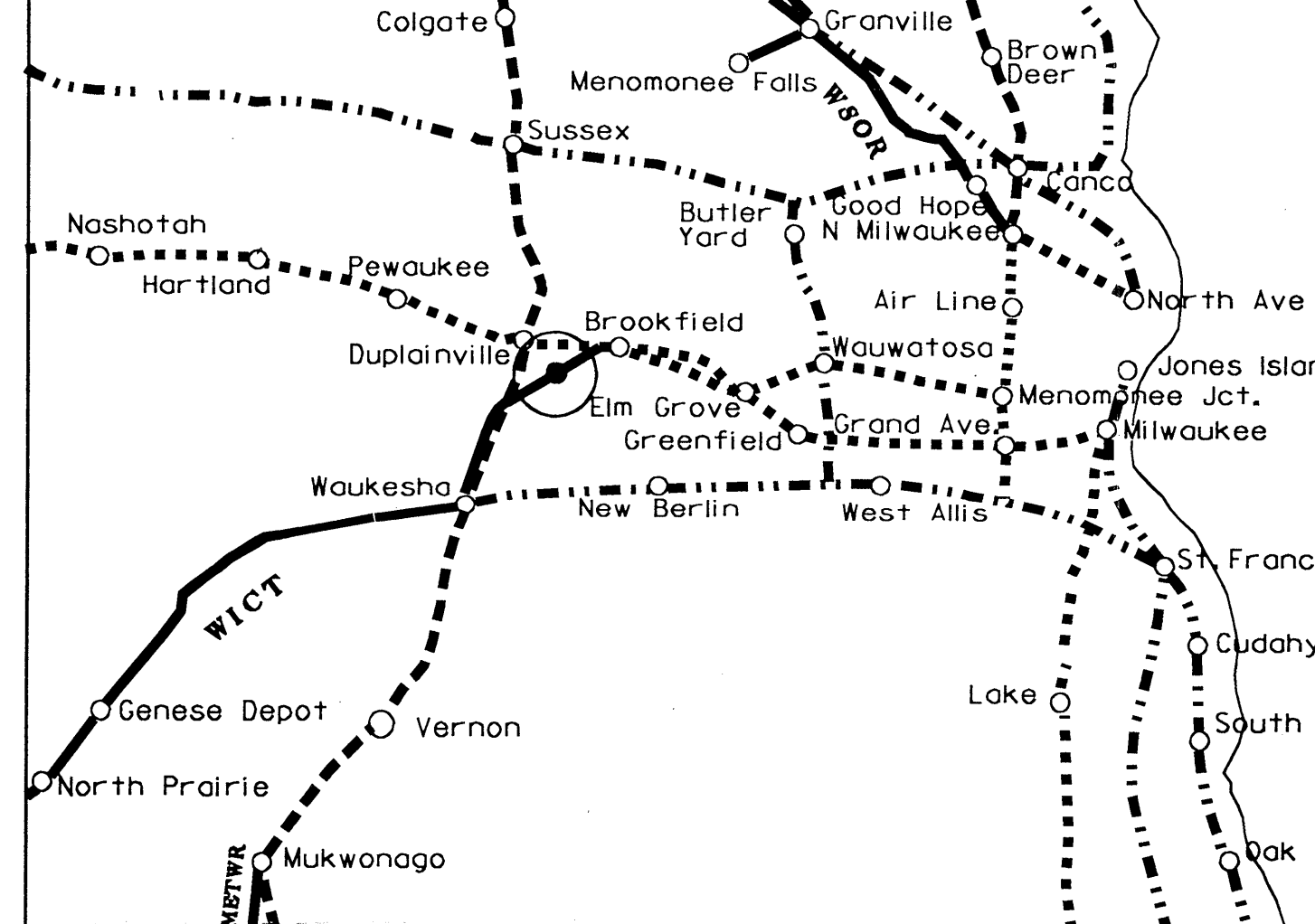
### SUPERIOR DETAIL



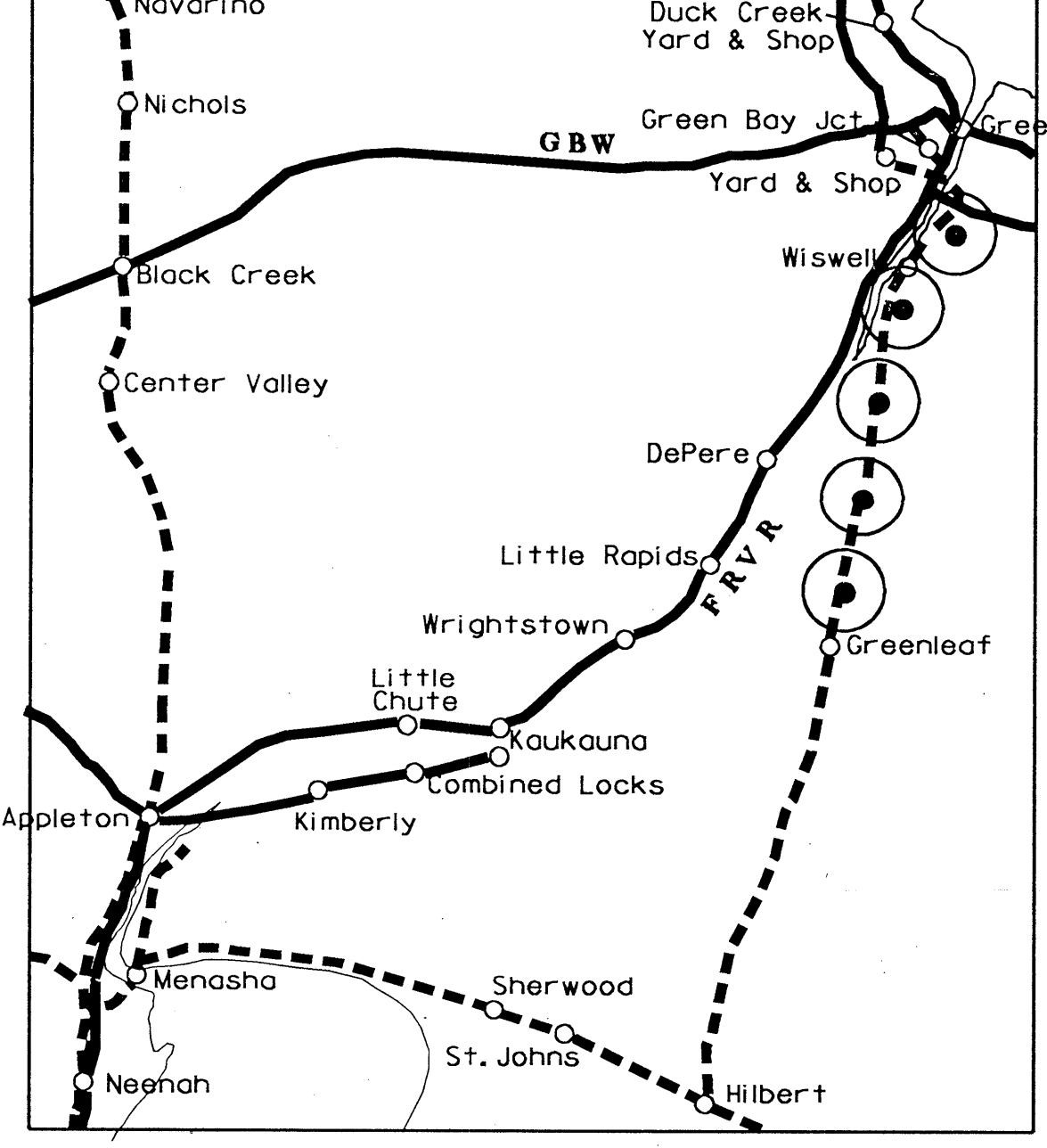
### MADISON DETAIL



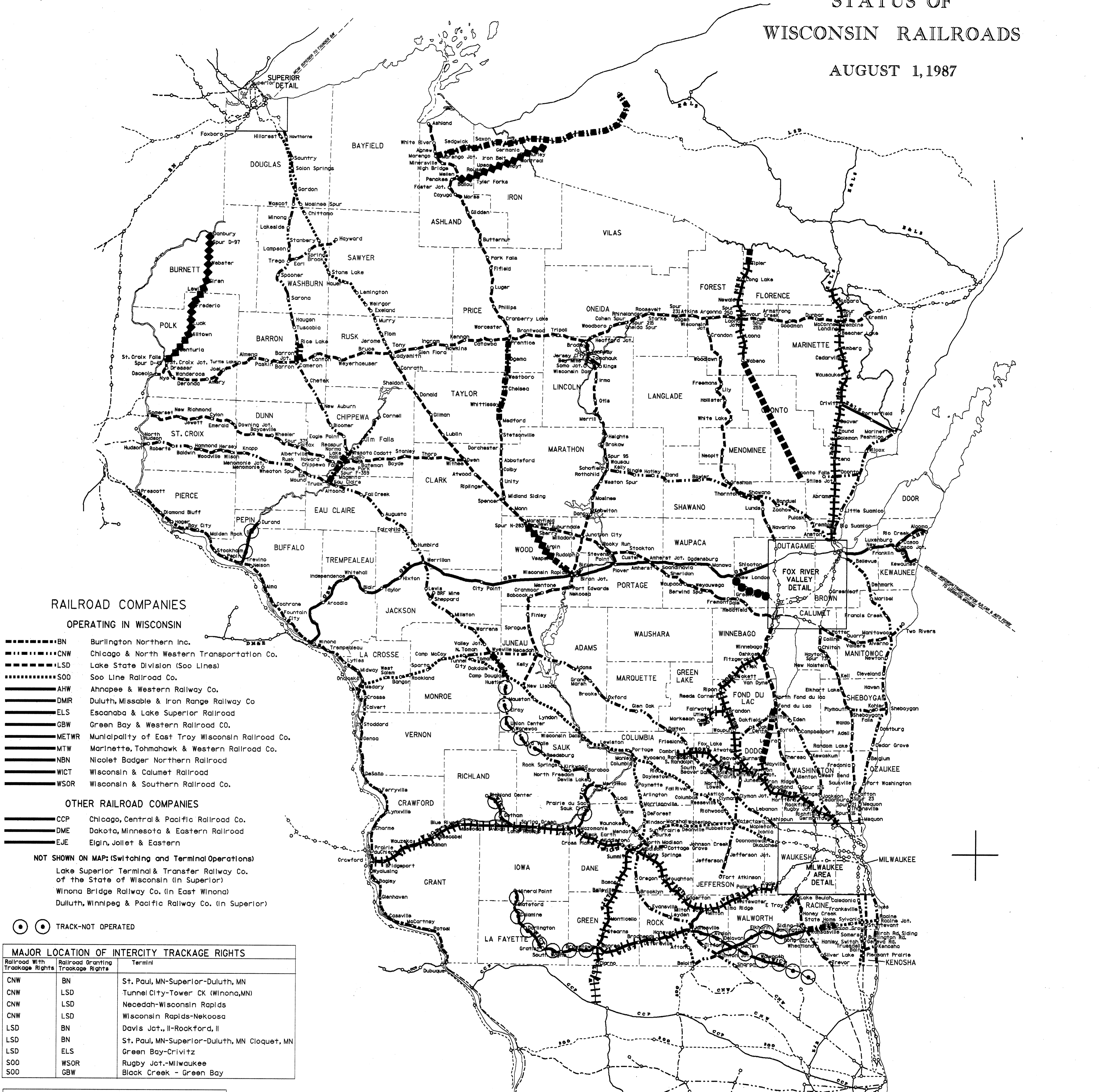
### MILWAUKEE AREA DETAIL



### FOX RIVER VALLEY DETAIL



# STATUS OF WISCONSIN RAILROADS AUGUST 1, 1987



### RAILROAD COMPANIES

#### OPERATING IN WISCONSIN

- BN Burlington Northern Inc.
- CNW Chicago & North Western Transportation Co.
- LSD Lake State Division (Soo Lines)
- S00 Soo Line Railroad Co.
- AHW Ahnapee & Western Railway Co.
- DMIR Duluth, Missabe & Iron Range Railway Co.
- ELS Escanaba & Lake Superior Railroad
- GBW Green Bay & Western Railroad Co.
- METWR Municipality of East Troy Wisconsin Railroad Co.
- MTW Marinette, Tahmahawk & Western Railroad Co.
- NBN Nicolet Badger Northern Railroad
- WICT Wisconsin & Calumet Railroad
- WSOR Wisconsin & Southern Railroad Co.

#### OTHER RAILROAD COMPANIES

- CCP Chicago, Central & Pacific Railroad Co.
  - DME Dakota, Minnesota & Eastern Railroad
  - EJE Elgin, Joliet & Eastern
- NOT SHOWN ON MAP: (Switching and Terminal Operations)
- Lake Superior Terminal & Transfer Railway Co. (In Superior)
  - Winona Bridge Railway Co. (In East Winona)
  - Duluth, Winnipeg & Pacific Railway Co. (In Superior)

○ ○ TRACK-NOT OPERATED

MAJOR LOCATION OF INTERCITY TRACKAGE RIGHTS		
Railroad With Trackage Rights	Railroad Granting Trackage Rights	Terminal
CNW	BN	St. Paul, MN-Superior-Duluth, MN
CNW	LSD	Tunnel City-Tower CK (Winona, MN)
CNW	LSD	Necedah-Wisconsin Rapids
CNW	LSD	Wisconsin Rapids-Nekoosa
LSD	BN	Davis Jct., IL-Rockford, IL
LSD	BN	St. Paul, MN-Superior-Duluth, MN Cloquet, MN
LSD	ELS	Green Bay-Crivitz
S00	WSOR	Rugby Jct.-Milwaukee
S00	GBW	Black Creek - Green Bay

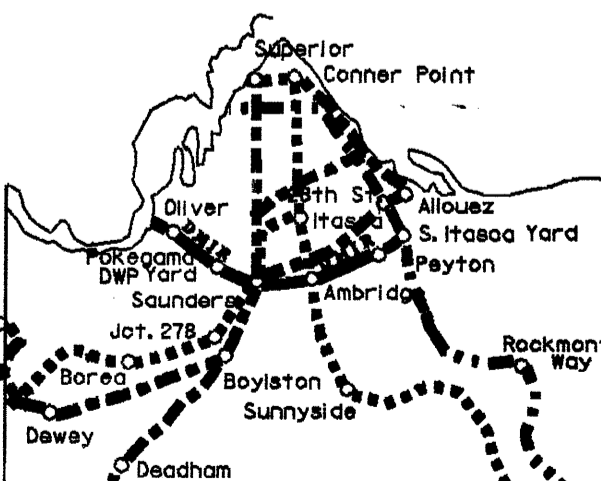
MAJOR LOCATION OF JOINTLY OWNED TRACK	
Railroads Included	Terminal
LSD & S00	Hilbert - Neenah
GBW & S00	Plover - Stevens Point

### STATUS OF WISCONSIN RAIL LINES LEGEND

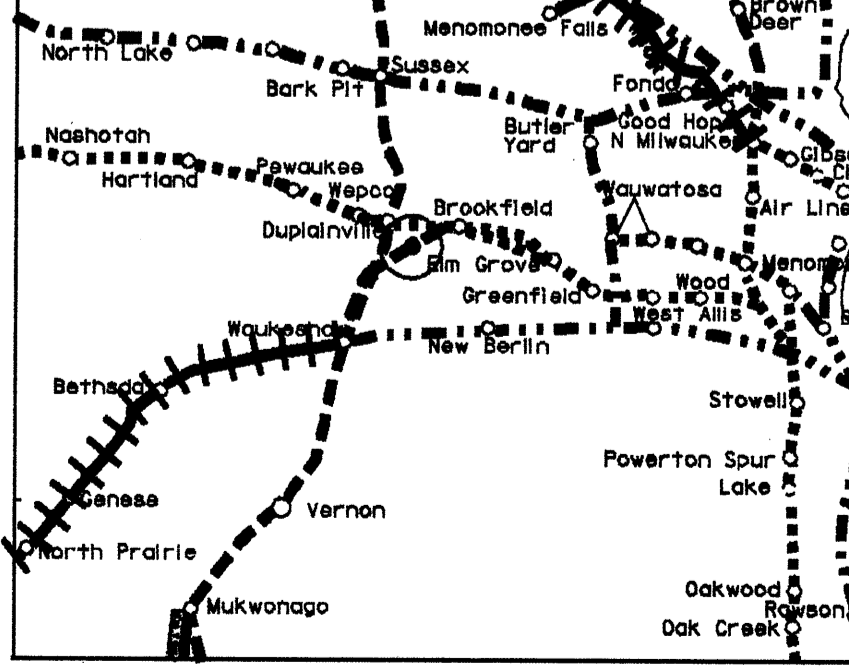
- ■ ■ ■ SUBJECT OF ABANDONMENT WITHIN 3 YEARS (CATEGORY 1)
- ● ● ● POTENTIALLY SUBJECT TO ABANDONMENT (CATEGORY 2)
- ◆ ◆ ◆ ◆ ABANDONMENT APPLICATION PENDING (CATEGORY 3)
- |||| OPERATED WITH PUBLIC ASSISTANCE (Public ownership of land and/or track is considered public assistance)
- CORRIDOR-NO TRACK (Owner)

FOOTNOTES:  
1) All CNW mainline trackage remaining between Tunnel City, WI and Winona, MN is Category 1.

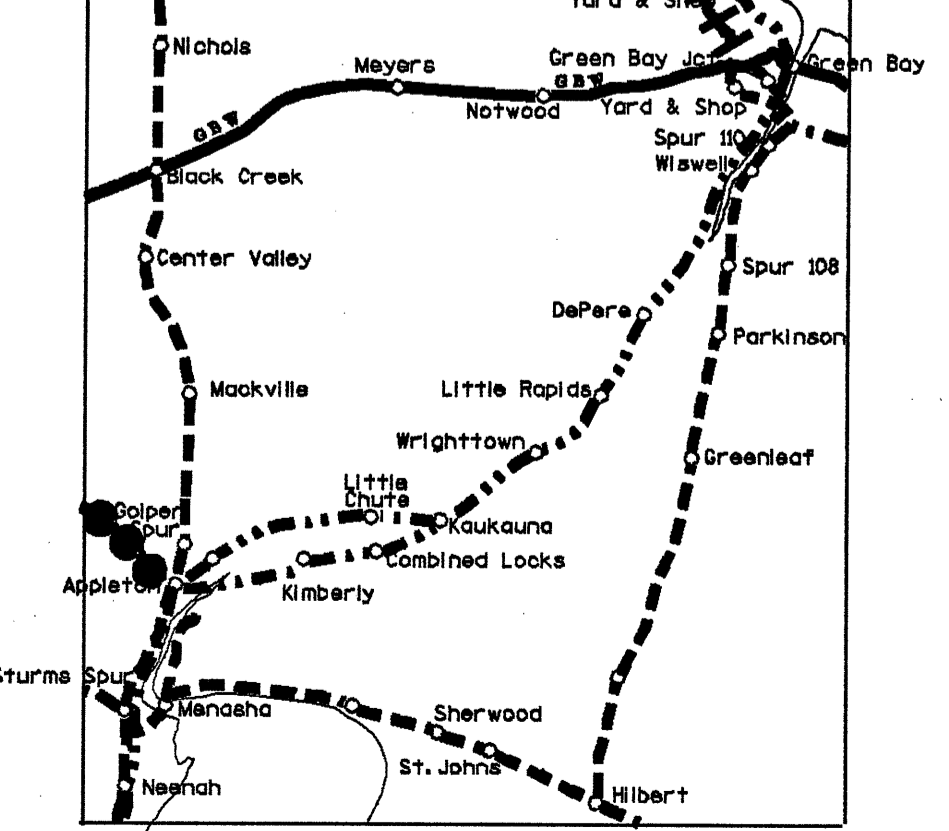
#### SUPERIOR DETAIL

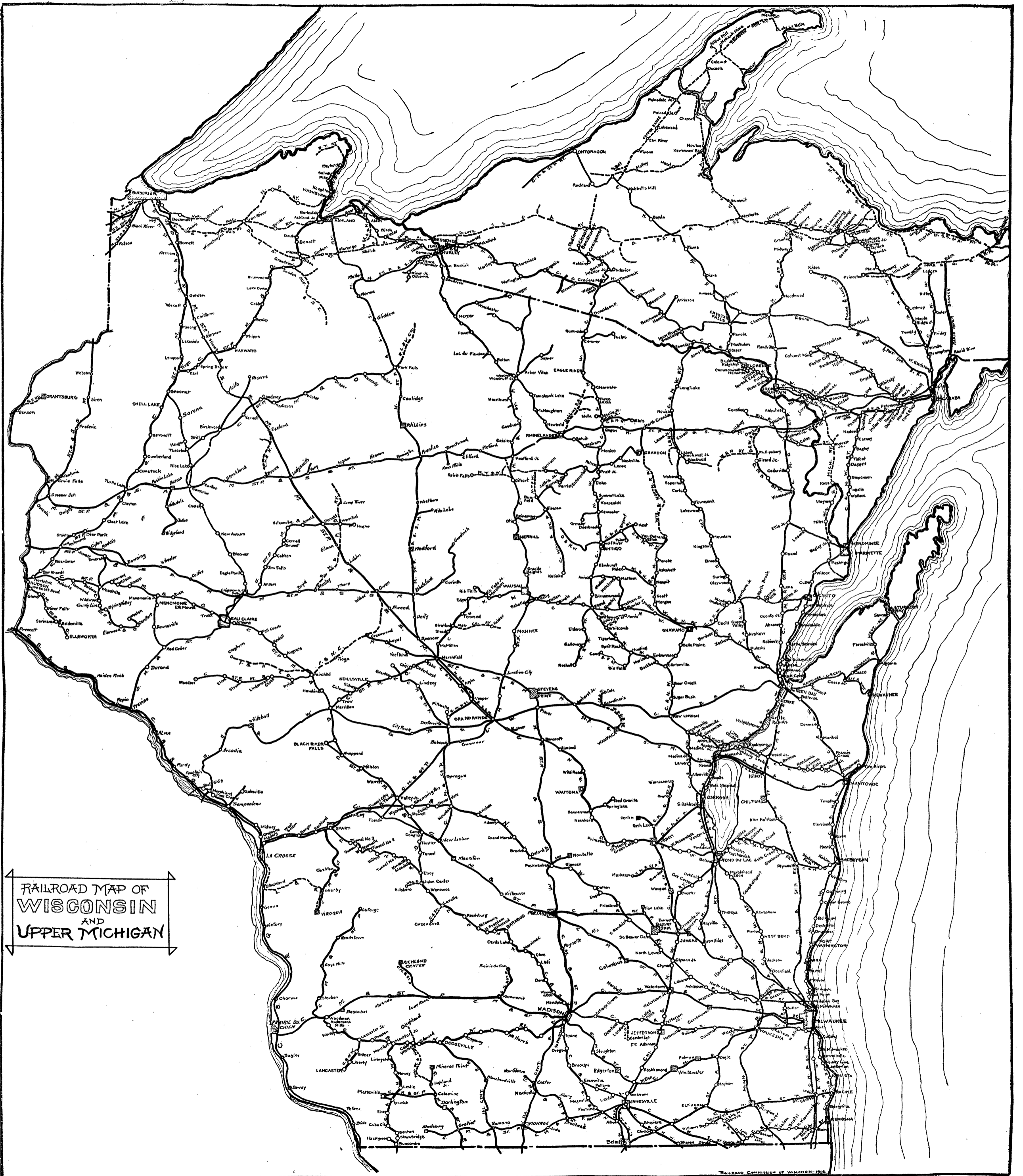


#### MILWAUKEE AREA DETAIL



#### FOX RIVER VALLEY DETAIL





RAILROAD MAP OF  
WISCONSIN  
AND  
UPPER MICHIGAN