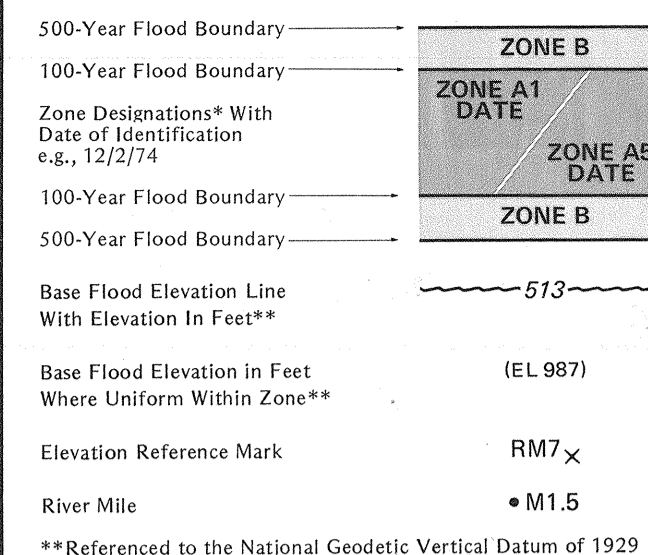


KEY TO MAP



***EXPLANATION OF ZONE DESIGNATIONS**

ZONE	EXPLANATION
A	Areas of 100-year flood; base flood elevations and flood hazard factors not determined.
A0	Areas of 100-year shallow flooding where depths are between one (1) and three (3) feet; average depths of inundation are shown, but no flood hazard factors are determined.
AH	Areas of 100-year shallow flooding where depths are between one (1) and three (3) feet; base flood elevations are shown, but no flood hazard factors are determined.
A1-A30	Areas of 100-year flood; base flood elevations and flood hazard factors determined.
A99	Areas of 100-year flood to be protected by flood protection system under construction; base flood elevations and flood hazard factors not determined.
B	Areas between limits of the 100-year flood and 500-year flood; or certain areas subject to 100-year flooding with average depths less than one (1) foot or where the contributing drainage area is less than one square mile; or areas protected by levees from the base flood. (Medium shading)
C	Areas of minimal flooding. (No shading)
D	Areas of undetermined, but possible, flood hazards.
V	Areas of 100-year coastal flood with velocity (wave action); base flood elevations and flood hazard factors not determined.
V1-V30	Areas of 100-year coastal flood with velocity (wave action); base flood elevations and flood hazard factors determined.

NOTES TO USER

Certain areas not in the special flood hazard areas (zones A and V) may be protected by flood control structures.
 This map is for flood insurance purposes only; it does not necessarily show all areas subject to flooding in the community or all planimetric features outside special flood hazard areas.
 For adjoining map panels, see separately printed Index To Map Panels.

INITIAL IDENTIFICATION:
 DECEMBER 22, 1978

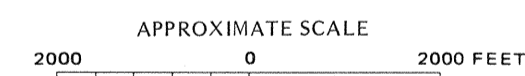
FLOOD HAZARD BOUNDARY MAP REVISIONS:

FLOOD INSURANCE RATE MAP EFFECTIVE:
 FEBRUARY 4, 1981

FLOOD INSURANCE RATE MAP REVISIONS:

Refer to the FLOOD INSURANCE RATE MAP EFFECTIVE date shown on this map to determine when actuarial rates apply to structures in the zones where elevations or depths have been established.

To determine if flood insurance is available in this community, contact your insurance agent, or call the National Flood Insurance Program, at (800) 638-6620, or (800) 424-8872.



ELEVATION REFERENCE MARKS

REFERENCE MARK	ELEVATION (FT. NGVD)	DESCRIPTION OF LOCATION
RM6	1157.63	Spike in west side of power pole, 26.0 feet east and 69.0 feet south of the T-intersection east of County Trunk Highway P and South Lake Blvd. 1.0 mile south of the intersection with County Trunk Highway B, near the southwest corner of Lake Nebagamon, Wisconsin, in the northwest quarter of Section 10, T46N, R11W. Established by Owen Ayres & Associates, Inc.
RM7	1111.91	Chiseled square on upstream left wing wall of South Lake Blvd. bridge over Minnesuing Creek, 0.3 foot above and 11.0 feet from the centerline of road, 0.37 mile east of the T-intersection east with County Trunk Highway P. Near the southwest side of Lake Nebagamon, Wisconsin, in the northwest quarter of Section 10, T46N, R11W. Note: Left and right are established by looking downstream. Established by Owen Ayres & Associates, Inc.
RM8	1172.93	Spike in west side of power pole, 32.0 feet east and 0.6 foot above County Trunk Highway P, 1000.0 feet north of the T-intersection of County Trunk Highway P and Fire Lane Road. Near the southwest side of Lake Nebagamon, Wisconsin, in the northwest quarter of Section 10, T46N, R11W. Established by Owen Ayres & Associates, Inc.
RM9	1115.50	Chiseled square on downstream left wing wall of Fire Lane Road bridge over Minnesuing Creek, 9.0 feet from centerline of road. 1250.0 feet east of the intersection with County Trunk Highway P. Near the southwest side of Lake Nebagamon, Wisconsin, in the southwest quarter of Section 10, T46N, R11W. Note: Left and right are established by looking downstream. Established by Owen Ayres & Associates, Inc.
RM10	1147.76	Spike in west side of power pole, 95.0 feet south and 30.0 feet east of the T-intersection west of Island Road and County Trunk Highway P. 1.2 miles south of Lake Nebagamon, Wisconsin, in the northwest quarter of Section 15, T46N, R11W. Established by Owen Ayres & Associates, Inc.
RM13	1130.61	Spike in west side of power pole, 0.4 foot above ground, 28.0 feet east of County Trunk Highway P, and 150.0 feet south of private drive fire number "BE 269". 1.0 mile south of Lake Nebagamon, Wisconsin, in the southwest quarter of Section 15, T46N, R11W. Established by Owen Ayres & Associates, Inc.
RM14	1147.30	Spike in northwest side of power pole, 0.4 foot above ground, 33.0 feet east of the T-intersection south of Ganderlake Road and County Trunk Highway P. 1.5 miles south of Lake Nebagamon, Wisconsin in the southeast quarter of Section 21, T46N, R11W. Established by Owen Ayres & Associates, Inc.

NATIONAL FLOOD INSURANCE PROGRAM

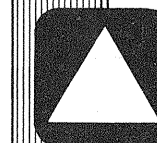
**FIRM
 FLOOD INSURANCE RATE MAP**

**DOUGLAS COUNTY,
 WISCONSIN
 (UNINCORPORATED AREAS)**

PANEL 500 OF 875
 (SEE MAP INDEX FOR PANELS NOT PRINTED)

**COMMUNITY-PANEL NUMBER
 550538 0500 B**

**EFFECTIVE DATE:
 FEBRUARY 4, 1981**



**federal emergency management agency
 federal insurance administration**