

DOUGLAS COUNTY LIDAR PROJECT



Site 1

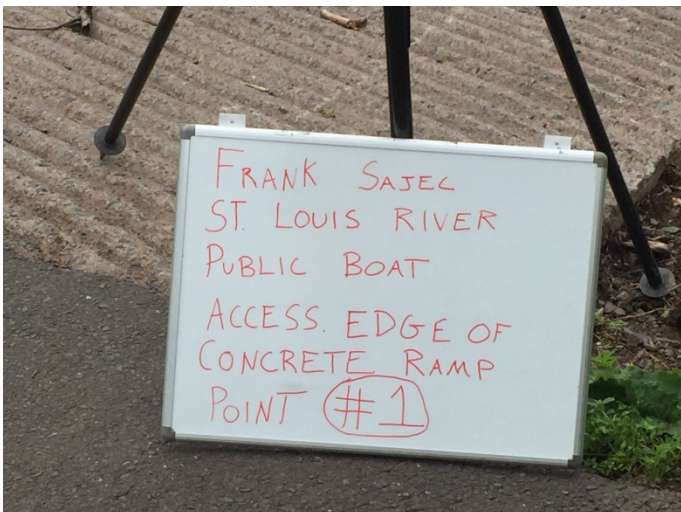
Northing 280373.299

Easting 122116.701

Elevation 605.150

Description:

St. Louis River Boat Access



DOUGLAS COUNTY LIDAR PROJECT



Site 2

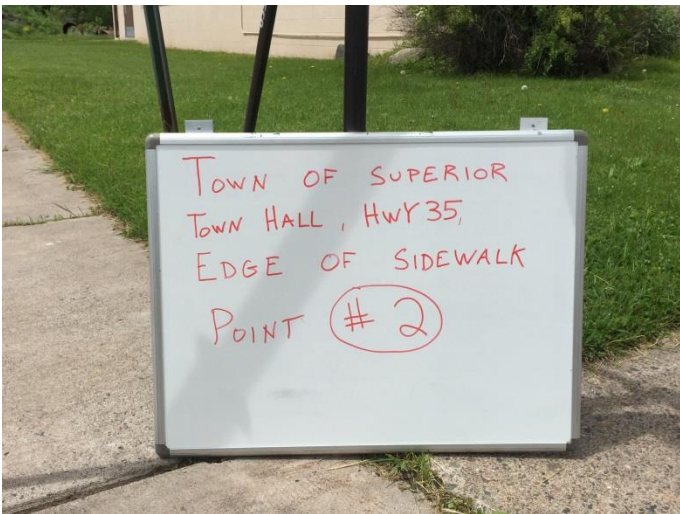
Northing 256264.835

Easting 142853.287

Elevation 704.946

Description:

Edge of Sidewalk



DOUGLAS COUNTY LIDAR PROJECT



Site 3

Northing 214997.743

Easting 163125.028

Elevation 1212.562

Description:

Edge of concrete Driveway



DOUGLAS COUNTY LIDAR PROJECT



Site 4

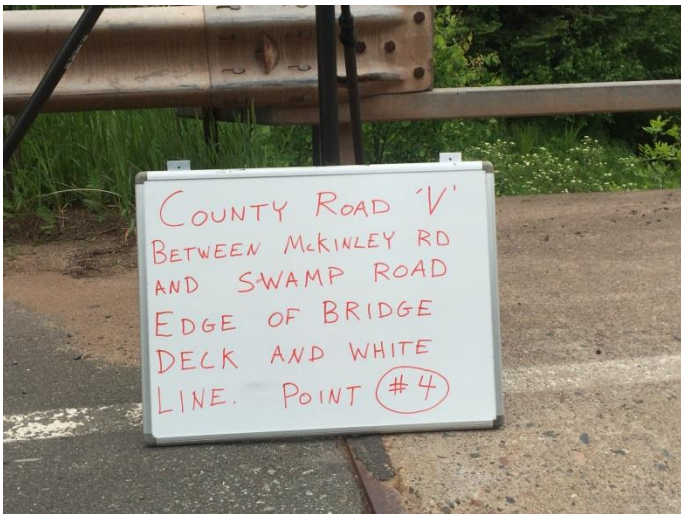
Northing 241926.255

Easting 181564.422

Elevation 1015.039

Description:

Bridge Deck & White Line



DOUGLAS COUNTY LIDAR PROJECT



Site 5

Northing 292389.572

Easting 206500.118

Elevation 664.816

Description:

Edge of Walkway



DOUGLAS COUNTY LIDAR PROJECT



Site 6

Northing 283660.266

Easting 172481.256

Elevation 672.651

Description:

Pavement Intersection



DOUGLAS COUNTY LIDAR PROJECT



Site 8

Northing 315027.027

Easting 280266.471

Elevation 654.047

Description:

Painted Triangle



DOUGLAS COUNTY LIDAR PROJECT



Site 9

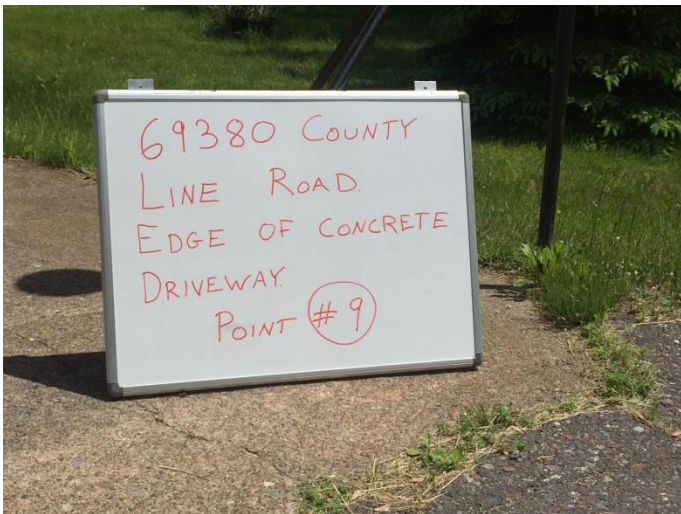
Northing 254426.901

Easting 285374.929

Elevation 1075.658

Description:

Edge of concrete Driveway



DOUGLAS COUNTY LIDAR PROJECT



Site 10

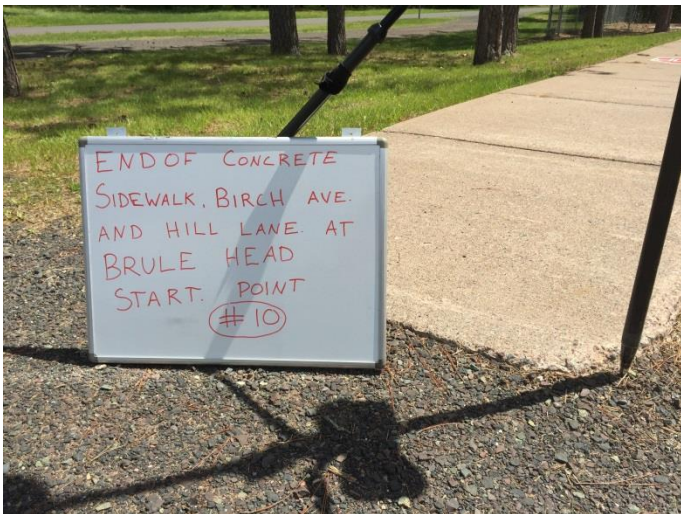
Northing 247043.001

Easting 281321.854

Elevation 1073.898

Description:

Edge of Concrete Sidewalk



DOUGLAS COUNTY LIDAR PROJECT



Site 11

Northing 257393.086

Easting 246542.472

Elevation 1195.16

Description:

Edge of Concrete



EDGE OF
CONCRETE, MAPLE
MINI STORAGE.
U.S. HWY 2
POINT #11



DOUGLAS COUNTY LIDAR PROJECT



Site 12

Northing 211084.529

Easting 237883.993

Elevation 1134.557

Description:

Edge of Blacktop Driveway

