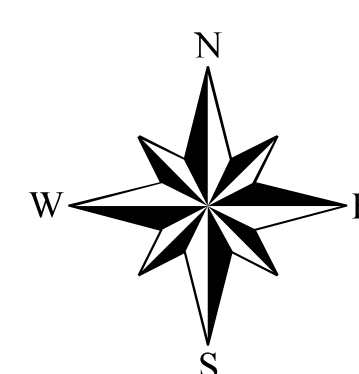


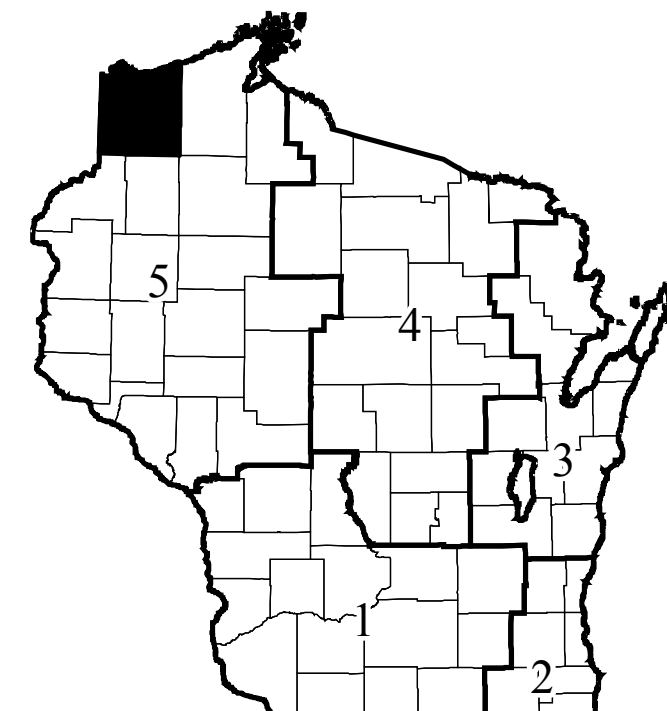
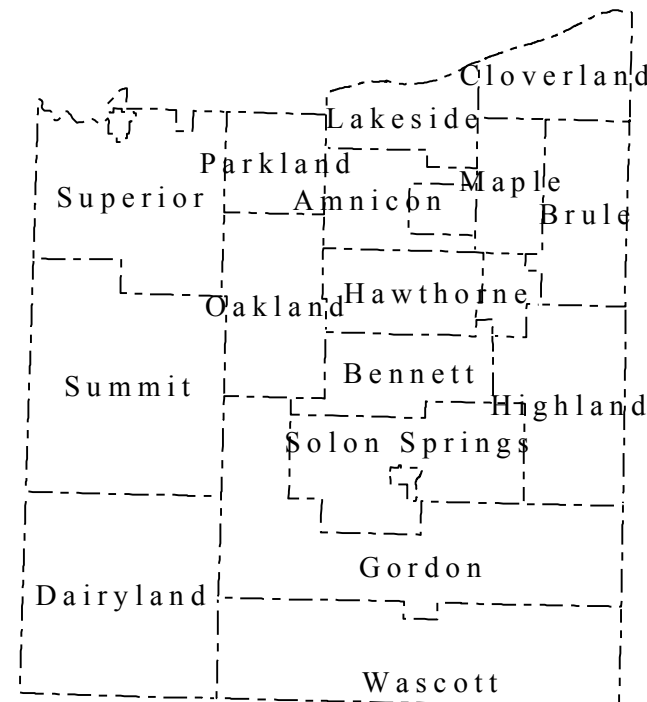
# WISCONSIN DEPARTMENT OF TRANSPORTATION

**DOUGLAS  
County**



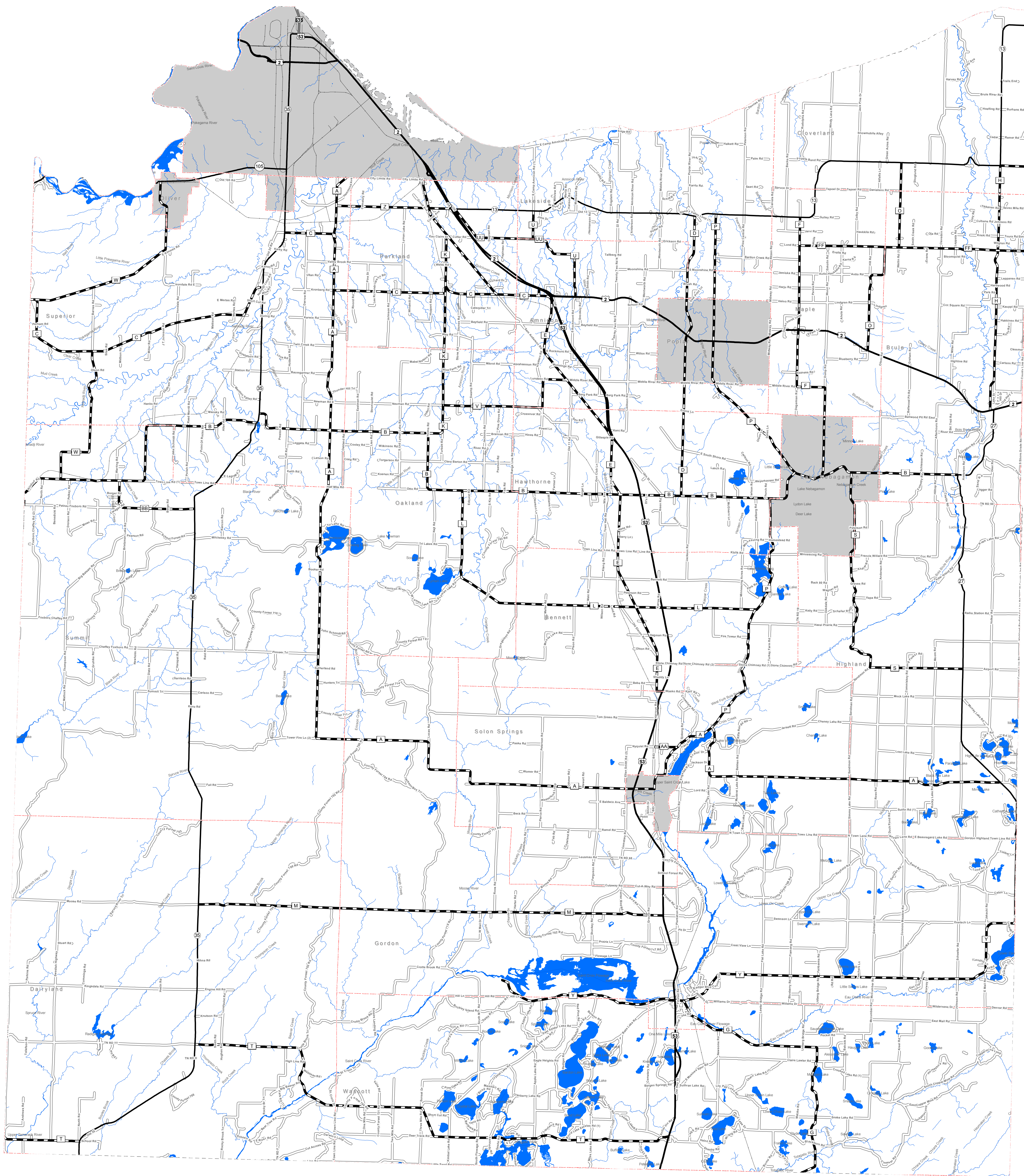
DATE	COUNTY TRUNKS	COUNTY OTHER ROADS	COUNTY TRUNK HIGHWAY & OTHER COUNTY ROADS <small>Certified in accordance with sec. 95.302 Wis. stat.</small>	
(1) 4-1-09	337.09	0.0	Signature: _____	Date: _____
(2) 1-1-10			Title: _____	
(3) 4-1-10				

- (1) THIS DATA REPRESENTS THE LAST CERTIFIED MILEAGE AS CORRECTED BY THE HIGHWAY REGION.  
 (2) THE COUNTY HIGHWAY COMMISSIONER IS TO FILL IN THE MILEAGE TO BE CERTIFIED AS OPEN TO THE PUBLIC AS OF THE FOLLOWING JANUARY, INCLUDING THE NEW CHANGES THAT ARE MADE ON THE PLAT.  
 (3) THIS DATA REPRESENTS MILEAGE ADJUSTMENTS MADE BY THE D.O.T. REGION DUE TO FIELD VERIFICATION, INVENTORY, ANNEXATION, ETC.



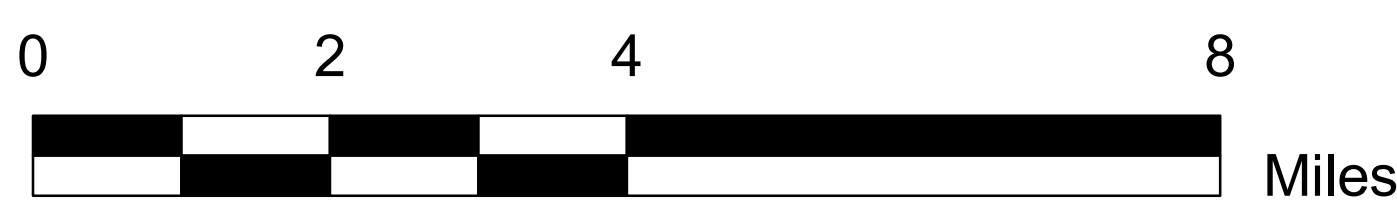
Civil Towns

Regions



**Legend**

	Interstate		Town Road
	US Highway		Railroad
	State Road		Civil Town Border
	County Road		County Boundary



The information contained on this map was prepared by the Office of the Highway Engineer and is not intended to be used for any purpose other than that for which it was prepared. The user assumes all liability regarding errors of fact or omission in this map.