

1961

High Bridge Edition

PLAT BOOK

WITH INDEX TO OWNERS

**DOUGLAS COUNTY
WISCONSIN**

These Books Available At
COUNTY CLERK'S OFFICE


ROCKFORD MAP PUBLISHERS

4525 FOREST VIEW AVE.


ROCKFORD, ILLINOIS



COVERED BRIDGE AT AMNICON FALLS




DOUGLAS COUNTY DAIRY FARM



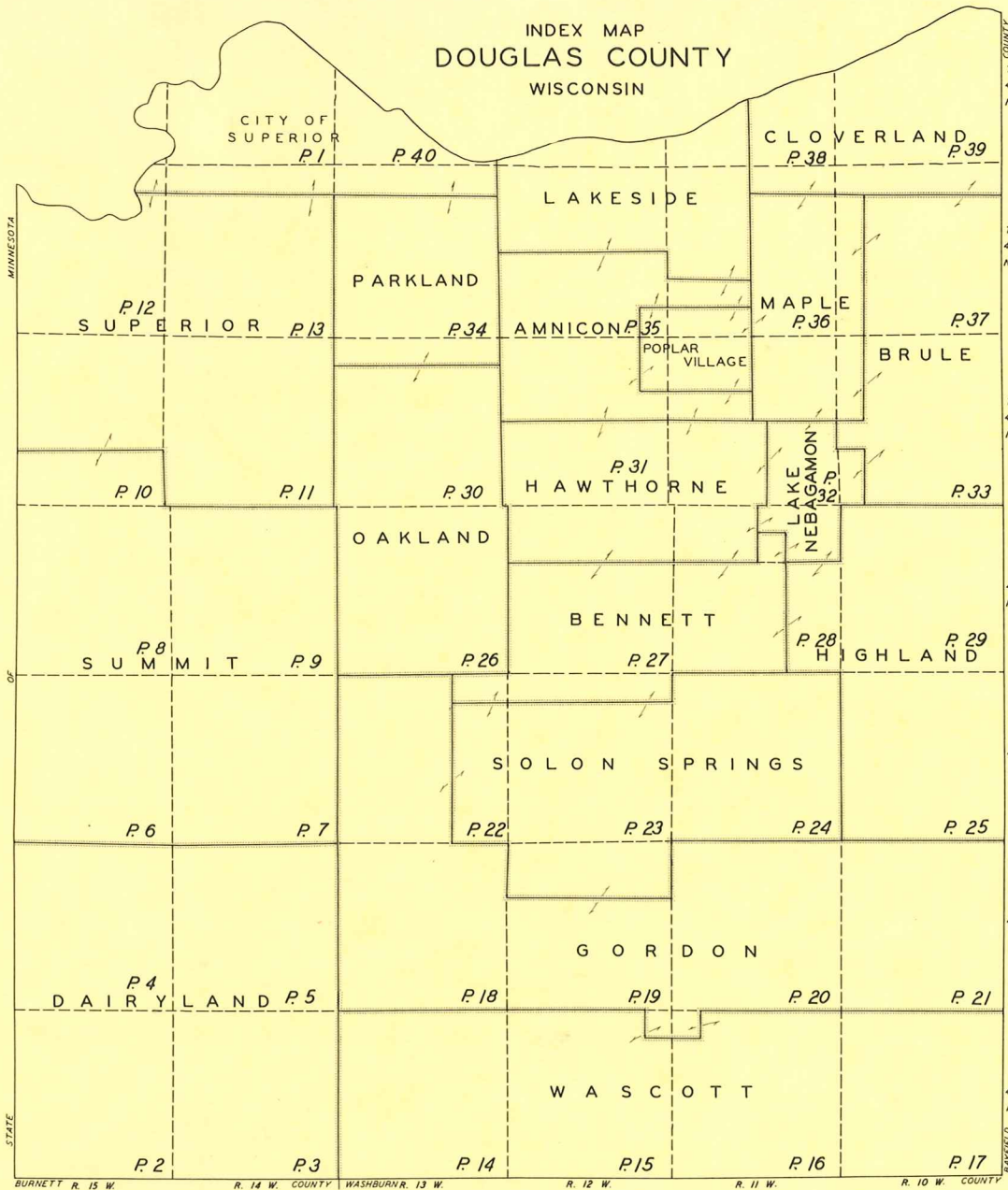
WISCONSIN STATE COLLEGE - SUPERIOR



DOUGLAS COUNTY FARMSTEADS



INDEX MAP
DOUGLAS COUNTY
WISCONSIN



LEGEND

























CIVIL TWP BORDER	---
CONG. TWP. BORDER	---
COUNTY DETAIL MAP	---

ALPHABETICAL INDEX

AMNICON	P. 31, 32, 35, 36
BENNETT	22, 23, 27, 28
BRULE	33, 37
CLOVERLAND	38, 39
DAIRYLAND	2, 3, 4, 5
GORDON	15, 16, 18, 19, 20, 21, 22
HAWTHORNE	27, 28, 31, 32
HIGHLAND	25, 28, 29
LAKE NEBAGAMON	28, 32, 33
LAKESIDE	35, 36, 38
MAPLE	32, 33, 36, 37
OAKLAND	26, 30
PARKLAND	30, 34
SOLO SPRINGS	19, 22, 23, 24
SUMMIT	6, 7, 8, 9, 10
SUPERIOR	10, 11, 12, 13
WASCOTT	14, 15, 16, 17


COPYRIGHT 1961
ROCKFORD MAP PUBLISHERS

LEGEND
for
TOWNSHIP MAPS


- INTERSTATE EXPRESSWAYS 
- FEDERAL HIGHWAYS 
- STATE HIGHWAYS 
- COUNTY TRUNK HIGHWAYS 
- PAVED ROADS 
- BITUMINOUS ROADS 
- GRAVEL ROADS 
- OTHER ROADS 
- RAILROAD 
- FARMSTEAD 
- GROUP OF BUILDINGS 
- RURAL BUSINESS BUILDING 
- SCHOOL 
- CHURCH 
- CEMETERY 
- INCORPORATED CITY OR VILLAGE 
- CORPORATE LIMIT LINE 
- UNINCORPORATED VILLAGE 
- SUBDIVISIONS & AREAS OF SMALL TRACTS 
- CIVIL TOWNSHIP BOUNDARY 
- DITCH 
- CANAL 
- SCALE: 1/4 INCH EQUALS ONE MILE
- FIRE TOWER  RADAR TOWER 

INDEX TO OWNERS - PAGES 41 THRU 47

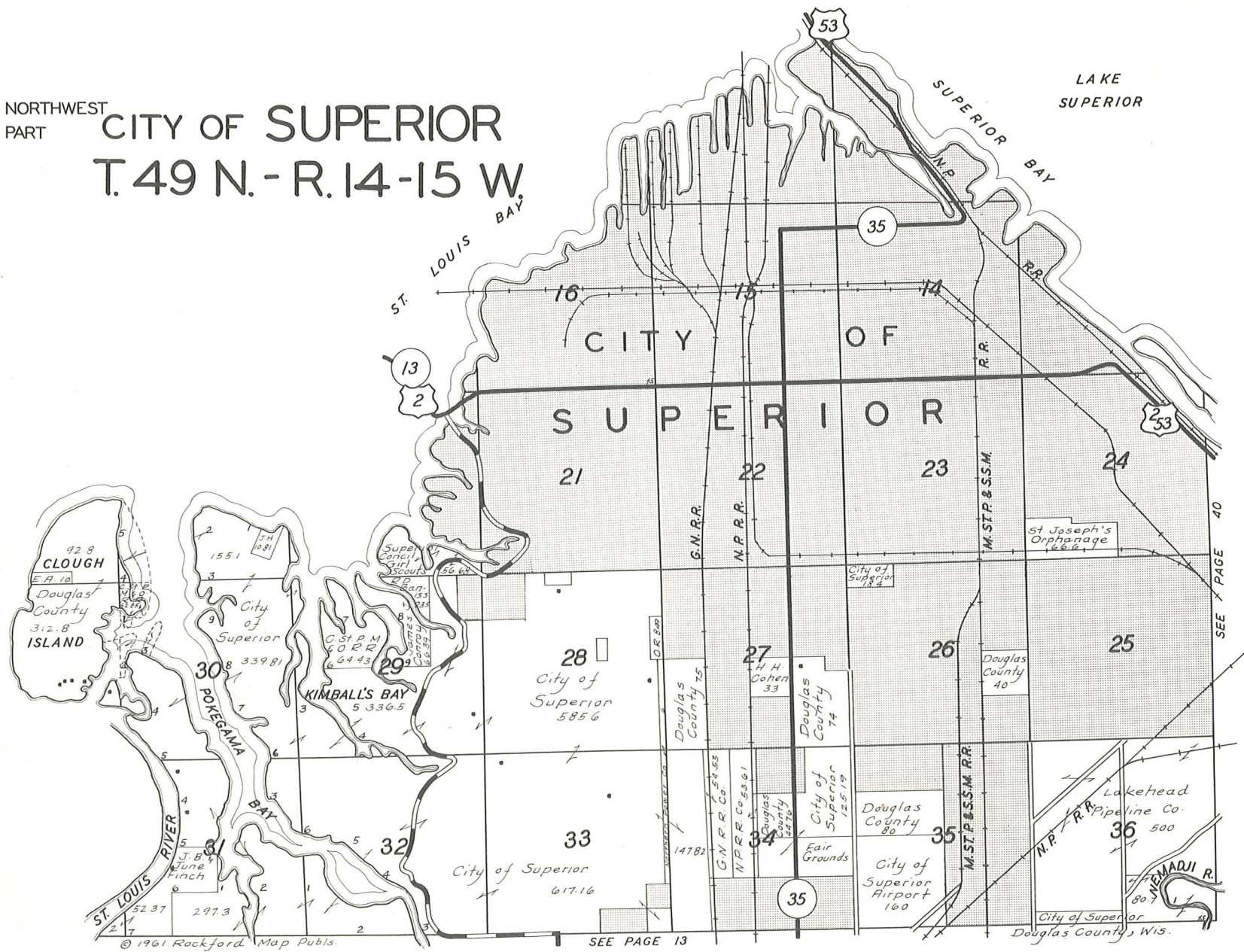
The Index to Owners shows alphabetically, every land owner in the county whose name appears on the township maps. To find a land owner, look up his name in the alphabetical index, which will show the section and page number of his land.

Name  Sec.-Page
GARNER, CHARLES C 9 33

NOTICE: This book is published as a guide to the Community. All data contained herein was gathered from the Official Public Records at the Court House and elsewhere. Due to continual sales and transfers of property it is impossible to guarantee 100% accuracy.


The Index Map above shows the various townships in the county as they are located geographically. Numerals on each township indicate the page number that particular map will appear in detail.

NORTHWEST PART CITY OF SUPERIOR T.49 N.-R.14-15 W.

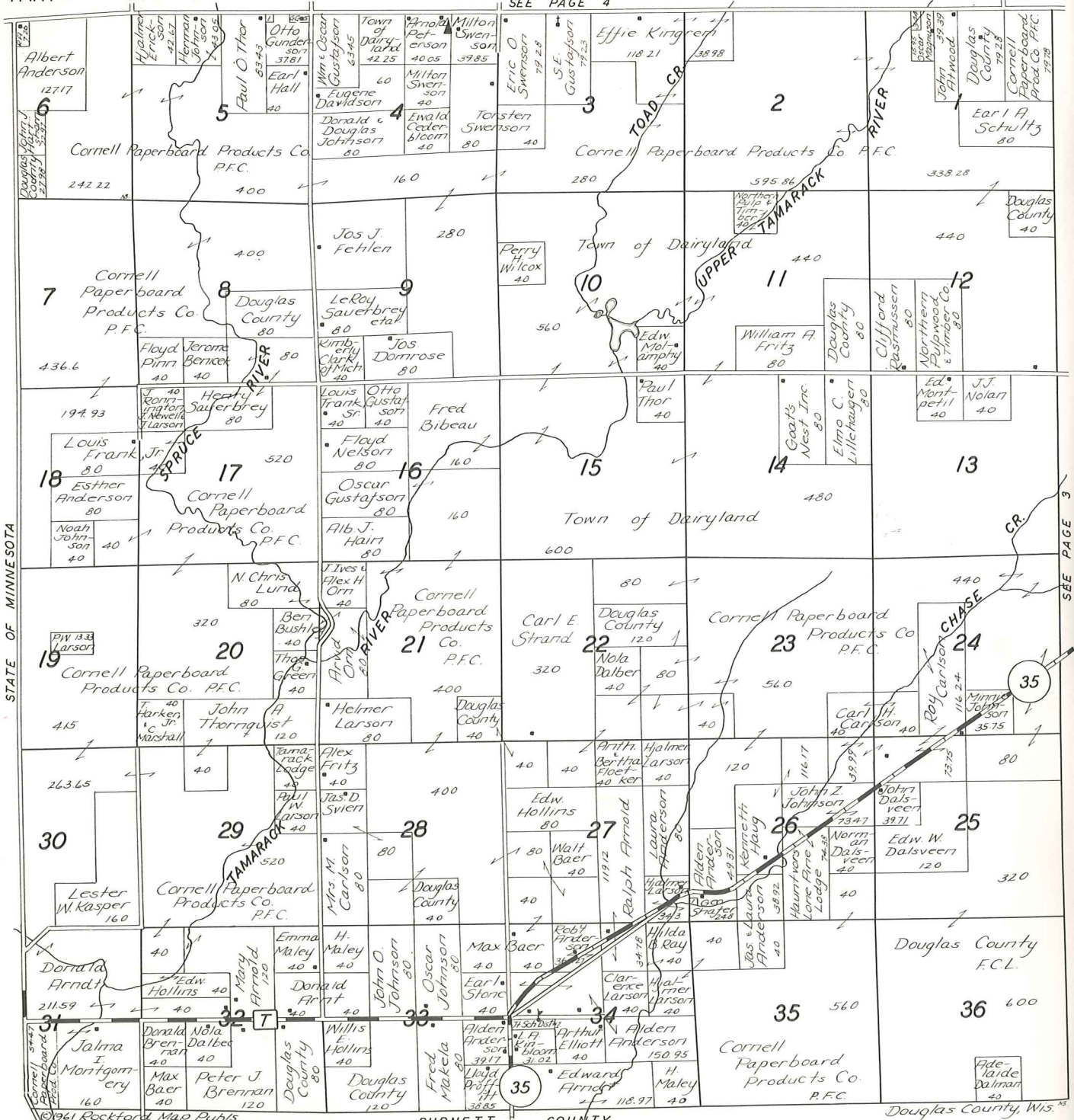


© 1961 Rockford Map Publs

SEE PAGE 13

SEE PAGE 40

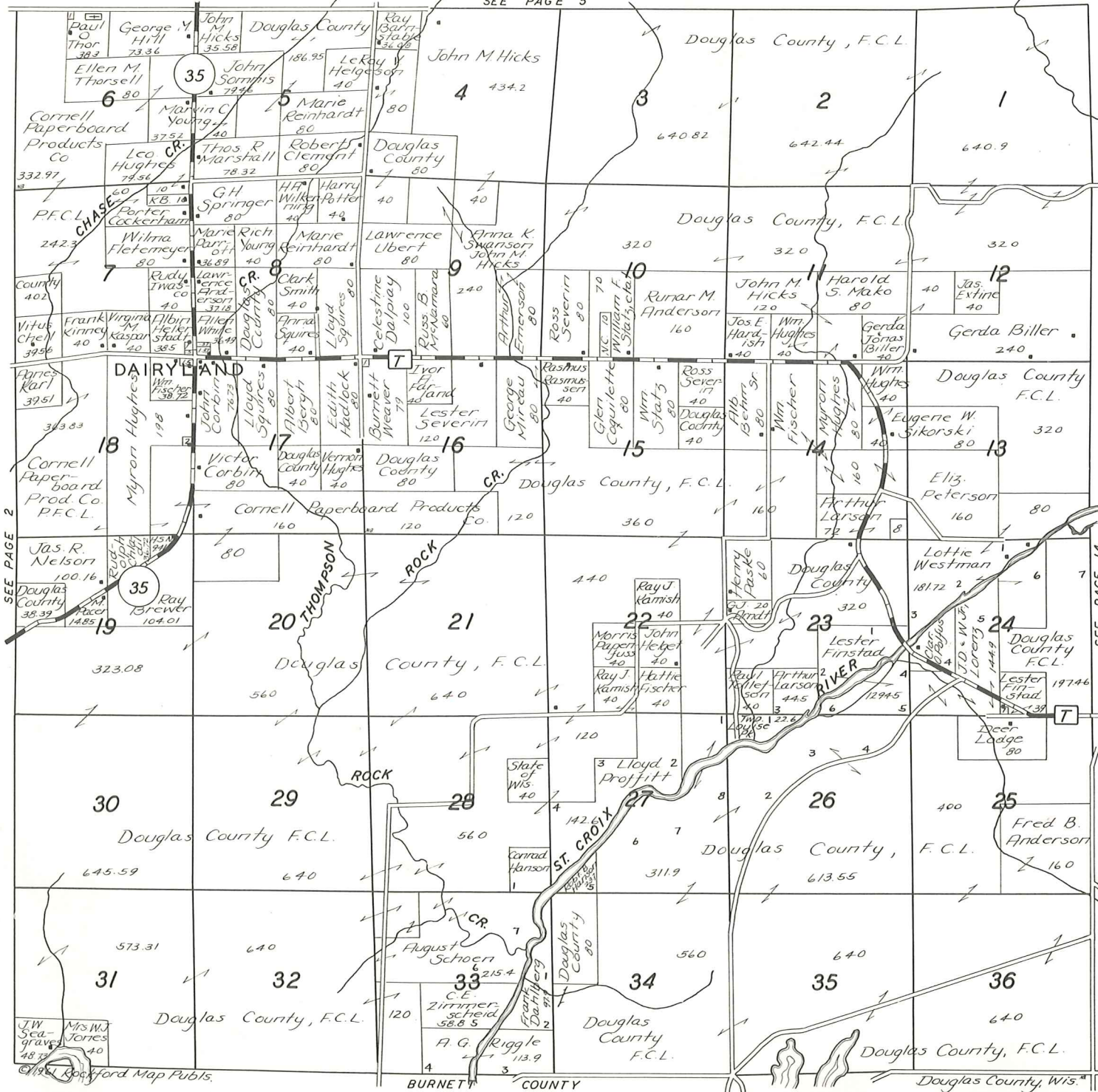
SEE PAGE 4



STATE OF MINNESOTA

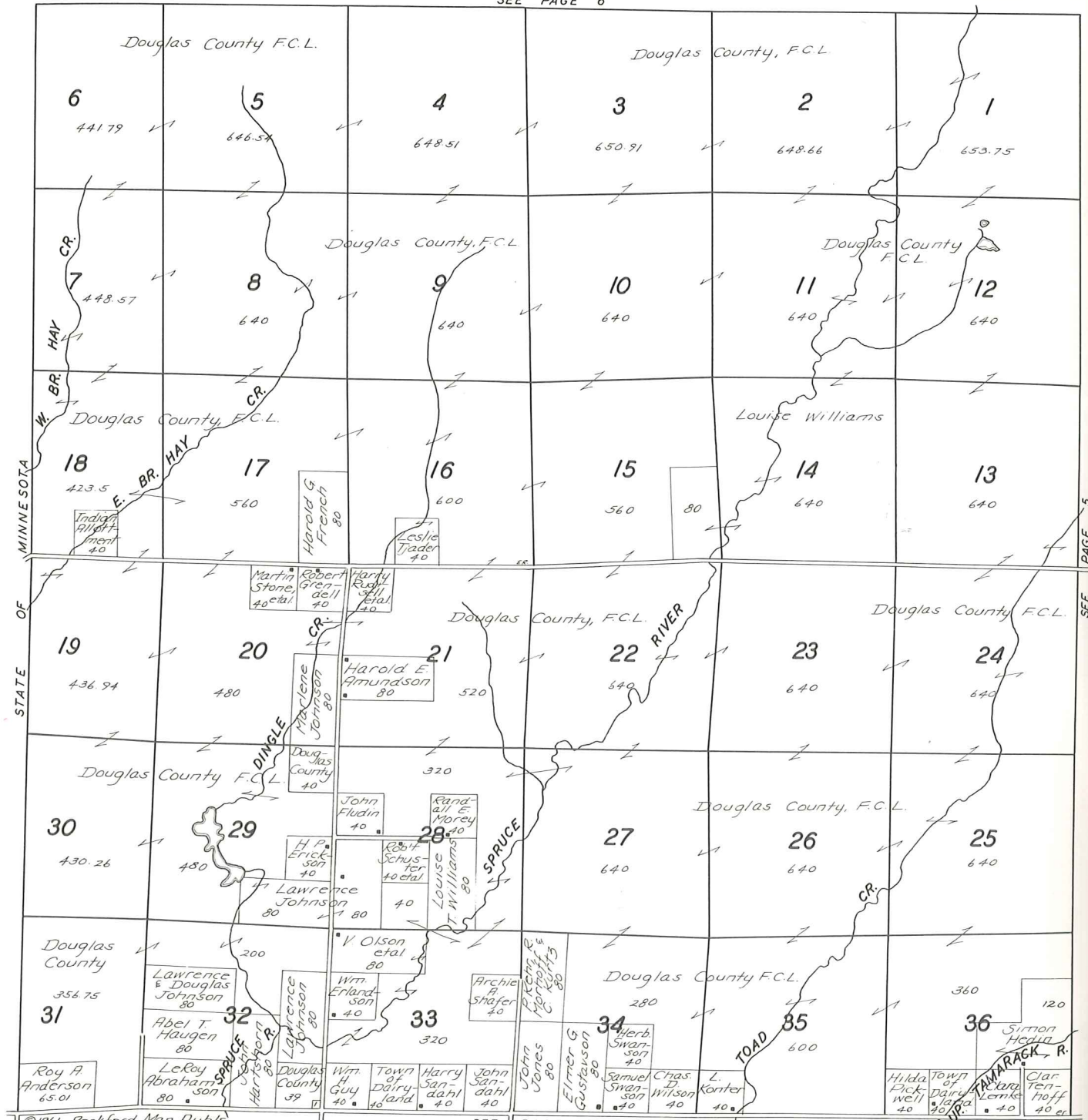
SEE PAGE 3

SEE PAGE 5

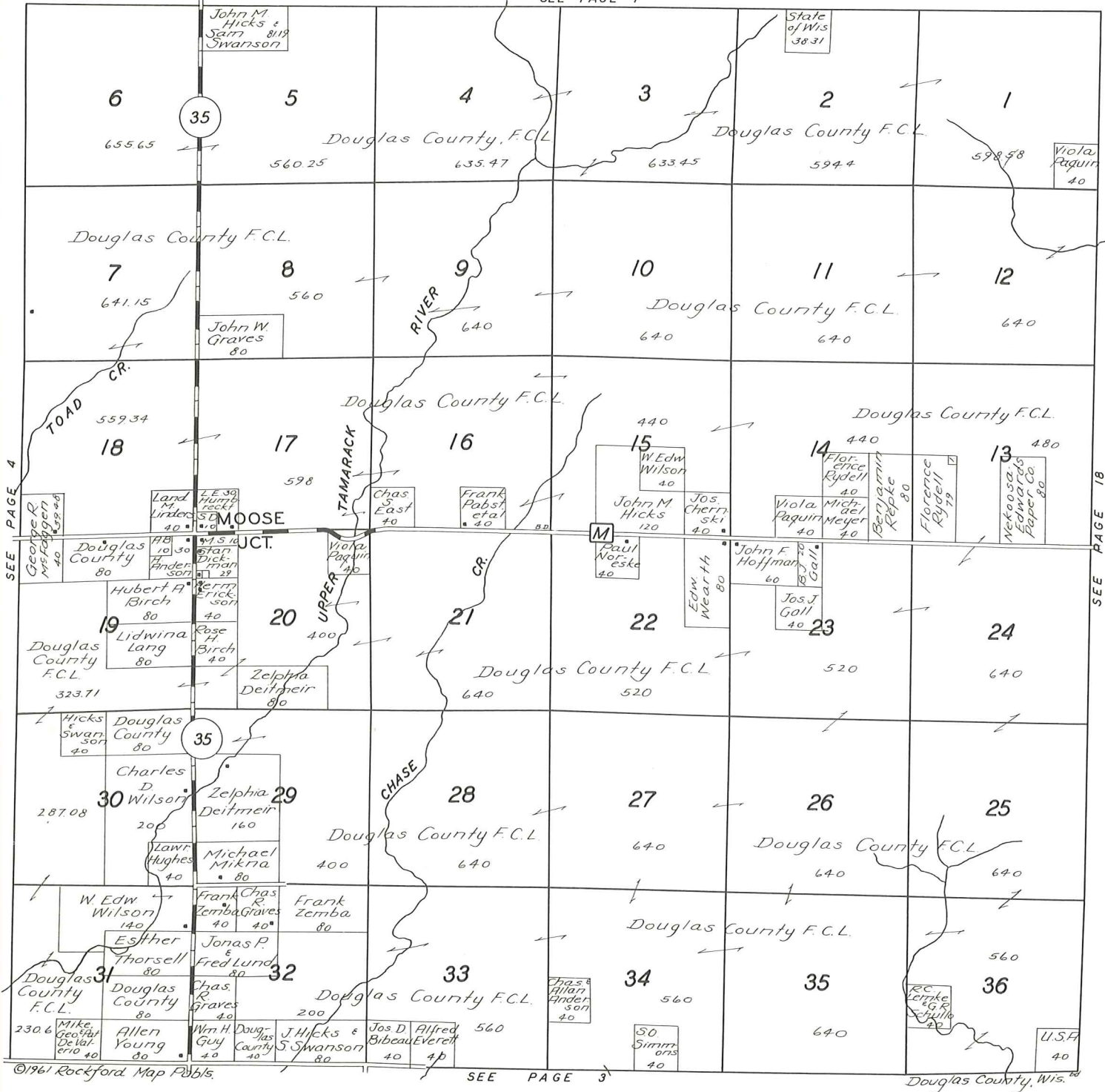


SEE PAGE 2

SEE PAGE 14

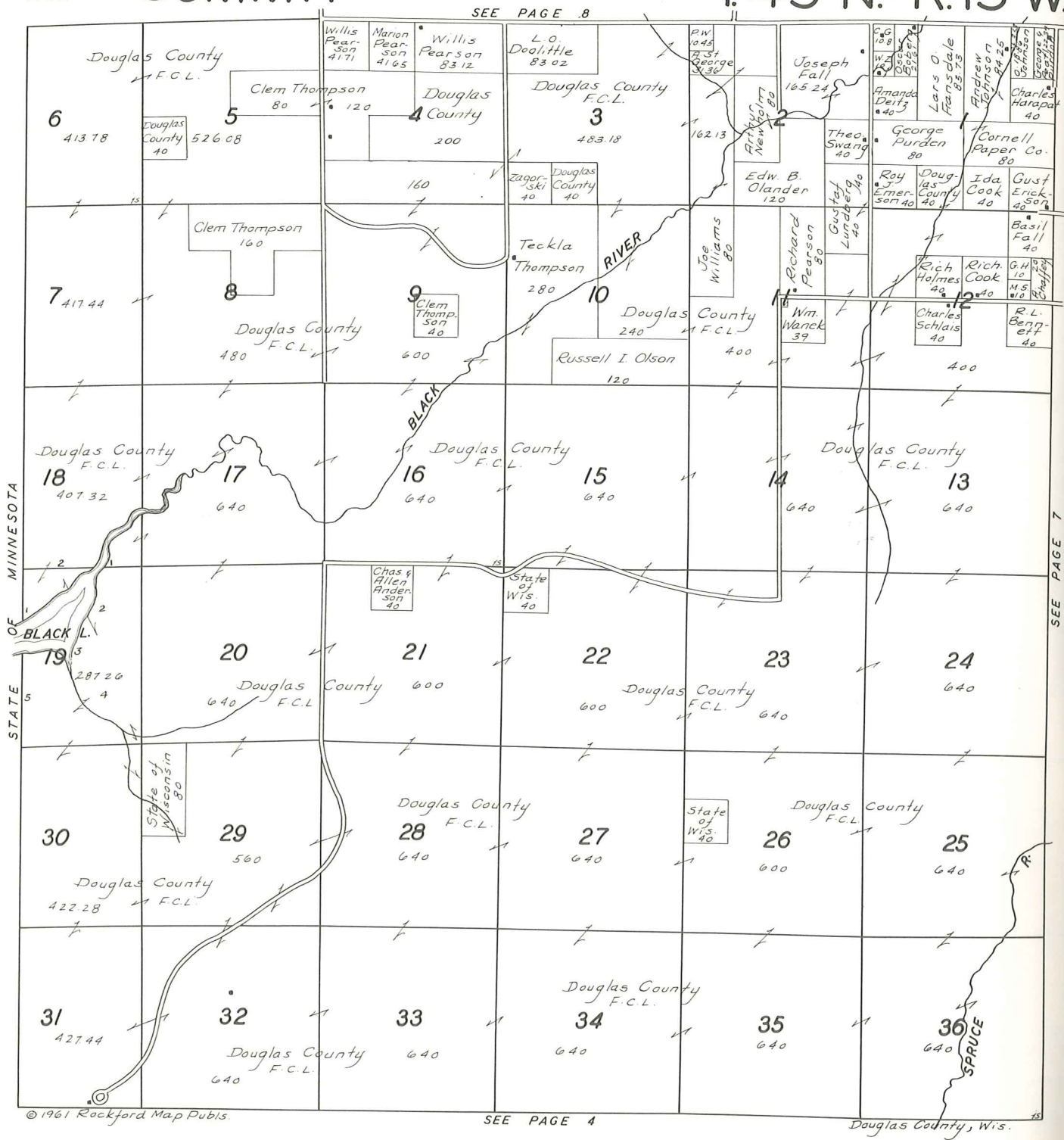


SEE PAGE 7

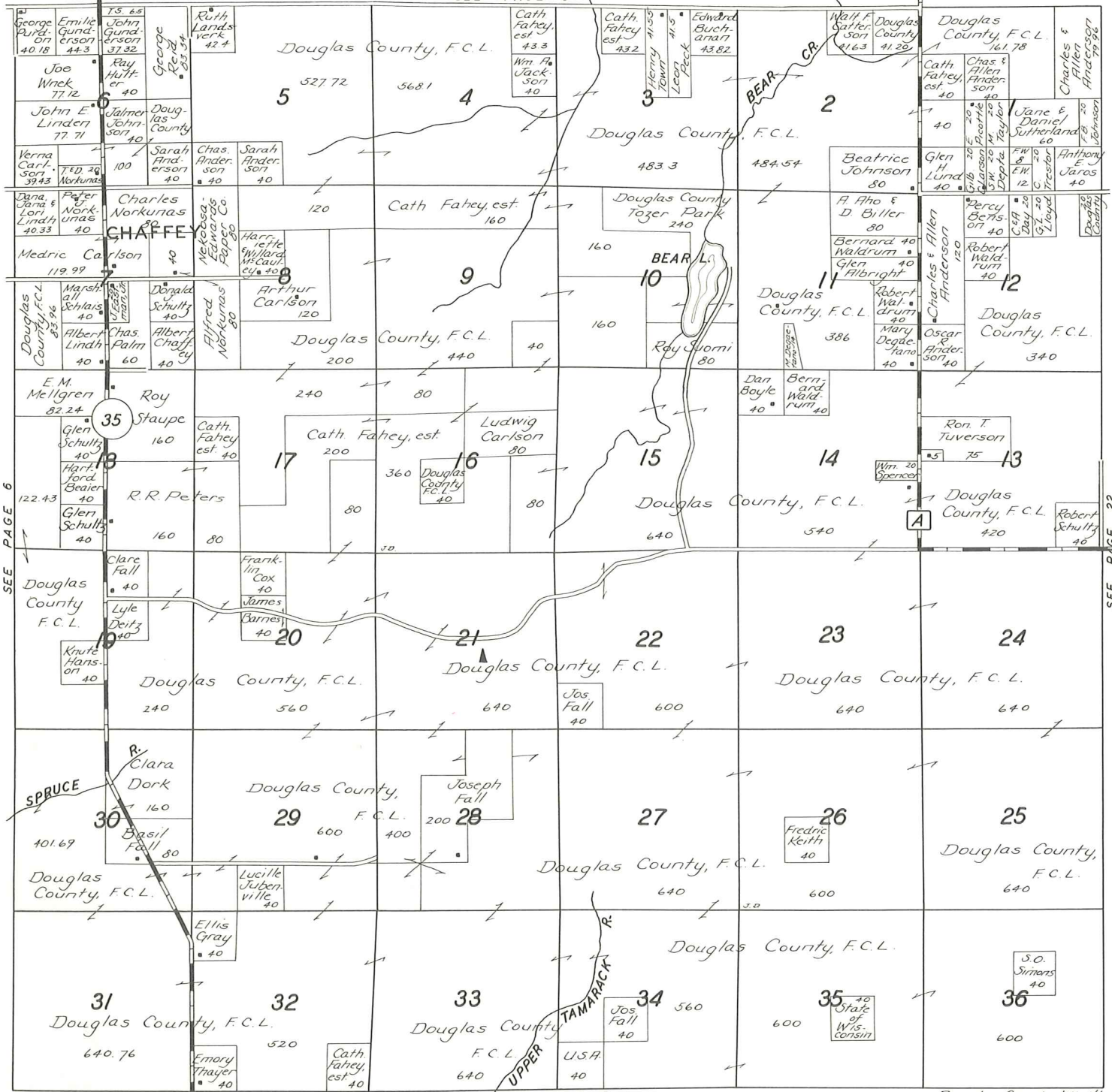


SEE PAGE 4

SEE PAGE 18

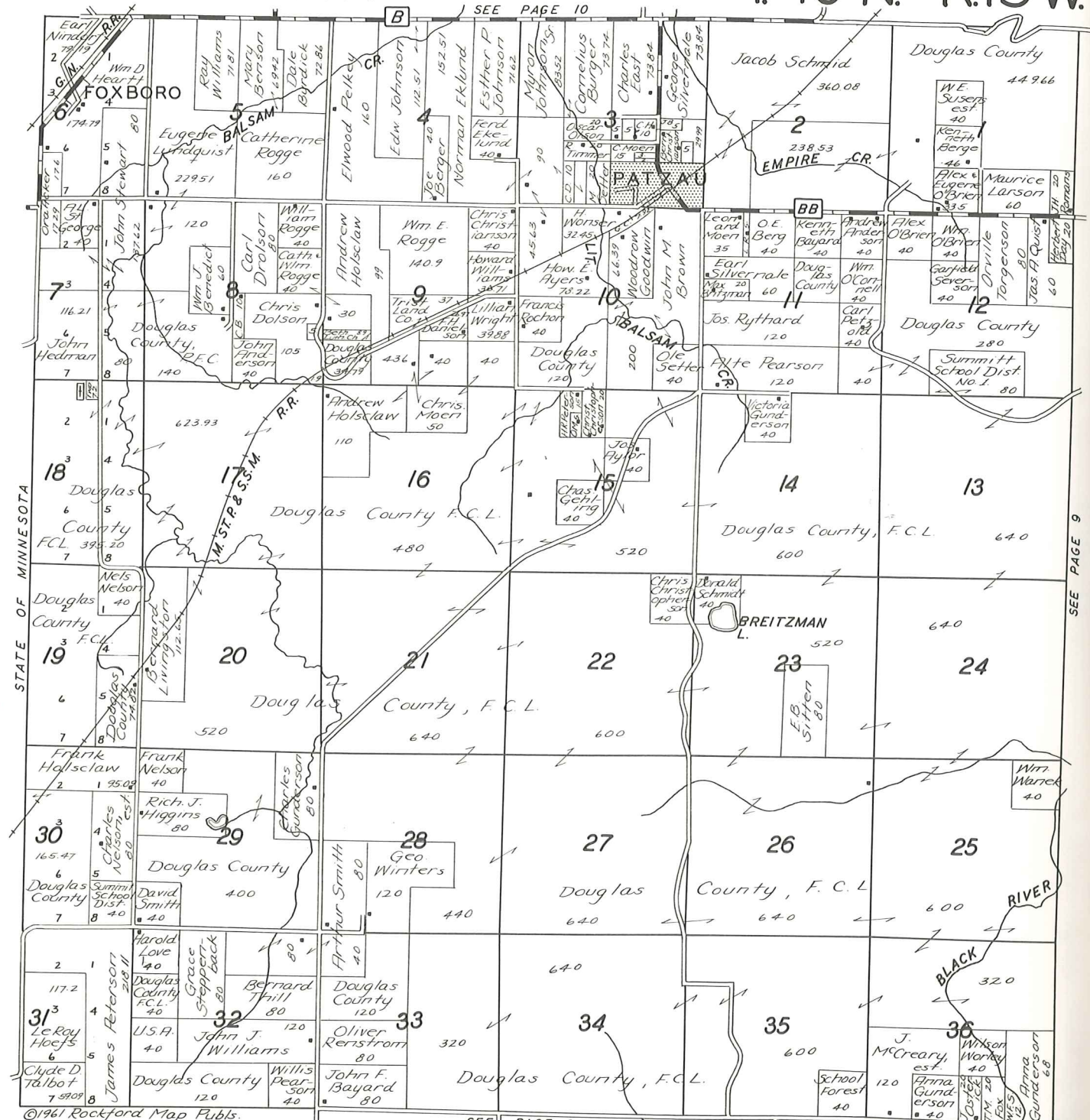


SEE PAGE 9



WESTCENTRAL
PART SUMMIT

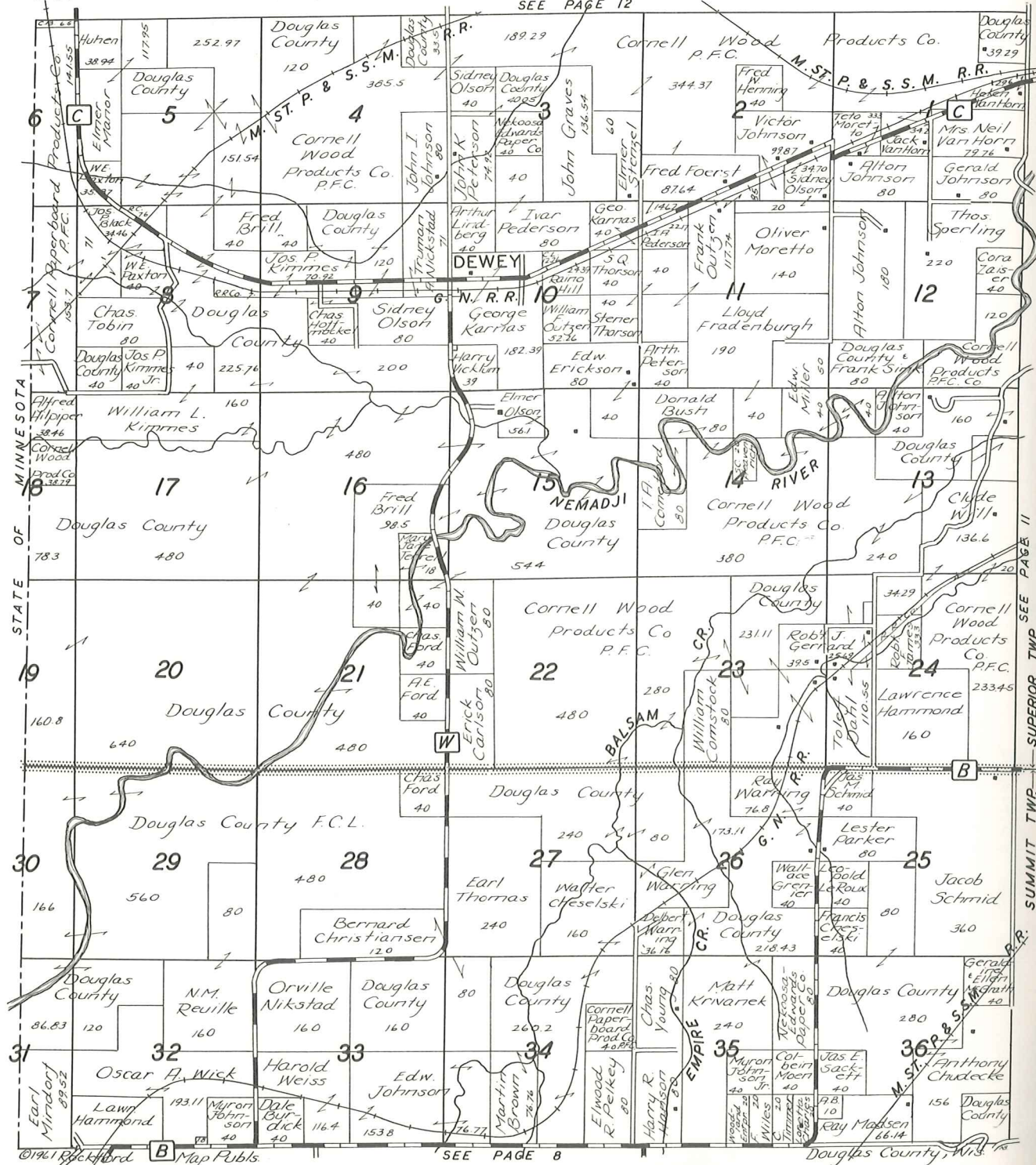
T.46 N.-R.15 W.

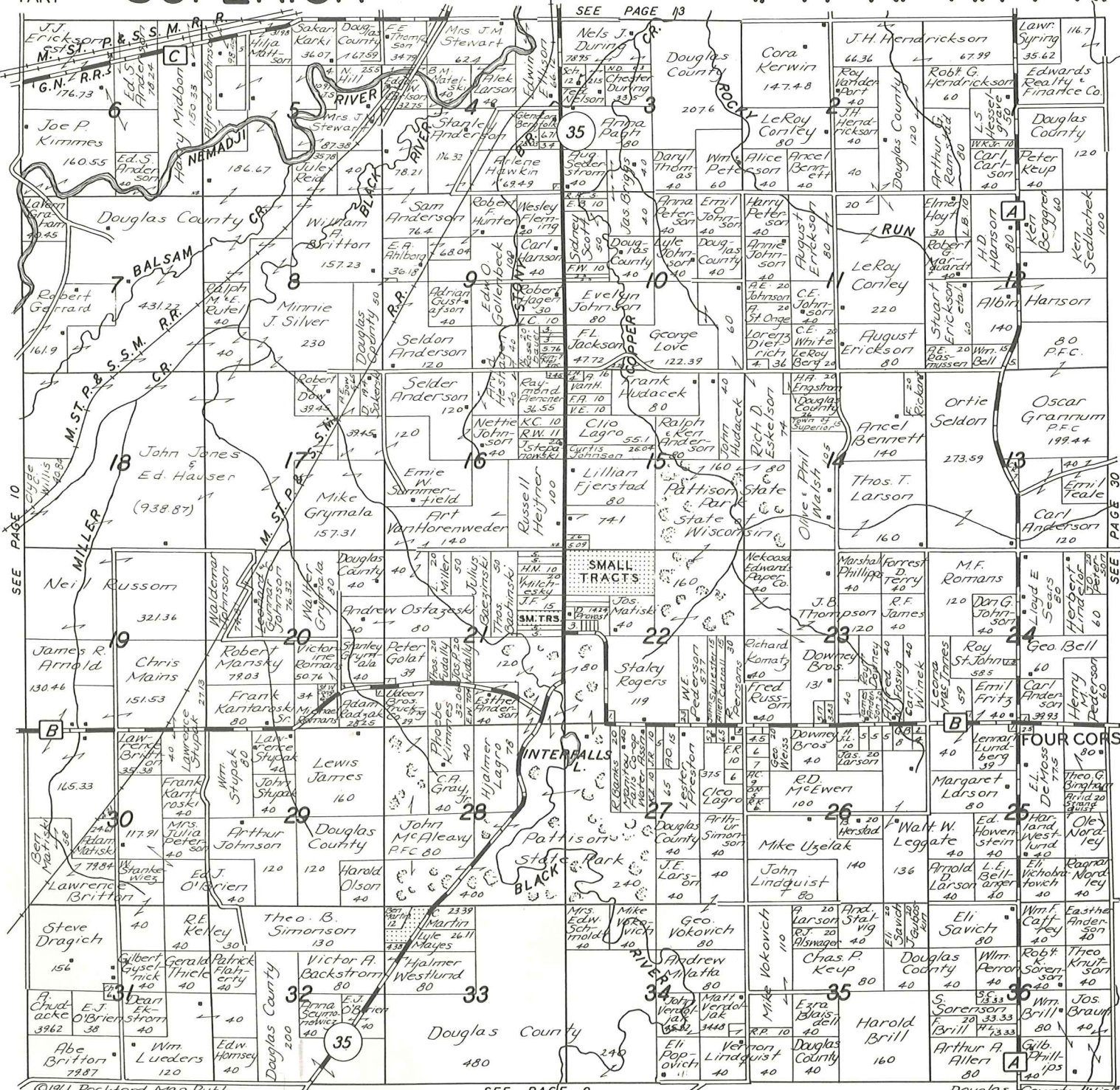


SOUTHWEST PART SUPERIOR NORTHWEST PART SUMMIT

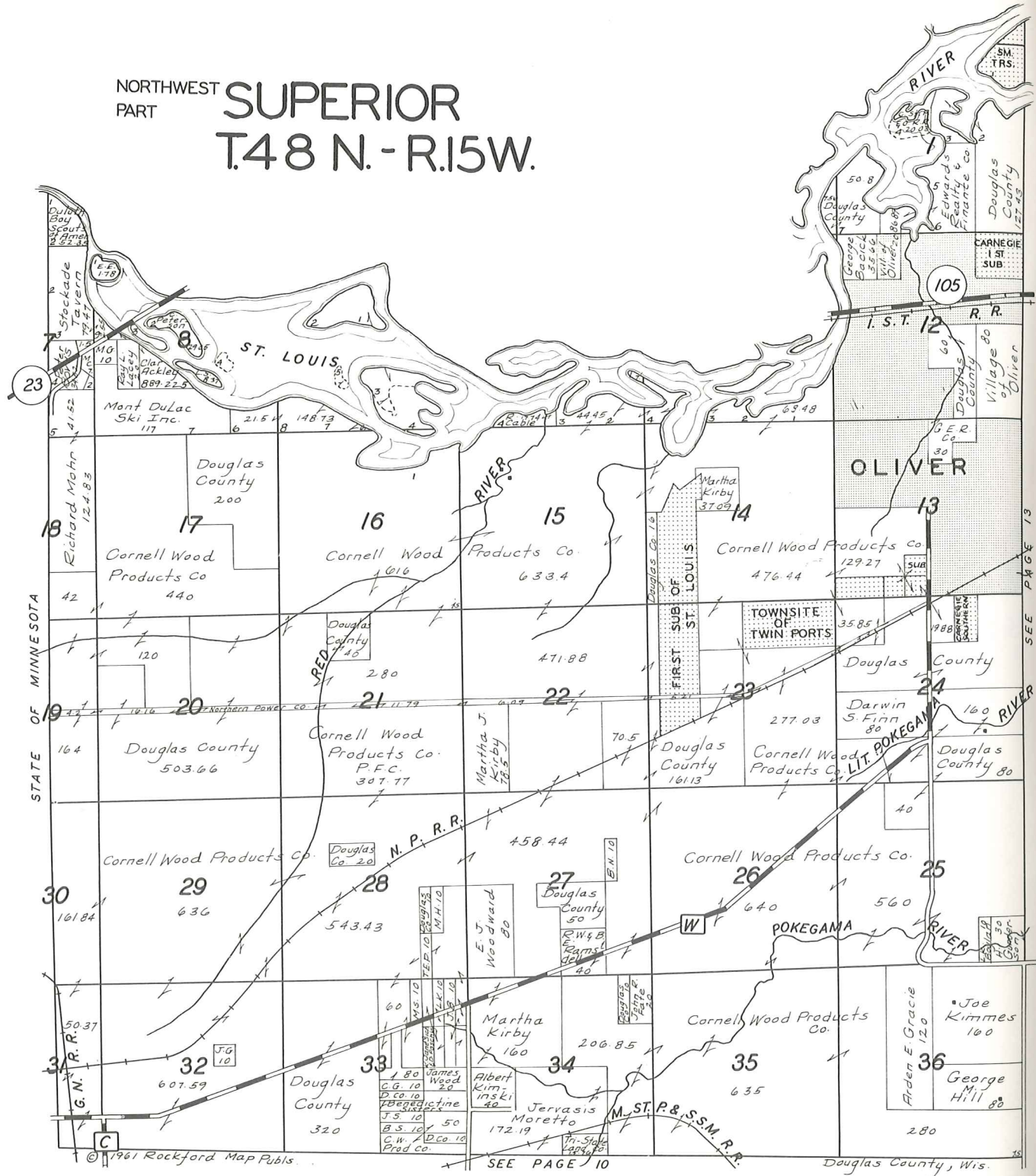
T.47 N.-R.15 W.

SEE PAGE 12

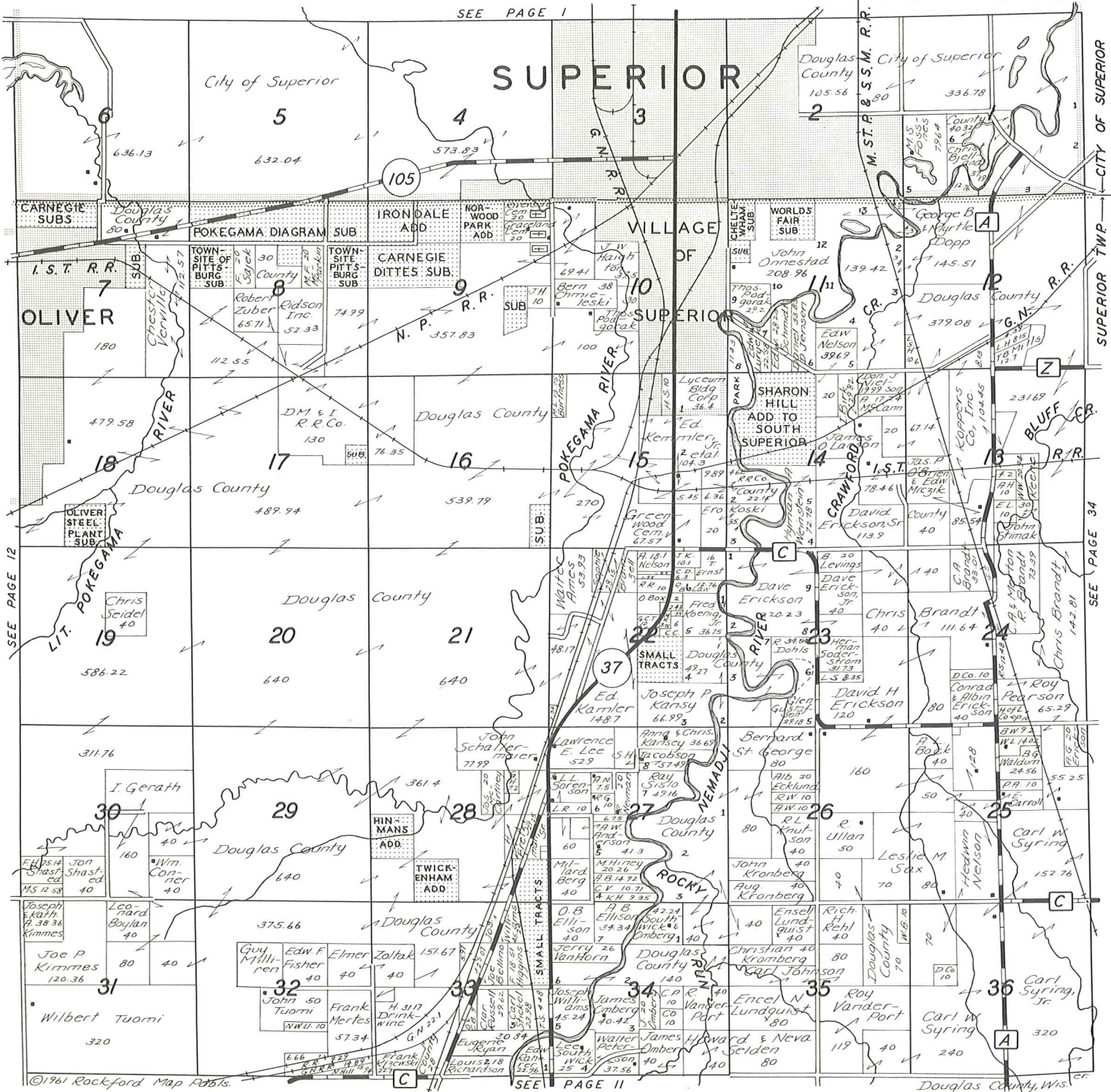




NORTHWEST PART SUPERIOR T.48 N. - R.15W.



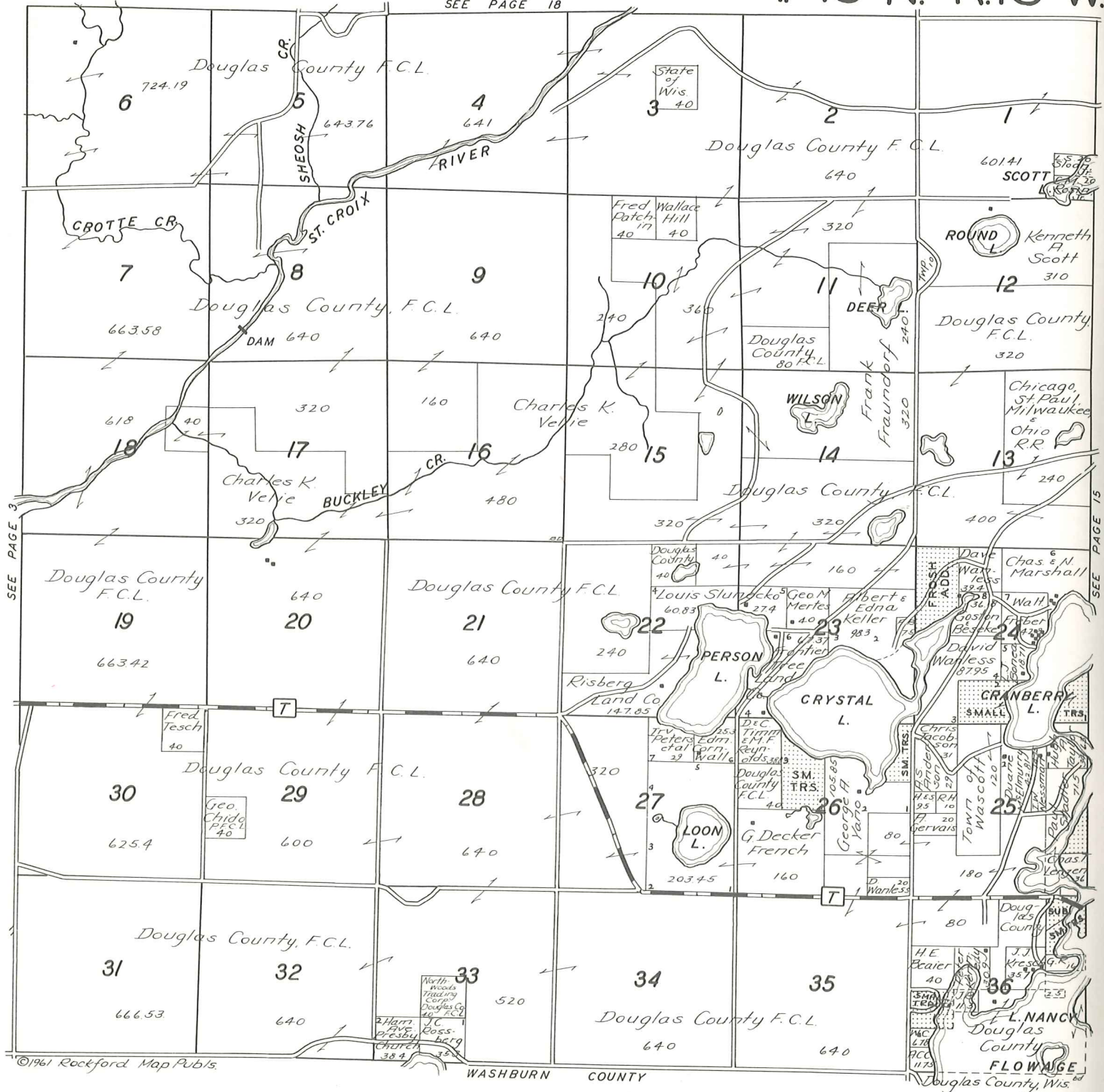
SEE PAGE 1



SEE PAGE 12

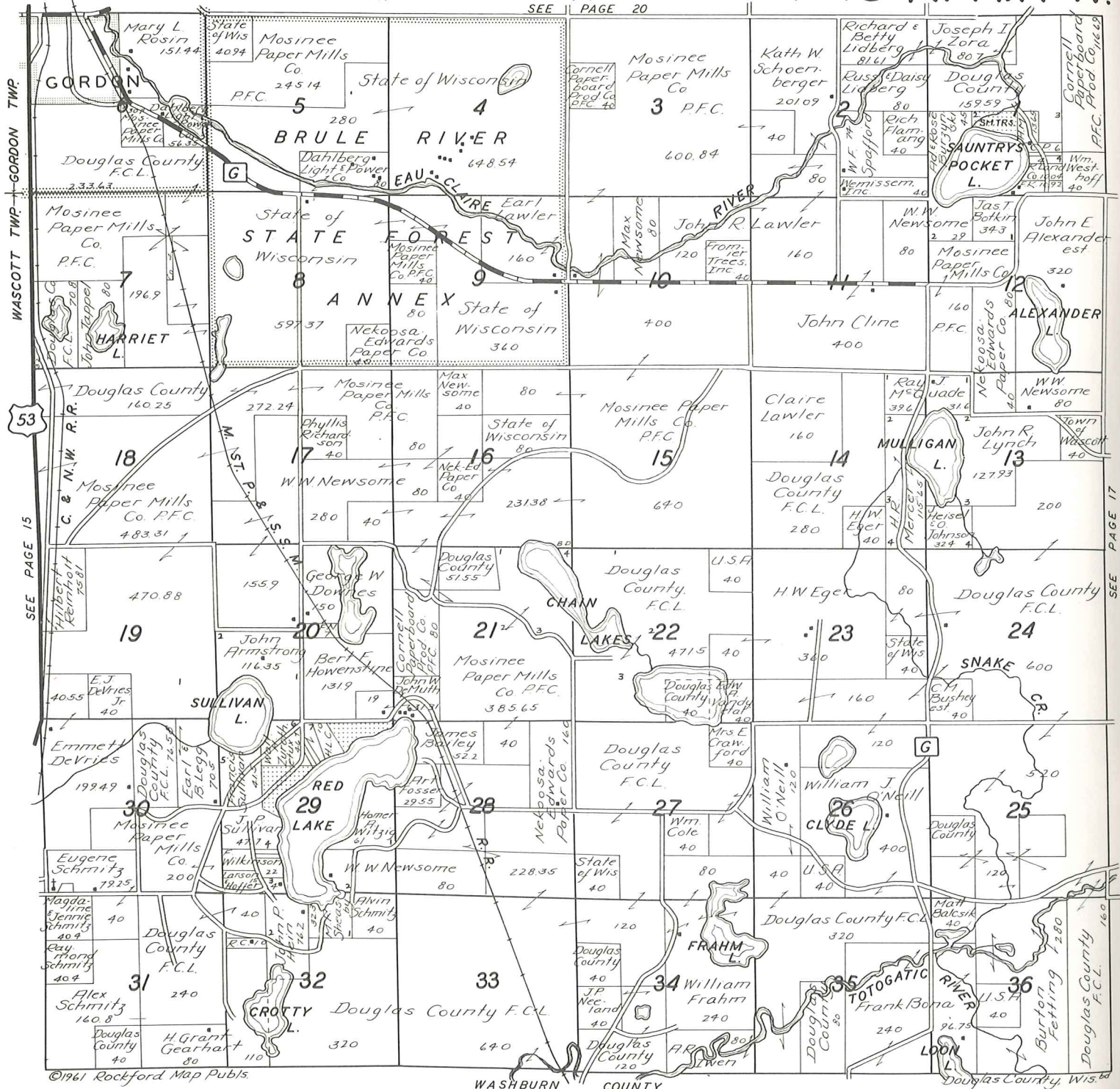
SEE PAGE 34

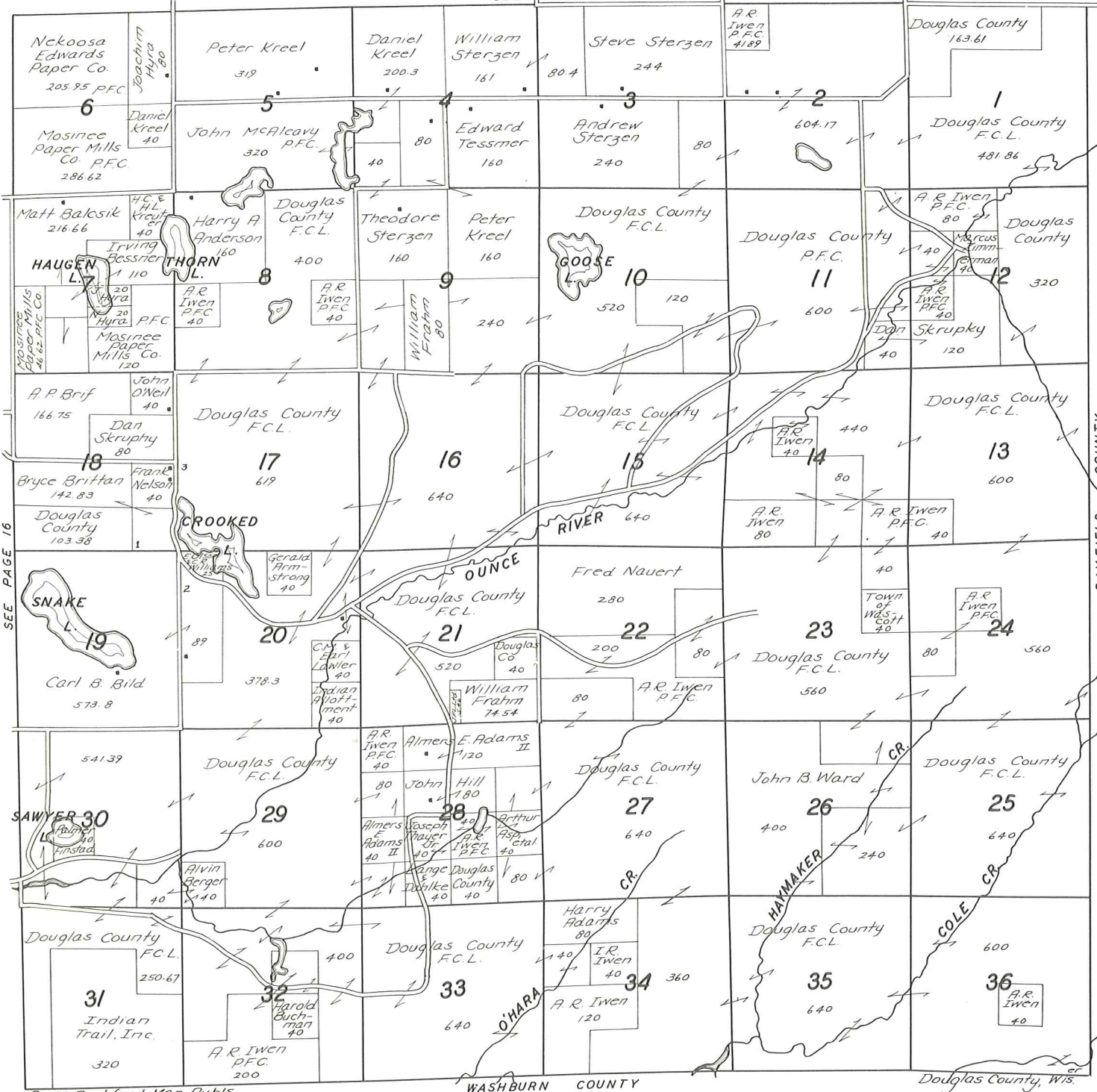
SEE PAGE 11



SEE PAGE 3

SEE PAGE 15



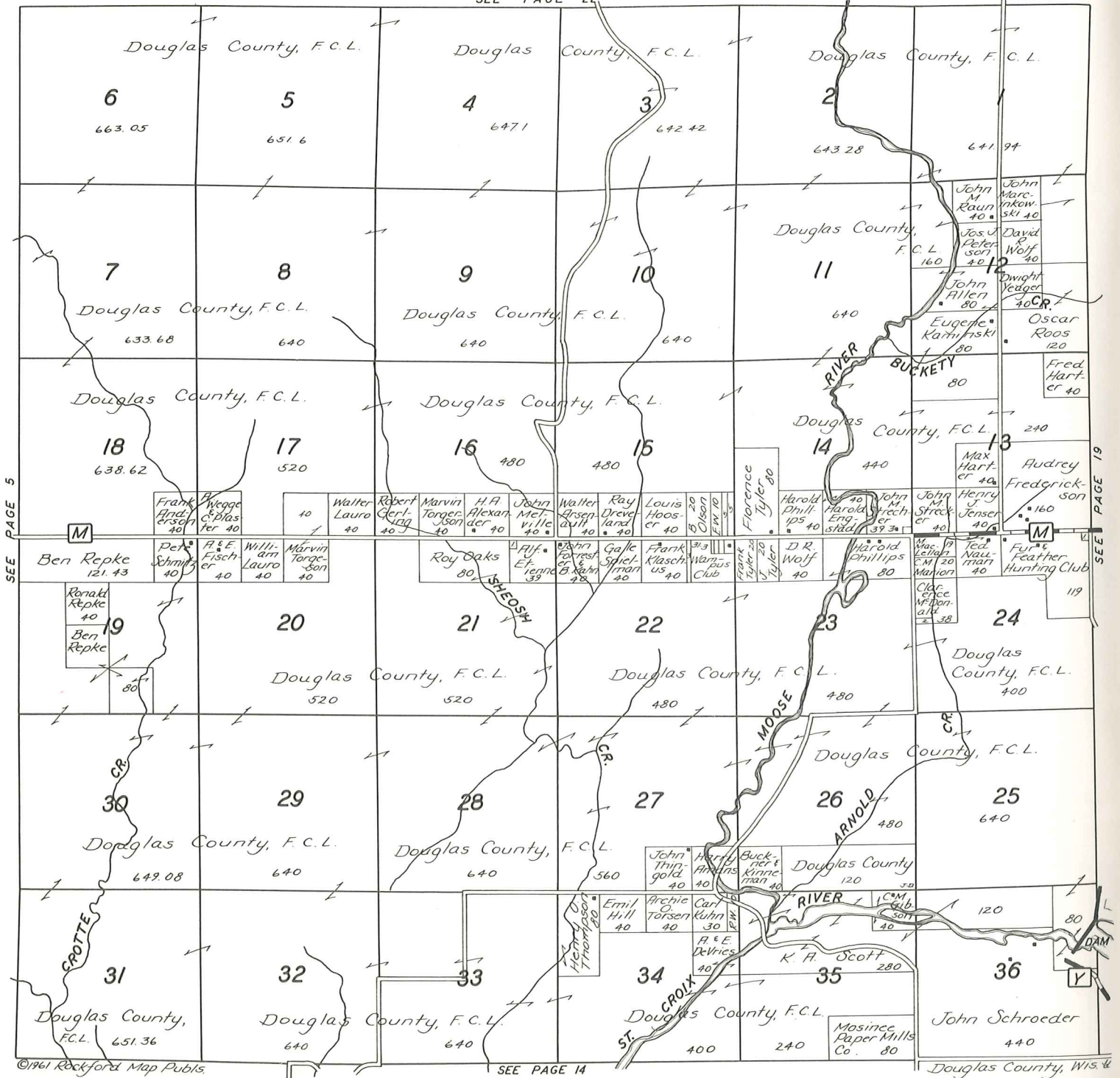


SEE PAGE 16

BAYFIELD COUNTY

WASHBURN COUNTY

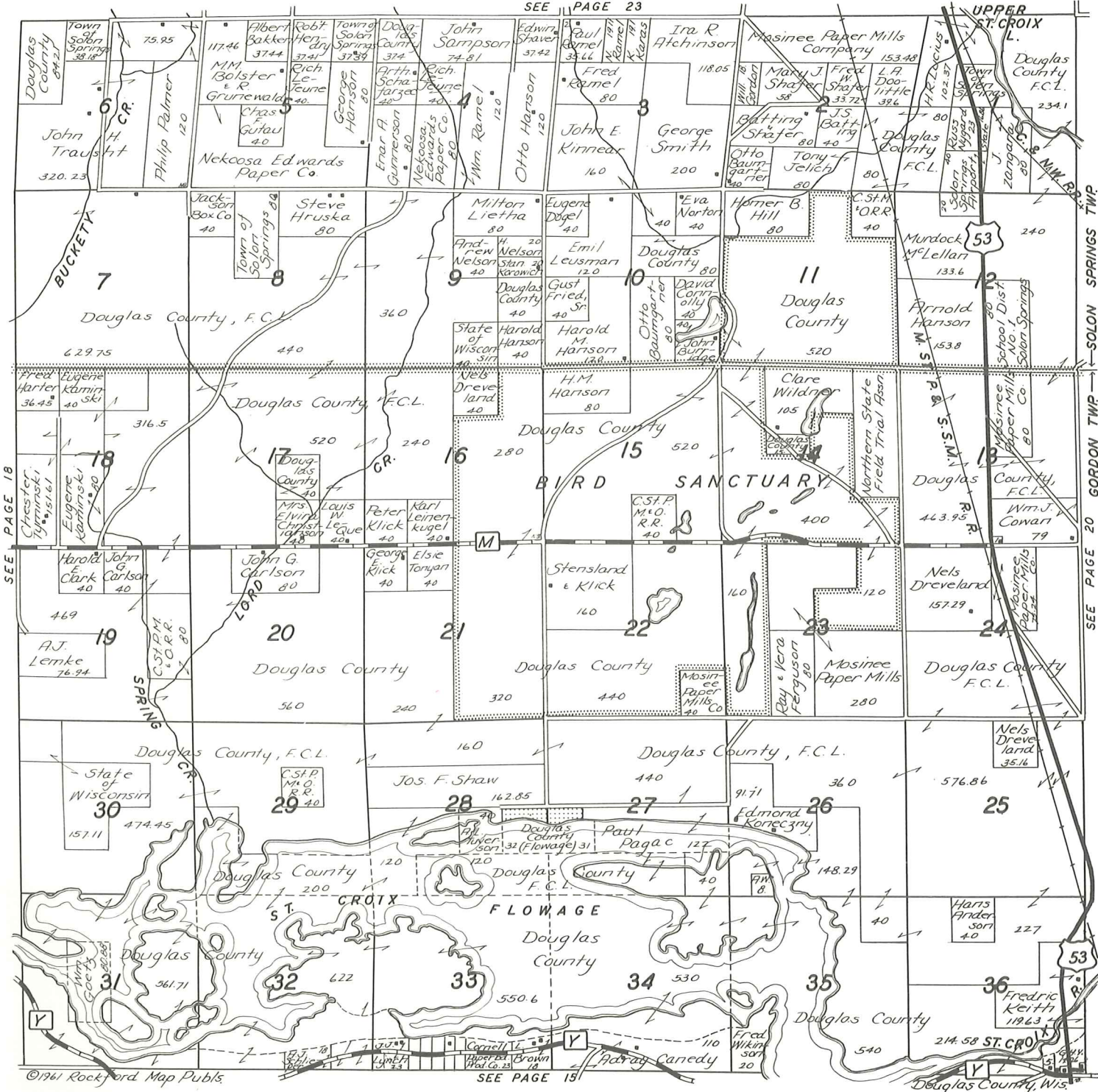
Douglas County, Wis.



SEE PAGE 5

SEE PAGE 19

SEE PAGE 23

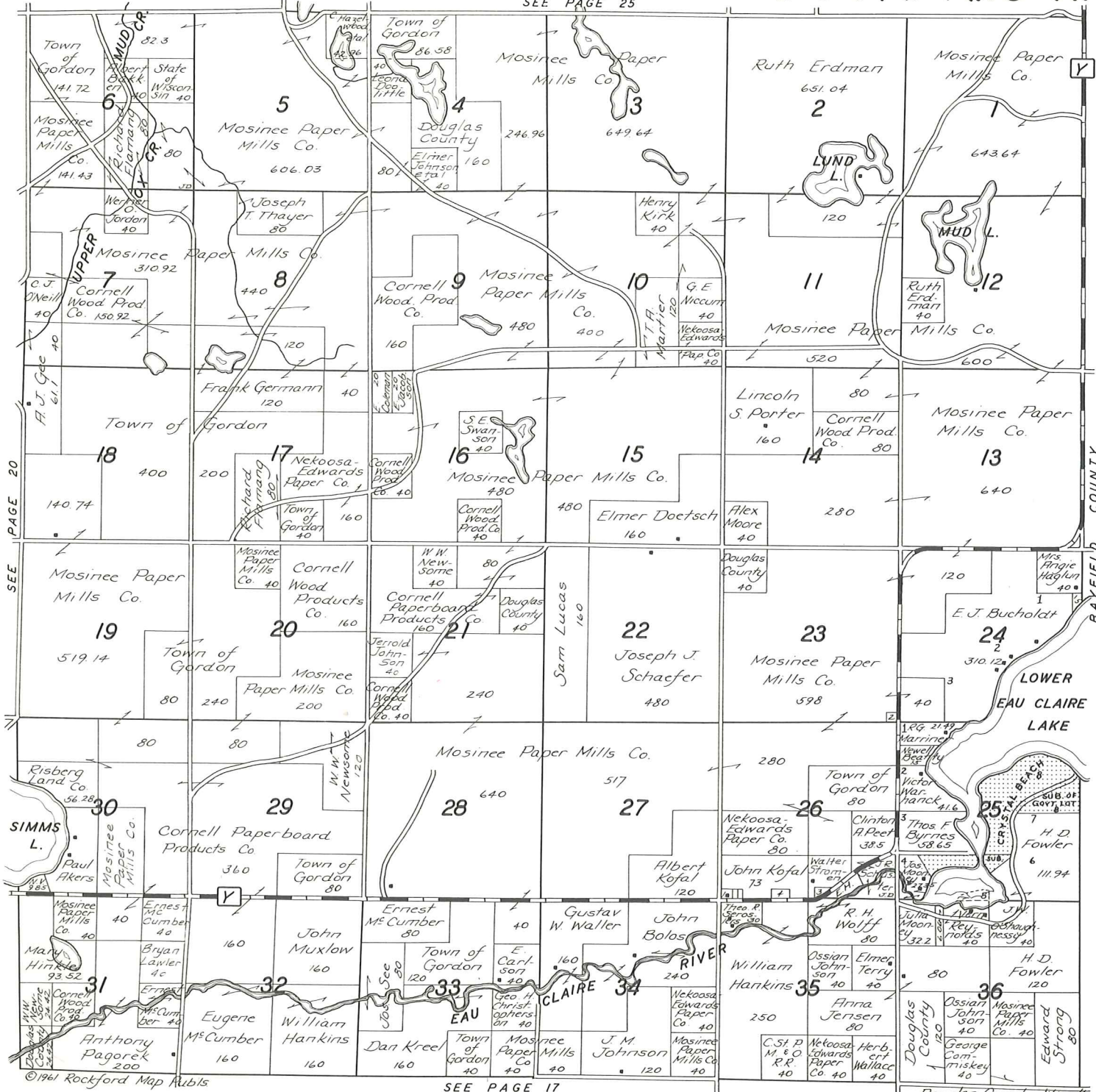


SEE PAGE 18

SEE PAGE 20 GORDON TWP

SEE PAGE 19

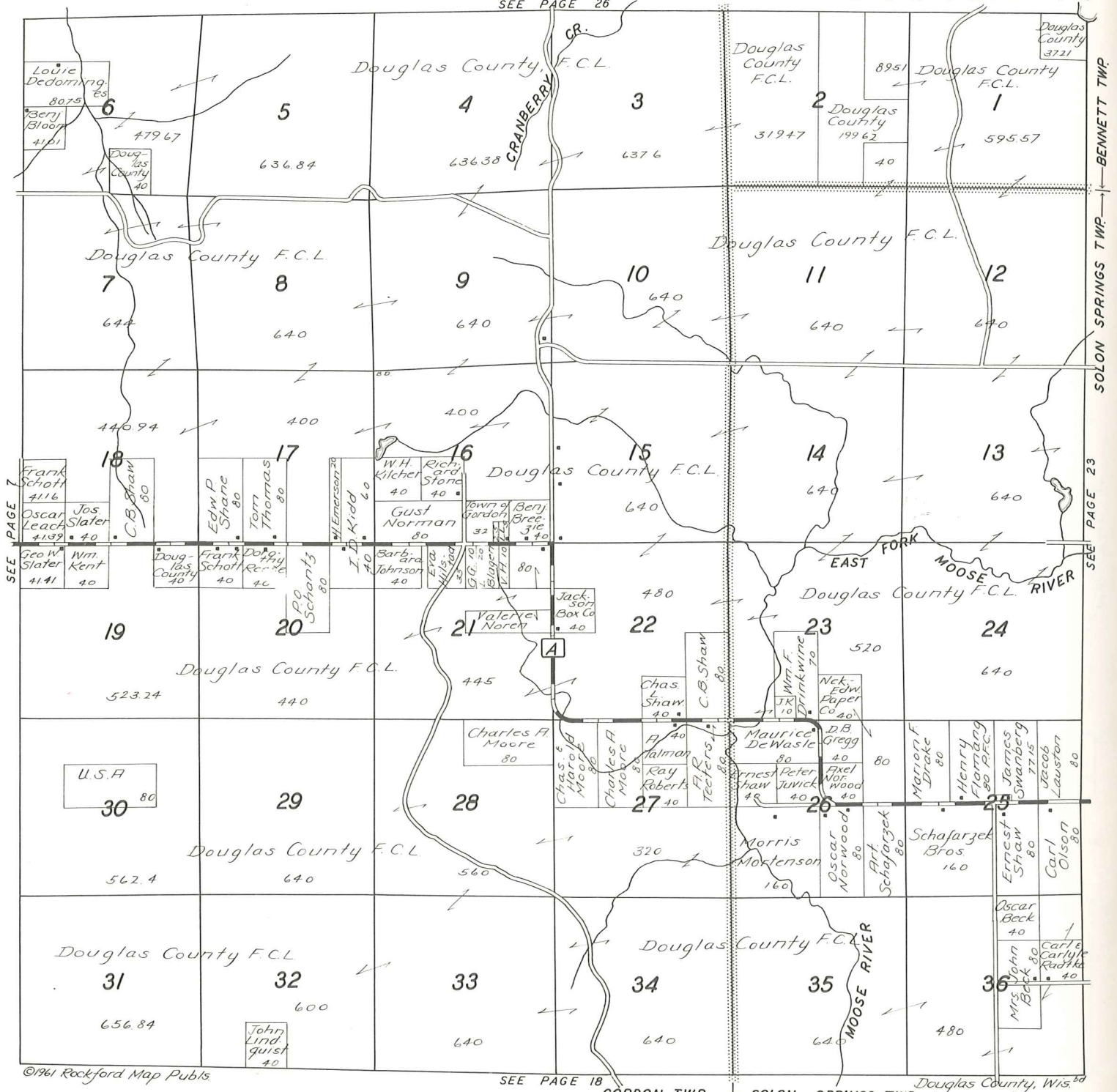
SEE PAGE 25



SEE PAGE 20

SEE PAGE 17

SEE PAGE 26



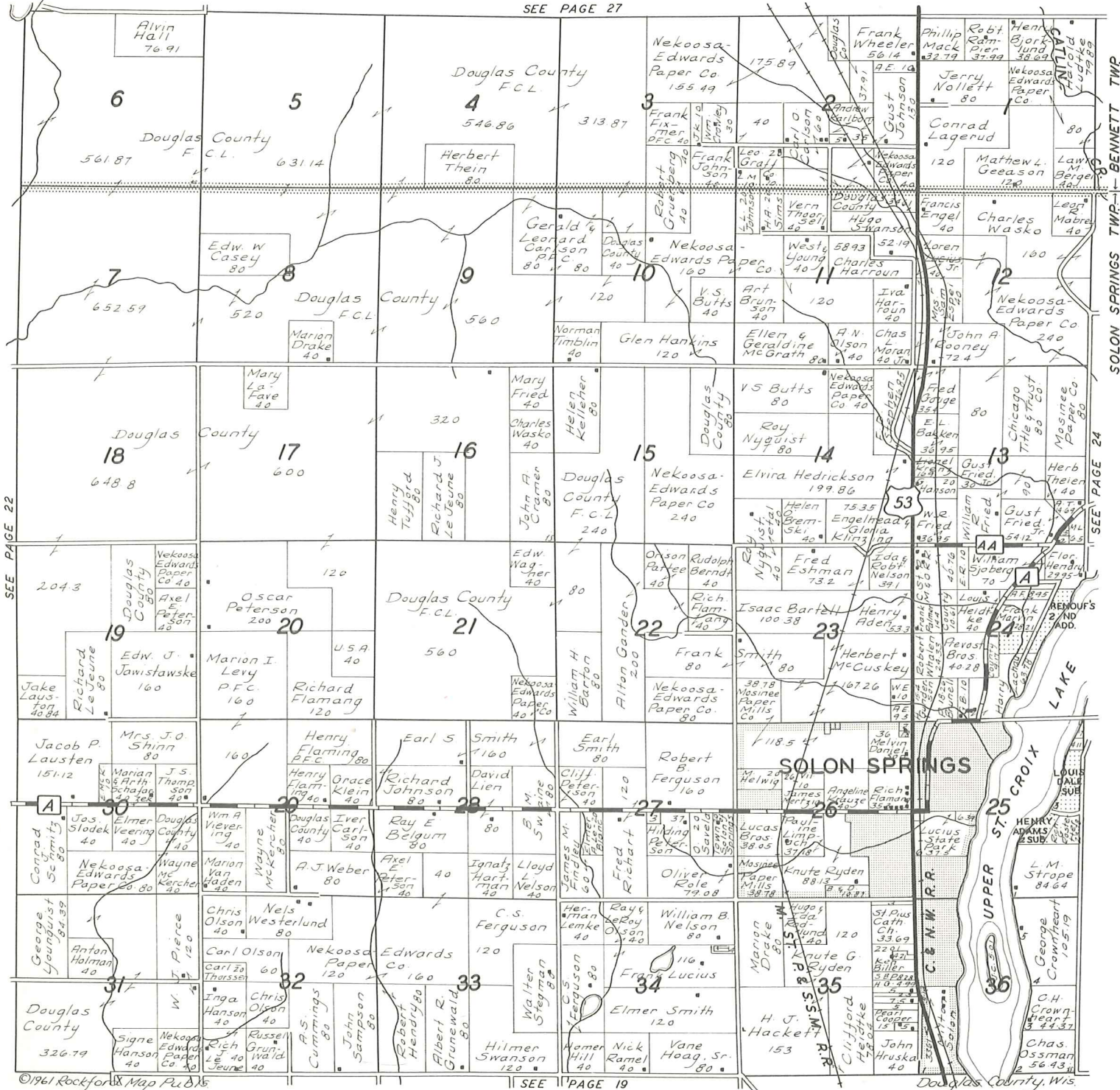
SEE PAGE 7

SOLON SPRINGS TWP.

SEE PAGE 23

SEE PAGE 18

SEE PAGE 27



SEE PAGE 22

SEE PAGE 24

BENNETT TWP.

SOLON SPRINGS TWP.

LAKE

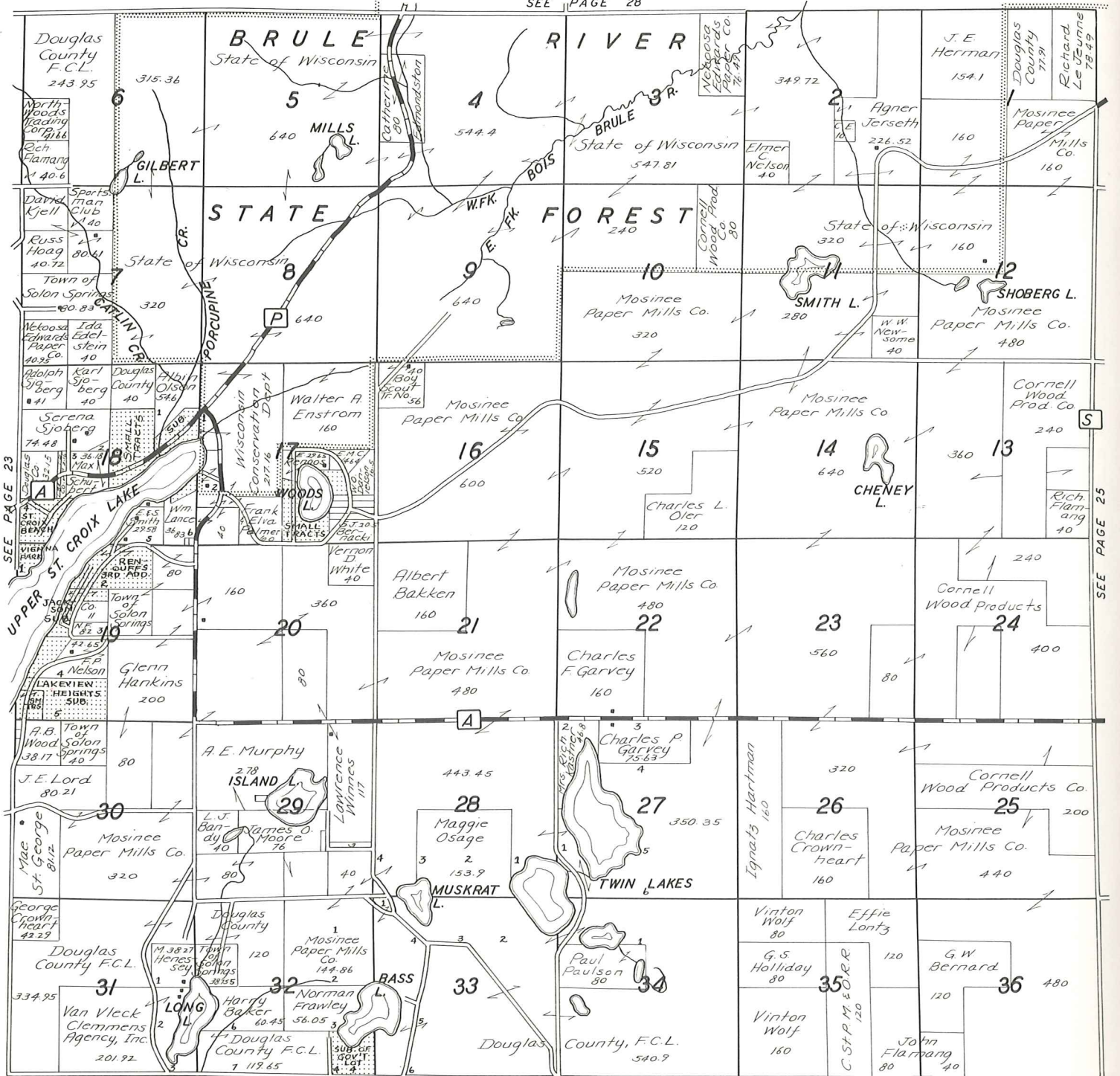
UPPER ST. CROIX

REMOUF'S 2ND ADD.

EAST PART SOLON SPRINGS

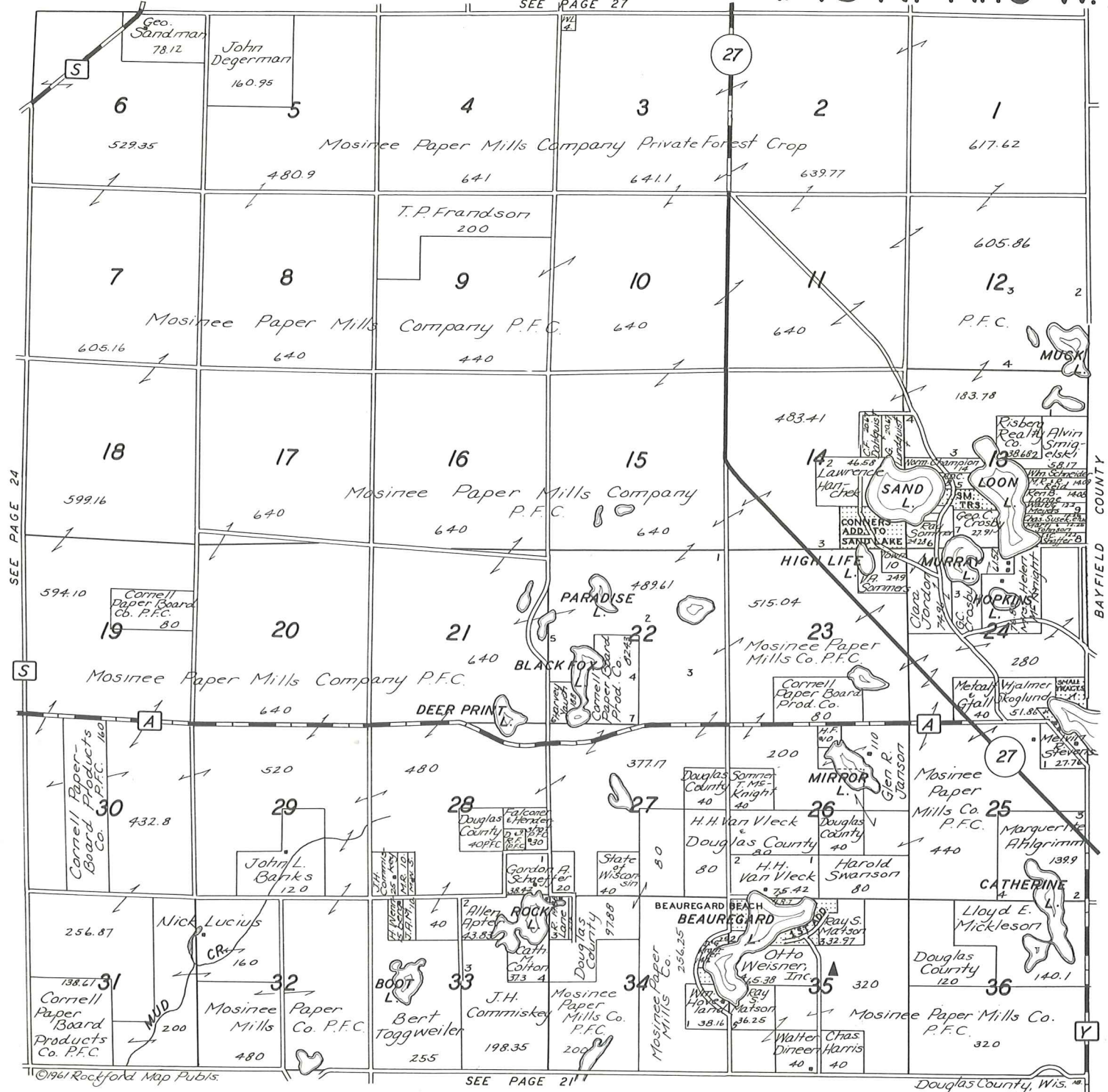
T.45 N.-R.11 W.

SEE PAGE 28



SEE PAGE 23

SEE PAGE 25



SEE PAGE 24

S

A

27

BAYFIELD COUNTY


BARSTOW HALL
SCIENCE BUILDING
WISCONSIN
STATE COLLEGE
SUPERIOR



MANITOU FALLS
168 FEET HIGH AT
PATTISON STATE PARK



SUNDQUIST HALL
WISCONSIN
STATE COLLEGE
SUPERIOR




NEW HIGH BRIDGE - LINKING SUPERIOR AND DULUTH


DOUGLAS COUNTY SCENES



SH BRIDGE - LINKING SUPERIOR AND DULUTH - SUPERIOR-DULUTH HARBOR VIEW



FOREIGN SHIP
LOADING AT
WORLD'S LARGEST
GRAIN ELEVATORS
SUPERIOR

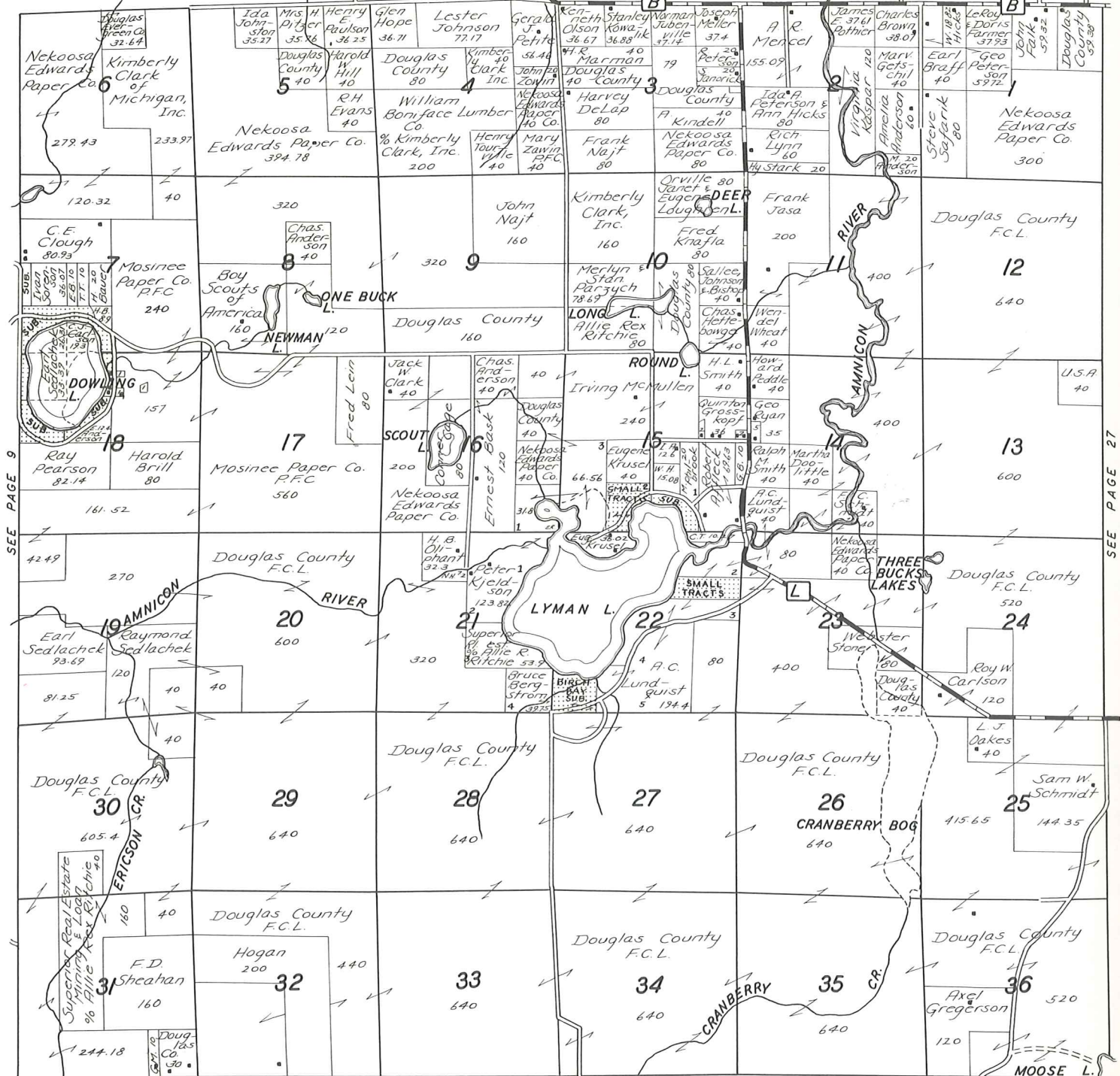


RUSHING WATERS
BLACK RIVER
PATTISON STATE PARK

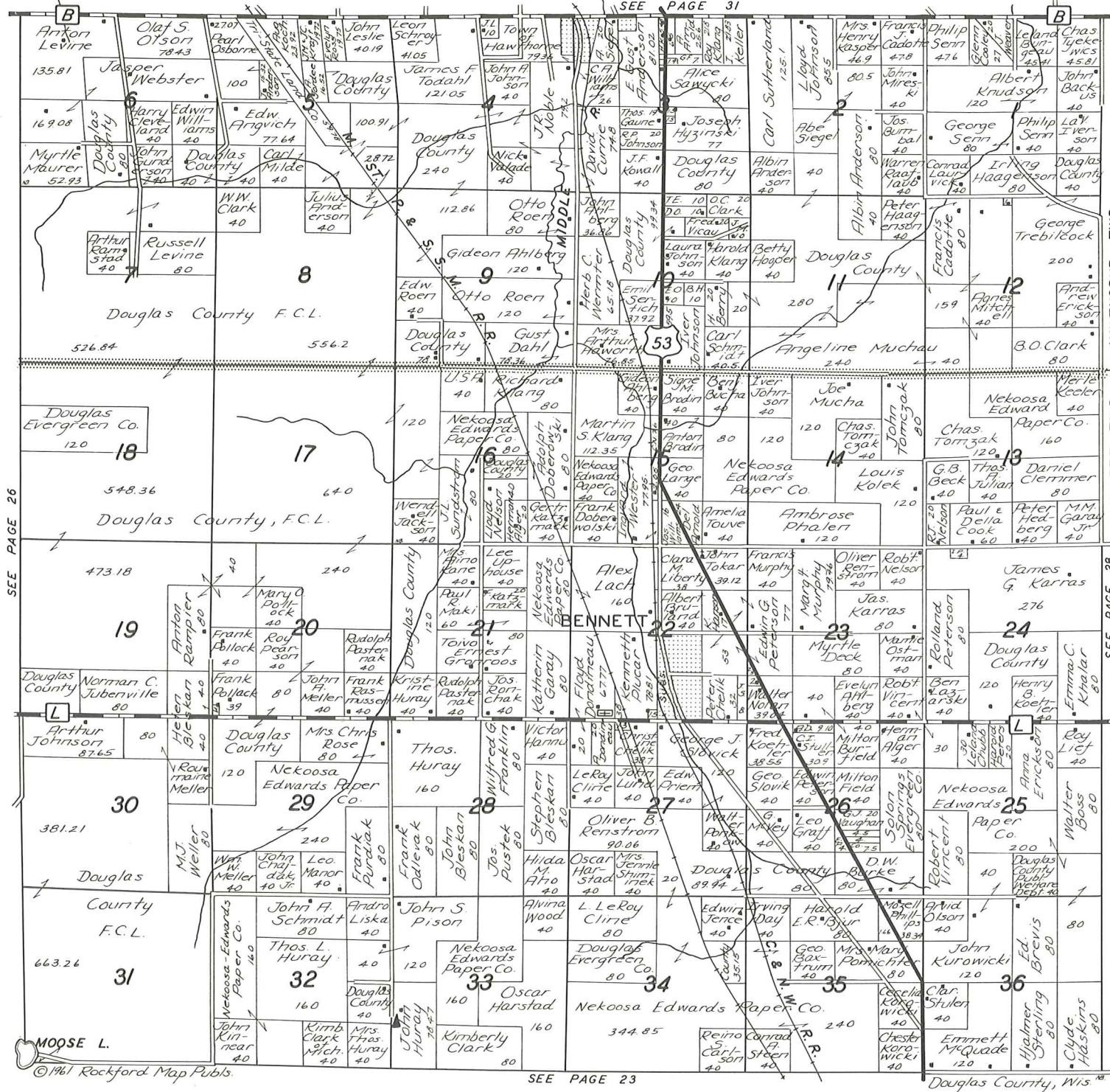


WORLD'S LARGEST
IRON ORE DOCKS

GREAT NORTHERN
ALLOUEZ - SUPERIOR



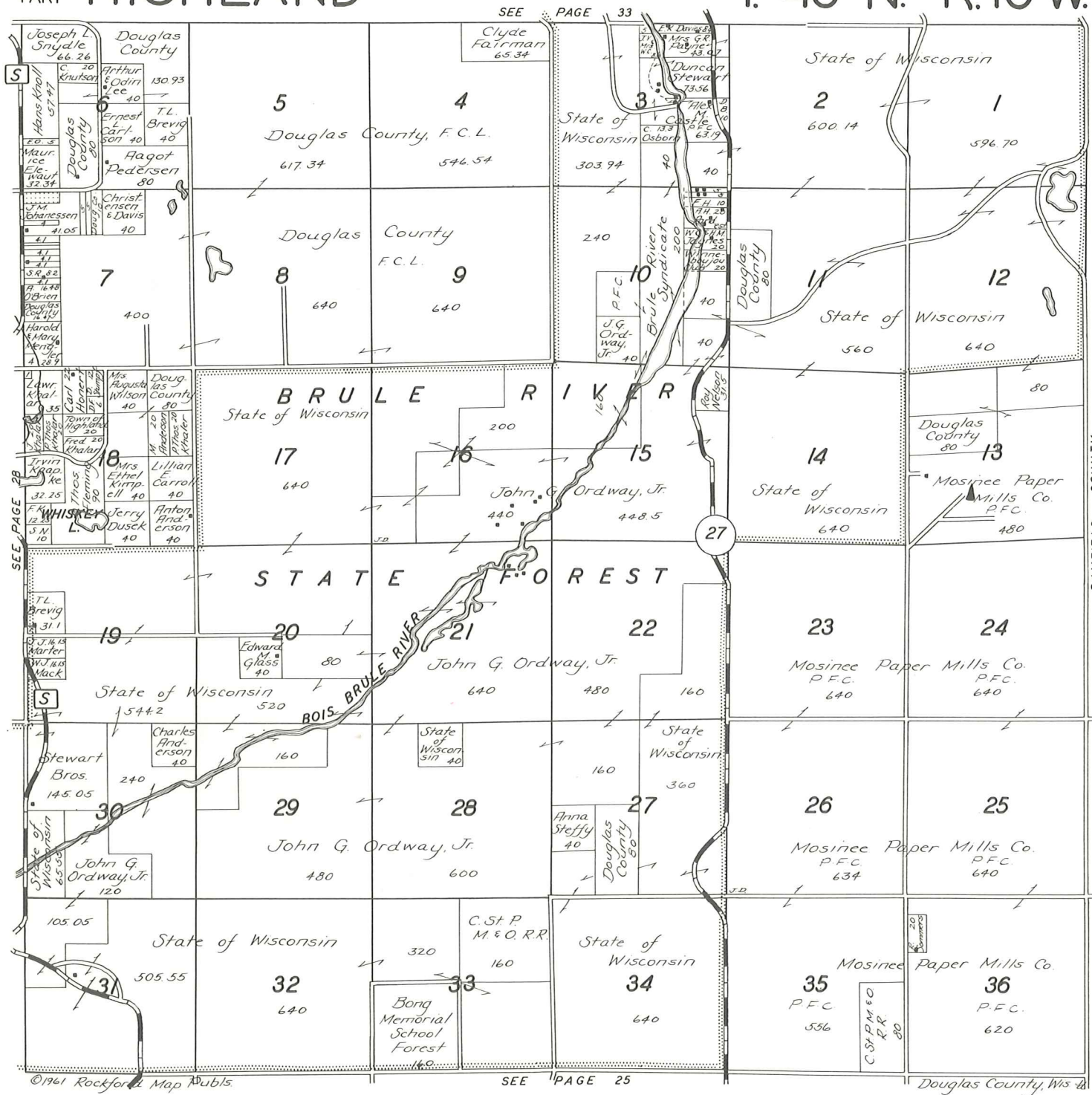
SEE PAGE 31

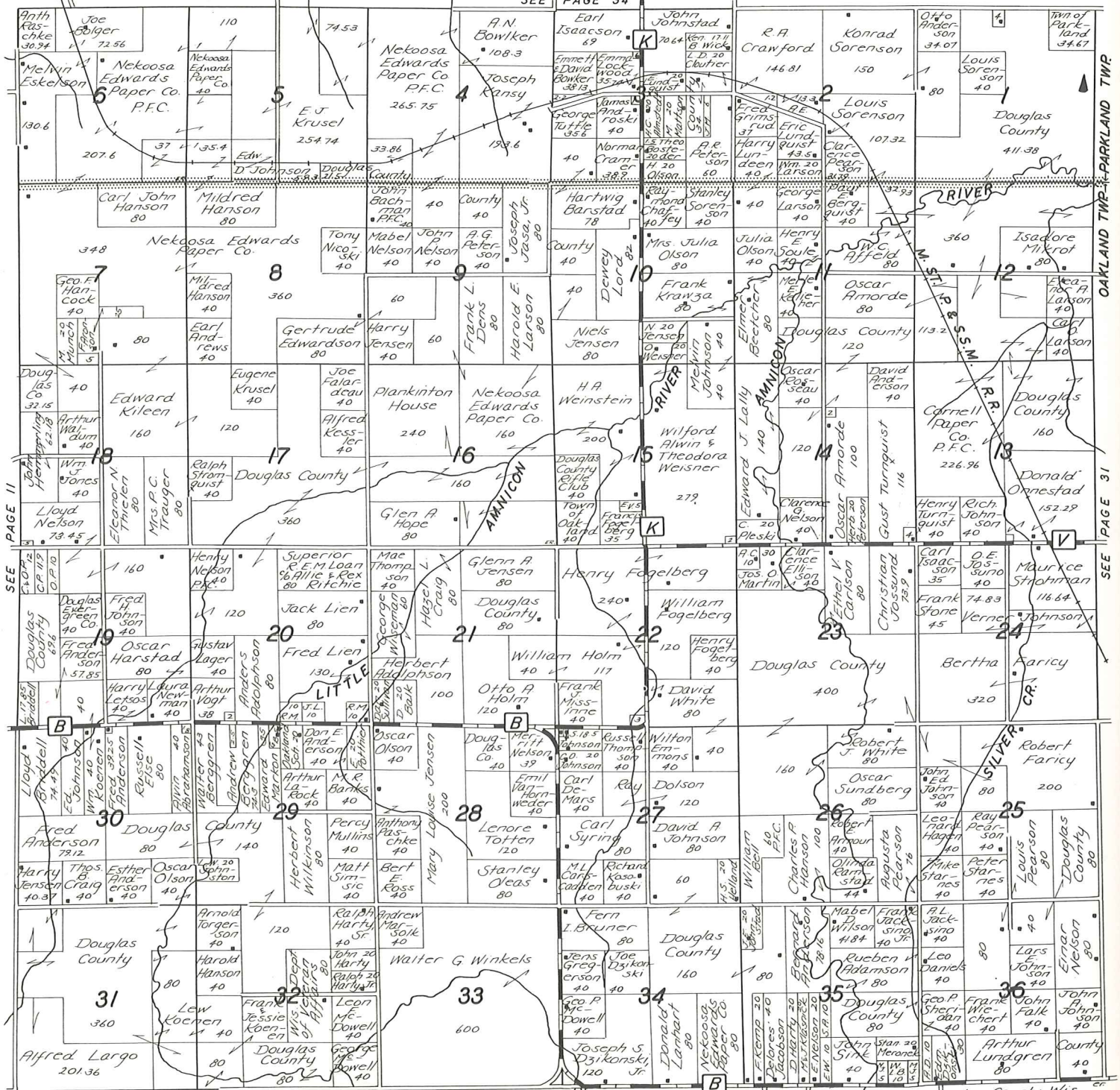


SEE PAGE 26

BENNETT TWP. HAWTHORNE TWP.

SEE PAGE 23





OAKLAND TWP - PARKLAND TWP

SEE PAGE 31

PAGE 11

SEE

B

B

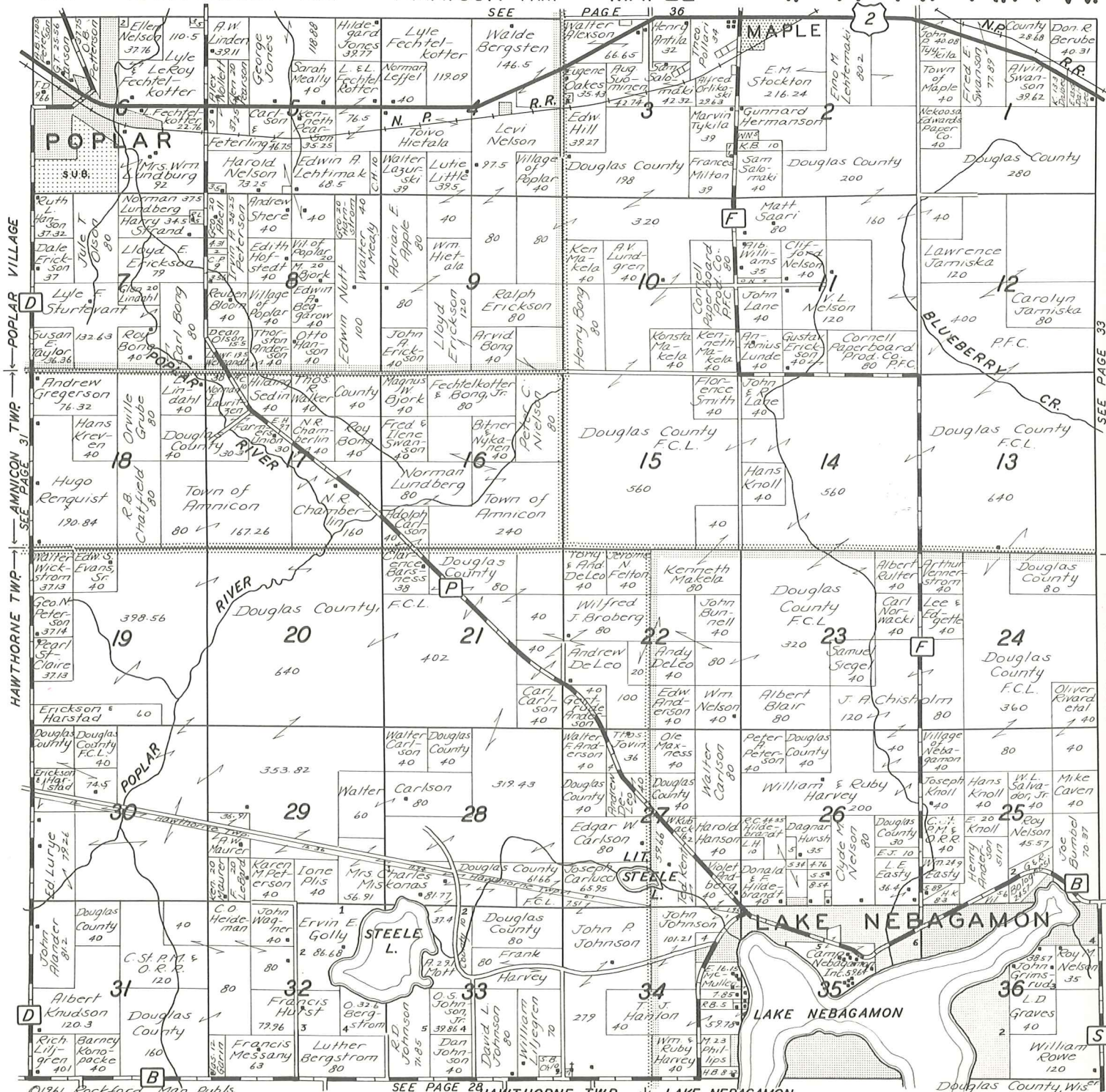
B

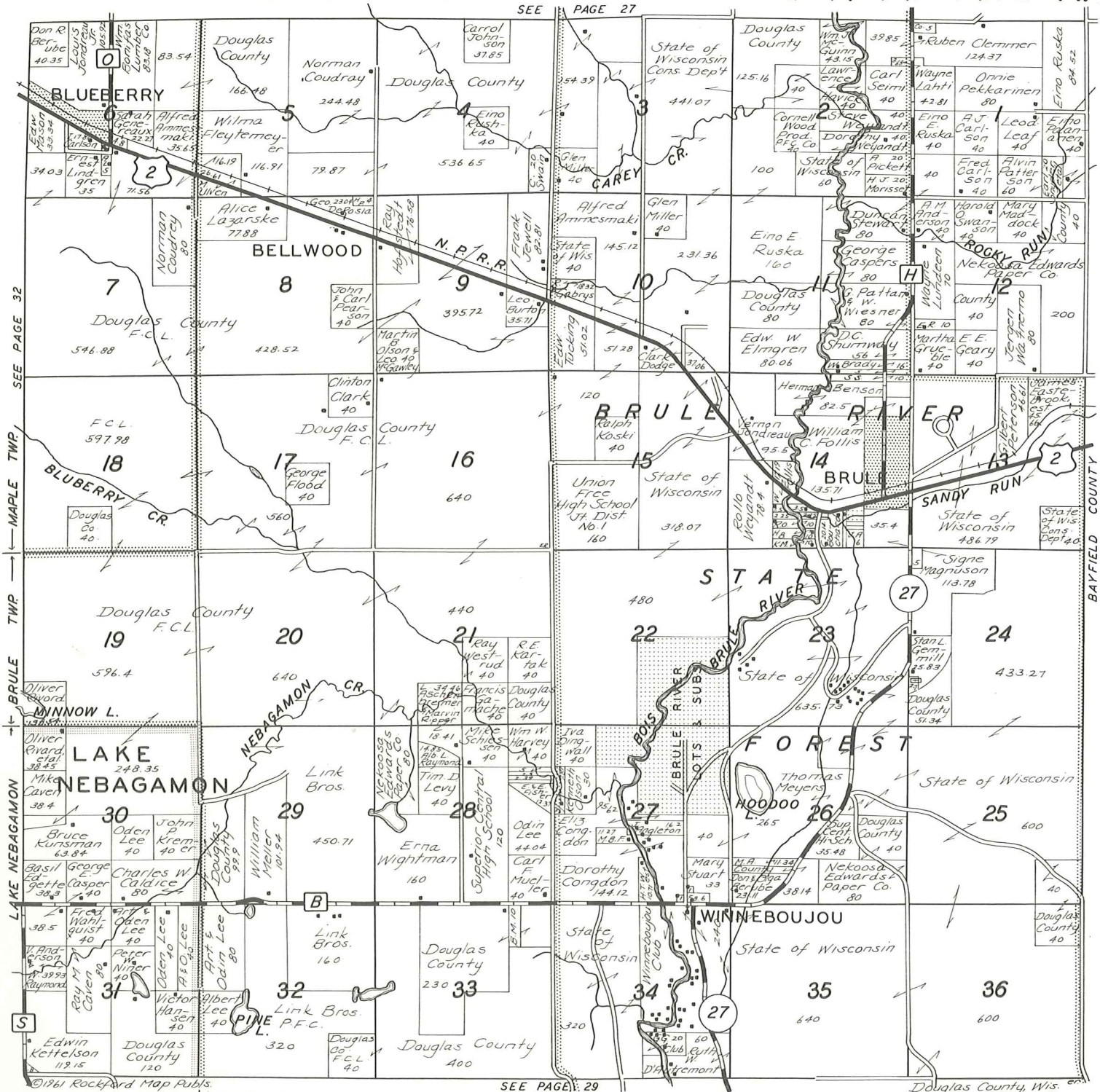
B

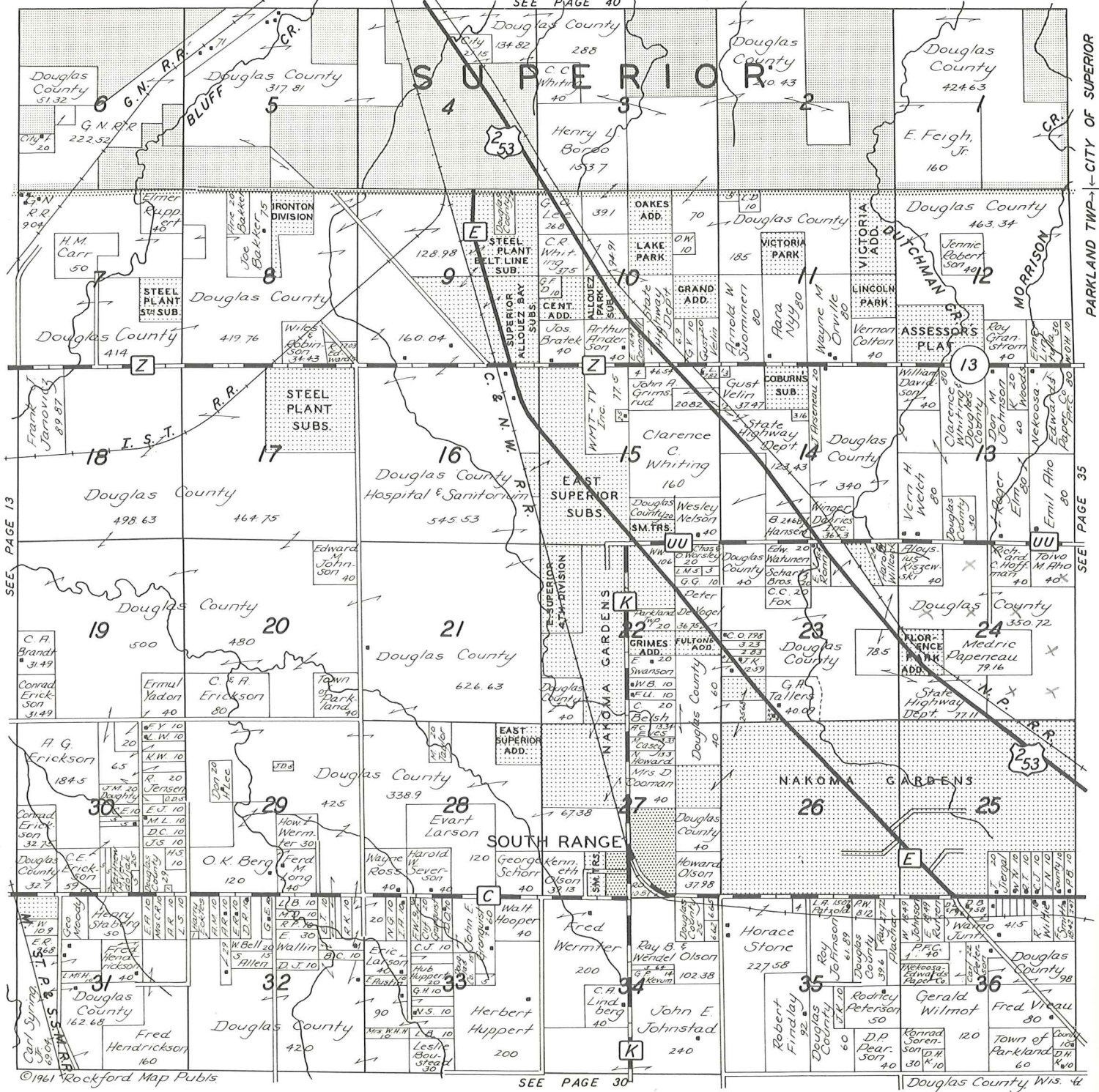
CR

SOUTHEAST PART POPLAR VILLAGE NORTHWEST PART LAKE NEBAGAMON
NORTHEAST PART HAWTHORNE SOUTHWEST PART AMNICON MAPLE

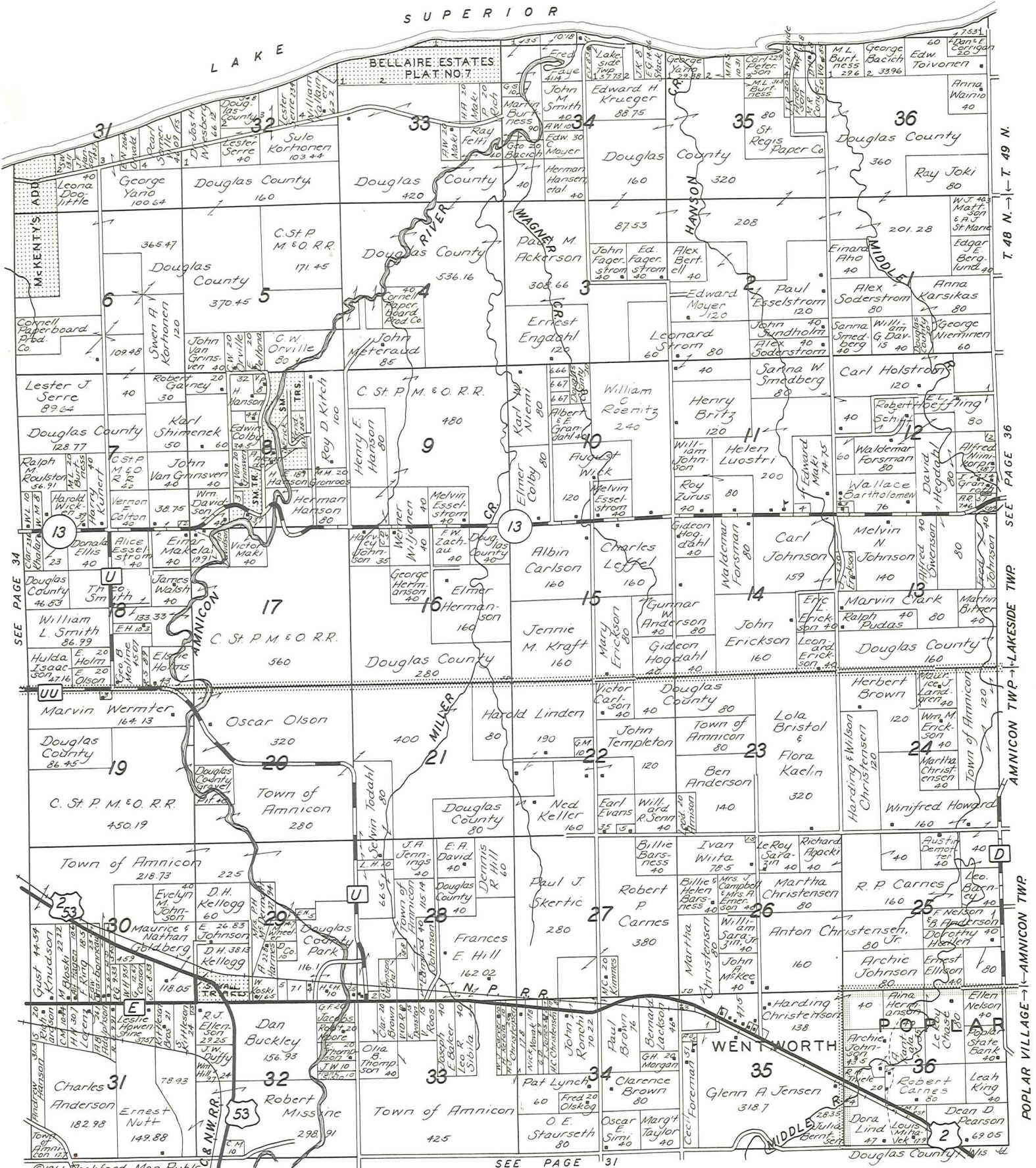
T. 47 N. - R. 11 W.







SUPERIOR



SEE PAGE 34

SEE PAGE 31

T. 48 N. - T. 49 N.

SEE PAGE 36

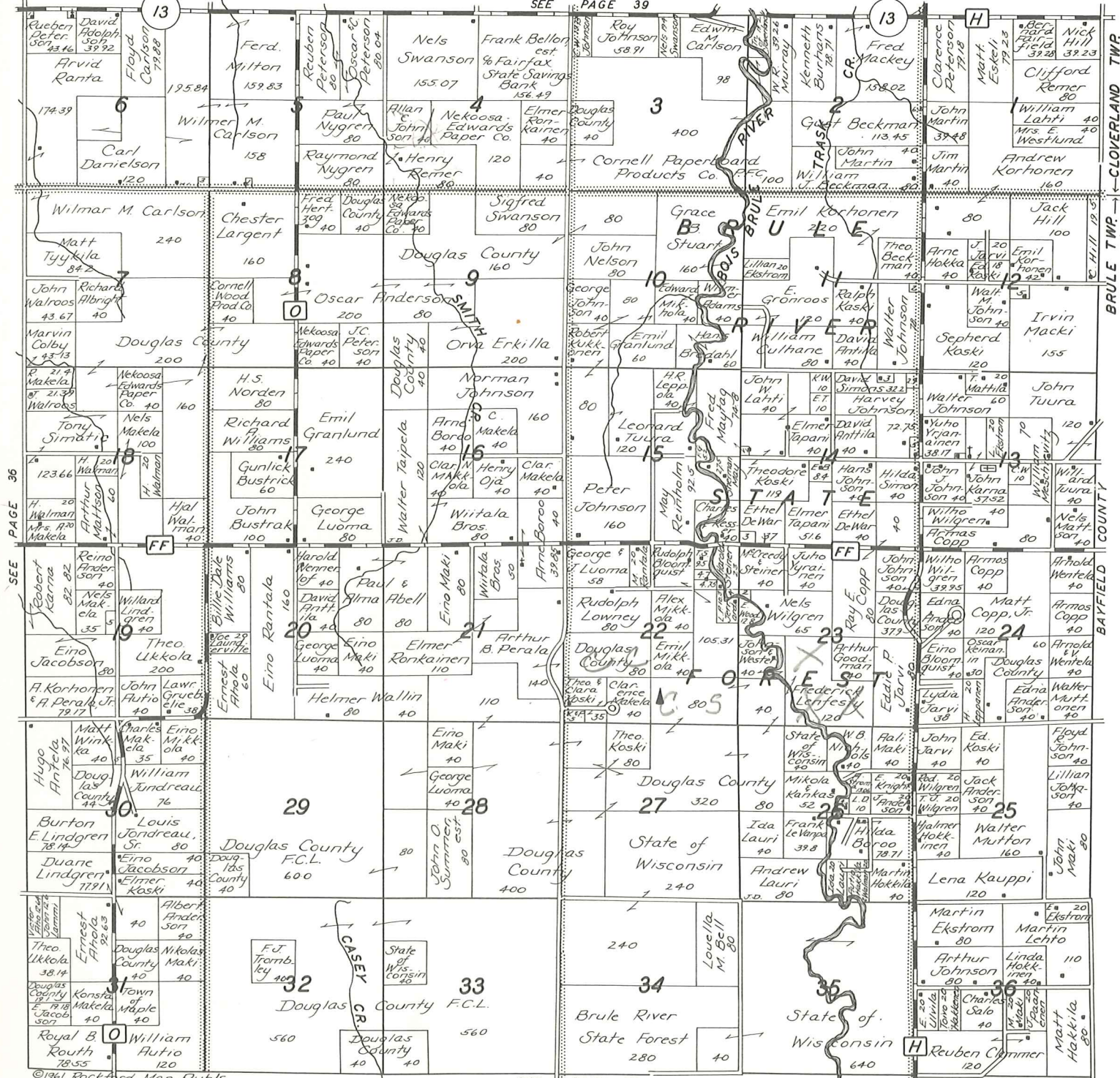
AMNICON TWP - LAKESIDE TWP

POPLAR VILLAGE - AMNICON TWP

SEE PAGE 39

13

13

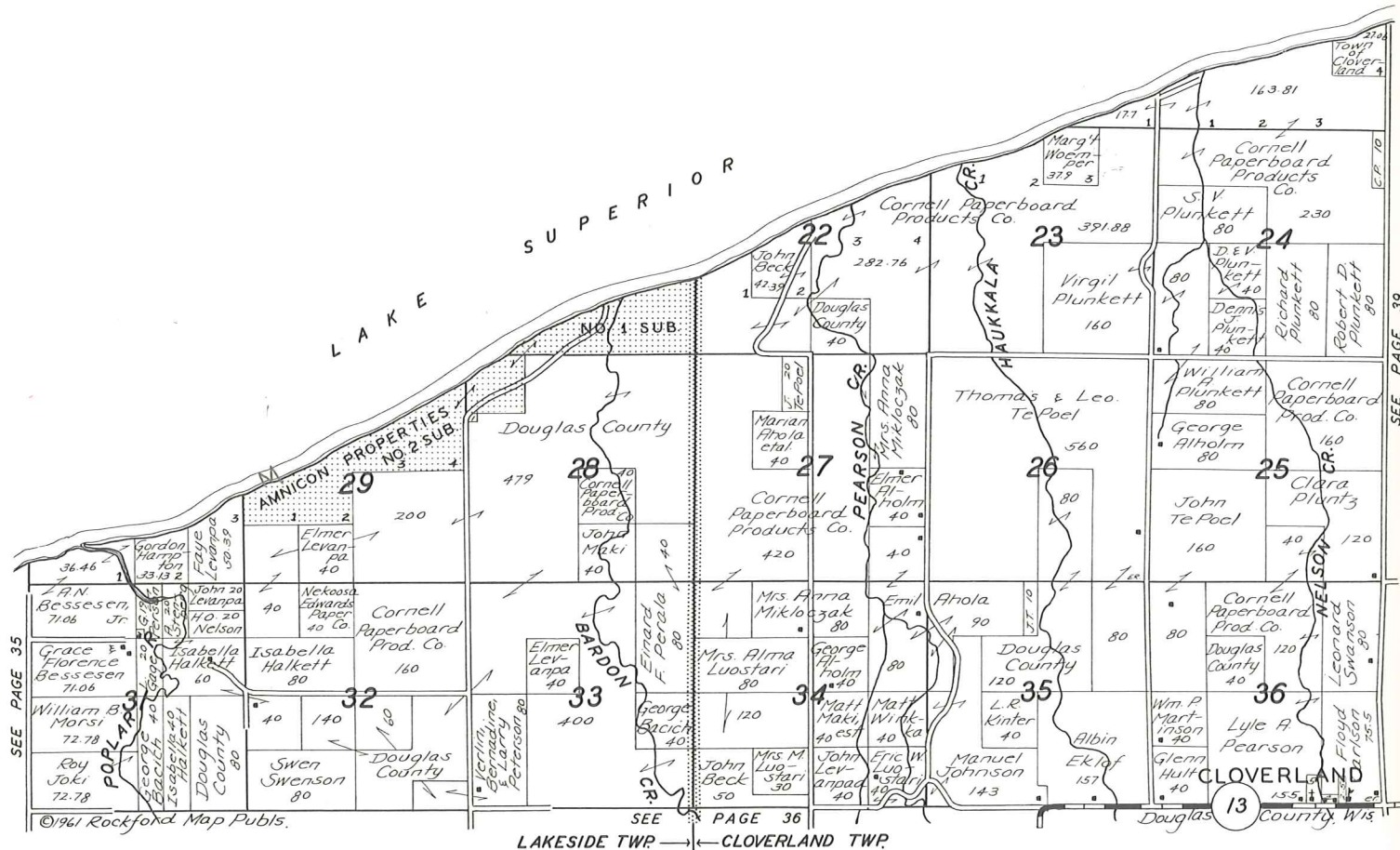


PAGE 36

SEE

SEE PAGE 33

Douglas County, Wis.



SEE PAGE 35

SEE PAGE 36

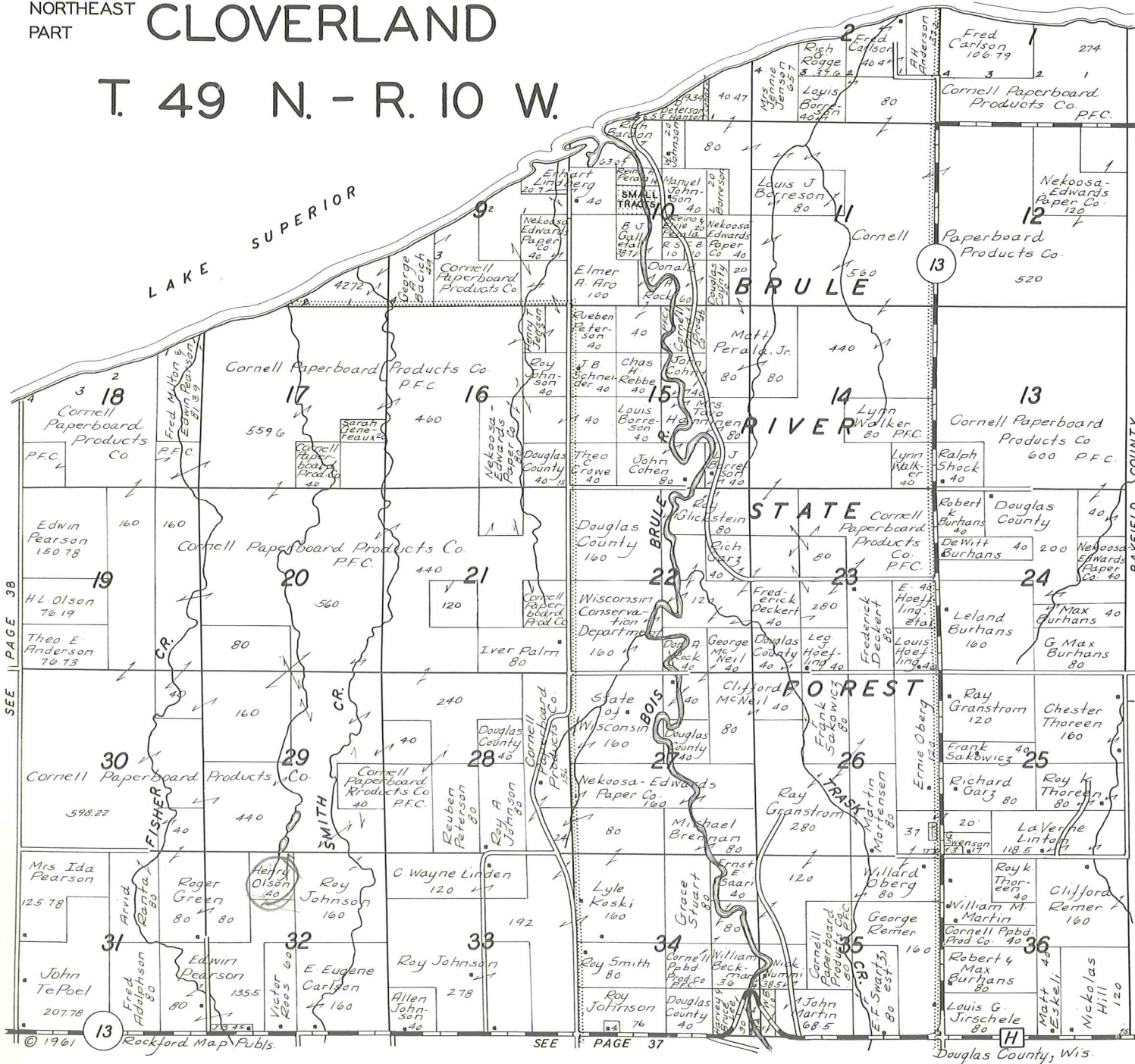
SEE PAGE 39

LAKESIDE TWP → CLOVERLAND TWP

©1961 Rockford Map Publs.

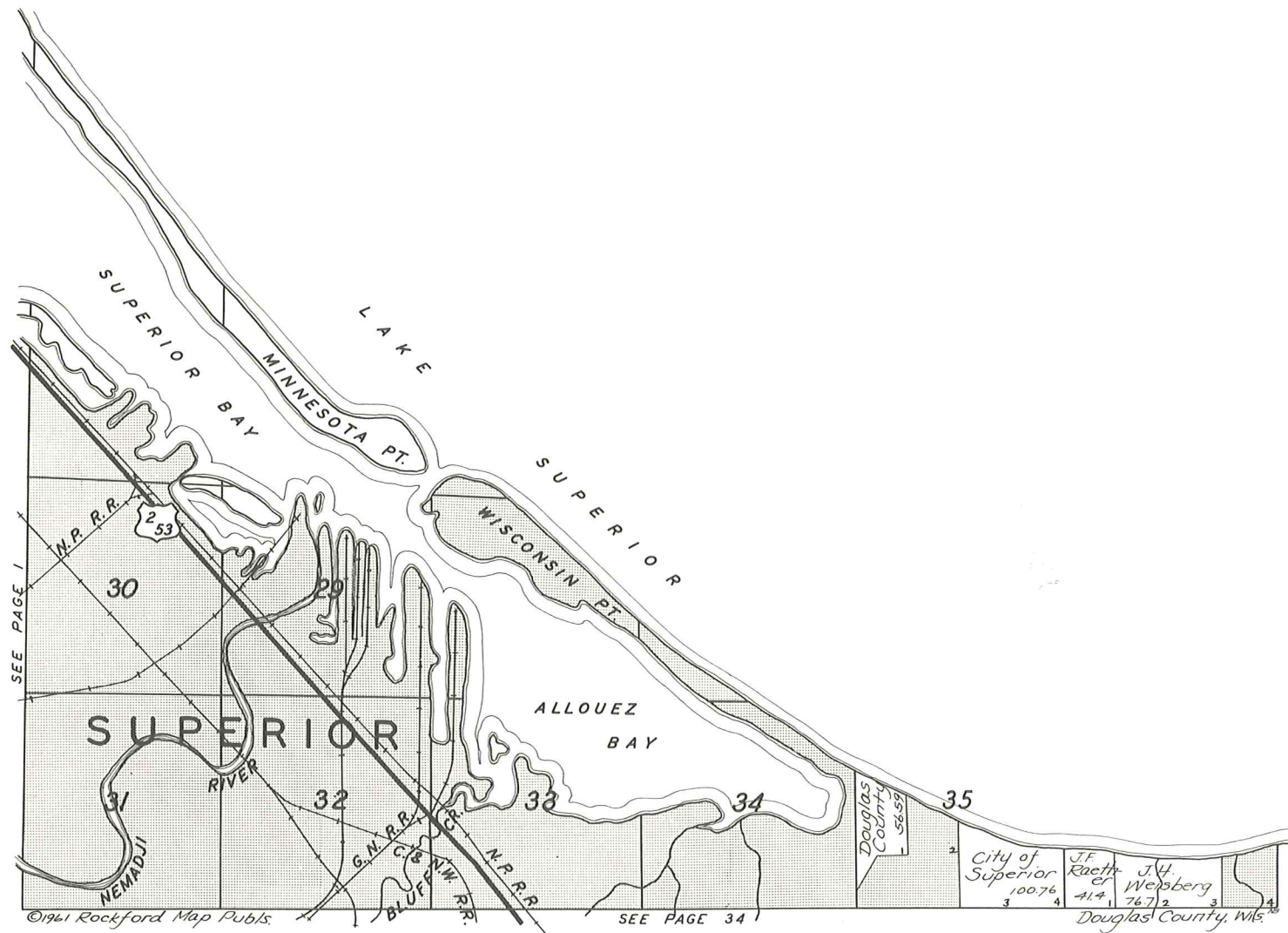
CLOVERLAND

T. 49 N. - R. 10 W.



SEE PAGE 38

BAYFIELD COUNTY



Name	Sec.-Page	Name	Sec.-Page
ABELL, ALMA	20 37	ANDERSON, EDW	22 32
ABELL, GEO	8 32	ANDERSON, HENRY	25 32
ABELL, PAUL	20 37	ANDERSON, WALTER F	27 32
ABRAHAMSON, A	6 31	ANDERSON, C A	27 32
ABRAHAMSON, PATRICK A	7 31	ANDERSON, EDW C	9 31
ABRAHAMSON, ALVIN	30 30	ANDERSON, RONALD	9 31
ABRAHAMSON, LE ROY	32 4	ANDERSON, JOS N	28 31
ABRAHAMSON, DOUGLAS	6 31	ANDERSON, CLARENCE	34 31
ACKERSON, PAUL M	3 35	ANDERSON, OTTO	1 30
ACKER, CRA	7 8	ANDERSON, DAVID	14 30
ACKLEY, CLAR	8 12	ANDERSON, FRED	19 30
ADAMSON, RUEBEN	35 30	ANDERSON, DON E	29 30
ADAMS, ALMERS S SECOND	28 17	ANDERSON, FRED	30 30
ADAMS, HARRY	34 17	ANDERSON, ESTHER	30 30
ADAMS, W H	36 31	ANDERSON, BERNARD	35 30
ADAMS, WILMER	10 37	ANDERSON, ANDREW	11 8
ADEN, HENRY	23 23	ANDERSON, JOHN R	8 8
ADOLPHSON, A B	31 35	ANDERSON, OSCAR B	12 7
ADOLPHSON, ANDERS	20 30	ANDERSON, CHARLES	12 7
ADOLPHSON, HERBERT	21 30	ANDERSON, ALLEN	12 7
ADOLPHSON, FRED	31 39	ANDERSON, CHAS	12 7
ADOLPHSON, DAVID	6 37	ANDERSON, SARAH	5 7
AFFLECK, W C	11 30	ANDERSON, ALLEN	1 7
AFFLECK, ROBERT	15 36	ANDERSON, CHARLES	1 7
AGACKI, RICHARD	26 35	ANDERSON, CHAS	1 7
AHLBERG, EVELYN	23 27	ANDERSON, CHAS	34 5
AHLBERG, GILDEON	15 27	ANDERSON, ALLAN	34 5
AHLBERG, GILDEON	9 27	ANDERSON, ALDOEN	34 2
AHLBERG, JOHN	10 27	ANDERSON, ALLEN	21 6
AHLBERG, E A	9 11	ANDERSON, CHAS	21 6
AHLGRIMM, MARGUERITE	25 25	ANDERSON, LAURA	27 2
AHOLA, AUGUST	7 36	ANDERSON, ALDEN	34 2
AHOLA, EMIL	35 39	ANDERSON, ALLEN	21 6
AHOLA, ERNEST	31 37	ANDERSON, LAURA	26 2
AHOLA, ERNEST	18 36	ANDERSON, JAS	26 2
AHOLA, MARIAN ETAL	27 38	ANDERSON, ALDEN	18 2
AHOLA, NICK	3 36	ANDERSON, ALBERT	6 2
AHO, A	11 7	ANDERSON, ROY A	31 4
AHO, EINARD	10 36	ANDERSON, FRED B	31 4
AHO, EINARD	10 35	ANDERSON, JOHN	30 30
AHO, EMIL	13 34	ANDERSON, RUNAR M	10 3
AHO, ESA	11 36	ANDERSON, LAWRENCE	8 3
AHO, HILDA M	34 36	ANDERSON, A M	12 33
AHO, JOHN	34 36	ANDERSON, V	31 33
AHO, MRS	24 34	ANDERSON, A H	2 39
AHO, TOIVO M	31 37	ANDERSON, THEO E	19 39
AHRS, PAUL	30 21	ANDERSON, JULIUS	8 27
AHLANDER, JOHN	31 32	ANDERSON, E GUST	5 27
ALBERTSON, EDW	5 31	ANDERSON, ALBIN	2 27
ALBERT, CLARA	32 36	ANDERSON, ALBIN	2 27
ALBERT, ERWIN C	5 31	ANDERSON, E	18 26
ALBERT, THEO	5 31	ANDERSON, CHAS	16 26
ALBRIGHT, MARGARET M	16 36	ANDERSON, CHAS	8 26
ALBRIGHT, GLEN	11 7	ANDERSON, AMELIA	2 26
ALDRICH, RICHARD	7 37	ANDERSON, JOHN EST	4 28
ALEXANDER, A	8 35	ANDERSON, EDM C	16 28
ALEXANDER, JOHN E EST	16 18	ANDERSON, LAWRENCE O	17 28
ALEXSON, WALTER	12 16	ANDERSON, LAWRENCE O	18 28
ALGER, ARTHUR	21 28	ANDERSON, OSCAR	8 37
ALGER, HERMAN	26 27	ANDERSON, REINO	19 37
ALGER, HERMAN	16 27	ANDERSON, EDNA	24 37
ALGER, RICH	21 28	ANDERSON, JACK	25 37
ALHOLD, CLMER	27 38	ANDERSON, ALBERT	26 37
ALHOLD, GEORGE	25 38	ANDERSON, HANS	36 39
ALHOLD, GEORGE	34 38	ANDERSON, FRANK	18 18
ALLEN, ARTHUR A	36 11	ANDERSON, ARTHUR	10 34
ALLEN, EARL	32 34	ANDERSON, MILTON	23 20
ALLEN, JOHN	32 34	ANDERSON, MAXINE	23 20
ALLEN, S	32 34	ANDERSON, GORDON	23 20
ALLEN, STANLEY	21 28	ANDERSON, RALPH	15 11
ALLOTMENT, INDIAN	20 17	ANDERSON, KEN	15 11
ALLOUEZ PARK SUB	10 34	ANDERSON, EASTHER	15 11
ALMSTEDT, H C	10 30	ANDERSON, CARL	36 11
ALSWAGER, R J	35 35	ANDERSON, JAMES	24 11
ALTMAN, MARGT	35 11	ANDERSON, BILLIE	26 35
AMANS, HARRY	6 9	ANDERSON, ESTHER	21 11
AMES, WALTER	27 18	ANDERSON, SELDER	16 11
AMESMAKI, JOHN	26 36	ANDERSON, CARL	13 11
AMESMAKI, ALFRED	6 33	ANDERSON, SELDON	9 11
AMINON LAKE SUB	12 9	ANDERSON, SAM	9 11
AMINON PROPERTIES NO 2	29 38	ANDERSON, ED S	9 11
AMINON SCH. DIST NO 1	9 31	ANDERSON, STANLEY	6 11
AMORDE, OSCAR	11 30	ANDERSON, A B	4 11
AMUNDSON, HAROLD E	14 30	ANDERSON, EDWIN	6 9
AMUNDSON, VIOLET	27 32	ANDERSON, M	18 29
ANDERSON & NELSON	30 36	ANDERSON, ANTON	18 29
ANDERSON, LESLIE	30 36	ANDERSON, CHARLES	30 29
ANDERSON, DOUGLAS C	6 36	ANDERSON, HARRY A	8 17
ANDERSON, REINO	13 36	ANDERSON, A S	4 17
ANDERSON, J	29 36	ANDREWS, EARL	25 14
ANDERSON, GUNNAR V	15 35	ANDROSKI, JAMES	3 30
ANDERSON, BEN	23 35	ANDROS, STEPHEN	3 30
ANDERSON, B	25 35	ANGLETON, J	21 28
ANDERSON, CHARLES	31 35	ANGVICH, EDW	30 37
ANDERSON, THOR	8 32	ANTIILA, HUGO	5 27
ANDERSON, GERTRUDE	22 32	ANTIILA, DAVID	2 32
		ANTIILLA, HENRY	11 37
		ANTIILLA, DAVID	14 37
		ANTIILLA, EDW	20 37
		ANUNTI, VICTOR	36 36
		ANUPPE, ADRIAN E	23 36
		APTER, ALLEN	33 25
			33 25

Name	Sec.-Page	Name	Sec.-Page
ARMOUR, ROBERT E	26 30	BABB, GEORGE	25 28
ARMSTRONG, RALPH	20 17	BACHINSKI, THOS	21 11
ARMSTRONG, GERALD	20 16	BACHMAN, JOHN	9 30
ARMSTRONG, JOHN	20 16	BACICH, GEORGE	33 38
ARNOT, DONALD	31 2	BACICH, GEORGE	31 38
ARNOT, EDWARD	34 2	BACICH, GEORGE	36 35
ARNOT, G J	23 3	BACICH, GEORGE A	34 35
ARNISON, LEOD	23 35	BACICH, GEORGE A	9 39
ARNOLD, A	3 27	BACIK, GEORGE	12 12
ARNOLD, DEL	15 17	BACKSTROM, VICTOR A	32 11
ARNOLD, JAMES R	19 11	BACKUS, JOHN	6 31
ARNOLD, RALPH	27 2	BACON, OSA	1 27
ARNOLD, ALB SR	15 27	BAER, MAX	32 2
ARNOLD, JAMES R	28 23	BAER, MAX	33 2
ARNOLD, DONALD	32 2	BAER, WALT	27 2
ARONSON, F	7 30	BAEZINSKI, JULIUS	21 11
ARO, ELMER A	10 39	BAILEY, JAMES	28 16
ARO, HJALMER	20 36	BAKER, HARRY	31 24
ARONVAULT, WALTER	15 18	BAKER, ILA	25 20
ARSCHEAN, J L	14 34	BAKER, WAYNE	25 20
ASCHENBREMER, R	21 33	BAKKEN, ALBERT	5 19
ASP, ARTHUR ETAL	28 17	BAKKEN, ALBERT	21 24
ASSESSORS PLAT	12 7	BAKKEN, E L	13 23
ATCHINSON, IRA R	3 19	BAKKER, ARIC	8 34
ATWOOD, H G TRUST	36 15	BAKKER, JOE	8 34
ATWOOD, JOHN	1 2	BALGER, JOSEPH E	33 35
AUSTIN, E	33 34	BALCSIK, MATT	7 17
AUTIO, AMALIA	26 36	BALCSIK, MATT	36 16
AUTIO, HAKKILA & WALMAN	26 37	BALK, D O	30 36
AUTIO, JOHN	19 37	BANDY, L J	21 30
AUTIO, MATHIAS	24 36	BANIS, R D	29 1
AUTIO, WILLIAM	24 36	BANKS, JOHN L	29 25
AVERY, ALVIN A	17 31	BANKS, M R	29 30
AVERY, ALVIN	20 31	BARDON VIEW SUB	9 15
AVERS, HOW E	10 8	BARDON, RICH	10 39
AYLOR, JOS	15 8	BARNES, JAMES	20 7
		BARNY, LEO	31 33
		BARNSTABLE, RAY	25 35
		BARNES, BILLIE	26 35
		BARNES, HELEN	26 35
		BARNES, BILLIE	27 35
		BARNES, CLARENCE	21 32
		BARTAD, HARTHYG	10 30
		BARTELL, ISAM	23 23
		BARTHOLOMEW, WALLACE	12 35
		BARTON, WILLIAM H	22 23
		BASK, ERNEST	17 17
		BATTING & SHAFER	2 19
		BATTING, J S	2 19
		BAUER, H	7 26
		BAUMGARTNER, OTTO	10 19
		BAUMGARTNER, OTTO	2 19
		BINGHAM, THEO	35 27
		BIRCH BAY SUB	6 9
		BIRCH, HUBERT A	33 8
		BIRCH, ROSE H	20 5
		BIRK, I	14 13
		BISCHOFF, FRED J	18 9
		BISHOP, SALLEE & JOHNSON	10 26
		BITNER, N YKANEN	16 32
		BITNER, MARTIN	7 36
		BITNER, MARTIN	6 36
		BITNER, MARTIN	18 36
		BITNER, MARTIN	13 35
		BITTERMAN, JOHANN	31 9
			1 13

Name	Sec.-Page	Name	Sec.-Page
BECK, JOHN	34 38	BJORLUND, HENRY	1 23
BECK, JOHN MRS	36 22	BJORCK, AFFREY, W F	8 32
BECK, OSCAR	36 22	BRIDDELL, LLOYD	30 30
BECK, VICTOR	3 36	BRIT, A P	18 17
BECTICHER, EDW	14 3	BRIGGS, JAS	3 11
BEGLINGER, FRED	11 30	BRILL, F	36 11
BEGLINGER, CLARENCE	31 20	BRILL, FRED	1 9
BEHM, ALB SR	10 15	BRILL, FRANK	22 28
BELGAN, RAY E	28 23	BRILL, FRANK	23 32
BELLAIRE ESTATES PLAT NO 7	28 35	BRILL, FRED	16 10
BELLANGER, L E	25 11	BRILL, FRED	8 10
BELLINO, JOE	33 13	BRILL, FRED	23 9
BELLON, FRANK EST	4 37	BRILL, HAROLD	18 26
BELL, GEO	24 11	BRILL, HAROLD	35 11
BELL, JAMES J SR	5 15	BRILL, J F	35 11
BELL, LOUELLA M	34 37	BRILL, MARY	2 9
BELL, THOMAS	30 28	BRILL, WM	36 11
BELL, W	32 34	BRISTOL, LOLA	23 35
BELL, WILLIAM	5 7	BRITTON, BRYCE	18 17
BELSH, C	12 11	BRITTON, ABE	30 35
BENEDICTINE SISTERS	33 12	BOBB, A	12 28
BENEDICT, WM J	8 8	BOBERG, OSCAR	1 6
BENICEK, JEROME	8 2	BOCK, J L	25 13
BENNETT, ANCEL O	34 31	BOLGER, JICE	6 30
BENNETT, ANCEL	14 11	BOLOGNESI, R	25 32
BENNETT, ANCEL	2 11	BOLOGNESI, R	25 32
BENSON & L VALLEY	34 31	BOLOS, JOHN	34 21
BENSON, HERMAN	14 33	BOLSTER, M M	5 19
BENSON, MARY	5 8	BONA, FRANK	34 16
BENSON, PERCY	12 7	BONDWOOD ASSN	28 15
BENSON, WILLIAM C	10 31	BONE, L J	24 14
BERGER, ALVIN	28 17	BONCH JR & FUCHTELKOTTER	16 32
BERGER, JICE	4 8	BONG MEMORIAL SCH FOREST	33 29
BERGER, LAWY M	1 23	BONG, ARVID	9 32
BERGE, KENNETH	9 30	BONG, CARL	30 15
BERGFOLK, GLENDON	4 11	BONG, G	1 31
BERGGARW, EDWIN A	8 32	BONG, H	1 31
BERGGREN, ANDREW	29 30	BONG, HENRY	31 36
BERGGREN, WALTER	29 30	BONG, HENRY	10 32
BERGGREN, KEN	12 11	BONG, ROY	7 32
BERGLUND, EDGAR	17 3	BONIFAY, WM LUMBER CO	4 26
BERGLUND, MAYNARD	1 35	BONNIKER, E	6 33
BERGQUIST, PAUL E	9 28	BOONVILLE, E	30 36
BERGSTADT, C F	20 31	BORCK, FLORENCE	22 27
BERGSTADT, CHAS F	28 31	BOOHE, HARRY	26 20
BERGSTEN, ROBT C	33 36	BOOHE, HARRY	25 20
BERGSTEN, WALDE	33 36	BOUQUIT, PAUL N	25 15
BERGSTEN, WALDE	4 32	BORG, RUTH	19 36
BERGSTROM, O	32 32	BORRO, ARNE	16 37
BERGSTROM, LUTHER	32 32	BORRO, HENRY L	3 34
BERGSTROM, BRUCE	21 26	BORRO, HILDA	26 37
BERGSTROM, MYRTLE	17 28	BORRESON, LOUIS J	2 39
BERGSTROM, LUTHER	6 21	BORRESON, LOUIS J	10 39
BERG, ANTON	36 28	BORRESON, L J	15 39
BERG, J O	5 15	BORRESON, LOUIS	15 39
BERG, LE ROY	11 11	BOSS, WALTER	25 27
BERG, MILLARD	27 13	BOSTEDER, THEO	3 30
BERG, O	11 8	BOTVIN, JAS T	12 16
BERNACKI, S J	29 34	BOTSFORD, J	6 9
BERNARD, G W	17 23	BOUCHARD, C	14 33
BERNAT, RUDOLPH	36 24	BOUCHARD, STEPHEN	30 28
BERNTSEN, JULIA	35 35	BOUCHNER, ALZBETA	30 28
BERQUIST, FRANK	5 15	BOUSTEAD, LESTIE	33 34
BERRY, H	10 27	BOVIS, PETER	7 12
BERTHELL, ALEX	2 35	BOWMER, DAVID	3 30
BERUBE, DON R	1 32	BOWKER, EMMETT	3 30
BERUBE, DON R	6 33	BOWKER, A N	4 30
BERUBE, OLGA	26 33	BURBAN, G G MAX	24 39
BERSEK & GOSTON	24 14	BURBAN, HELEN MRS	24 39
BESSEEN, A N JR	31 38	BURBANS, KENNETH	5 31
BESSEEN, GRACE	31 38	BURBANS, LELAND	24 39
BESSEEN, FLORENCE	31 38	BURBANS, MAX	24 39
BESSNER, IRVING	7 17	BURBANS, MAX	36 39
BESTE, AGNES	5 20	BURBANS, ROBERT K	24 39
BETH JUTH CH	9 8	BURBANS, ROBERT P	1 27
BIBEAU, FRED	16 2	BURNEITE, ELIZ	26 27
BIBEAU, JOS D	33 5	BURNHAM, EDWARD	11 9
BIGGS, ELLA	15 17	BURNHAM, EDWARD	30 28
BILD, CARL B	19 15	BURNHAM, LUCIUS	19 28
BILLER, D	11 7	BURRIDGE, JOHN	11 28
BILLER, GERDA	12 3	BURNESS, M L	36 35
BILLER, JONAS	11 3	BURNESS, M L	35 35
BILLER, KEN	35 23	BURNESS, MARTIN	34 35
BINGHAM, THEO	25 11	BURNESS, M L	7 35
BIRCH BAY SUB	22 26	BURNESS, M L	15 13
BIRCH, HUBERT A	20 5	BURNESS, M L	3 35
BIRCH, ROSE H	20 5	BURTON, LEO	24 13
BIRK, I	14 13	BURZYNSKI, ROSE	1 16
BISCHOFF, FRED J	18 9	BURZYNSKI, AD	1 16
BISHOP, SALLEE & JOHNSON	10 26	BUSHLIC, MATT	31 9
BITNER, N YKANEN	16 32	BUSHEY, C M	24 16
BITNER, MARTIN	7 36	BUSHEY, BEN	20 2
BITNER, MARTIN	6 36	BUSH, CAROLINE A	13 31
BITNER, MARTIN	18 36	BUSH, DONALD	10 30
BITNER, MARTIN	13 35	BUSTRAK, JOHN	17 37
BITTERMAN, JOHANN	31 9	BUSTRAK, GUNLICK	14 23
		BUTTS, V S	35 21
		BUTTS, V S	10 23
		BVARNES, THOS F	25 21

Name	Sec.-Page	Name	Sec.-Page
BJORLUND, HENRY	1 23	BREWER, RAY	19 3
BJORCK, AFFREY, W F	8 32	BRIDDELL, L	19 30
BRIDDELL, LLOYD	30 30	BRIDDELL, LLOYD	30 30
BRIT, A P	18 17	BRIT, A P	18 17
BRIGGS, JAS	3 11	BRIGGS, JAS</	

Name	Sec.-Page	Name	Sec.-Page
C. ST. P. M. & O. R.R.	5 15	CORNELL, E	10 34
C. ST. P. M. & O. R.R.	7 15	CONNERS ADD TO SAND LAKE	14 25
C. ST. P. M. & O. R.R.	11 15	CORNER, WM	30 13
C. ST. P. M. & O. R.R.	15 15	CORNELLY, DAVID	10 19
C. W. PROD. CO.	3 15	CORNELLY, DEBRAH	16 15
CEBULSKI, J	33 12	CONROY, JAMES	29 1
CEDERBLOOM, EWALD	11 9	CONYER, M R	35 35
CENT ADD	0 2	COOK, DELLA	13 27
CHAFFEY, ALBERT	7 7	COOK, IDA	1 6
CHAFFEY, A	12 6	COOK, LENA	19 28
CHAFFADK, RAYMOND	10 30	COOK, PAUL	13 27
CHADWIK, JOHN JR	29 27	COOK, RICH	12 6
CHAMBERLIN, N R	17 32	COOLEY, GLEN	1 27
CHARBONNEAU, EDW	13 25	COOMAN, D MRS	27 34
CHARLES, LORETTA	30 35	COOPER, PEARL	35 23
CHASE, LE ROY	35 10	COOPER, ARBOS	35 23
CHATHFIELD, R B	36 35	COPP, ARMAS	24 37
CHELIK, CHRISTINE	27 27	COPP, MATT JR	13 37
CHELIK, PETER	22 27	COPP, RAY E	24 37
CHELL, VITUS	7 3	COQUILLETTE, GLEN	15 3
CHELTEHWAM SUB	11 13	CORBIN, JOHN	17 3
CHERNSKI, JOS	15 5	CORNELL PAPERBRD, PROD.CO	3 37
CHESELSKI, FRANKIS	27 10	CORNELL PAPERBRD, PROD.CO	33 19
CHICAGO TITLE & TRUST CO	25 10	CORNELL PAPERBRD, PROD.CO	29 21
CHIDO, GEO	13 23	CORNELL PAPERBRD, PROD.CO	21 21
CHISHOLM, J A	23 32	CORNELL PAPERBRD, PROD.CO	25 24
CHLADIL, RUDOLPH	19 3	CORNELL PAPERBRD, PROD.CO	29 20
CHMIELESKI, BERN	10 13	CORNELL PAPERBRD, PROD.CO	35 20
CHRISTENSEN, HARDING E	26 31	CORNELL PAPERBRD, PROD.CO	21 20
CHRISTENSEN, ANTON JR	25 35	CORNELL PAPERBRD, PROD.CO	22 20
CHRISTENSEN, JIM	8 36	CORNELL PAPERBRD, PROD.CO	12 20
CHRISTENSEN, WILSON	24 35	CORNELL PAPERBRD, PROD.CO	1 20
CHRISTENSEN, MARTHA	24 35	CORNELL PAPERBRD, PROD.CO	34 10
CHRISTENSEN, A J	33 35	CORNELL PAPERBRD, PROD.CO	6 10
CHRISTENSEN, H C	33 35	CORNELL PAPERBRD, PROD.CO	26 24
CHRISTENSEN, WILSON G	26 31	CORNELL PAPERBRD, PROD.CO	21 16
CHRISTENSEN & DAVIS	7 29	CORNELL PAPERBRD, PROD.CO	13 20
CHRISTENSEN, HARDIN	24 35	CORNELL PAPERBRD, PROD.CO	24 38
CHRISTENSEN, MARTHA	26 35	CORNELL PAPERBRD, PROD.CO	23 38
CHRISTENSEN, HARDING	35 35	CORNELL PAPERBRD, PROD.CO	28 38
CHRISTIANSON, CHRIS	9 8	CORNELL PAPERBRD, PROD.CO	27 38
CHRISTIANSON, BERT	3 8	CORNELL PAPERBRD, PROD.CO	25 38
CHRISTIANSON, ELVIRA MRS	3 8	CORNELL PAPERBRD, PROD.CO	27 38
CHRISTIANSON, BERNARD	28 10	CORNELL PAPERBRD, PROD.CO	36 36
CHRISTOPHERSON, CHRIS	22 8	CORNELL PAPERBRD, PROD.CO	32 15
CHRISTOPHERSON, CHRIST	15 8	CORNELL PAPERBRD, PROD.CO	5 36
CHRISTOPHERSON, FRANK	22 28	CORNELL PAPERBRD, PROD.CO	6 36
CHRISTOPHERSON, GEO H	33 21	CORNELL PAPERBRD, PROD.CO	17 36
CHUBB, LELAND	25 27	CORNELL PAPERBRD, PROD.CO	6 35
CHUDOCKE, WALTER	31 11	CORNELL PAPERBRD, PROD.CO	4 35
CHUDOCKE, ANTHONY	36 10	CORNELL PAPERBRD, PROD.CO	11 32
CHIMOSKI, EDM J	12 29	CORNELL PAPER CO	10 32
CLARK, B O	16 20	CORNELL PAPERBRD, PROD.CO	13 30
CLARK, BESSIE B	16 20	CORNELL PAPERBRD, PROD.CO	2 2
CLARK, CLINTON	17 33	CORNELL PAPERBRD, PROD.CO	5 2
CLARK, HAROLD E	19 19	CORNELL PAPERBRD, PROD.CO	7 2
CLARK, JACK W	16 26	CORNELL PAPERBRD, PROD.CO	17 2
CLARK, KIMBERLY	33 27	CORNELL PAPERBRD, PROD.CO	20 2
CLARK, MARVIN	13 35	CORNELL PAPERBRD, PROD.CO	21 2
CLARK, O C	10 27	CORNELL PAPERBRD, PROD.CO	23 2
CLARK, W	8 27	CORNELL PAPERBRD, PROD.CO	31 2
CLEMENT, ROBERT	9 3	CORNELL PAPERBRD, PROD.CO	35 2
CLEMMER, DANIEL	13 27	CORNELL PAPERBRD, PROD.CO	6 3
CLEMMER, DANIEL	7 28	CORNELL PAPERBRD, PROD.CO	17 3
CLEMMER, RUBEN	1 33	CORNELL PAPERBRD, PROD.CO	18 3
CLEMMER, REUBEN	36 37	CORNELL PAPERBRD, PROD.CO	1 6
CLINE, JOHN	6 27	CORNELL PAPERBRD, PROD.CO	1 39
CLINE, LEROY	11 16	CORNELL PAPERBRD, PROD.CO	9 39
CLINE, LE ROY	27 27	CORNELL PAPERBRD, PROD.CO	13 39
CLOUGH, C E	7 26	CORNELL PAPERBRD, PROD.CO	15 39
CLOUTIER, L D	3 30	CORNELL PAPERBRD, PROD.CO	13 39
CLOYDE SUB	9 15	CORNELL PAPERBRD, PROD.CO	17 39
COBURNS SUB	14 34	CORNELL PAPERBRD, PROD.CO	18 39
COCKERMAN, PORTER	7 3	CORNELL PAPERBRD, PROD.CO	20 39
COHEN, H H	27 1	CORNELL PAPERBRD, PROD.CO	21 39
COHEN, JOHN	15 39	CORNELL PAPERBRD, PROD.CO	23 39
COHN, J	3 39	CORNELL PAPERBRD, PROD.CO	28 39
COHN, JOHN	15 39	CORNELL PAPERBRD, PROD.CO	29 39
COLBORN, JAMES R	16 31	CORNELL PAPERBRD, PROD.CO	34 39
COLBY, CREST	1 31	CORNELL PAPERBRD, PROD.CO	35 39
COLBY, EDWIN	8 35	CORNELL PAPERBRD, PROD.CO	36 39
COLBY, ELMER	10 35	CORNELL PAPER BOARD PROD.	31 25
COLBY, GERALD	1 31	CORNELL PAPER BOARD PROD.	23 25
COLBY, HAROLD	1 31	CORNELL PAPER BOARD PROD.	22 25
COLBY, MARVIN	12 36	CORNELL PAPER BOARD PROD.	19 25
COLBY, MARVIN	13 36	CORNELL PAPER BOARD PROD.	21 25
COLBY, WAINO	7 37	CORNELL PAPER BOARD PROD.	22 25
COLEMAN, E	12 36	CORNELL WOOD PROD. CO	19 25
COLE, WM	27 16	CORNELL WOOD PROD. CO	8 37
COLHORN, HARRY P	14 31	CORNELL WOOD PRODUCTS	25 24
COLTON, CATH M	33 25	CORNELL WOOD PRODUCTS	24 24
COLTON, VERNON F	7 35	CORNELL WOOD PROD. CO	13 24
COLTON, VERNON	11 34	CORNELL WOOD PROD. CO	10 24
COMFORD, T A	14 10	CORNELL WOOD PROD. CO	21 21
COMMSKEY, J H	38 25	CORNELL WOOD PROD. CO	20 21
COMMSKEY, J H	38 25	CORNELL WOOD PROD. CO	16 21
COMMSKEY, GEORGE	36 21	CORNELL WOOD PROD. CO	15 21
COMSTOCK, WILLIAM	23 10	CORNELL WOOD PROD. CO	14 21
CONGDON, DOROTHY	27 33	CORNELL WOOD PROD CO	9 21
CONGDON, ELIZ	27 33	CORNELL WOOD PROD CO	7 21
CONLEY, LE ROY	11 11	CORNELL WOOD PRODUCTS CO	35 12
CONLEY, LE ROY	2 11	CORNELL WOOD PRODUCTS CO	29 12
		CORNELL WOOD PRODUCTS CO	26 12

Name	Sec.-Page	Name	Sec.-Page
CORNELL WOOD PRODUCTS CO	25 12	DE VALERIO, GEO	31 5
CORNELL WOOD PRODUCTS CO	25 12	DE VALERIO, MIKE	31 5
CORNELL WOOD PRODUCTS CO	17 12	DE VOGEL, PETER	22 34
CORNELL WOOD PRODUCTS CO	16 12	DE VRIES, A	34 18
CORNELL WOOD PRODUCTS CO	15 12	DE VRIES, E	34 18
CORNELL WOOD PRODUCTS CO	14 12	DE VRIES, EMMETT	30 16
CORNELL WOOD PRODUCTS CO	24 10	DE VRIES, E JR	19 16
CORNELL WOOD PRODUCTS CO	22 10	DE WAR, ETHEL	14 37
CORNELL WOOD PRODUCTS CO	18 10	DE WASLE, MAURICE	26 22
CORNELL WOOD PRODUCTS CO	14 10	DEADY, JOHN	23 20
CORNELL WOOD PRODUCTS CO	12 10	DECKER, FRED	23 29
CORNELL WOODS PRODUCTS CO	1 10	DECKER, CHARLES R	10 15
CORNELL WOOD PRODUCTS CO	21 12	DECKERT, MYRTLE	23 27
CORNELL WOOD PRODUCTS CO	27 14	DEDDINGES, LOUIE	6 22
CORNELL WOOD PRODUCTS CO	36 35	DEER, LODGE	25 3
CORNELL WOOD PRODUCTS CO	36 35	DEGTANO, M	11 7
CORNELL WOOD PRODUCTS CO	36 35	DEGAETANO, LAUREN H	11 7
CORNELL WOOD PRODUCTS CO	36 35	DEGERMAN, JOHN	11 7
CORNELL WOOD PRODUCTS CO	11 15	DEGERMAN, JOHN	5 25
CORNELL WOOD PRODUCTS CO	5 33	DEGERMAN, JOHN	36 28
CORNELL WOOD PRODUCTS CO	13 19	DEIMEIER, ZELPHIA	29 5
CORNELL WOOD PRODUCTS CO	11 31	DEITHEIR, ZELPHIA	20 25
CORNELL WOOD PRODUCTS CO	11 31	DEITZ, AMANDA	1 6
CORNELL WOOD PRODUCTS CO	21 15	DEITZ, LYLE	19 7
CORNELL WOOD PRODUCTS CO	21 30	DEMOTTER, AUSTIN	25 35
CORNELL WOOD PRODUCTS CO	30 30	DENSTON, E	33 35
CORNELL WOOD PRODUCTS CO	16 23	DEPIS, FRANK L	9 30
CORNELL WOOD PRODUCTS CO	3 30	DEPTA, S W	1 7
CORNELL WOOD PRODUCTS CO	2 30	DICKMAN, STAN	20 5
CORNELL WOOD PRODUCTS CO	27 16	DIETRICH, LORENZ	11 11
CORNELL WOOD PRODUCTS CO	24 25	DINEEN, WALTER	35 25
CORNELL WOOD PRODUCTS CO	13 25	DINGWALL, IVA	27 33
CORNELL WOOD PRODUCTS CO	15 39	DOBBERMAN, M V	1 28
CORNELL WOOD PRODUCTS CO	3 23	DOBERGOWSKI, ADOLPH	16 27
CORNELL WOOD PRODUCTS CO	31 24	DOBERWOLSKI, FRANK	15 27
CORNELL WOOD PRODUCTS CO	26 24	DODE, CLARK	10 33
CORNELL WOOD PRODUCTS CO	36 23	DODTSCHE, ELMER	15 21
CORNELL WOOD PRODUCTS CO	11 37	DOGEL, LUKE	10 19
CORNELL WOOD PRODUCTS CO	32 23	DOHLS, R	23 30
CORNELL WOOD PRODUCTS CO	8 15	DOLSON, CHRIS	6 8
CORNELL WOOD PRODUCTS CO	3 27	DOLSON, RAY	27 30
CORNELL WOOD PRODUCTS CO	8 15	DOMROSE, JOS	9 2
CORNELL WOOD PRODUCTS CO	3 27	DONALD, J W	7 9
		DONDEAU, A	27 27
		DONDEAU, FLOYD	22 27
		DOONITTLE, LENA	4 21
		DOOLITTLE, LEGNA	31 35
		DOOLITTLE, L O	3 6
		DOOLITTLE, MARTHA	14 26
		DOOLITTLE, L A	2 19
		DOPP, GEORGE B	12 13
		DOPP, MYRTLE	30 7
		DORR, CLARA	12 13
		DOUGHTY, J M	30 34
		DOUGLAS CO PUB. HELF ARE	20 37
		DOUGLAS CO GRAVEL PIT	20 35
		DOUGLAS CO, RIFLE CLUB	15 30
		DOUGLAS COUNTY TOZER PARK	14 26
		DOUGLAS CO HOSP & SANIT	16 34
		DOUGLAS EVERGREEN CO	18 27
		DOWNS, GEORGE W	20 16
		DOWNEY BROS	26 11
		DOWNEY, BROD	23 11
		DOWNS, B	21 15
		DOWNS, GEORGE W	27 15
		DOWNS, W	17 15
		DOW, A E	21 15
		DOW, ROBERT J	17 11
		DOYLE, FREDERICK	28 31
		DRAGICH, STEVE	31 11
		DRAKE, MARION	35 23
		DRAKE, MARION	8 23
		DRAKE, MARION F	25 22
		DREVELAND, NELS	25 19
		DREVELAND, NELS	24 19
		DREVELAND, NELS	15 18
		DREVELAND, RAY	23 22
		DRINKWINE, WM F	33 13
		DRINKWINE, H F	26 9
		DROLET, RAYMOND	8 8
		DROSLON, CARL	32 35
		DUFFY, J W	6 12
		DULUTH BOY SCOUTS	3 11
		DURING, CHESTER	18 29
		DURING, NELS J	34 30
		DUSEK, JERRY	34 30
		DZIKONSKI, JOSEPH S JR	36 30
		DZIKONSKI, JOE	24 30
		DZIKONSKI, EDM	36 30

E

Name	Sec.-Page	Name	Sec.-Page
E SUPERIOR 4TH DIVISION	22 34	ERIKSSON, CONRAD	24 13
EAST SUPERIOR SUBS	15 34	ERIKSSON, DAN H	23 13
EAST SUPERIOR ADD	28 34	ERIKSSON, DAVE JR	23 13
EASTBROOK, JAMES EST	13 33	ERIKSSON, DAVE SR	23 13
EASTMAN, J R	7 7	ERIKSSON, DAVID SR	14 13
EASTMAN, J J	19 9	ERIKSSON, ERNEST	9 37
EAST, CHARLES	3 8	ERIKSSON, ALBIN	24 13
EAST, CHAS S	16 5	ERIKSSON, CONRAD	24 13
EAST, E W	26 32	ERIKSSON, CONRAD	24 13
EAST, W E	25 32	ERIKSSON, DAVE JR	23 13
ECKLES, HARRY	32 34	ERIKSSON, DAVE SR	23 13
ECKLUND, ALB	26 31	ERIKSSON, DAVID SR	14 13
EDELSTEIN, IDA	7 24	ERIKSSON, ERNEST	9 37
EDELSTEIN, IDA	7 24	ERIKSSON, ALBIN	24 13
EDGEITE & LEE	5 28	ERIKSSON, CONRAD	24 13
EDGEITE, BASIL	30 33	ERIKSSON, CONRAD	24 13

Name	Sec.-Page	Name	Sec.-Page
EDLUND, ALBERT	1 31	FAGERSTRON, JOHN	3 35
EDMONSTON, CATHERINE	4 24	FAGERSTRON, ED	3 35
EDQUIST, EDITH	15 31	FAHEY, CATH EST	32 7
EDWARDS REALTY CO	19 31	FAHEY, CATH EST	17 7
EDWARDS REALTY & FIN. CO	2 28	FAHEY, CATH EST	16 7
EDWARDS REALTY & FINANCE	1 12	FAHEY, CATH EST	9 7
EDWARDS REALTY & FINANCE	1 11	FAHEY, CATH EST	4 7
EDWARDS, GERTRUDE	8 30	FAHEY, CATH EST	3 7
EGER, H W	8 34	FAHEY, CATH EST	1 7
EGER, H W	23 16	FAHEY, CATH EST	32 9
EKLUND, FERD	14 16	FAIR GROUNDS	34 1
EKLUF, ALBIN	35 38	FAIRFIELD, BERNARD	1 37
EKLUND, NORMAN	4 8	FAIRMAN, CLYDE	4 29
EKSTROM, DEAN	31 11	FAIRVIEW ADD	13 35
EKSTROM, E	36 37	FAIR, JOHN JR	8 28
EKSTROM, LILLIAN	11 37	FAIR, JOHN SR	10 28
EKSTROM, MARTIN	13 37	FAIR, JOHN SR	17 28
ELBAUT, MAURICE	36 37	FAIR, JOHN SR	12 23
ELICK, GEORGE E	6 29	FAIR, LORETTA	13 18
ELLENSON, R J	32 35	FALARDEAU, JOE	17 20
ELLIOTT, ARTHUR	34 2	FALCONER & HENDERSHOT	28 25
ELLISON, A B	34 13	FALK, ED	28 36
ELLISON, CLARENCE	23 30	FALK, JOHN	36 30
ELLISON, ERNEST	25 35	FALK, JOHN	1 26
ELLISON, EDWIN	4 11	FALL, LE ROY	19 32
ELLISON, O B	34 13	FALL, WALTER	28 36
ELLIS, DONALD	18 35	FALL, BASIL	30 7
ELMSREN, EDW W	31 33	FALL, BASIL	12 6
ELM, ROGER	13 34	FALL, CLARE	19 7
ELSE, RUSSELL	30 30	FALL, JOS	34 7
ELY, MARIE J	21 28	FALL, JOS	22 7
EMERSON, A MRS	26 35	FALL, JOSEPH	28 7
EMERSON, ARTHUR	9 3	FALL, JOSEPH	2 6
EMERSON, H	15 21	FALRY, ROBERT	24 30
EMERSON, JOHN	10 19	FARLAND, IVOR A	25 30
EMMONS, WILTON	27 30	FARMERS UNION	17 32
ENES, BEN	8 8	FARMERS UNION	15 31
ENGDAHL, ERNEST	3 35	FARMER, DORIS	1 26
ENGEL, FRANCIS	12 23	FARMER, GEORGE	31 9
ENGSTAD, HAROLD	13 18	FARMER, JAMES O	32 31
ENGSTROM, H A	14 11	FARMER, LE ROY	1 26
ENGSTROM, SINA	6 9	FARNS, J P	30 9
ERDMAN, WALTER A	17 24	FAUSERSTRON, MORRIS	34 12
ERDMAN, RUTH	12 21	FAYE, FRED	27 35
ERICKSON & HARSTAD	2 21	FECHTELKOTTER, LYLE	4 32
ERICKSON & HARSTAD	30 30	FECHTELKOTTER, L & L	5 32
ERICKSONS, EUGENE	20 36	FECHTELKOTTER, LYLE	6 32
ERICKSON, GILBERT	20 36	FECHTELKOTTER, LE ROY	6 32
ERICKSON, J	12 6	FECHTELKOTTER & BONG JR	16 32
ERICKSON, ERIC L	14 35	FEHLEN, JOS J	9 2
ERICKSON, LEONARD	14 35	FEIGL, E	34 34
ERICKSON, JOHN	14 35	FELTI, RAY	24 12
ERICKSON, MARY	24 35	FELTON, JEROME N	7 31
ERICKSON, WM M	7 32	FELTON, LEO P	18 31
ERICKSON, DALE E	7 32	FERGUSON, WALTER M	18 31
ERICKSON, LLOYD E	9 32	FERGUSON, VERA	23 19
ERICKSON, JOHN A	9 32	FERGUSON, RAY	23 19
ERICKSON, LLOYD	9 32	FERGUSON, C	

Table with columns Name, Sec-Page. Lists names and page numbers for the first section of the directory.

Table with columns Name, Sec-Page. Lists names and page numbers for the second section of the directory.

Table with columns Name, Sec-Page. Lists names and page numbers for the third section of the directory.

Table with columns Name, Sec-Page. Lists names and page numbers for the fourth section of the directory.

Table with columns Name, Sec-Page. Lists names and page numbers for the fifth section of the directory.

Table with columns Name, Sec-Page. Lists names and page numbers for the sixth section of the directory.

Table with columns Name, Sec-Page. Lists names and page numbers for the seventh section of the directory.

Table with 5 columns: Name, Sec.-Page, Name, Sec.-Page, Name, Sec.-Page, Name, Sec.-Page, Name, Sec.-Page. Lists names and page numbers for individuals and organizations, including sections for K, L, and M.

Name	Sec-Page	Name	Sec-Page
MATTSON, NELS	13 37	MILAVITZ, ALBIN	14 31
MATTSON, RUDOLPH	4 35	MILAVITZ, LOYAL	14 31
MATTSON, W J	1 31	MILAVITZ, ROSSALYN	14 31
MAURER, A V	29 32	MILCHESKY, V	21 11
MAURER, KEN	29 32	MILCHESKY, AUG	8 9
MAURER, MYRTLE	6 27	MILCHESKY, STEVEN SR	8 9
MAWESKY, FRANK	27 32	MILCHESKY, VINCENT	8 9
MAYERS, LYLE	15 37	MILCHESKY, WENDELL	8 9
MAYTAG, FRED	15 37	MILCHESKY, S JR	5 27
MAY, SHERMAN	15 37	MILDE, CARL	3 33
MC ALVAY, JOHN	28 11	MILLER, GLEN	3 33
MC ALVAY, JOHN	5 17	MILLER, GLEN	10 33
MC CAFFERTY, J E	12 9	MILLER, L	21 11
MC CANN, A	14 13	MILLIREN, GUY	32 13
MC CARTHY, JAMES	28 13	MILTS, T B	12 13
MC CAULEY, HARRIETTE	8 7	MILTON, FERD	5 37
MC CAULEY, WILLARD	8 7	MILTON, FRANKS	18 39
MC CREARY, J EST	36 8	MILTON, FRED	18 39
MC CREDY & STEINER	23 37	MINDORF, EARL	20 30
MC CLUMBER, LRLNJT	33 21	MIREAU, GEORGE	16 3
MC CLUMBER, EUGENE	33 21	MIRESKI, JOHN	2 27
MC CLUMBER, ERNEST	31 21	MISKONAS, CHARLES MRS	28 32
MC CLUMBER, ERO ST	31 21	MISSINE, FRANK J	31 31
MC CLUMBER, HERBERT	23 33	MISSINE, ROBERT	32 35
MC DANIEL, EDWIN	26 31	MISSINE, FRANK	22 30
MC DANIEL, LUCY	33 31	MITCHELL, AGNES	12 27
MC DERMOIT, P H MRS	29 35	MIX, MIKE	19 20
MC DONALD, CLARENCE	24 18	MOEN, C	3 8
MC DOWELL, LEON F	32 30	MOEN, CHRIS	16 8
MC DOWELL, GEORGE	32 30	MOEN, COLBEN	35 10
MC DOWELL, GEO W	32 30	MOEN, L M	4 28
MC CLUMRY, DUANE	35 14	MOEN, LEON	36 29
MC FAGGNER, GEORGE R	18 5	MOHR, RICHARD	7 17
MC GAWLEY, LEO	9 33	MOLAPPHY, ED	10 2
MC GRATH, GARALDINE	11 23	MOLLEN, L K	30 31
MC GRATH, ELLEN	11 23	MOLLINE, GEO B	18 35
MC GRATH, ELLEN	36 10	MOLLER, WALT	16 31
MC GRATH, GERALDINE	36 10	MONT DO LAC SKI INC	8 12
MC GREELY, G	17 15	MONTGOMERY, JALMA I	31 2
MC GREELY, L	12 13	MONTREIL, ED	17 17
MC GUINN, W J	2 35	MOODY, GEO	13 2
MC INTOSH, G L	24 31	MOONEY, GARY	31 34
MC KLE, JOHN A	26 35	MOONEY, JOS	6 9
MC KENTYS ADD	31 35	MOONEY, JULIA	25 21
MC KENTYS ADD	6 35	MOORE BROS	10 28
MC KERCHER, RUSS B	30 23	MOORE, ALEX	14 21
MC KERCHER, WAYNE	29 23	MOORE, CHARLES A	27 22
MC KNIGHT, SOMER T	26 25	MOORE, CHARLES A	28 22
MC KNIGHT, HELEN MRS	22 25	MOORE, CHAS	27 22
MC LELLAN, MURDOCK	12 19	MOORE, HAROLD	29 22
MC MACKIN, M F	8 13	MOORE, JAMES O	29 24
MC MULLEN, E	34 32	MOORE, ROBT	32 35
MC MULLEN, IRVING	15 26	MORAN, CHAS L JR	11 23
MC MANNY, RUSS B	9 3	MORETTO, JERVAIS	34 12
MC NEIL, CLIFFORD	27 39	MORETTO, OLIVER	11 10
MC NEIL, GEORGE	22 39	MORETTO, TEO	28 4
MC QUADE, EMPETT	16 27	MOREY, RANDALL E	28 4
MC QUADE, RAY J	13 16	MORIGNA, G	34 35
MC VEY, G	26 27	MORHOFF, R	34 4
MEALLY, SARAH	5 32	MORISSET, H J	2 33
MEALLY, WALTER	8 32	MOTT, A	33 32
MEERS, H M MRS	2 28	MOXLEY, CHAS W	10 36
MEINKE, EARL	28 37	MOYER, EDW C	34 20
MELLER, JOHN A	8 21	MOYER, EDWARD	2 35
MELLER, JOSEPH	3 26	MRYZIK, EDW	13 13
MELLER, ROUMAIN	30 27	MUCHAU, ANGELINE	11 27
MELLER, WILLIAM	29 33	MUCHA, JOE	14 27
MELLER, WM W	29 27	MUELLER, CARL F	28 33
MELBORN, E M	18 7	MULLINS, PERCY	29 30
MELTON, LYDIA	7 31	MUNCH, M	7 30
MELVILLE, JOHN	16 18	MUNNINGS, B	8 31
MENDEL, A R	2 26	MUNNINGS, BEN	8 31
MENGLER, HAROLD	7 29	MUNNINGS, BEN MRS	16 25
MENGLER, MARY	7 29	MUNSON, ARTH	14 20
MERCER, H R	14 16	MURPHY, A E	29 24
MERONKE, STAN	35 30	MURPHY, FRANCIS	23 27
MERYS, FRANK	32 13	MURPHY, HARGT	23 27
MERYS, GEO H	23 14	MURRAY, W R	2 37
MERTIG, JAMES	26 23	MUTTON, WALTER	24 37
MESCHWITZ, WILLIAM	13 37	MUTTON, WALTER	25 37
MESSANY, FRANCIS	16 28	MUXLOW, JOHN	32 21
MESSANY, F	16 28		
METCALF & GALL	24 25		
METCALFE, GEORGE	12 9		
METTERAUD, JOHN	4 35		
MEYERS, THOMAS	26 33		
MEYERS, WALT G	13 25		
MEYER, MICHAEL	19 36		
MICHAEL, ELIZ	9 20		
MICHKILS, HAZEL	29 36		
MICKLESON, LLOYD E	36 25		
MIDBON, HARRY	6 11		
MIDON, BANK CO	16 31		
MIESBAUER, DONAVAN	6 31		
MIHALAK, LOUIS	36 35		
MIHALIK, LOUIS	1 31		
MIHOLA, EDWARD	10 37		
MIKKOLA, ALEX	22 37		
MIKKOLA, EMIL	22 37		
MIKKOLA, ENO	30 37		
MIKLOZAK, ANNA MRS	27 38		
MILKOCZAK, ANNA MRS	34 38		
MIKNA, MICHAEL	26 37		
MIKOLA & KANKAS	12 30		
MIKROT, ISADORE	12 30		
MILATTA, ANDREW	34 11		
MILAVITZ, BEN	14 31		

N

Name	Sec-Page	Name	Sec-Page
MOSINEE PAPER MILLS CO	11 21	NEKOOSA EDWARDS PAPER CO	8 30
MOSINEE PAPER MILLS CO	13 21	NEKOOSA EDWARDS PAPER CO	16 30
MOSINEE PAPER MILLS CO	16 21	NEKOOSA EDWARDS PAPER CO	34 30
MOSINEE PAPER MILLS CO	19 21	NEKOOSA EDWARDS PAPER CO	8 7
MOSINEE PAPER MILLS CO	20 21	NEKOOSA EDWARDS PAPER CO	13 5
MOSINEE PAPER MILLS CO	23 21	NEKOOSA EDWARDS PAPER CO	26 33
MOSINEE PAPER MILLS CO	27 21	NEKOOSA EDWARDS PAPER CO	12 33
MOSINEE PAPER MILLS CO	29 21	NEKOOSA EDWARDS PAPER CO	28 33
MOSINEE PAPER MILLS CO	30 21	NEKOOSA EDWARDS PAPER CO	16 39
MOSINEE PAPER MILLS CO	31 21	NEKOOSA EDWARDS PAPER CO	24 39
MOSINEE PAPER MILLS CO	33 21	NEKOOSA EDWARDS PAPER CO	27 39
MOSINEE PAPER MILLS CO	34 21	NEKOOSA EDWARDS PAPER CO	12 39
MOSINEE PAPER MILLS CO	36 21	NEKOOSA EDWARDS PAPER CO	34 27
MOSINEE PAPER MILLS CO	3 21	NEKOOSA EDWARDS PAPER CO	33 27
MOSINEE PAPER MILLS CO	1 21	NEKOOSA EDWARDS PAPER CO	29 27
MOSINEE PAPER MILLS CO	35 20	NEKOOSA EDWARDS PAPER CO	25 27
MOSINEE PAPER MILLS CO	33 20	NEKOOSA EDWARDS PAPER CO	16 27
MOSINEE PAPER MILLS CO	29 20	NEKOOSA EDWARDS PAPER CO	15 27
MOSINEE PAPER MILLS CO	28 20	NEKOOSA EDWARDS PAPER CO	14 27
MOSINEE PAPER MILLS CO	24 20	NEKOOSA EDWARDS PAPER CO	13 27
MOSINEE PAPER MILLS CO	21 20	NEKOOSA EDWARDS PAPER CO	23 26
MOSINEE PAPER MILLS CO	13 20	NEKOOSA EDWARDS PAPER CO	16 26
MOSINEE PAPER MILLS CO	9 20	NEKOOSA EDWARDS PAPER CO	6 26
MOSINEE PAPER MILLS CO	1 20	NEKOOSA EDWARDS PAPER CO	6 26
MOSINEE PAPER MILLS CO	19 29	NEKOOSA EDWARDS PAPER CO	4 26
MOSINEE PAPER MILLS CO	23 29	NEKOOSA EDWARDS PAPER CO	3 26
MOSINEE PAPER MILLS CO	24 29	NEKOOSA EDWARDS PAPER CO	1 26
MOSINEE PAPER MILLS CO	25 29	NEKOOSA EDWARDS PAPER CO	5 28
MOSINEE PAPER MILLS CO	26 29	NEKOOSA EDWARDS PAPER CO	8 28
MOSINEE PAPER MILLS CO	35 29	NEKOOSA EDWARDS PAPER CO	10 28
MOSINEE PAPER MILLS CO	36 29	NEKOOSA EDWARDS PAPER CO	17 28
MOSINEE PAPER MILLS CO	18 17	NEKOOSA EDWARDS PAPER CO	18 28
MOSINEE PAPER MILLS CO	7 17	NEKOOSA EDWARDS PAPER CO	19 28
MOSINEE PAPER MILLS CO	10 2	NEKOOSA EDWARDS PAPER CO	20 28
MOSINEE PAPER MILLS CO	21 16	NEKOOSA EDWARDS PAPER CO	22 28
MOSINEE PAPER MILLS CO	12 16	NEKOOSA EDWARDS PAPER CO	27 28
MOSINEE PAPER MILLS CO	15 16	NEKOOSA EDWARDS PAPER CO	28 28
MOSINEE PAPER MILLS CO	17 16	NEKOOSA EDWARDS PAPER CO	30 28
MOSINEE PAPER MILLS CO	18 16	NEKOOSA EDWARDS PAPER CO	32 28
MOSINEE PAPER MILLS CO	19 16	NEKOOSA EDWARDS PAPER CO	4 37
MOSINEE PAPER MILLS CO	3 16	NEKOOSA EDWARDS PAPER CO	8 37
MOSINEE PAPER MILLS CO	36 15	NEKOOSA EDWARDS PAPER CO	9 37
MOSINEE PAPER MILLS CO	35 15	NEKOOSA EDWARDS PAPER CO	4 19
MOSINEE PAPER MILLS CO	33 15	NEKOOSA EDWARDS PAPER CO	13 14
MOSINEE PAPER MILLS CO	29 15	NEKOOSA EDWARDS PAPER CO	36 34
MOSINEE PAPER MILLS CO	31 15	NEKOOSA EDWARDS PAPER CO	7 24
MOSINEE PAPER MILLS CO	28 15	NEKOOSA EDWARDS PAPER CO	3 24
MOSINEE PAPER MILLS CO	26 15	NEKOOSA EDWARDS PAPER CO	32 23
MOSINEE PAPER MILLS CO	25 15	NEKOOSA EDWARDS PAPER CO	31 23
MOSINEE PAPER MILLS CO	23 15	NEKOOSA EDWARDS PAPER CO	30 23
MOSINEE PAPER MILLS CO	21 15	NEKOOSA EDWARDS PAPER CO	22 23
MOSINEE PAPER MILLS CO	20 15	NEKOOSA EDWARDS PAPER CO	21 23
MOSINEE PAPER MILLS CO	19 15	NEKOOSA EDWARDS PAPER CO	19 23
MOSINEE PAPER MILLS CO	15 15	NEKOOSA EDWARDS PAPER CO	15 23
MOSINEE PAPER MILLS CO	14 15	NEKOOSA EDWARDS PAPER CO	14 23
MOSINEE PAPER MILLS CO	12 14	NEKOOSA EDWARDS PAPER CO	12 23
MOSINEE PAPER MILLS CO	12 14	NEKOOSA EDWARDS PAPER CO	12 23
MOSINEE PAPER MILLS CO	7 26	NEKOOSA EDWARDS PAPER CO	12 23
MOSINEE PAPER MILLS CO	33 32	NEKOOSA EDWARDS PAPER CO	10 23
MOSINEE PAPER MILLS CO	10 36	NEKOOSA EDWARDS PAPER CO	3 23
MOSINEE PAPER MILLS CO	34 35	NEKOOSA EDWARDS PAPER CO	1 23
MOSINEE PAPER MILLS CO	2 35	NEKOOSA EDWARDS PAPER CO	13 13
MOSINEE PAPER MILLS CO	14 27	NEKOOSA EDWARDS PAPER CO	23 22
MOSINEE PAPER MILLS CO	14 27	NEKOOSA EDWARDS PAPER CO	35 21
MOSINEE PAPER MILLS CO	28 33	NEKOOSA EDWARDS PAPER CO	34 21
MOSINEE PAPER MILLS CO	29 30	NEKOOSA EDWARDS PAPER CO	26 21
MOSINEE PAPER MILLS CO	7 30	NEKOOSA EDWARDS PAPER CO	17 21
MOSINEE PAPER MILLS CO	8 31	NEKOOSA EDWARDS PAPER CO	34 20
MOSINEE PAPER MILLS CO	16 25	NEKOOSA EDWARDS PAPER CO	32 20
MOSINEE PAPER MILLS CO	16 25	NEKOOSA EDWARDS PAPER CO	23 11
MOSINEE PAPER MILLS CO	14 20	NEKOOSA EDWARDS PAPER CO	35 10
MOSINEE PAPER MILLS CO	24 25	NEKOOSA EDWARDS PAPER CO	3 10
MOSINEE PAPER MILLS CO	22 25	NEKOOSA EDWARDS PAPER CO	6 17
MOSINEE PAPER MILLS CO	20 25	NEKOOSA EDWARDS PAPER CO	28 16
MOSINEE PAPER MILLS CO	30 25	NEKOOSA EDWARDS PAPER CO	16 16
MOSINEE PAPER MILLS CO	12 25	NEKOOSA EDWARDS PAPER CO	7 16
MOSINEE PAPER MILLS CO	8 25	NEKOOSA EDWARDS PAPER CO	22 15
MOSINEE PAPER MILLS CO	16 25	NEKOOSA EDWARDS PAPER CO	28 15
MOSINEE PAPER MILLS CO	36 25	NEKOOSA EDWARDS PAPER CO	30 36
MOSINEE PAPER MILLS CO	34 25	NEKOOSA EDWARDS PAPER CO	22 13
MOSINEE PAPER MILLS CO	32 25	NEKOOSA EDWARDS PAPER CO	9 19
MOSINEE PAPER MILLS CO	24 19	NEKOOSA EDWARDS PAPER CO	22 34
MOSINEE PAPER MILLS CO	23 19	NEKOOSA EDWARDS PAPER CO	26 34
MOSINEE PAPER MILLS CO	19 19	NEKOOSA EDWARDS PAPER CO	9 34
MOSINEE PAPER MILLS CO	2 19	NEKOOSA EDWARDS PAPER CO	19 31
MOSINEE PAPER MILLS CO	35 18	NEKOOSA EDWARDS PAPER CO	11 32
MOSINEE PAPER MILLS CO	16 24	NEKOOSA EDWARDS PAPER CO	26 32
MOSINEE PAPER MILLS CO	21 24	NEKOOSA EDWARDS PAPER CO	14 30
MOSINEE PAPER MILLS CO	22 24	NEKOOSA EDWARDS PAPER CO	35 30
MOSINEE PAPER MILLS CO	25 24	NEKOOSA EDWARDS PAPER CO	11 13
MOSINEE PAPER MILLS CO	32 24	NEKOOSA EDWARDS PAPER CO	31 31
MOSINEE PAPER MILLS CO	14 24	NEKOOSA EDWARDS PAPER CO	36 35
MOSINEE PAPER MILLS CO	12 24	NEKOOSA EDWARDS PAPER CO	6 32
MOSINEE PAPER MILLS CO	10 24	NEKOOSA EDWARDS PAPER CO	2 24
MOSINEE PAPER MILLS CO	1 24	NEKOOSA EDWARDS PAPER CO	25 35
MOSINEE PAPER MILLS CO	26 23	NEKOOSA EDWARDS PAPER CO	16 2
MOSINEE PAPER MILLS CO	23 23	NEKOOSA EDWARDS PAPER CO	29 8
MOSINEE PAPER MILLS CO	13 23	NEKOOSA EDWARDS PAPER CO	18 17
MOSINEE PAPER MILLS CO	6 21	NEKOOSA EDWARDS PAPER CO	31 31
MOSINEE PAPER MILLS CO	7 21	NEKOOSA EDWARDS PAPER CO	4 30
MOSINEE PAPER MILLS CO	9 21	NEKOOSA EDWARDS PAPER CO	9 19
MOSINEE PAPER MILLS CO	9 21	NEKOOSA EDWARDS PAPER CO	5 32

Name	Sec-Page	Name	Sec-Page
NELSON, HENRY	20 30	NYKANEN, NESTOR	34 36
NELSON, HEDWIN	25 13	NYQUIST, ROY ETAL	23 23
NELSON, LOA	23 23	NYQUIST, ROY ETAL	14 23
NELSON, JOSEPH P	31 15	NYQUIST, ROY	14 23
NELSON, JOHN P	10 37	NYRA, N	7 17
NELSON, JOHN	1 36	NYR, AARA	11 34
NELSON, JAS R	19 3		
NELSON, LLOYD	18 30		
NELSON, LLOYD	16 27		
NELSON, LLOYD L	28 23		
NELSON, LEV	4 32		
NELSON, MANFRED	26 30		
NELSON, MERRITT	26 30		
NELSON, MABEL	9 30		
NELSON, NELS	19 8		
NELSON, ROBT	23 23		
NELSON, ROY	15 29		
NELSON, ROY	25 32		
NELSON, ROY M	36 32		
NELSON, ROBT	23 27		
NELSON, R J	3 11		
NELSON, TED	11 32		
NELSON, V L	23 36		
NELSON, VICTOR	15 34		
NELSON, WESLEY	34 23		
NELSON, WILLIAM B	22 32		
NELSON, WM	25 14		
NESSMAN, I	12 6		
NEWELL, J	17 2		
NEWHOLM, ARTHUR	10 28		
NEWMAN, CLARA	19 30		
NEWMAN, LAURA	16 16		
NEWSOME, ESTHER MRS	10 16		
NEWSOME, MAX	20 28		
NEWSOME, W W	10 16		
NEWSOME, W W	29 21		
NEWSOME, W W	18 20		
NEWSOME, W W	17 16		
NEWSOME, W W	13 16		
NEWSOME, W W	11 26		
NICCLUM, G E	4 28		
NICHOLAS, MELVIN	26 37		
NICHOLS, W B	9 10		
NICKSTAD, TRUMAN	8 30		
NICOSKI, TONY	14 13		
NIELSON, DON J	16 32		
NIEMINEN, GEORGE	10 35		
NIEMI, KARL W	3 31		
NIEMI, MARIANN D	4 31		
NIEMI, WALTER	5 31		
NIEMI, WALTER	24 36		
NIEMI, WALTER	24 36		
NIEMI, WALTER	12 35		
NIEMI, WALTER	33 10		
NINDORF, EARL	31 33		
NINER, PETER	2 23		
NOBLE, J R	4 27		
NOLAN, C L	20 31		
NOLAN, J J	13 2		
NOLAN, WALTER	23 27		
NOLAN, WALTER	21 28		
NOLLET, ALEX	33 36		
NOLLET, ALEX	3 32		
NOLLET, JERRY	1 23		
NORDEN, H S	17 37		
NORDELF, OLE	25		

Name	Sec.-Page	Name	Sec.-Page
STOCKTON, E M	2 32	SWENSON, RUTH	14 20
STONE, EARL	2 30	SWENSON, SWEN	32 38
STONE, FRANK	24 30	SWENSON, SWEN	19 36
STONE, HORACE	35 34	SWENSON, TORSTEN	3 2
STONE, MARTIN ETAL	20 4	SWENSON, TONY	23 28
STONE, RICHARD	16 22	SYLVESTER, JOHN	22 11
STOFF, JOHN M	1 28	SYRINS, CARL	27 30
STRANDQUIST, ARVID	25 11	SYRINS, CARL JR	31 34
STRAND, CARL E	22 2	SYRINS, CARL JR	36 13
STRAND, HARRY	7 32	SYRINS, CARL W	25 13
STRECKER, JOHN M	13 18	SYRINS, CARL W	36 13
STRECKER, JOHN M	13 18	SYRINS, ELOY MRS	9 15
STROMMAN, MAURICE	24 30	SYRINS, LAUR	1 11
STROMMAN, MAURICE	35 20		
STROM, A	26 37		
STROM, WALTER	26 21		
STROMQUIST, RALPH	17 30		
STROM, LEONARD	2 35		
STRONS, EDWARD	36 21		
STROPE, L M	25 23		
STUART, GRACE	34 39		
STUART, GRACE B	10 37		
STUART, MARY	27 33		
STULEN, CLAR	36 27		
STULLEN, C L	26 27		
STUPAK, JOHN	30 11		
STUPAK, LAWRENCE	29 11		
STUPAK, LAWRENCE	29 11		
STUPAK, WM	29 11		
STURTEVANT, LYLE F	7 32		
STURTEVANT, LYLE F	12 31		
ST, MARIE, A J	1 35		
SULLIVAN, VERN	29 28		
SULLIVAN, DAN	21 30		
SULLIVAN, J P	29 16		
SULLIVAN, FRANCIS	29 16		
SUMMERFIELD, EMIE W	16 11		
SUMNER, JOHN O EST	28 37		
SUNMITH SCHOOL DIST.	30 8		
SUNMITH SCHOOL DIST. NO. 1	12 8		
SUNDBERG, OSCAR	26 30		
SUNDHOLM, JOHN	22 35		
SUNDSTROM, J L	16 27		
SUOMINEN, AUG	2 32		
SUOMINEN, ARNOLD W	11 34		
SUCHI, ROY	9 36		
SUCKY, ELMER	10 7		
SUN, CENT. H	26 33		
SUPERIOR AIRPORT, CITY	35 1		
SUPERIOR ALLOUZE BAY	9 34		
SUPERIOR CONCL GBL SCTS	28 33		
SUPERIOR CENTRAL HI SCH	21 26		
SUPERIOR R.E.M. LDAN	20 30		
SUPERIOR RL EST MIN & LDAN	31 26		
SUPERIOR, CITY OF	26 1		
SUPERIOR, CITY OF	30 1		
SUPERIOR, CITY OF	36 1		
SUPERIOR, CITY OF	33 1		
SUPERIOR, CITY OF	34 1		
SUPERIOR, VILLAGE OF	10 13		
SUPERIOR, CITY OF	5 13		
SUPERIOR, CITY OF	1 13		
SUPPLICK, STANLEY	9 28		
SUSEK, CHAS EST	13 25		
SUSENS, W E	1 8		
SUTHERLAND, JANE	1 7		
SUTHERLAND, DANIEL	1 7		
SUTHERLAND, CARL	2 27		
SVIEN, JAS D	28 2		
SWAINE, B M	28 23		
SWAIN, C	25 33		
SWANBERG, JAMES	25 22		
SWANG, THEO	2 6		
SWANSON & HICKS	30 5		
SWANSON, ALVIN	1 32		
SWANSON, ANNA K	9 3		
SWANSON, CHARLES	29 28		
SWANSON, E	22 34		
SWANSON, FRED E	1 32		
SWANSON, FRED	16 32		
SWANSON, HERB	34 4		
SWANSON, HAROLD W	12 33		
SWANSON, HAROLD	26 25		
SWANSON, HILMER	33 23		
SWANSON, HUGO	11 23		
SWANSON, ILENE	16 32		
SWANSON, LEONARD	36 38		
SWANSON, M	7 31		
SWANSON, NELS	3 37		
SWANSON, NELS	22 34		
SWANSON, STEWART E	4 37		
SWANSON, S	32 5		
SWANSON, SAM	5 5		
SWANSON, SAMUEL	34 4		
SWANSON, SIGFRED	9 37		
SWANSON, S E	16 21		
SWARTZ, E, F, EST	35 39		
SWENSON, ALFRED	13 35		
SWENSON, CLIFFORD	4 36		
SWENSON, ERIC O	20 36		
SWENSON, G	25 39		
SWENSON, LLOYD	30 36		
SWENSON, MILTON	4 2		
SWENSON, MILTON	4 2		

T

U

V

W

Z

Y

X

W

Z

Y

X

W

Z

Y

X

W

Z

Y

X

W

Z

Y

X

W

Z

Y

X

W

Z

Y

X

W

Z

Y

X

W

Z

Y

X

W

Z

Y

X

W

Z

Y

X

W

Z

Y

X

W

Z

Y

X

W

Z

Y

X

W

Z

Y

X

W

Z

Y

X

W

Z

Y

X

W

Z

Y

X

W

Z

Y

X

W

Z

Y

X

W

Z

Y

X

W

Z

Y

X

W

Z

Y

X

W

Z

Y

X

W

Z

Y

X

W

Z

Y

X

W

Z

Y

X

W

Z

Y

X

W

Z

Y

X

W

Z

Y

X

W

Z

Y

X

W

Z

Y

X

W

Z

Y

X

W

Z

Y

X

W

Z

Y

X

W

Z

Y

X

W

Z

Y

X

W

Z

Y

X

W

Z

Y

X

W

Z

Y

X

W

Z

Y

X

W

Z

Y

X

W

Z

Y

X

W

Z

Y

X

W

Z

Y

X

W

Z

Y

X

W

Z

Y

X

W

Z

Y

X

W

Z

IMPORTANT FACTS ABOUT LAND DESCRIPTIONS

48 ABOUT LAND DESCRIPTIONS, LAND MEASUREMENTS, TOWNSHIPS, SECTIONS, MEANDERED WATER, GOVERNMENT LOTS, ETC.

WHAT IS A LAND DESCRIPTION?

A LAND DESCRIPTION IS A DESCRIPTION OF A TRACT OF LAND IN LEGALLY ACCEPTABLE TERMS, SO AS TO SHOW EXACTLY WHERE IT IS LOCATED AND HOW MANY ACRES IT CONTAINS.

SAMPLE SECTIONS SHOWING RECTANGULAR LAND DESCRIPTIONS, ACREAGES AND DISTANCES

TABLE OF LAND MEASUREMENTS

LINEAR MEASURE	
1 inch ----- .0833 foot	16½ feet ----- 1 rod
7.92 inches ----- 1 link	5½ yards ----- 1 rod
12 inches ----- 1 foot	4 rods ----- 100 links
1 vara ----- .33 inches	66 feet ----- 1 chain
2¼ feet ----- 1 vara	80 chains ----- 1 mile
3 feet ----- 1 yard	320 rods ----- 1 mile
25 links ----- 16½ feet	8000 links ----- 1 mile
25 links ----- 1 rod	5280 feet ----- 1 mile
100 links ----- 1 chain	1760 yards ----- 1 mile

SQUARE MEASURE	
144 sq. in. ----- 1 sq. ft.	43560 sq. ft. ----- 1 acre
9 sq. ft. ----- 1 sq. yd.	640 acres ----- 1 sq. mile
30½ sq. yds. ----- 1 sq. rod	1 sq. mile ----- 1 section
16 sq. rods ----- 1 sq. chain	36 sq. miles ----- 1 township
1 sq. rod ----- 272¼ sq. ft.	6 miles sq. ----- 1 township
1 sq. chain ----- 4356 sq. ft.	208 ft. 8 in. sq. ----- 1 acre
10 sq. chains ----- 1 acre	80 rods sq. ----- 40 acres
160 sq. rods ----- 1 acre	160 rods sq. ----- 160 acres
4840 sq. yds ----- 1 acre	

In non-rectangular land descriptions, distance is usually described in terms of either feet or rods (this is especially true in surveying today), and square measure in terms of acres. Such descriptions are called Metes and Bounds descriptions and will be explained in detail later.

In rectangular land descriptions, square measure is again in terms of acres, and the location of the land in such terms as N 1-2 (north one-half), SE 1-4 (south east one-fourth or quarter), etc., as shown in Figures 2, 3, 4 and 5.

MEANDERED WATER & GOVERNMENT LOTS

A meandered lake or stream is water, next to which the adjoining land owner pays taxes on the land only. Such land is divided into divisions of land called government lots. The location, acreage and lot number of each such a tract of land, was determined, surveyed and platted by the original government surveyors.

The original survey of your county (complete maps of each township, meandered lakes, government lots, etc.) is in your courthouse, and this original survey is the basis for all land descriptions in your county (See figure 1).

IMPORTANT

THE GOVERNMENT LOT NUMBER GIVEN TO A PIECE OF LAND, IS THE LEGAL DESCRIPTION OF THAT TRACT OF LAND.

HOW CAN YOU TELL WHETHER WATER IS MEANDERED OR PRIVATELY OWNED?

On our township maps, if you find government lots adjoining a body of water or stream, those waters are meandered. If there are no government lots surrounding water, that water is privately owned, the owner is paying taxes on the land under the water, and the owner controls the hunting, fishing, trapping rights, etc., on that water, within the regulations of the State and Federal laws, EXCEPT where such water is deemed navigable, other rulings may sometimes pertain.

As a generality (but not always), meandered water is public water which the public may use for recreational purposes, fishing, hunting, trapping, etc., provided that there is legal access to the water, or in other words, if the public can get to such waters without trespassing. There still is much litigation concerning the same to be decided by the courts.

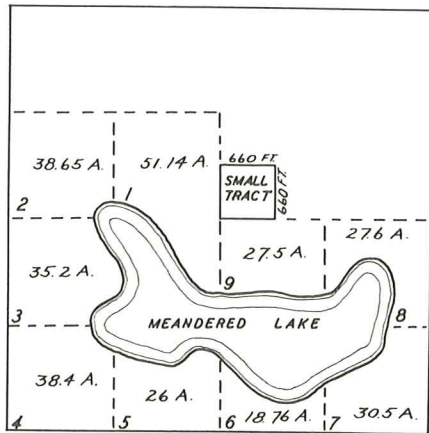


FIGURE 1

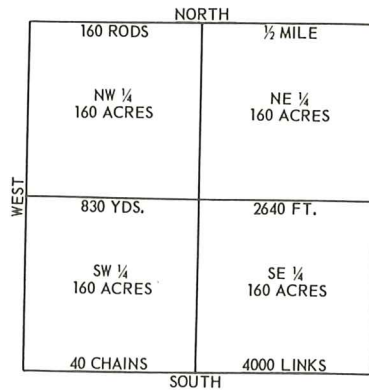


FIGURE 2

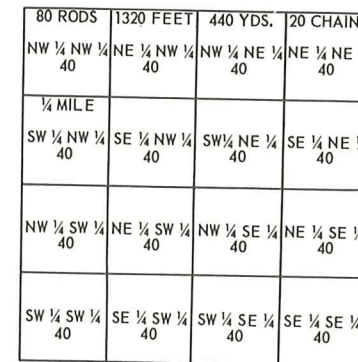


FIGURE 3

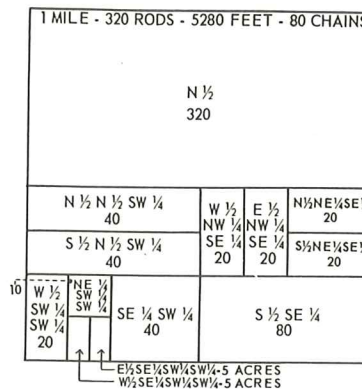


FIGURE 4

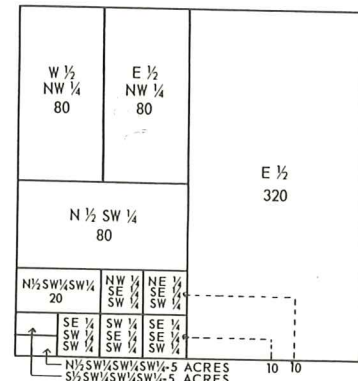


FIGURE 5

THE BEST WAY TO READ LAND DESCRIPTIONS IS FROM THE REAR OR BACKWARDS.

Descriptions of land always read FIRST from either the North or the South. In figures 2, 3, 4 and 5, notice that they all start with N (north), or S (south), such as NW, SE, etc. They are never WN (west north), ES (east south) etc.

IMPORTANT: It is comparatively simple for anyone to understand a description, that is, determine where a tract of land is located, from even a long description. The SECRET is to read or analyze the description from the rear or backwards.

EXAMPLE: Under figure 4, the first description reads E 1-2, SE 1-4, SW 1-4, SW 1-4. The last part of the description reads SW 1-4, which means that the tract of land we are looking for is somewhere in that quarter (as shown in figure 2). Next back we find SW 1-4, which means the tract we are after is somewhere in the SW 1-4 SW 1-4 (as shown in Figure 3). Next back, we find the SE 1-4, which means that the tract is in the SE 1-4 SW 1-4 SW 1-4 (as shown in figure 5). Next back and our last part to look up, is the E 1-2 of the above, which is the location of the tract described by the whole description (as shown in figure 4).

TO INTERPRET A LAND DESCRIPTION - LOCATE THE AREA ON YOUR TOWNSHIP PLAT, THEN ANALYZE THE DESCRIPTION & FOLLOW IT ON THE PLAT MAP.

TOWNSHIP SURVEY INFORMATION

DIAGRAM SHOWING HOW SECTIONS ARE NUMBERED IN A TOWNSHIP

6	5	4	3	2	1
7	8	9	10	11	12
18	17	16	15	14	13
19	20	21	22	23	24
30	29	28	27	26	25
31	32	33	34	35	36

FIGURE 6

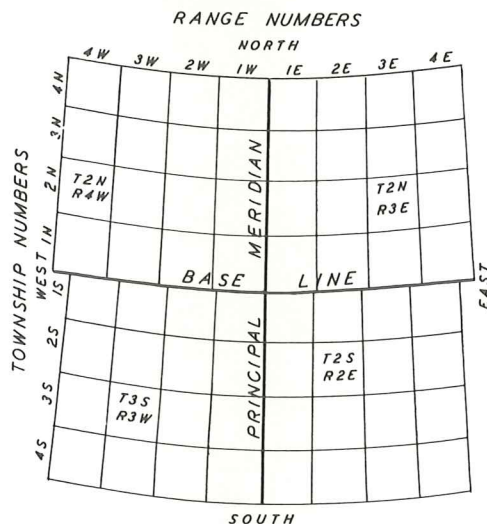


FIGURE 7

A CONGRESSIONAL TOWNSHIP CONTAINS 36 SECTIONS OF LAND 1 MILE SQUARE

A CIVIL OR POLITICAL TOWNSHIP MAY BE LARGER OR SMALLER THAN A CONGRESSIONAL TOWNSHIP.

TOWNSHIPS

Theoretically, a township is a square tract of land with sides of six miles each, and containing 36 sections of land. Actually this is not the case. Years ago, when the original survey of this state was made by the government engineers, they knew that it was impossible to keep a true north and south direction of township lines, and still keep getting township squares of 36 square miles. As they surveyed toward the north pole, they were constantly running out of land, because the township lines were converging toward the north pole.

If you will turn to one of the township maps in this plat book, you will notice that on the north and on the west of each township, there are divisions of land which show odd acreages. In some townships, these odd acreages are called government lots (because they were given a lot number), and at other times left as FRACTIONAL FORTIES OR EIGHTIES. It was at the option of the original government surveyors as to whether they would call these odd acreages government lots, or fractional forties and eighties.

The reason for these odd acreages is that the government surveyors adjusted for shortages of land which developed as they went north, by making fractional forties, eighties or government lots out of the land on the west side of a township, and the same for the land on the north side of a township to keep east and west lines running parallel. In other words it was impossible to fit full squares into a circle.

Townships sometimes vary in size from the regularly laid-out township. (see figure 6). Suppose that the dotted line in figure 6 is a river separating two counties. The land north and west of the river could be a township in one county, the land south and east could be a township in another county. Which ever county the land is in, it still retains the same section, township and range numbers for purposes of land descriptions.

Each township has a township number and also a range number (sometimes more than one of each if the township is oversized, or a combination of more than one township and range). Government surveying of townships is run from starting lines called base lines and principal meridians. Each township has a township number. This number is the number of rows or tiers of townships that a township is either north or south of the base line. Also each township has a range number. This number is the number of rows or tiers of townships that a township is either east or west of the principal meridian (See figure 7). EVERY DESCRIPTION OF LAND SHOULD SHOW THE SECTION, TOWNSHIP AND RANGE IT IS LOCATED IN.

TOWNSHIPS MAY BE EITHER NORTH OR SOUTH OF THE BASE LINE.

RANGES MAY BE EITHER EAST OR WEST OF THE PRINCIPAL MERIDIAN.

METES AND BOUNDS DESCRIPTIONS AND EXPLANATION OF DIRECTION IN TERMS OF DEGREES

WHAT IS A METES AND BOUNDS DESCRIPTION? It is a description of a tract of land by starting at a given point, running so many feet a certain direction, so many feet another direction etc., back to the point of beginning. EXAMPLE: In figure 1 notice the small tract of land outlined. The following would be a typical metes and bounds description of that tract of land. "Begin at the center of the section, thence north 660 feet, thence east 660 feet, thence south 660 feet, thence west 660 feet, back to the point of beginning, and containing 10 acres, being a part of Sec. No. etc."

IMPORTANT: To locate a tract of land from a metes and bounds description, start from the point of beginning, and follow it out (do not read it backwards as in the case of a rectangular description).

The small tract of land just located by the above metes and bounds description could also be described as the SW 1-4 SW 1-4 NE 1-4 of the section. In most cases, the same tract of land may be described in different ways. The rectangular system of describing and locating land as shown in figures 2, 3, 4 and 5 is the most simple and almost always used when possible.

A circle contains 360 degrees. Explanation: If you start at the center of a circle and run 360 straight lines an equal angle apart to the edge of the circle, so as to divide the circle into 360 equal parts, THE DIFFERENCE OF DIRECTION BETWEEN EACH LINE IS ONE DEGREE.

In land descriptions, degree readings are not a measure of distance. They are combined with either North or South, to show the direction a line runs from a given point.

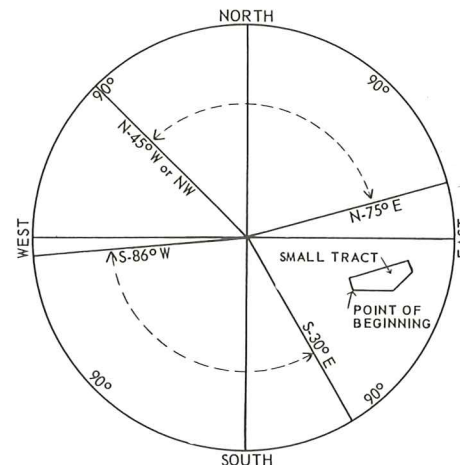


FIGURE 8

HOW TO READ DESCRIPTIONS WHICH SHOW DIRECTIONS IN TERMS OF DEGREES

In figure 8, the north-south line, and the east-west line divide the circle into 4 equal parts, which means that each part contains 90 degrees as shown. Several different direction lines are shown in this diagram, with the number of degrees each varies east or west from the north and south starting points (remember again that all descriptions read from the north or south).

We all know what north-west is. It is a direction which is half-way between North and West. In terms of degrees the direction north-west would read, north 45 degrees west. (See figure 8).

EXAMPLE OF A LAND DESCRIPTION IN TERMS OF DEGREES

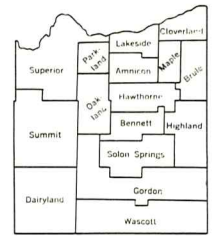
At this time, study figure 8 for a minute or two.

In figure 8, notice the small tract. The following metes and bound description will locate this small tract. "Begin at the beginning point, thence N 20 degrees west—200 feet, thence N 75 degrees east—1320 feet, thence S 30 degrees east—240 feet, thence S 45 degrees west—420 feet, thence west—900 feet back to the point of beginning, containing so many acres, etc."



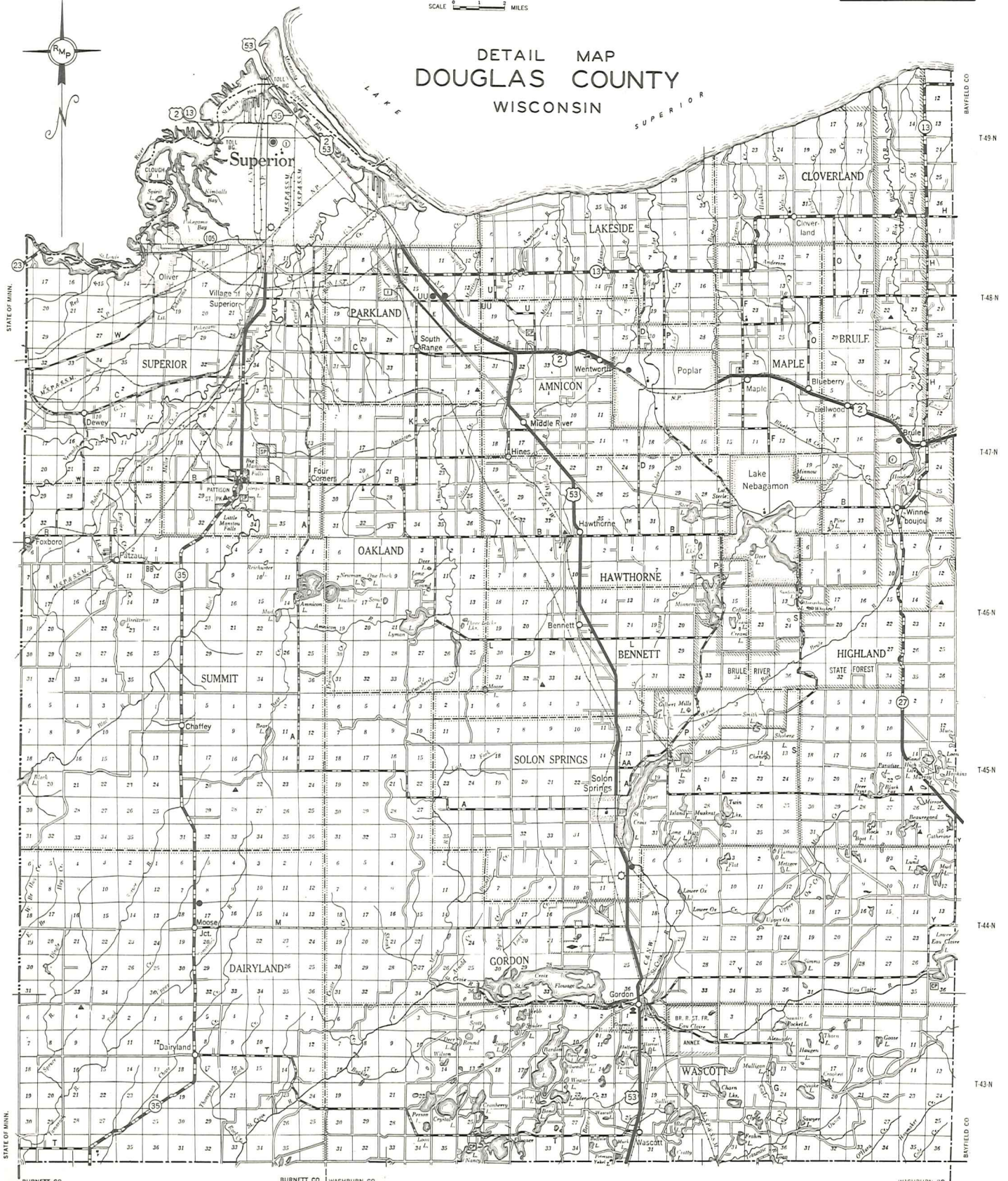
LEGEND

- | | | | | |
|-------------------------------|---------------------|-----------------------|-----------------------------------|------------------------------------|
| Fort Cement or Bitum Concrete | U.S. & STATE COUNTY | State Boundary | County Seat | Nat. Forest Pub. Camp & Picnic Gr. |
| Gravel | | County Boundary | Unincorporated Villages | State Nurseries |
| Earth | | Civil Town Bound. | Church, Religious Institution | Golf Course |
| Town Road | | Corporate Limits | Schools, Educational Inst. | State Park |
| Fire Lane | | Nat. & State Reserves | Public Hunting or Fishing Grounds | County or City Park |
| Railroad | | U.S. Highway Number | Hospital | Roadside Park |
| | | | Cemetery | Institution |
| | | | Forest Service Lookout Tower | Wayside |
| | | | Forest Ranger Station | Game Farm |



SCALE 0 1 2 MILES

DETAIL MAP DOUGLAS COUNTY WISCONSIN



BURNETT CO. R-15-W R-14-W BURNETT CO. WASHBURN CO. R-13-W R-12-W R-11-W R-10-W WASHBURN CO. BURNETT CO. BANFIELD CO.



DOUGLAS COUNTY COURTHOUSE - SUPERIOR