



USE AND ENJOY

DOUGLAS COUNTY FOREST


TIMBER · WILDLIFE · RECREA




AMNICON FALLS STATE PARK




DOUGLAS COUNTY FOREST & RECREATION LANDS



DOUGLAS COUNTY COURTHOUSE



WORLD'S LARGEST GRAIN ELEVATORS



DOUGLAS COUNTY DAIRY FARM

1977 PLAT BOOK DOUGLAS COUNTY WISCONSIN

*Area Forester
Brule*

\$8.50



Published by
ARTCRAFT COMPANY
226 North Sixth Street
Quincy, Illinois 62301

These Books Available At
COUNTY CLERK'S OFFICE
Courthouse - Superior, Wisconsin


*15
\$33.1*

DOUGLAS COUNTY LAKE AND TROUT STREAM DIRECTORY

Lake	Acreage	Max. Depth	Public Access	Com. Facil.	Location in County	Map	Species of Fish				
							Musky	N. Pike	Walleye	Bass	Panfish
DOUGLAS COUNTY											
Alexander	49	10	X		SE	X	X	X	X		
Amnicon	426	31	X	X	EC	X	X	X	X		
Anderson	6	23	X		EC	X	X	X	X		
*Apple	6	11	X		SC	X	X	X	X		
ardon	832	102	X	X	SC	X	X	X	X	X	
Bass S12 T43 R12	126	26			SE	X	X	X	X		
Bass S32 T45 R11	52	14	X		LC	X	X	X	X		
Bea	49	14	X		WC	X	X	X	X		
*Beaure Springs	2	5			EC	X	X	X	X		
Beauregard	91	19	X	X	EC	X	X	X	X		
*Beglinger	11	47			SC	X	X	X	X		
Bennett	30	17			SC	X	X	X	X		
*Bergen Creek Springs	7	6	X		C	X	X	X	X		
Big	41	17	X		EC	X	X	X	X		
Big Slough	8	13			EC	X	X	X	X		
Bird Sanctuary	10	8	X		SC	X	X	X	X		
*Black	80	4	X		WC	X	X	X	X		
Black Fox	36	5			SC	X	X	X	X		
Bluegill	21	77			SE	X	X	X	X		
Blue Springs	1	4			EC	X	X	X	X		
Bond	292	64	X	X	SC	X	X	X	X		
Boot	16	2			SE	X	X	X	X		
Bretzman	13	21			WC	X	X	X	X		
Buckley Spring	4	10			SC	X	X	X	X		
Buffalo	42	33			SC	X	X	X	X		
Catherine	72	11			EC	X	X	X	X		
Chain (Lower)	98	11			SE	X	X	X	X		
Chain (Upper)	77	5	X		SE	X	X	X	X		
Cheney	14	17			EC	X	X	X	X		
Clear	36	39			SC	X	X	X	X		
Clyde	49	11			EC	X	X	X	X		
Coffee	11	31			EC	X	X	X	X		
Cranberry	172	19	X		SC	X	X	X	X		
Cream	5	17			EC	X	X	X	X		
Crooked	32	9			SE	X	X	X	X		
Crotty	52	16			SE	X	X	X	X		
Cystal	293	21	X	X	SC	X	X	X	X		
Deer S11 T43 R13	19	19			SC	X	X	X	X		
Deer S2 T46 R11	49	6			EC	X	X	X	X		
Deer S10 T46 R13	5	28			C	X	X	X	X		
Deer Print	20	7			EC	X	X	X	X		
Dowling	154	13	X		WC	X	X	X	X		
Eau Claire River											
Flowage	56	22	X		SE	X	X	X	X		
Flamang	7	17			EC	X	X	X	X		
*Flat	58	4			SE	X	X	X	X		
Gander	54	27	X		EC	X	X	X	X		
*Gilbert	8	6	X		EC	X	X	X	X		
*Goose	38	5	X		SE	X	X	X	X		
*Grover	7	10	X		SE	X	X	X	X		
Halloway	97	31			SC	X	X	X	X		
*Harriet	17	18	X		SE	X	X	X	X		
Haugen	27	25			SE	X	X	X	X		
High Life	20	6			EC	X	X	X	X		
Hoodoo	34	13			NE	X	X	X	X		
Hopkins	15	17			EC	X	X	X	X		
Horseshoe	45	4			EC	X	X	X	X		
Horseshoe Springs	6	4			C	X	X	X	X		
Interfalls	27	13	X		NW	X	X	X	X		
Island	46	17	X		C	X	X	X	X		
Jack Pine	15	12	X		EC	X	X	X	X		
Lake of the Woods	34	18	X		EC	X	X	X	X		
Leader	165	56	X	X	SC	X	X	X	X		
Little Simms	12	11			SE	X	X	X	X		
Little Steele	23	14			NE	X	X	X	X		
Long S11 T43 R12	17	5	X		SC	X	X	X	X		
Long S11 T45 R11	46	25	X	X	EC	X	X	X	X		
Long S10 T46 R13	18	10			EC	X	X	X	X		
Loon S36 T43 R11	37	15			SE	X	X	X	X		
Loon S27 T43 R13	58	18			SC	X	X	X	X		
Loon S13 T45 R10	109	20	X		EC	X	X	X	X		
Lower Ox	18	38			SE	X	X	X	X		
Lower Eau Claire	817	42	X	X	SE	X	X	X	X		
*Lucius	19	7	X		EC	X	X	X	X		
Lund	75	31			SE	X	X	X	X		
Lydton	10	15			NE	X	X	X	X		
Lyman	401	15	X		C	X	X	X	X		
Lynch Spring	2	11	X		C	X	X	X	X		
*McDougal Spring	3	4	X		EC	X	X	X	X		
Metsger	12	29			EC	X	X	X	X		
*Milk	8	7	X		EC	X	X	X	X		
Minnesota	432	43	X	X	EC	X	X	X	X		
Minnow	11	18			NE	X	X	X	X		
Mirror	25	8			EC	X	X	X	X		
Moose	13	9	X		SW	X	X	X	X		
Moose Branch Flowage	40	5	X		SE	X	X	X	X		
Muck S35 T43 R12	19	5			SE	X	X	X	X		
Muck S12 T45 R10	39	6	X		EC	X	X	X	X		
Mud S12 T44 R10	56	6			SE	X	X	X	X		
Mud S14 T46 R14	47	3			WC	X	X	X	X		
*Mud Creek Springs	4	12			C	X	X	X	X		
Mulligan	77	4	X		SE	X	X	X	X		
Murray	42	15	X		EC	X	X	X	X		
Muskkrat	20	9	X		EC	X	X	X	X		
Nebagamon	914	56	X	X	EC	X	X	X	X		
Newman	12	12			C	X	X	X	X		
*One Buck	5	30			C	X	X	X	X		
One Mile	39	6	X		SC	X	X	X	X		
Paradise	21	6	X		EC	X	X	X	X		
Park Creek Pond	11	7	X		C	X	X	X	X		
Person	172	10	X	X	SC	X	X	X	X		
Peterson	33	10			SC	X	X	X	X		
Pickrel	58	24	X		SC	X	X	X	X		
Pine	12	8			NE	X	X	X	X		
Plate	22	11			EC	X	X	X	X		
Poplar River Pond	9	14			NE	X	X	X	X		
Radigan Flowage	62	10	X		SW	X	X	X	X		
Rainbow	6	39			SC	X	X	X	X		
Red	252	39	X	X	SE	X	X	X	X		
Reichuster	13	5			WC	X	X	X	X		
Rock	30	13	X		EC	X	X	X	X		
Round S12 T43 R13	34	75			SC	X	X	X	X		
Round S15 T46 R13	8	11			C	X	X	X	X		
Rush	22	9	X		EC	X	X	X	X		
St. Croix Flowage (Gordon)	1,913	28	X	X	SC	X	X	X	X		
Sand	98	16	X	X	EC	X	X	X	X		
Saunders Pond	2	8			NE	X	X	X	X		
Sauntry Pocket	110	9	X	X	SE	X	X	X	X		
Sawyer	12	11			SE	X	X	X	X		
Scott	22	14			SC	X	X	X	X		
Scout	30	6			SC	X	X	X	X		
Seventeen	3	14			WC	X	X	X	X		
Shoberg	6	6			EC	X	X	X	X		
Simms	152	41	X	X	SE	X	X	X	X		
Smith	5	5			EC	X	X	X	X		
Snake	85	38			SE	X	X	X	X		
Snipe	21	20			SC	X	X	X	X		
Spider	63	15			SC	X	X	X	X		
Spring	12	8	X		NE	X	X	X	X		
Steele	157	8			NE	X	X	X	X		
Sullivan	82	5			SE	X	X	X	X		
Sunfish	8	28			EC	X	X	X	X		
Swenson	15	15			SE	X	X	X	X		

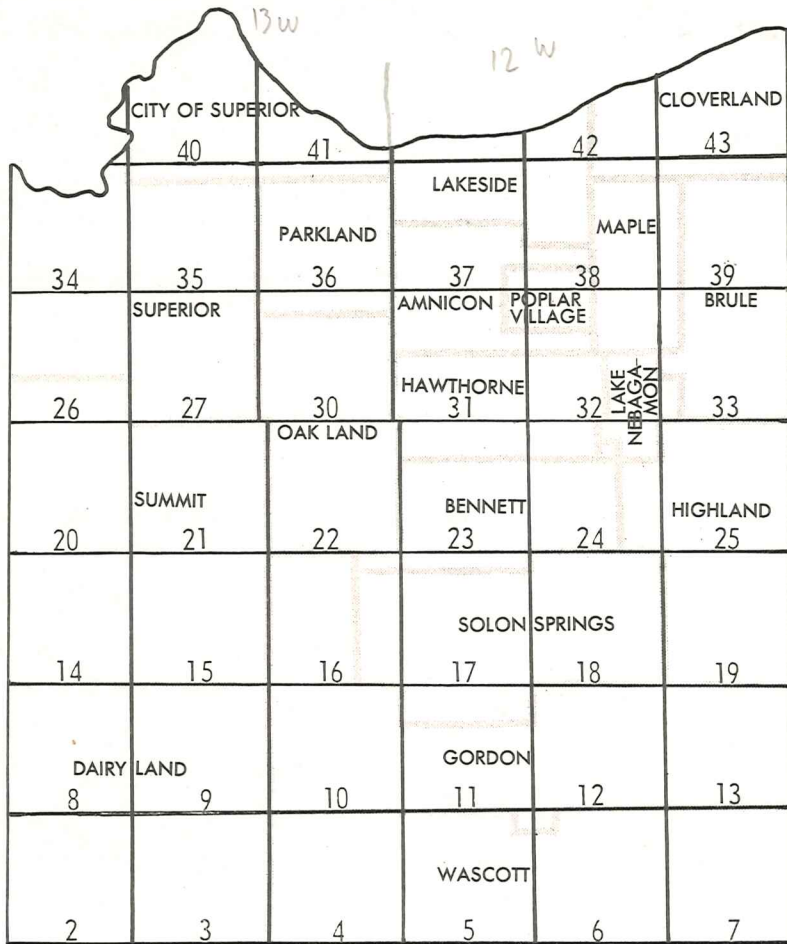
Lake	Acreage	Max. Depth	Public Access	Com. Facil.	Location in County	Map	Species of Fish				
							Musky	N. Pike	Walleye	Bass	Panfish
DOUGLAS COUNTY - (Cont.)											
Thorne	29	6			SE	X					
Three Buck (Lower)	3	7			C					X	
Three Buck (Middle)	1	6			C					X	
Three Buck (Upper)	2	6			C					X	
Twin (North)										X	
S4 T46 R11	19	14			EC					X	
Twin (South)										X	
S4 T46 R11	29	5			EC					X	
Twin (East)										X	
S27 T45 R11	113	5			EC					X	
Twin (West)										X	
S28 T45 R11	66	5	X		EC	X				X	
Two Mile	47	7			SC	X	X	X	X	X	
Upper Ox	64	19	X		SE	X	X	X	X	X	
Upper St. Croix	855	22	X	X	C	X	X	X	X	X	
Wagner	21	32			SC	X	X	X	X	X	
Wascott	6	7			SC	X	X	X	X	X	
Webb	55	25			SC	X	X	X	X	X	
Whiskey	10	26			EC	X	X	X	X	X	
Whitewide	16	19			SE	X	X	X	X	X	
Wilson	27	9			SC	X	X	X	X	X	
*Yokel	5	7	X		SC	X	X	X	X	X	
Unnamed											
S20 T43 R11	32	7			SE						
S26 T43 R11	21	5	X		SE						
S7 T43 R12	31	4			SC						
S14 T43 R12	31	3			SC						
S21 T43 R12	22	5			SC						

*Navigable water access from other waters having land access.
 **Walk-in-trail
 ***Private hatchery.



Name of Stream	Portion of Stream	Trout Waters	Trout Species		
			Bk	Br	Rb
DOUGLAS COUNTY					
1. Arnold Cr.	All		n		
2. Bacon Cr.	All		n		
3. Beaver Cr.	All		n		
4. Bergran Cr.	All		n		
5. Beupre Spgs.	All		n		
6. Big Balsam R.	Upstream from road S13, T47N, R15W		n		
7. Black R.	Upstream from Little Manitou Falls		n		
8. Blueberry Cr.	All		n	n	n
9. Brule R.	All		x	n	n
10. Buckley Cr.	All		n		
11. Buckley Cr.	All		n		
12. Carlson Cr.					

Area Forester Brule



**DOUGLAS COUNTY
WISCONSIN**

**LEGEND
PAGE**

**TOWNSHIP MAPS
LEGEND**

- INTERSTATE NUMBERED HIGHWAY
- U.S. NUMBERED HIGHWAY
- STATE NUMBERED HIGHWAY
- COUNTY LETTERED HIGHWAY
- INTERSTATE HIGHWAY
- PAVED ROAD
- BITUMINOUS ROAD
- TOWN ROAD
- CITY OR TOWN LIMITS
- RAILROAD
- STREAM OR RIVER
- PIPELINE
- DOUGLAS COUNTY FOREST LAND
- STATE & PRIVATE FOREST CROP LAND

ET AL MEANS AND OTHERS
ET UX MEANS AND WIFE

TABLE OF CONTENTS

PAGE	
I.F.C.	LAKE & TROUT STREAM DIRECTORY
1	LEGEND PAGE
2-43	TOWNSHIP MAPS
28-29	SCENES OF DOUGLAS COUNTY
44-45	LAND SURVEYS DESCRIPTION
46-47	COUNTY HIGHWAY MAP
48	OWNERSHIP INDEX
I.B.C.	ZONING ORDINANCE

KEY TO INDEXES ON ALL MAPS IN THIS EDITION

TURN TO OWNERSHIP INDEX ON PAGE 48. YOU
WILL FIND ALL LAND OWNERS LISTED ALPHABETICALLY.

EXAMPLE FOR MAP READING

PAGE NUMBER	SECTION NUMBER	NAME	SMALL ACREAGE UNDER 5 ACRES	SMALL ACREAGE 5 ACRES TO 20 ACRES	TOTAL ACRES
5	10	HUNT, John	NW NE (NOT SHOWN ON MAP)		1.00
5	10	HUNT, John		2000*	20.00
5	10	HUNT, John			120.00

NUMBERS WITH ASTERISKS ARE ASSIGNED ACCORDINGLY WITH ALPHABETIZED INDEX.

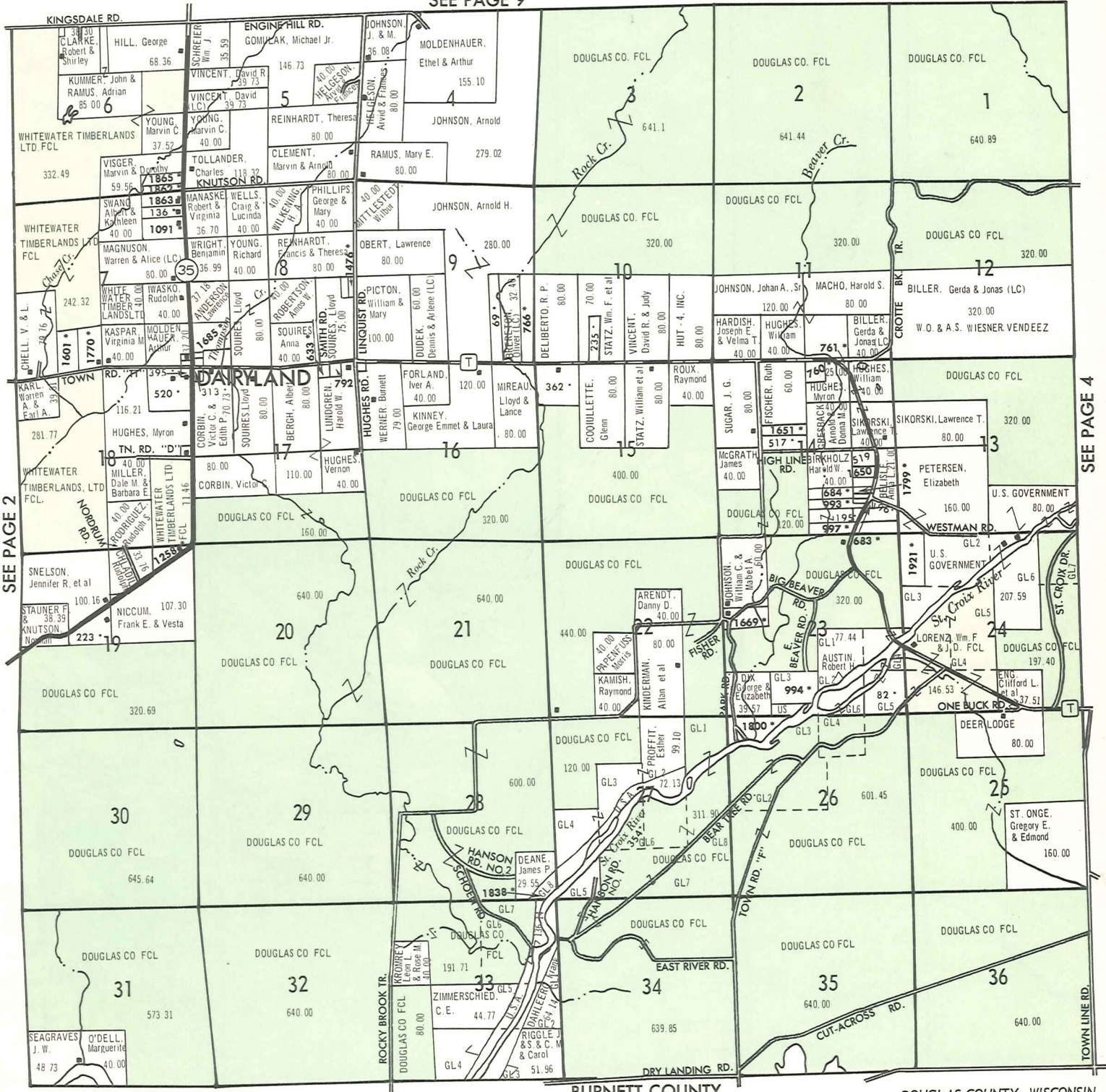
* NUMBER SHOWN ON MAP, NOT NAME.

This Plat Book is published as a Guide to the community. The information contained herein was compiled from the latest available sources, including the official public records at the County Court House. Every effort has been made to present completely accurate maps. However, we do not accept responsibility for omissions or errors.

COPYRIGHT NOTICE

The contents of this book are protected by the copyright. Copying or reproduction, in whole or in part of any map or editorial feature, without written permission from the publisher, is expressly forbidden. Violators will be subject to prosecution to the full extent of the law.

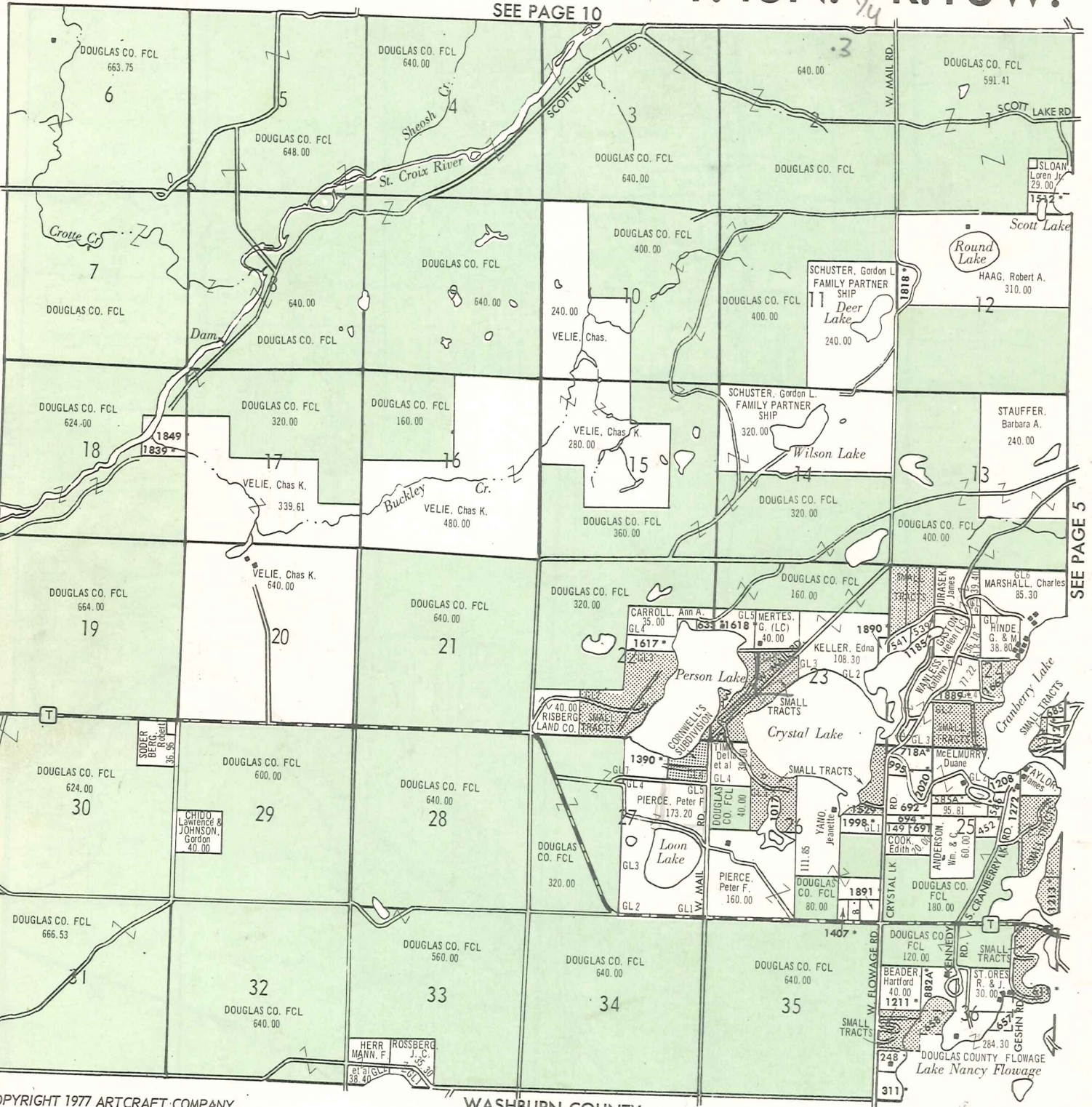
COPYRIGHT 1977 ARTCRAFT COMPANY



SEE PAGE 2

SEE PAGE 4

SEE PAGE 10



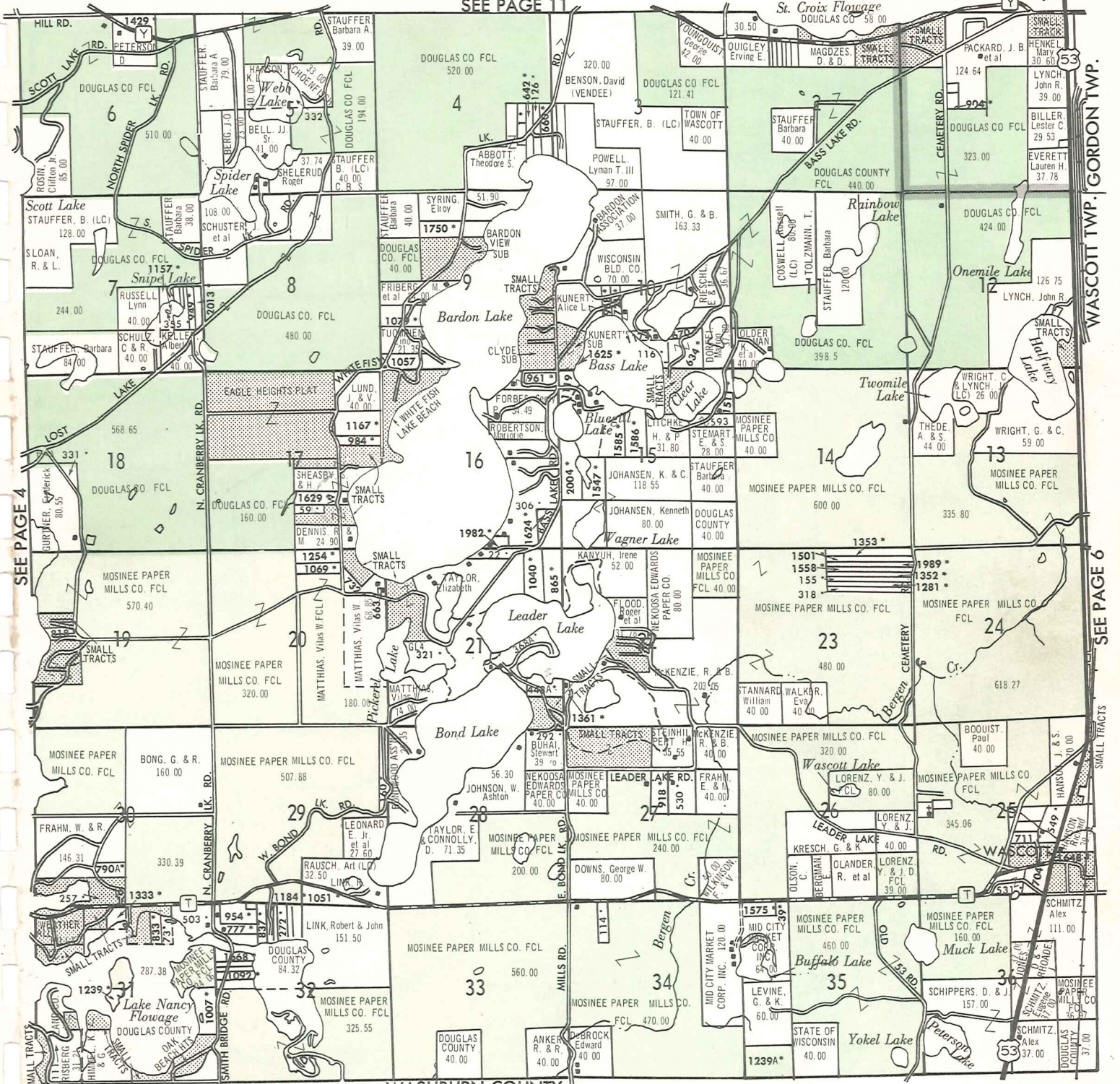
SEE PAGE 3

SEE PAGE 5

DOUGLAS COUNTY FOREST LAND

STATE & PRIVATE FOREST CROP LAND

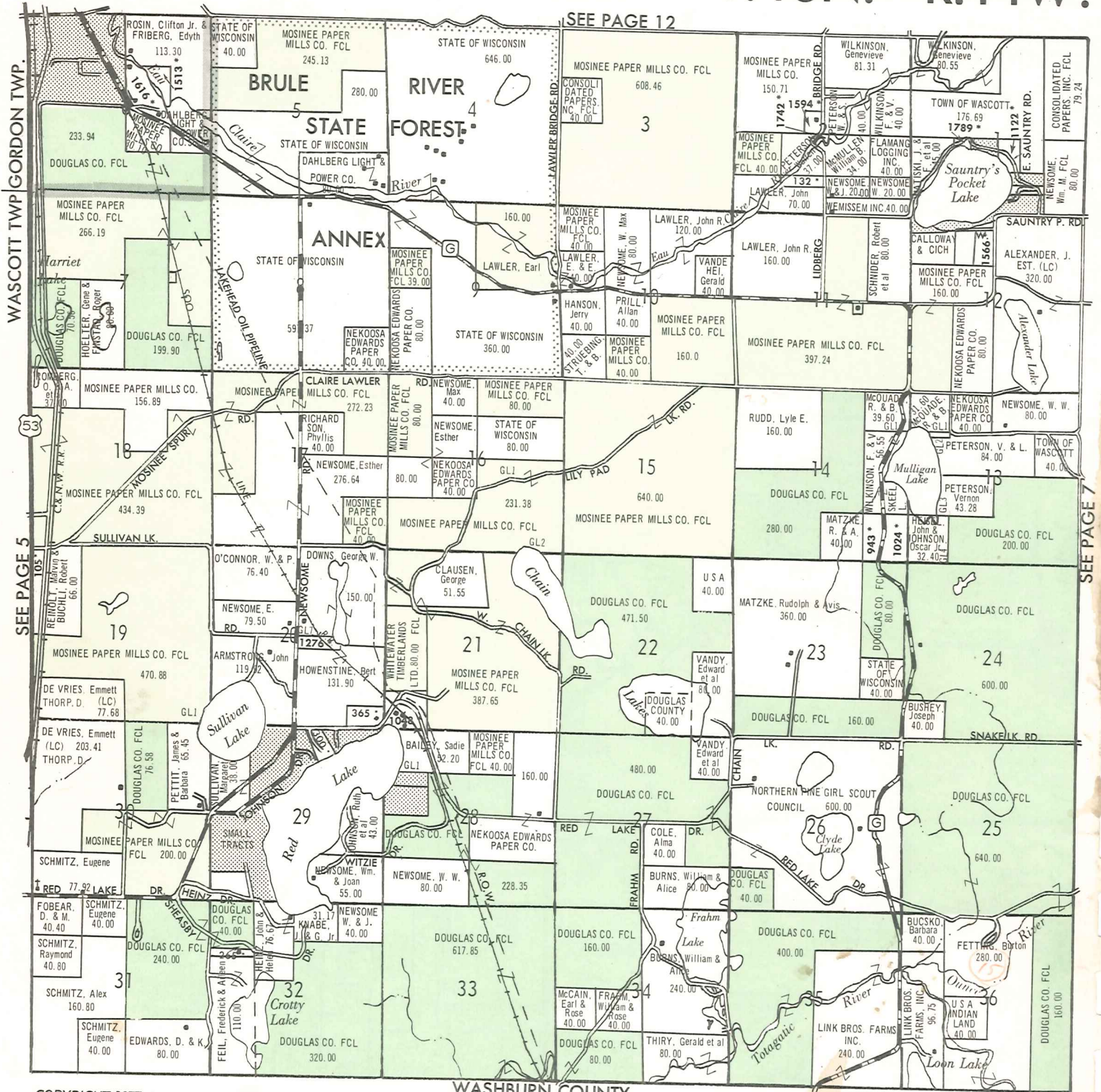
SEE PAGE 11



SEE PAGE 4

WASCOTT TWP. GORDON TWP.

SEE PAGE 6



SEE PAGE 12

WASCOTT TWP GORDON TWP.

SEE PAGE 5

SEE PAGE 7

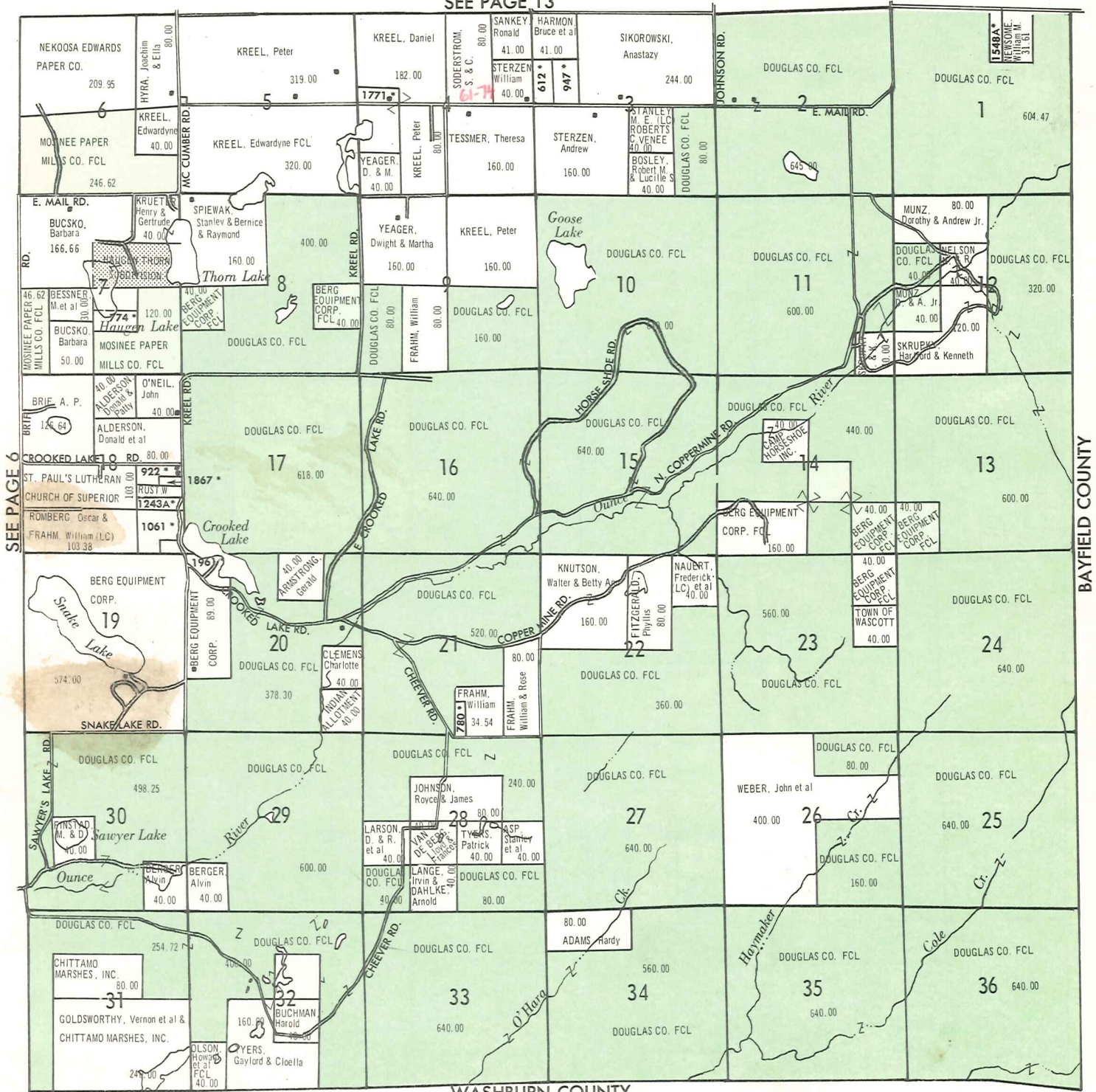
COPYRIGHT 1977 ARTCRAFT COMPANY

WASHBURN COUNTY

DOUGLAS COUNTY, WISCONSIN

15 36 10 R 74
25 4

DOUGLAS COUNTY FOREST LAND
STATE & PRIVATE FOREST CROP LAND

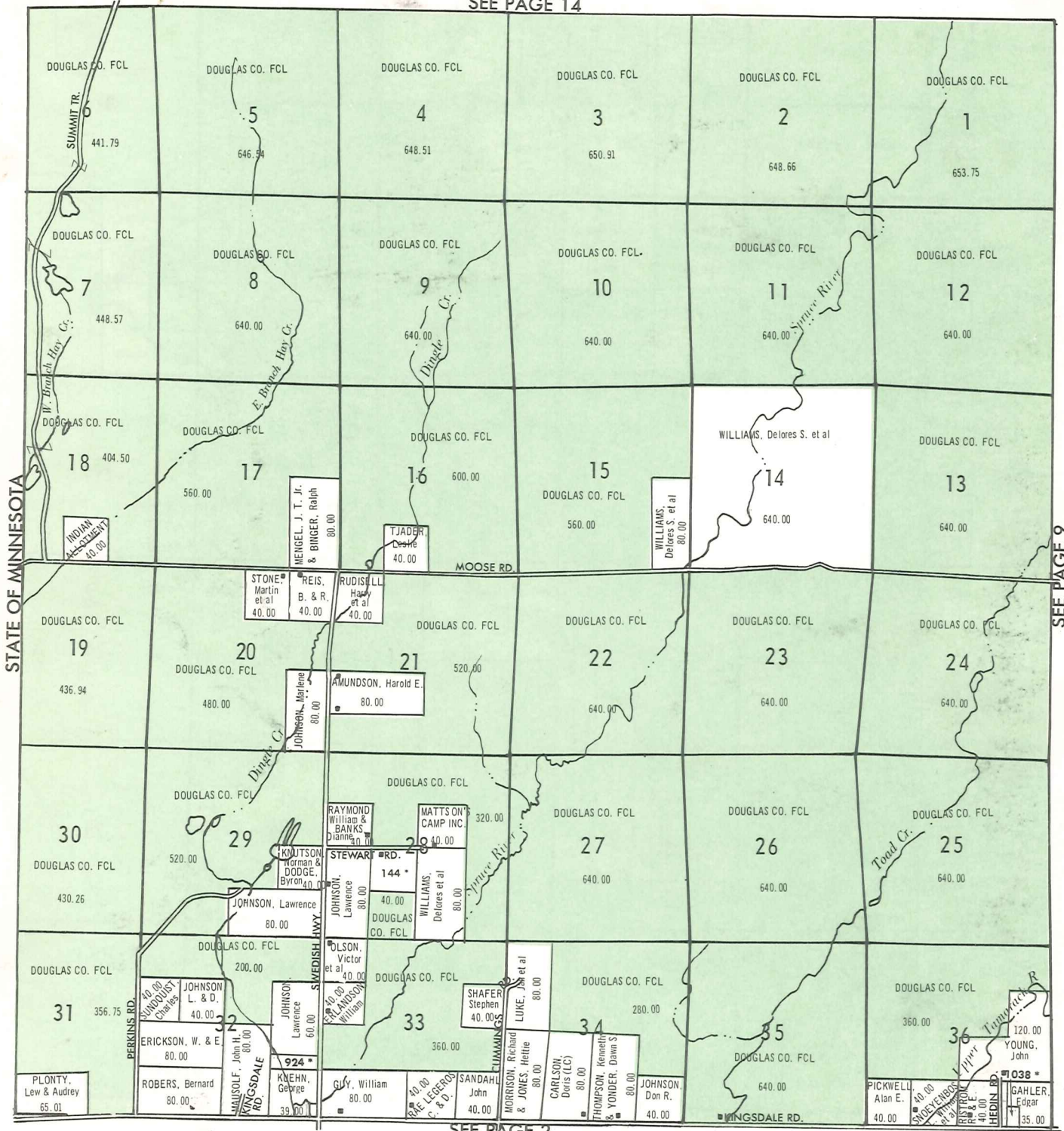


SEE PAGE 6

BAYFIELD COUNTY

WASHBURN COUNTY

SEE PAGE 14



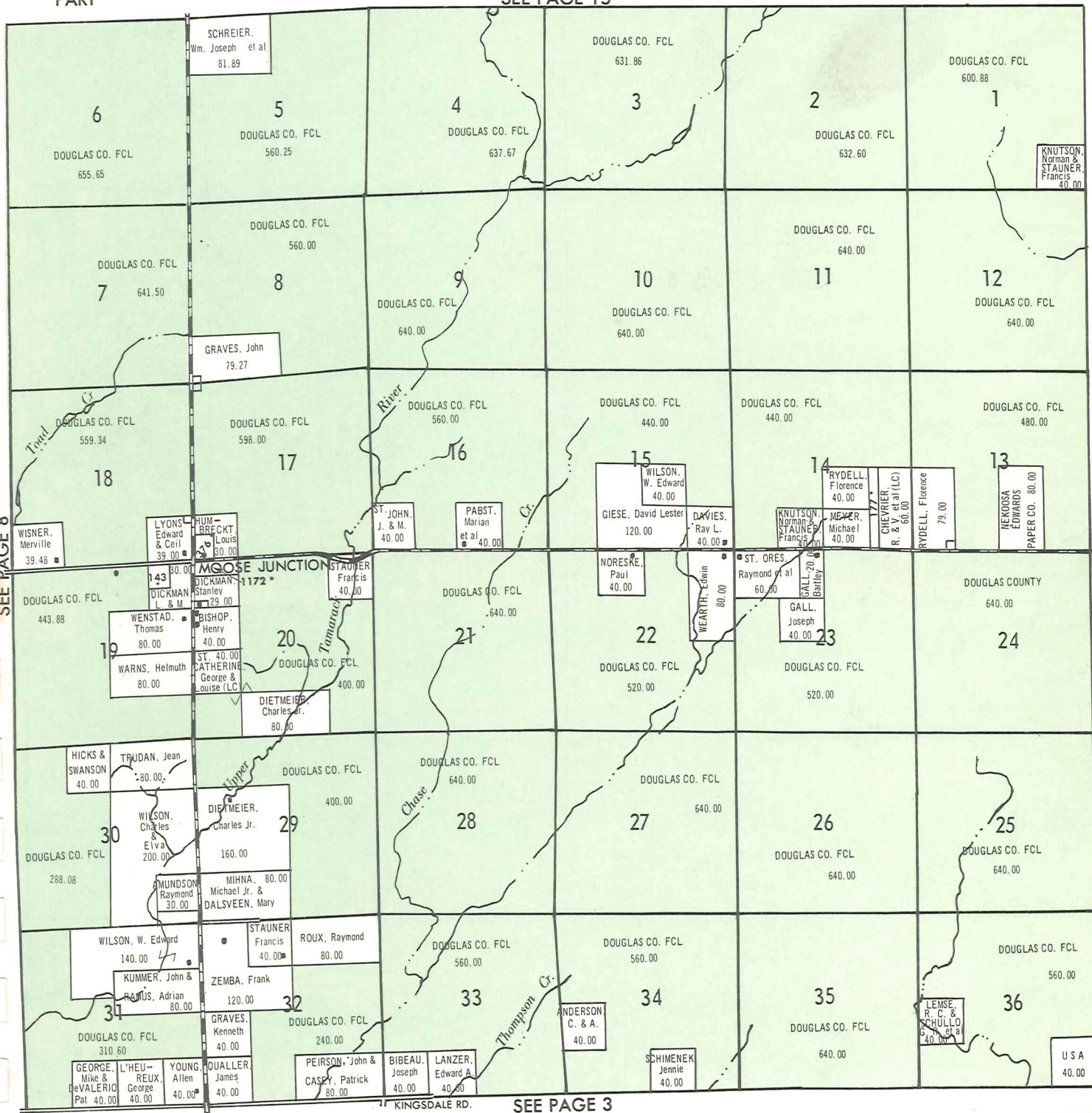
STATE OF MINNESOTA

SEE PAGE 9

SEE PAGE 2

DOUGLAS COUNTY FOREST LAND

STATE & PRIVATE FOREST CROP LAND



SEE PAGE 8

SEE PAGE 10

SEE PAGE 3

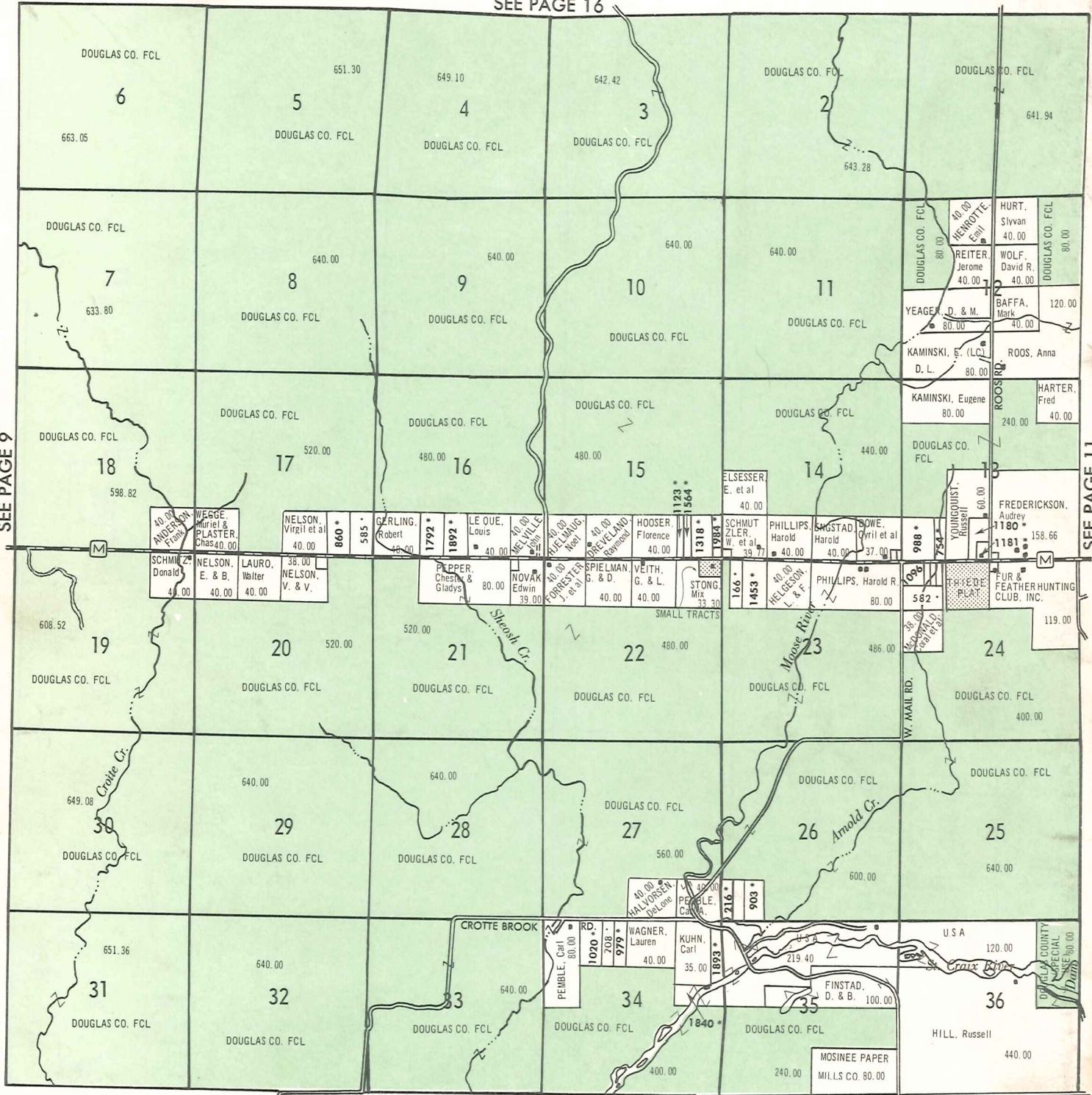
62 E

SEE PAGE 16

SEE PAGE 9

SEE PAGE 11

SEE PAGE 4



COPYRIGHT 1977 ARTCRAFT COMPANY

DOUGLAS COUNTY, WISCONSIN

DOUGLAS COUNTY FOREST LAND

STATE & PRIVATE FOREST CROP LAND

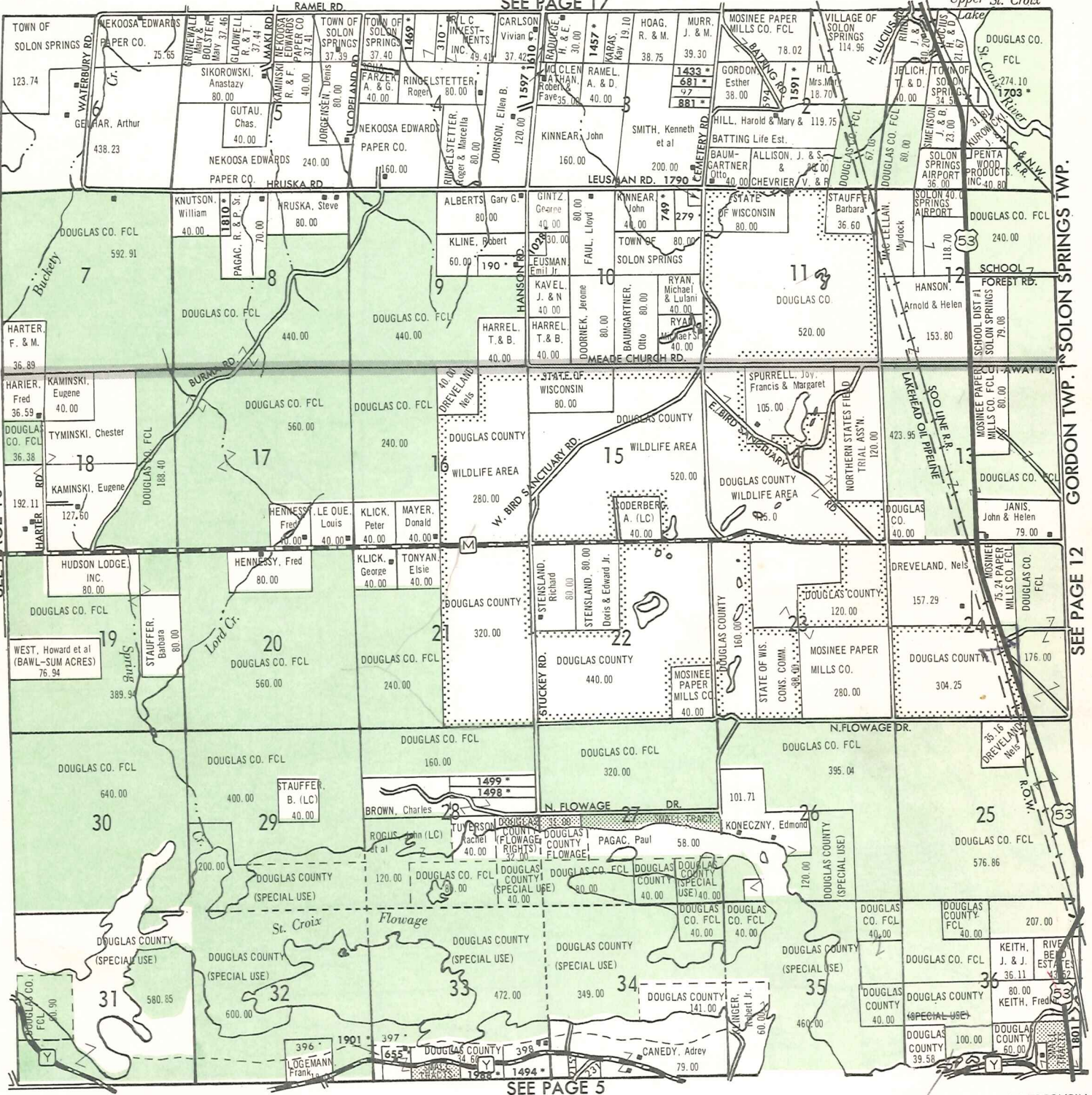
SEE PAGE 17

Upper St. Croix

SEE PAGE 10

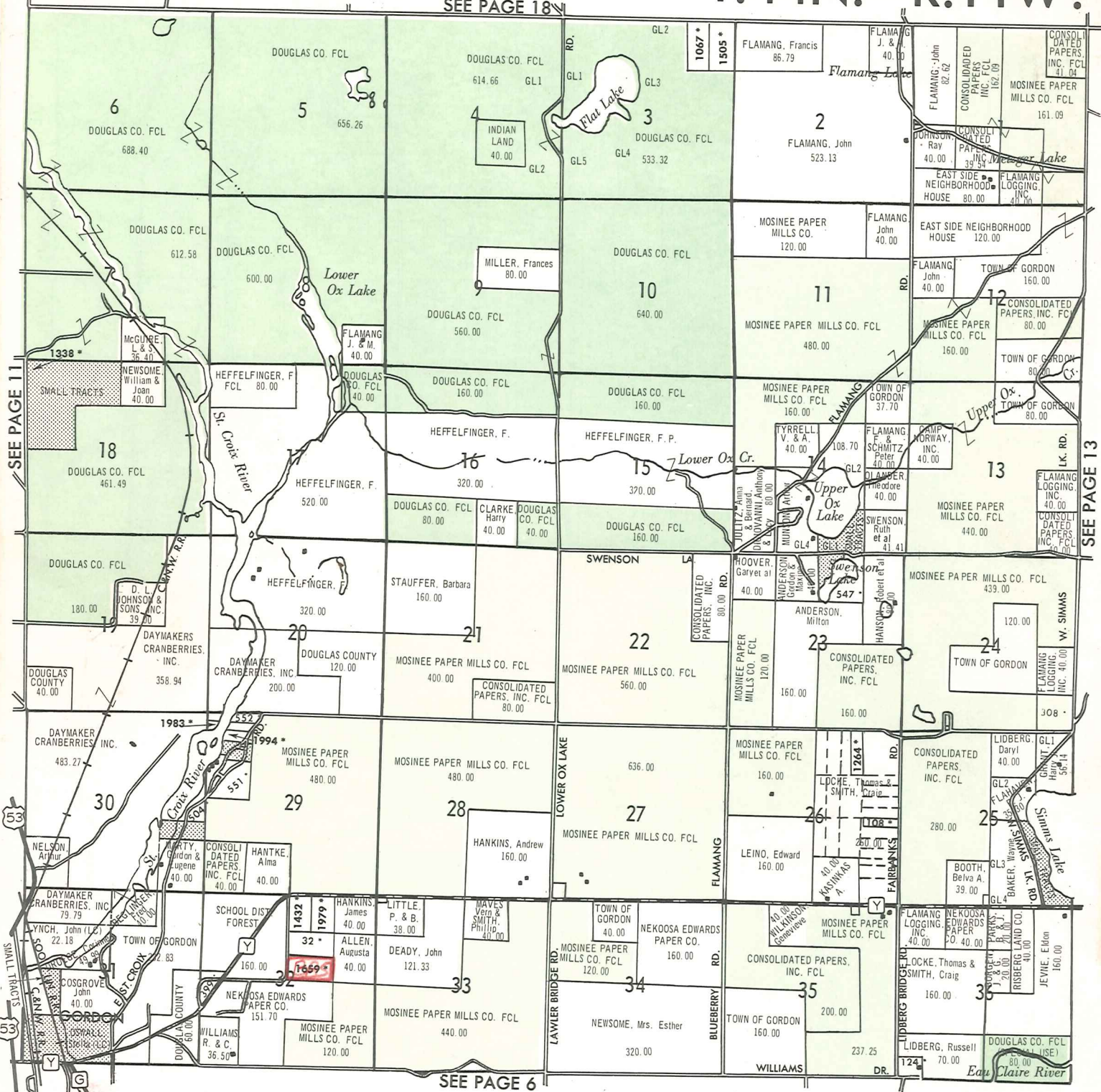
GORDON TWP. | SOLON SPRINGS TWP.

SEE PAGE 12



SEE PAGE 5

Special Use



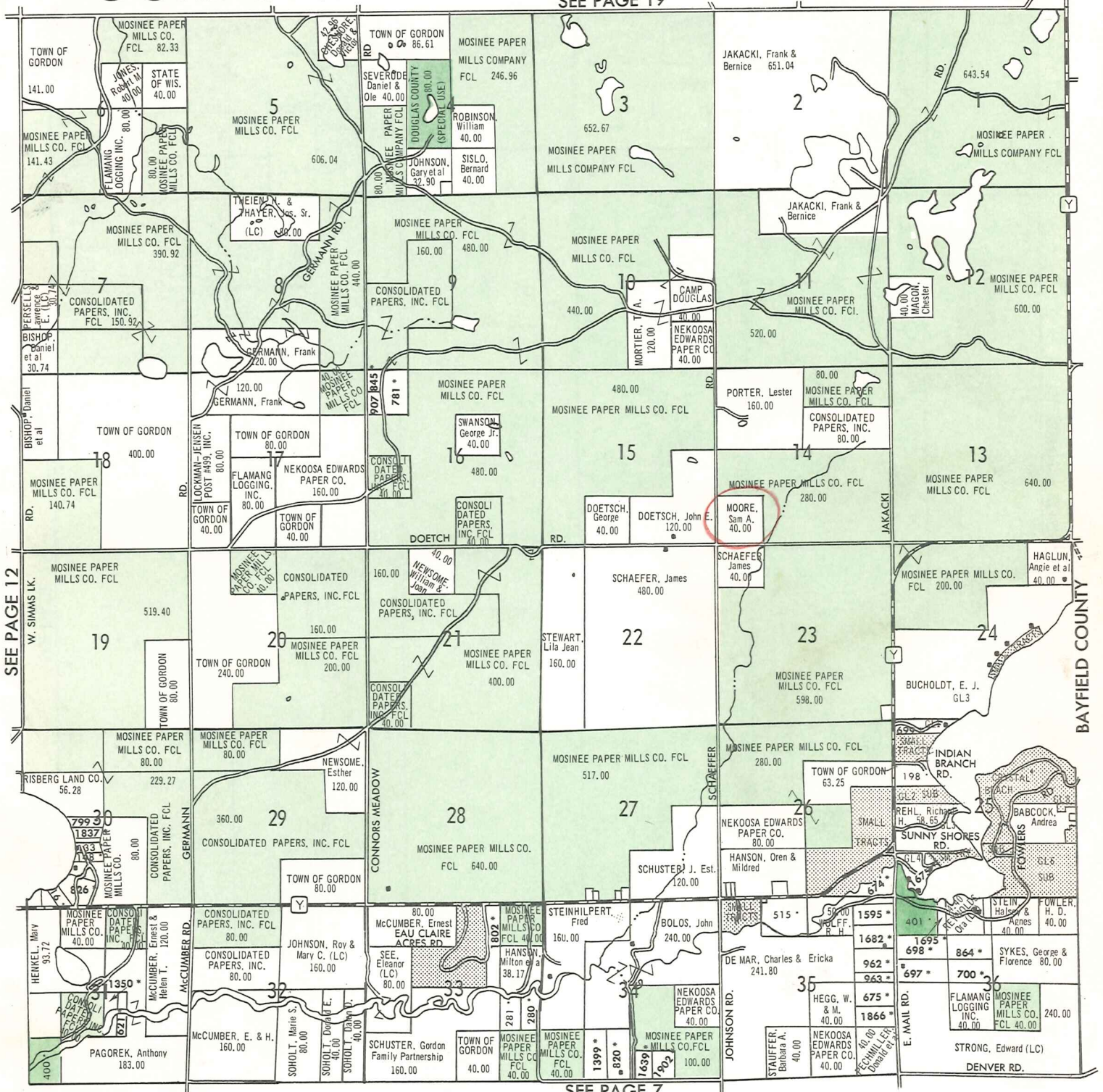
SEE PAGE 11

SEE PAGE 13

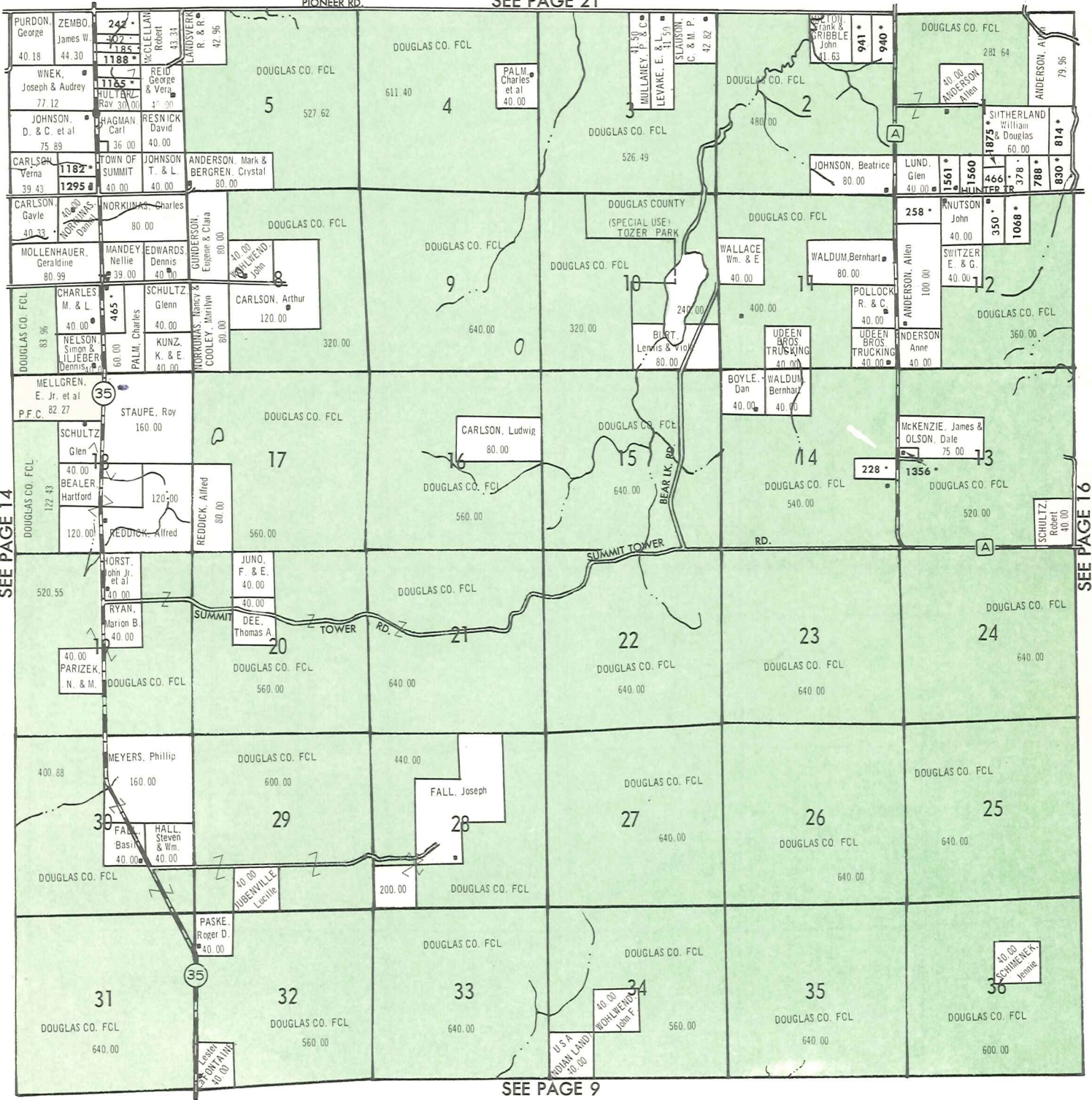
SEE PAGE 6

DOUGLAS COUNTY FOREST LAND

STATE & PRIVATE FOREST CROP LAND



SEE PAGE 21



SEE PAGE 14

SEE PAGE 16

SEE PAGE 9

SEE PAGE 22

SEE PAGE 15

SOLON SPRINGS TWP. | BENNETT TWP.

SEE PAGE 17

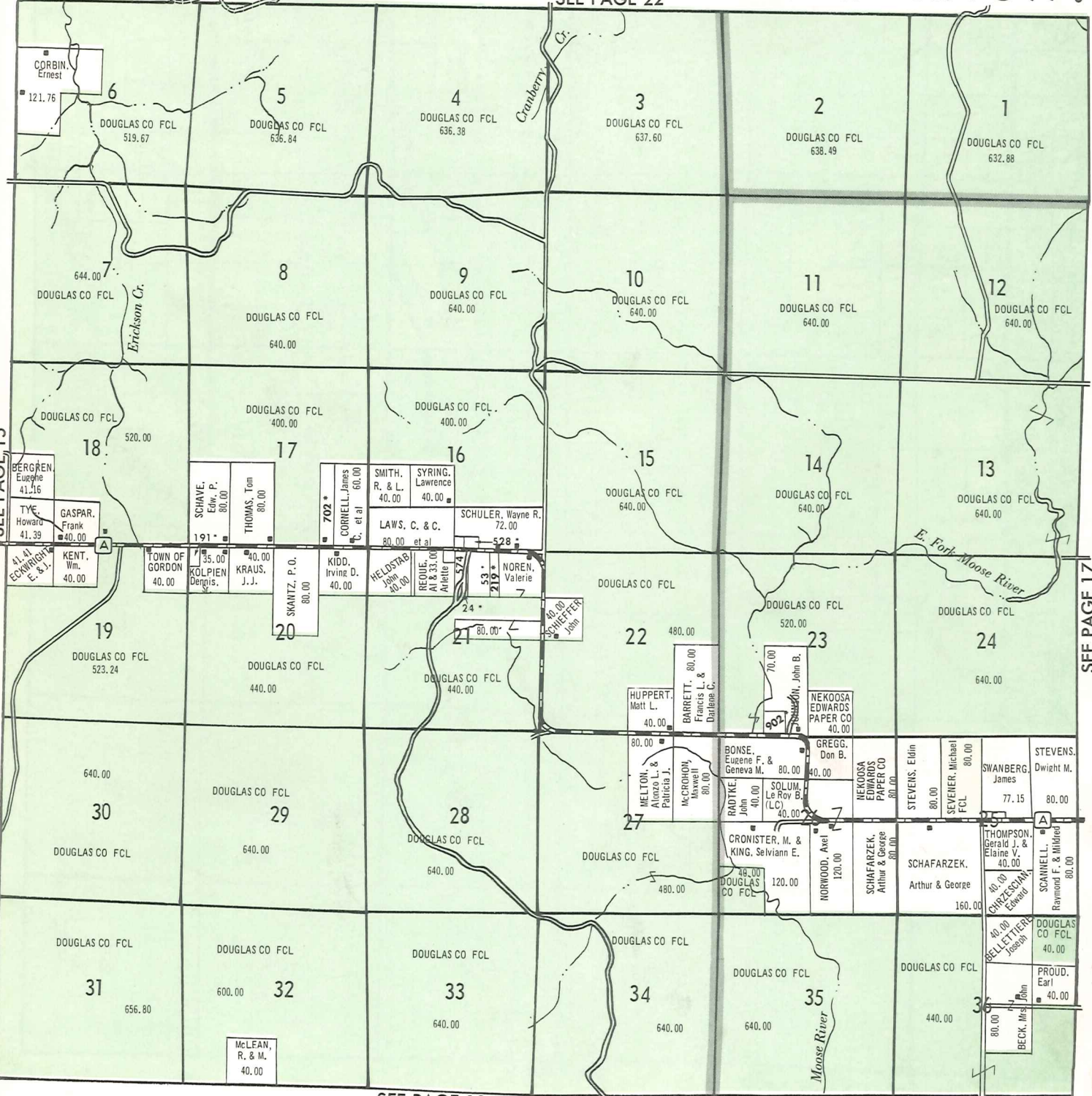
SEE PAGE 10

GORDON TWP. | SOLON SPRINGS TWP.

DOUGLAS COUNTY, WISCONSIN

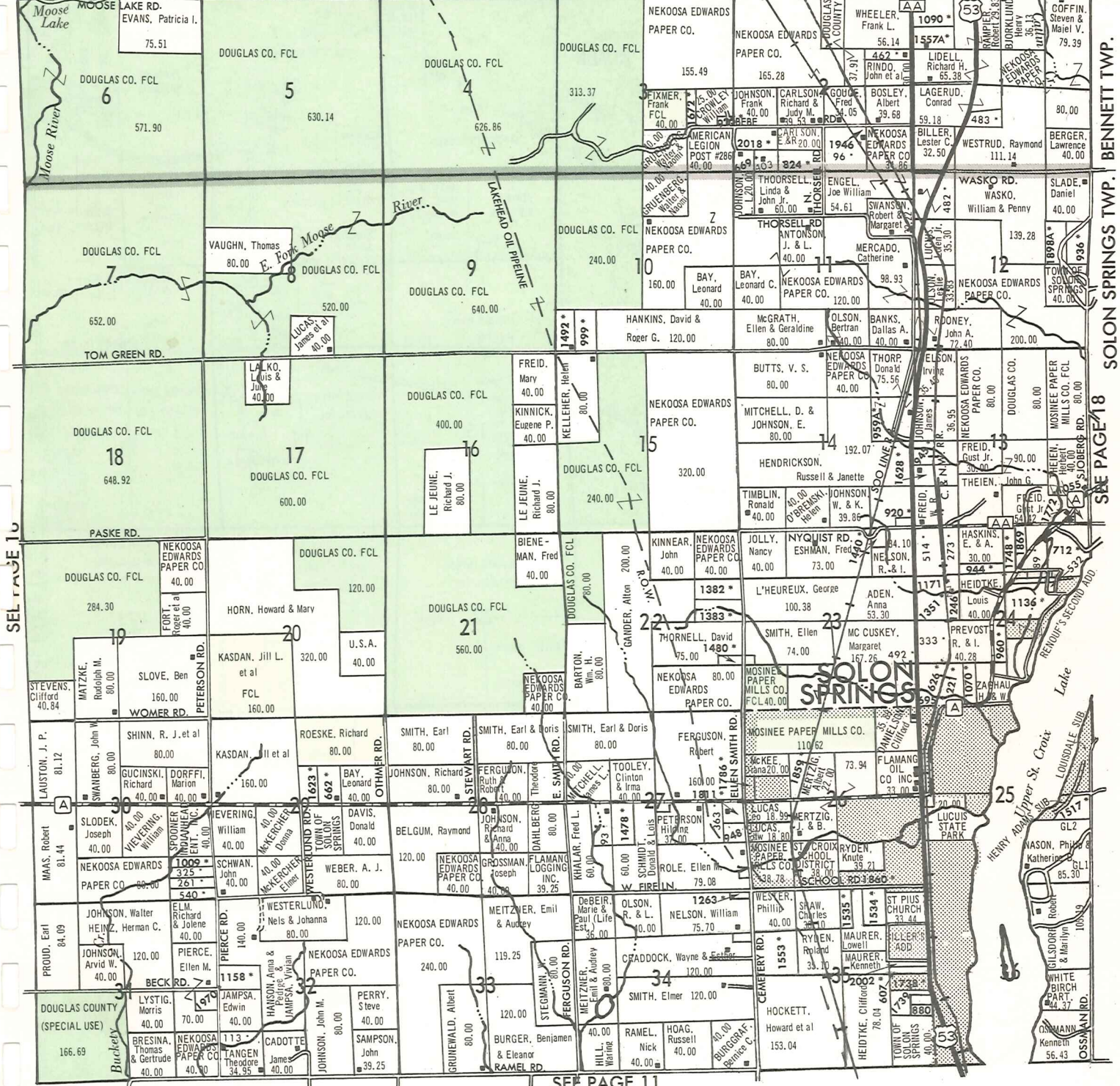
COPYRIGHT 1977 ARTCRAFT COMPANY

DOUGLAS COUNTY FOREST LAND
STATE & PRIVATE FOREST CROP LAND



SOUTH PART **BENNETT** CENTRAL PART **SOLOON SPRINGS T.45N.—R.12W.**

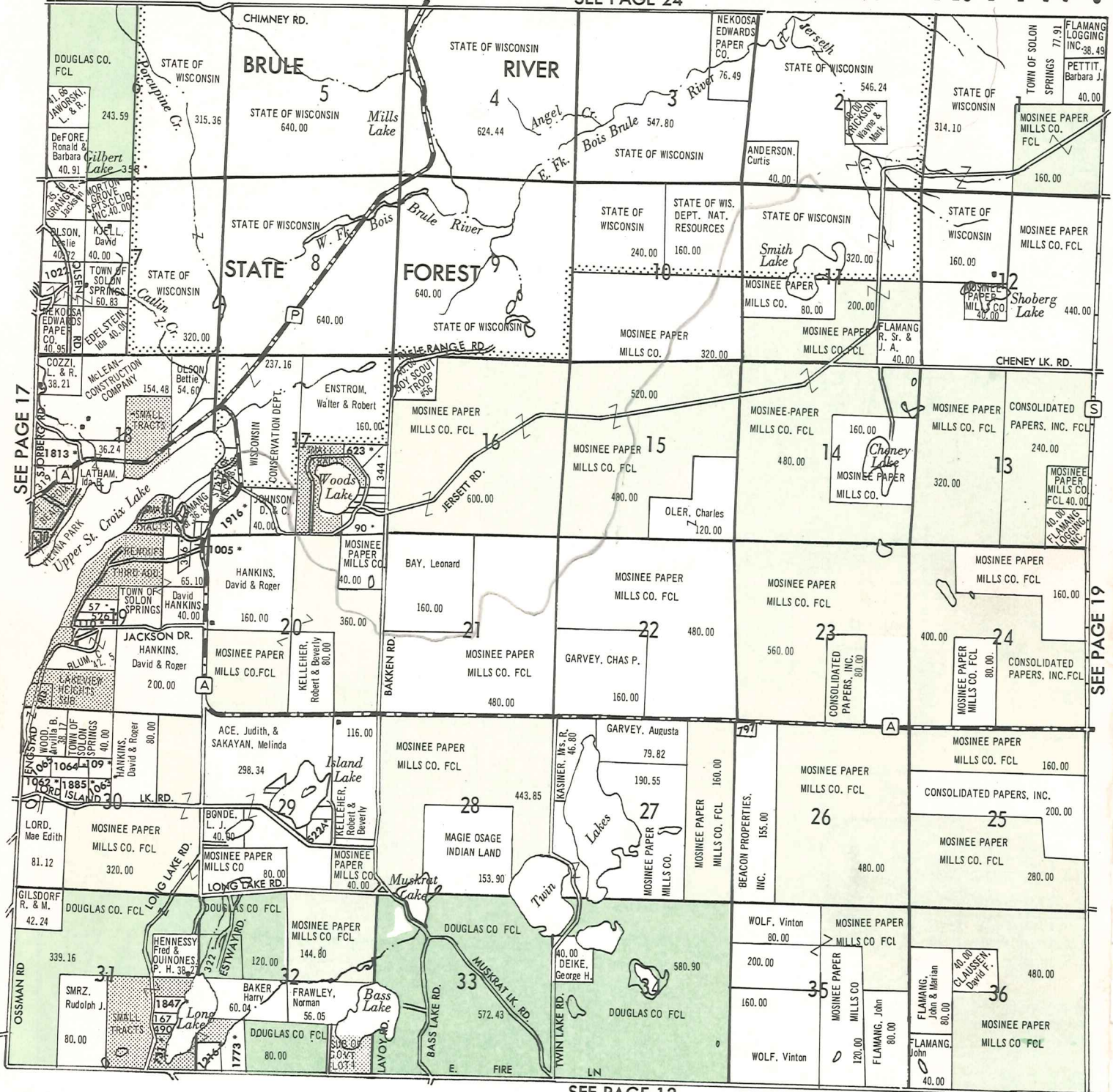
SEE PAGE 22



SEE PAGE 11

DOUGLAS COUNTY, WISCONSIN

COPYRIGHT 1977 ARTCRAFT COMPANY



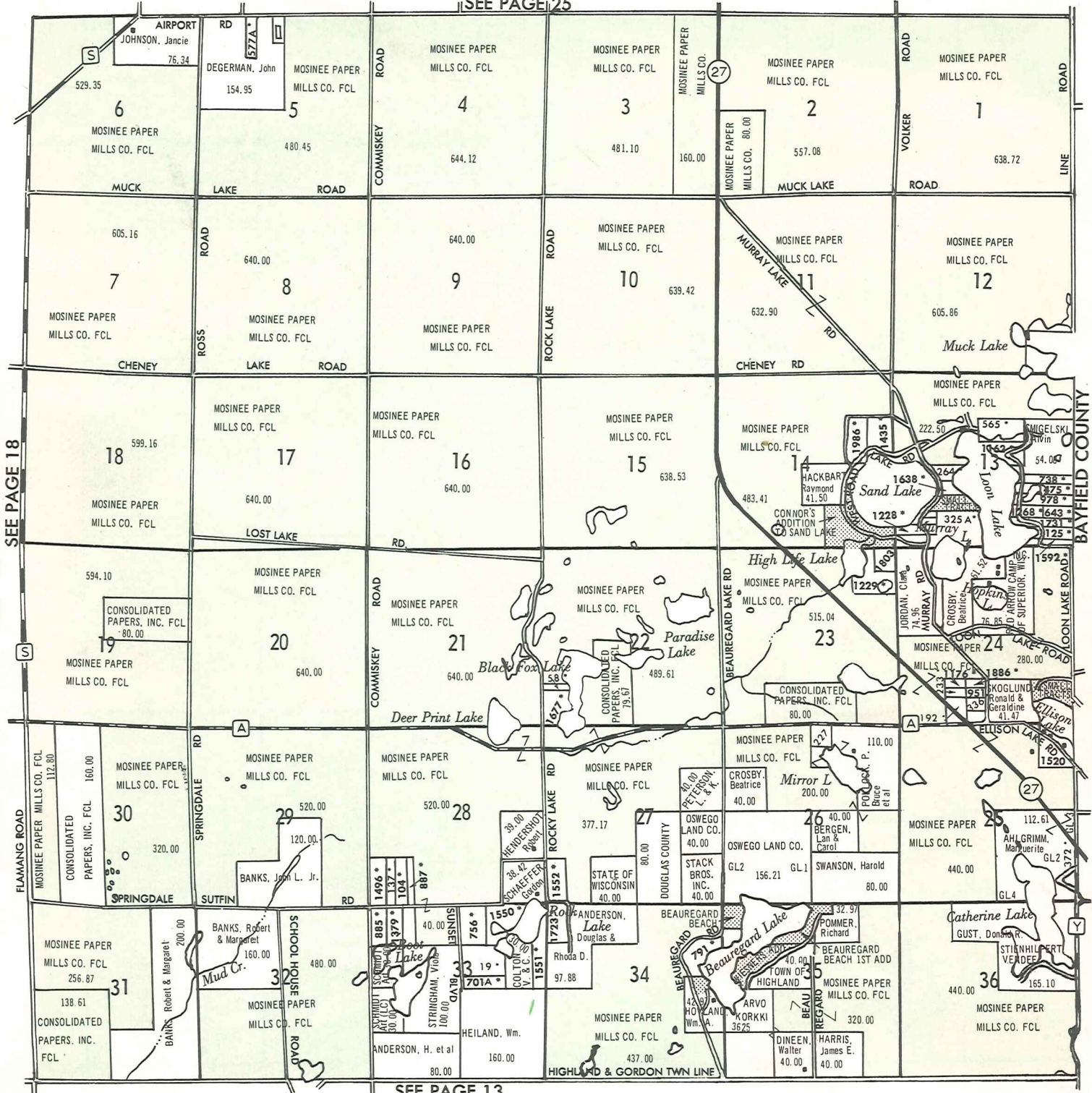
SEE PAGE 17

SEE PAGE 19

SEE PAGE 12

DOUGLAS COUNTY FOREST LAND
STATE & PRIVATE FOREST CROP LAND

SEE PAGE 25

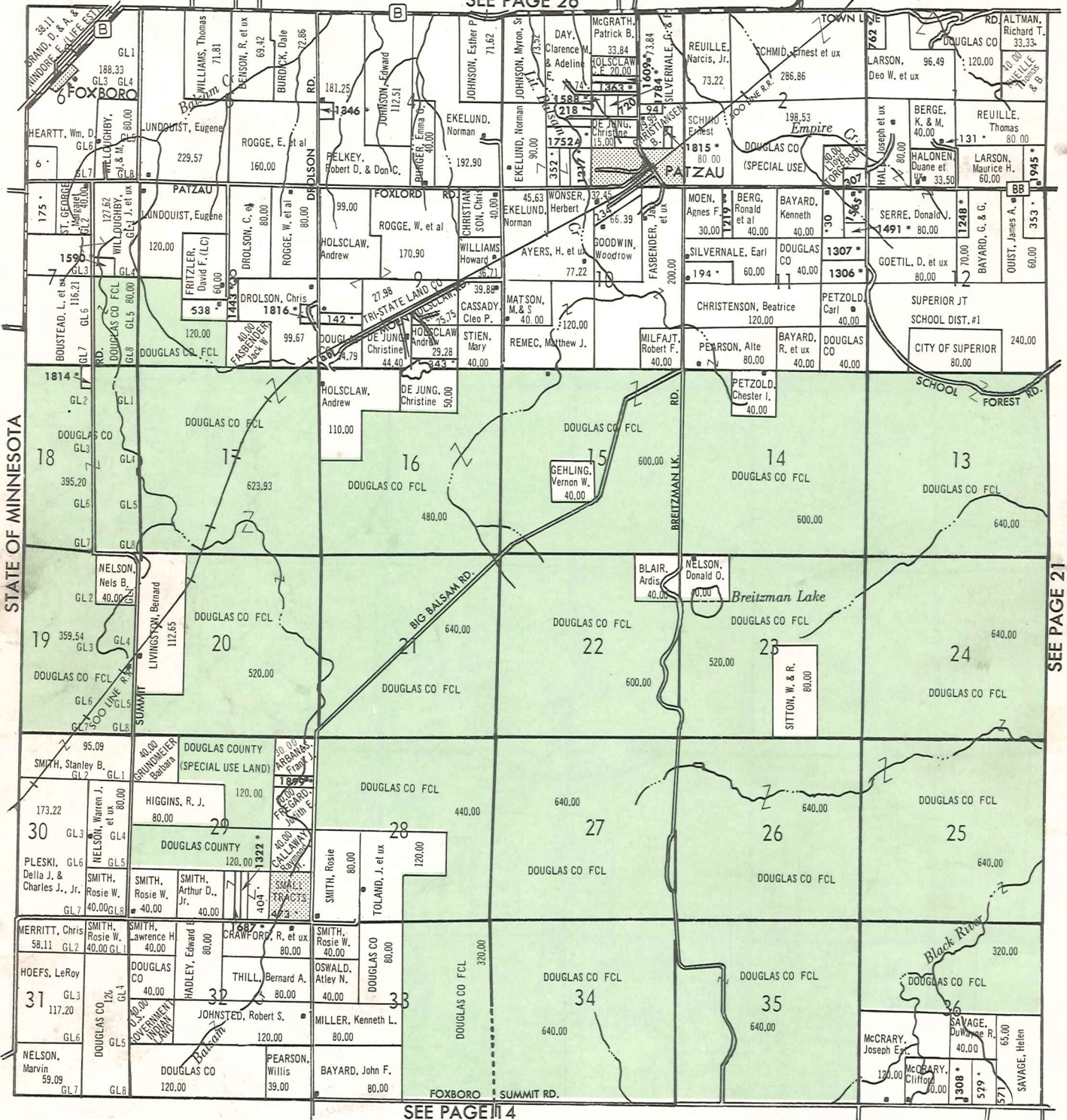


SEE PAGE 18

FLAMANG ROAD

SEE PAGE 13

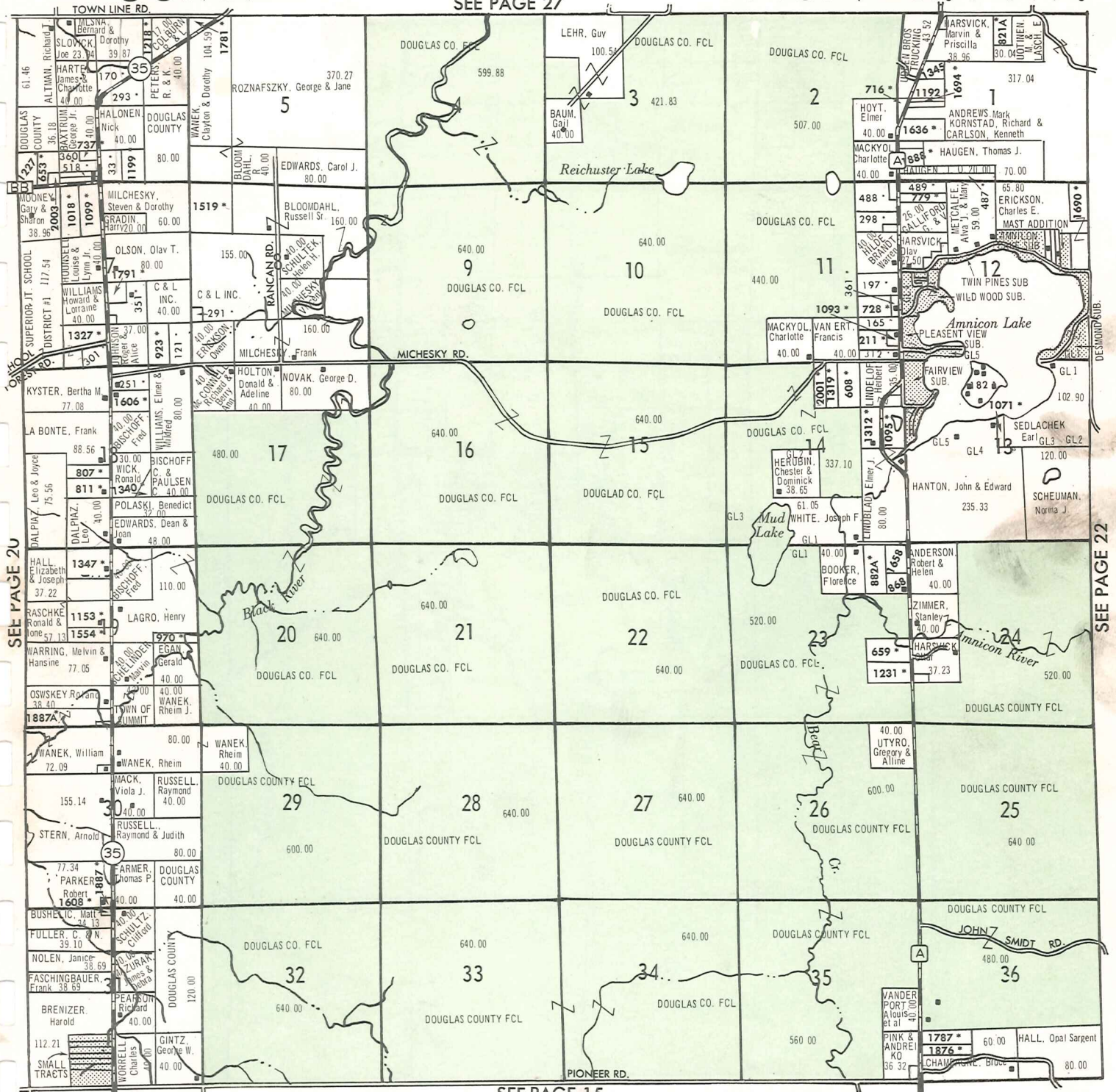
SEE PAGE 26



SEE PAGE 4

DOUGLAS COUNTY FOREST LAND

STATE & PRIVATE FOREST CROP LAND

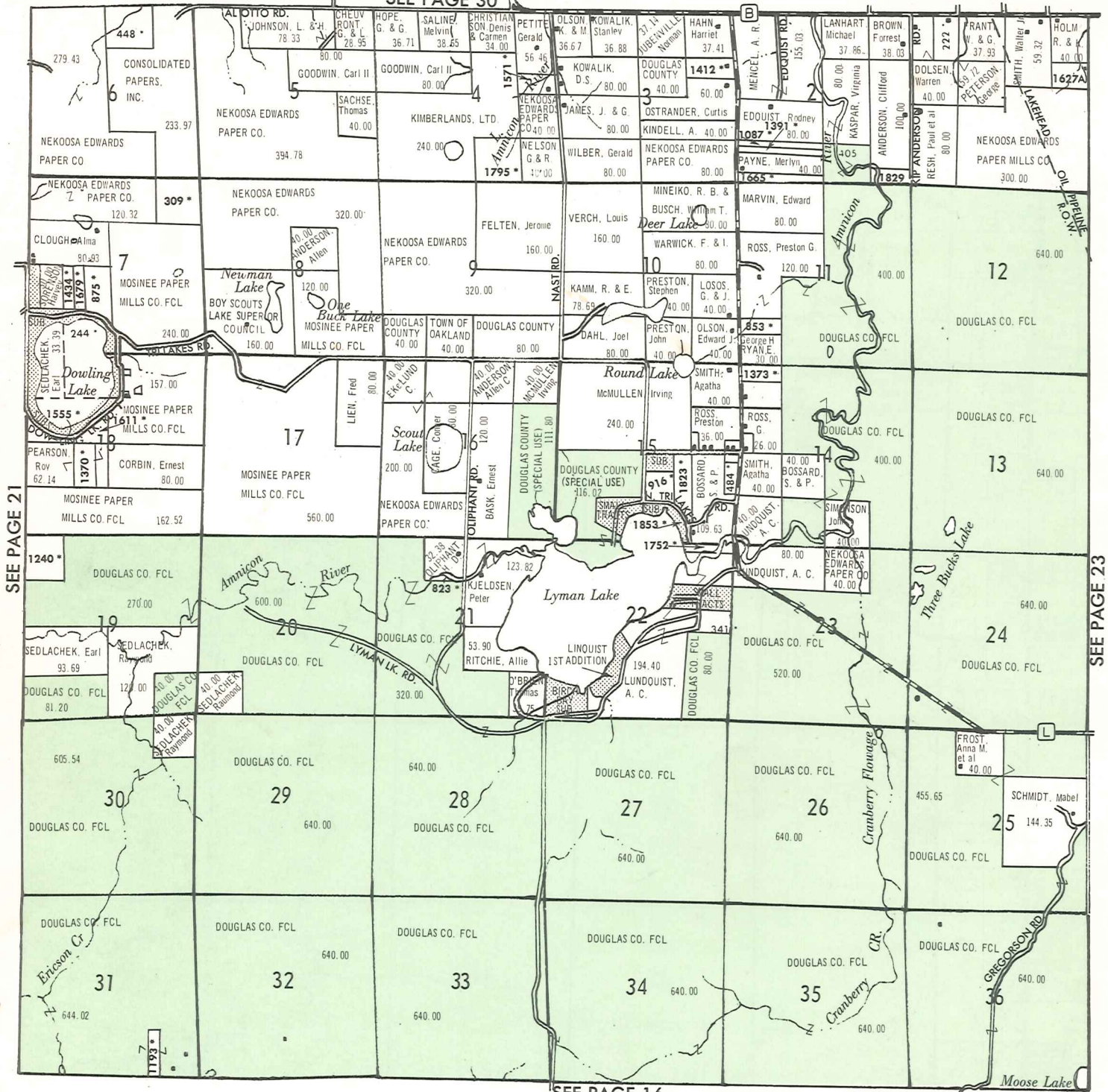


SEE PAGE 20

SEE PAGE 22

SEE PAGE 15

SEE PAGE 30

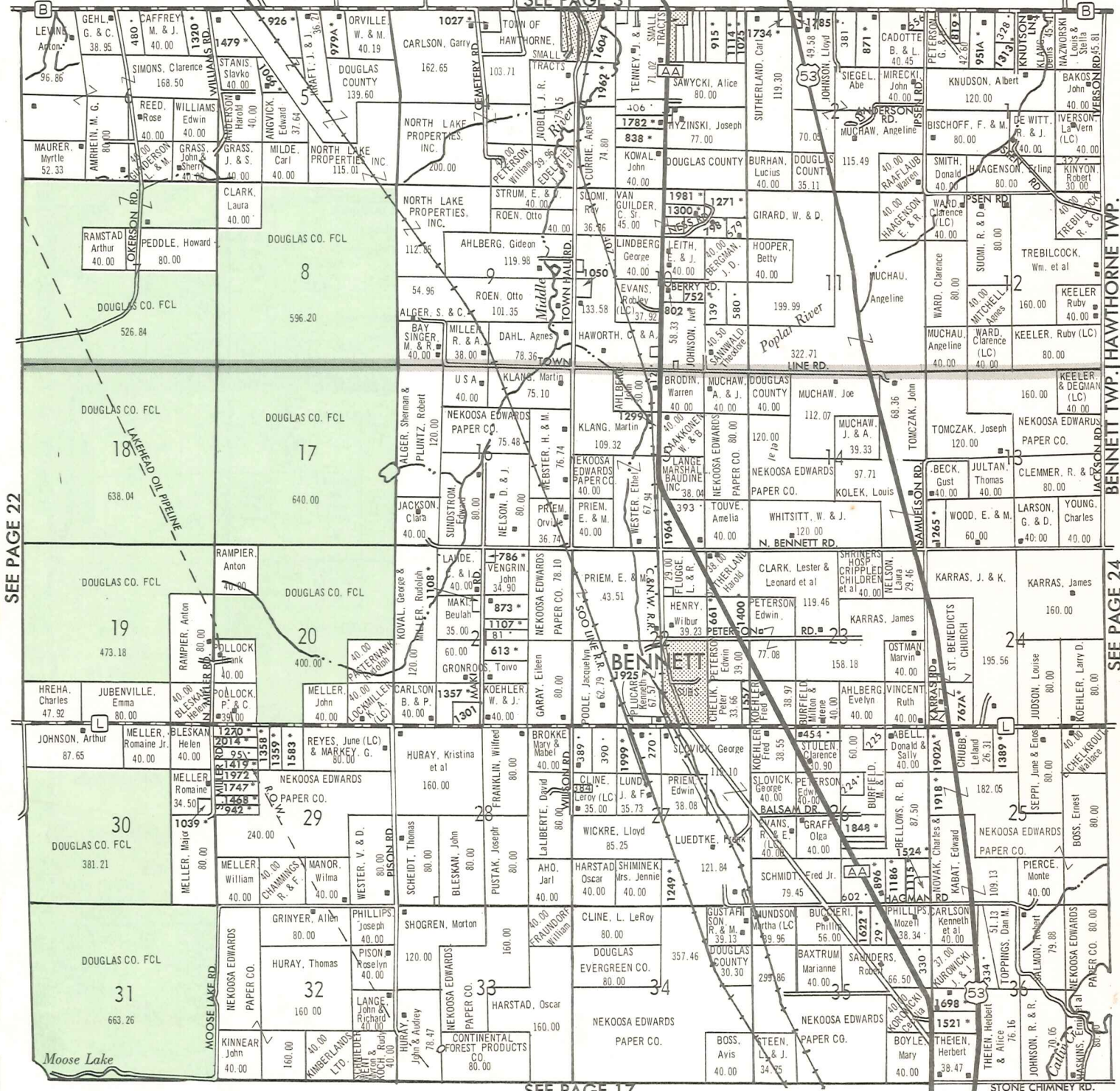


SEE PAGE 16

DOUGLAS COUNTY FOREST LAND

STATE & PRIVATE FOREST CROP LAND

SEE PAGE 31



SEE PAGE 17

BENNETT TWP. HAWTHORNE TWP. SEE PAGE 24

SOUTHEAST PART HAWTHORNE
NORTHEAST PART BENNETT

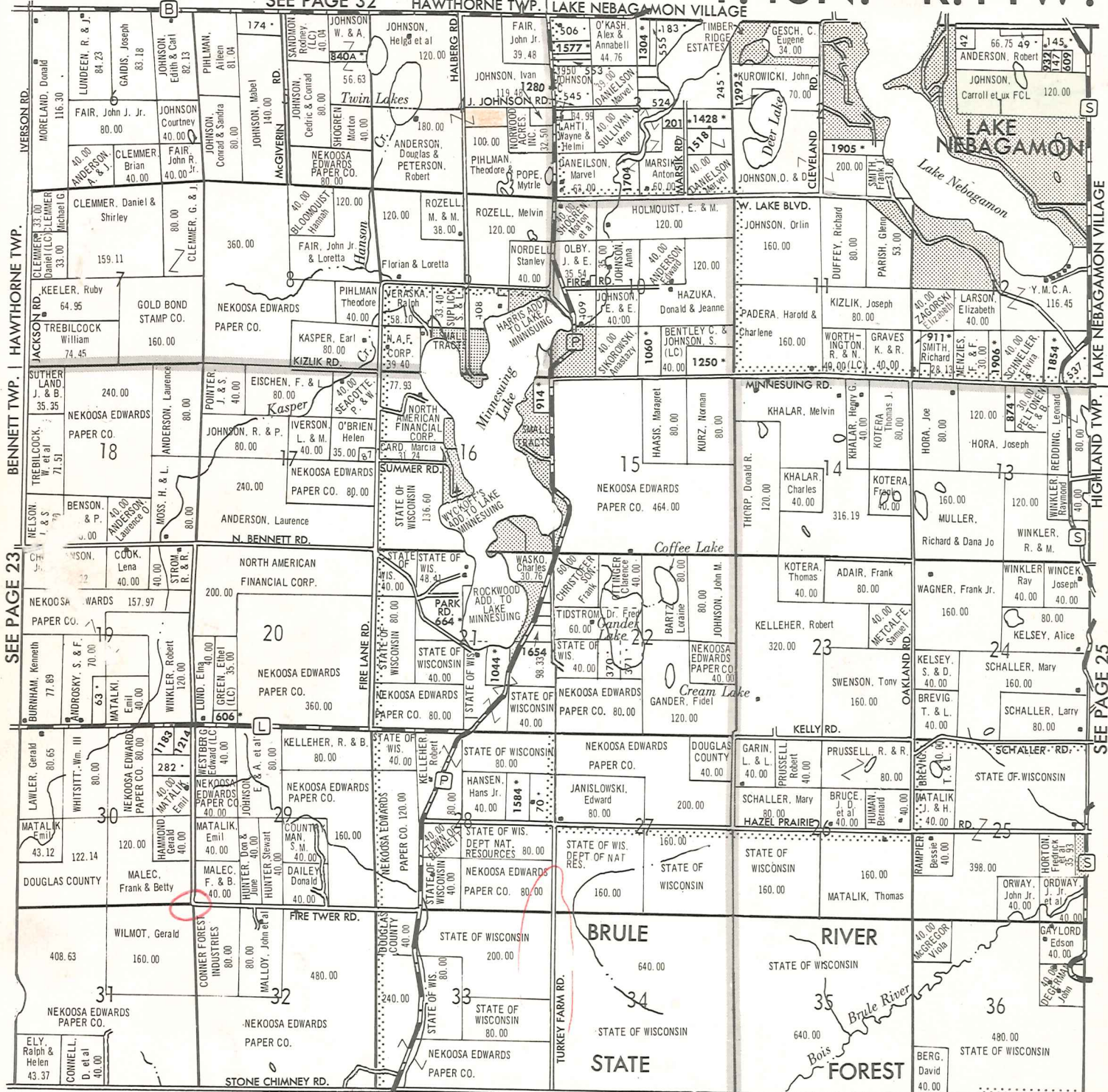
SOUTH PART LAKE NEBAGAMON VILLAGE

WEST PART HIGHLAND

T.46N.—R.11W.

SEE PAGE 32

HAWTHORNE TWP. LAKE NEBAGAMON VILLAGE



SEE PAGE 23

SEE PAGE 25

SEE PAGE 18 BENNETT TWP. HIGHLAND TWP

COPYRIGHT 1977 ARTCRAFT COMPANY

DOUGLAS COUNTY, WISCONSIN

DOUGLAS COUNTY FOREST LAND STATE & PRIVATE FOREST CROP LAND

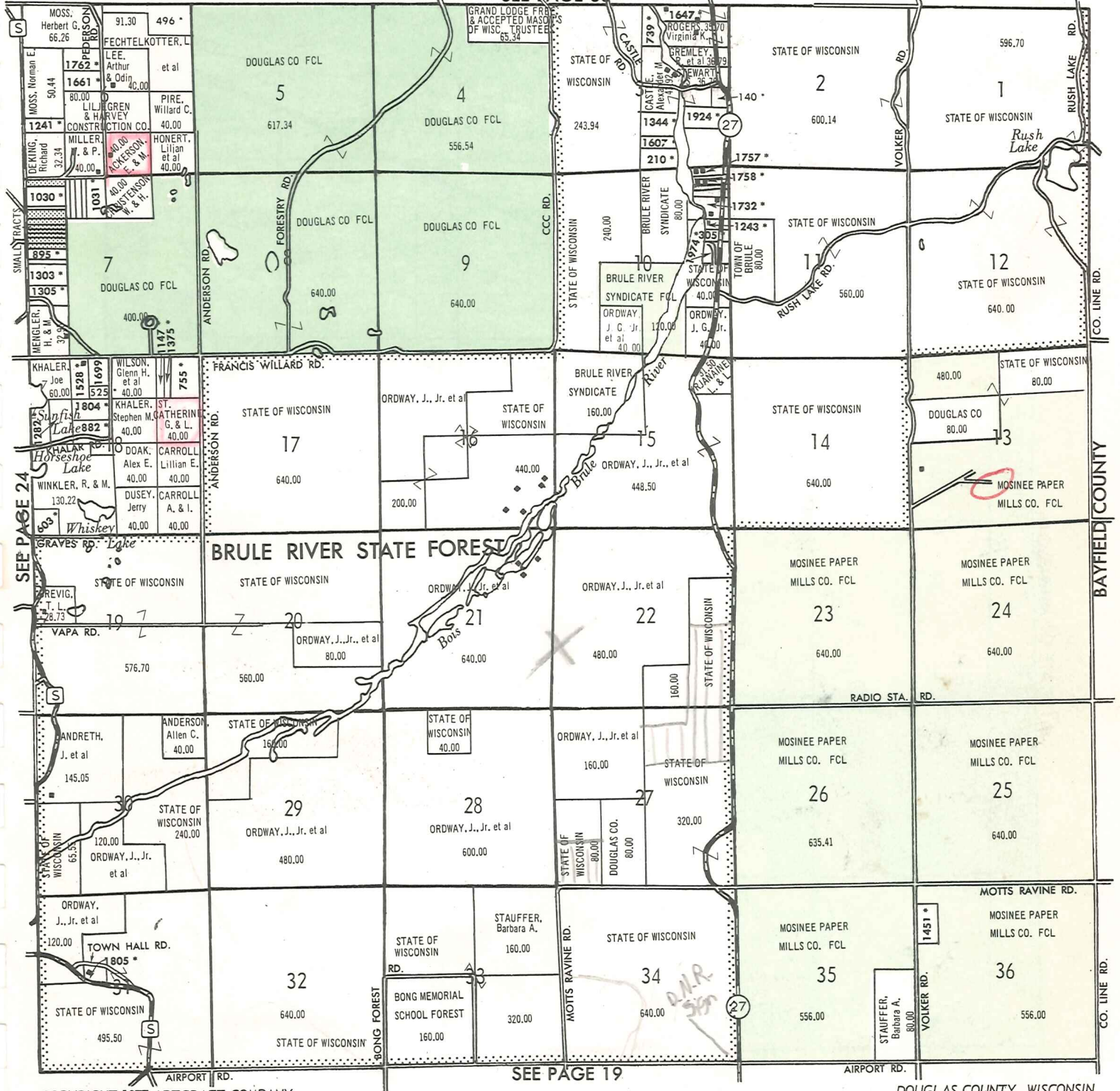
NORTH PART

HIGHLAND

T.46N.—R.10W.

141

SEE PAGE 33



SEE PAGE 24

SEE PAGE 19

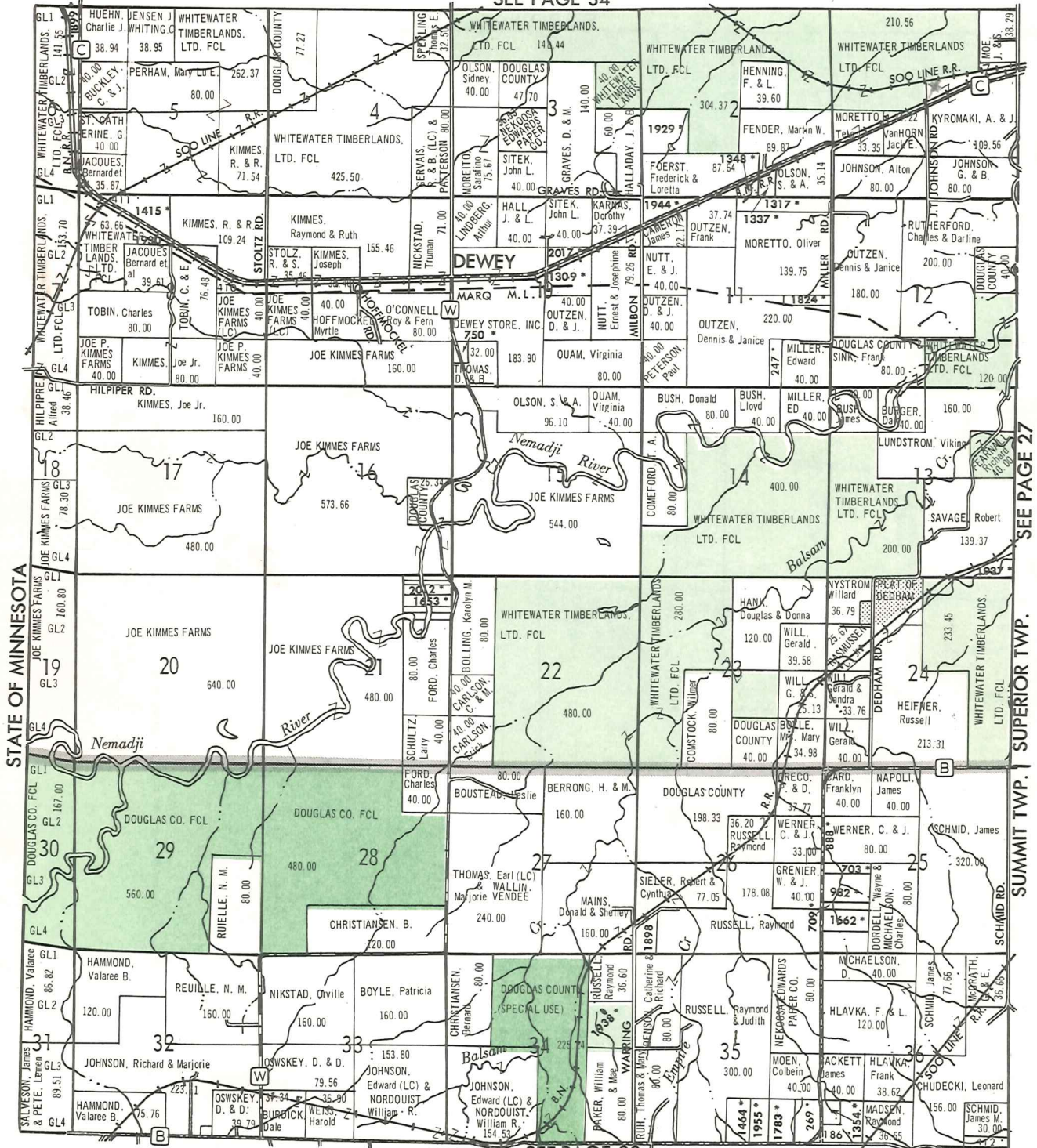
COPYRIGHT 1977 ARTCRAFT COMPANY

DOUGLAS COUNTY, WISCONSIN

BAYFIELD COUNTY

CO. LINE RD.

SEE PAGE 34



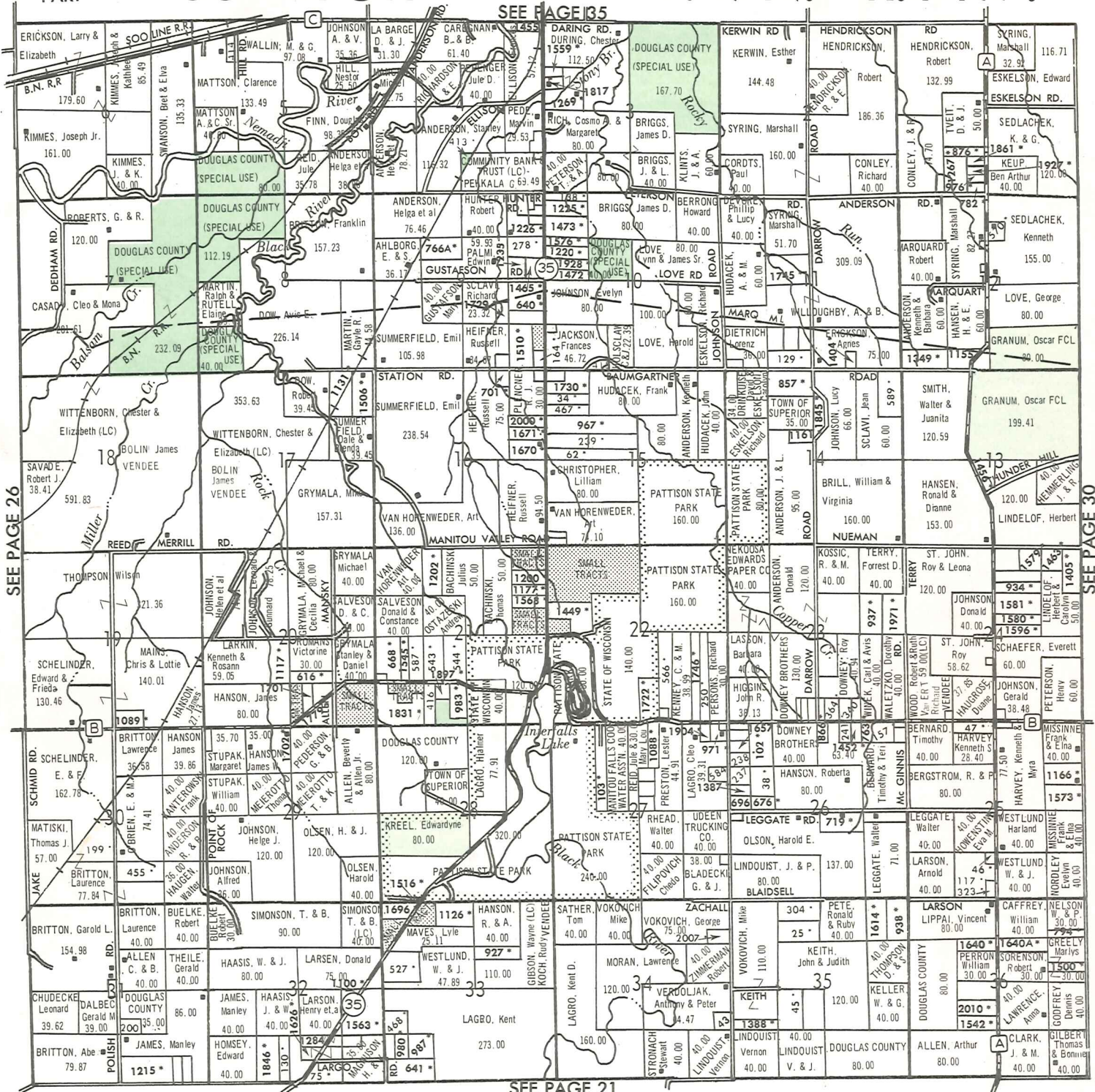
STATE OF MINNESOTA

SEE PAGE 27
SUMMIT TWP. | SUPERIOR TWP.

SEE PAGE 20

DOUGLAS COUNTY FOREST LAND
STATE & PRIVATE FOREST CROP LAND

SEE PAGE 35



SEE PAGE 26

SEE PAGE 30

SEE PAGE 21


DOUGLAS




SUPERIOR HARBOR ENTRY



FOREIGN SHIP IN PORT



PATTISON STATE PARK - MANITOU FALLS



SUPERIOR-DULUTH BLATNIK HIGHBRIDGE

COUNTY




DOUGLAS COUNTY WILDLIFE




CITY-COUNTY COMPLEX



SNOWMOBILE TRAIL GROOMER



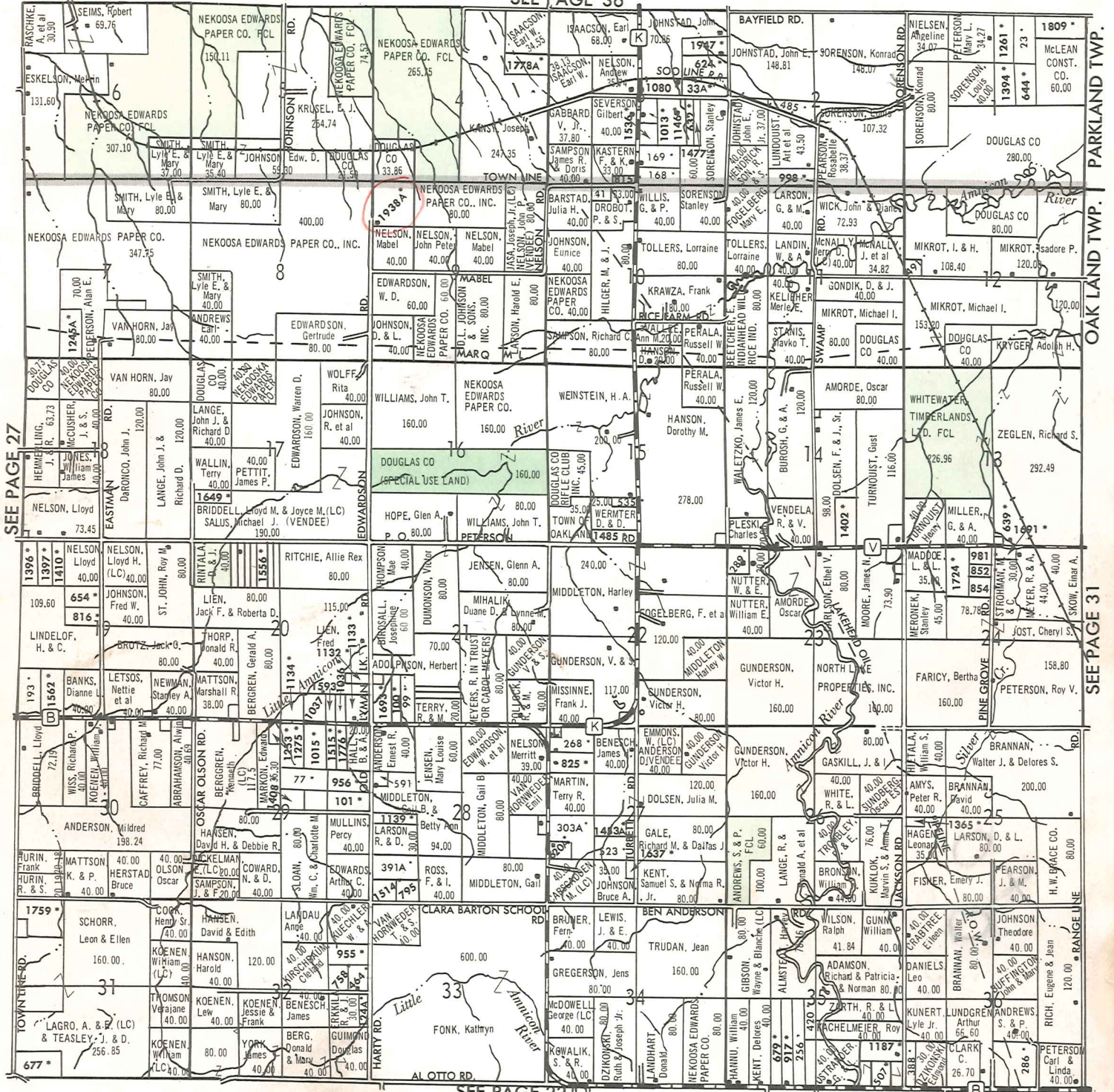
UNIVERSITY OF WISCONSIN - SUPERIOR



WHALEBACK - SS METEOR

SOUTH PART **PARKLAND** NORTH PART **OAKLAND** T.47N.—R.13W.

SEE PAGE 36



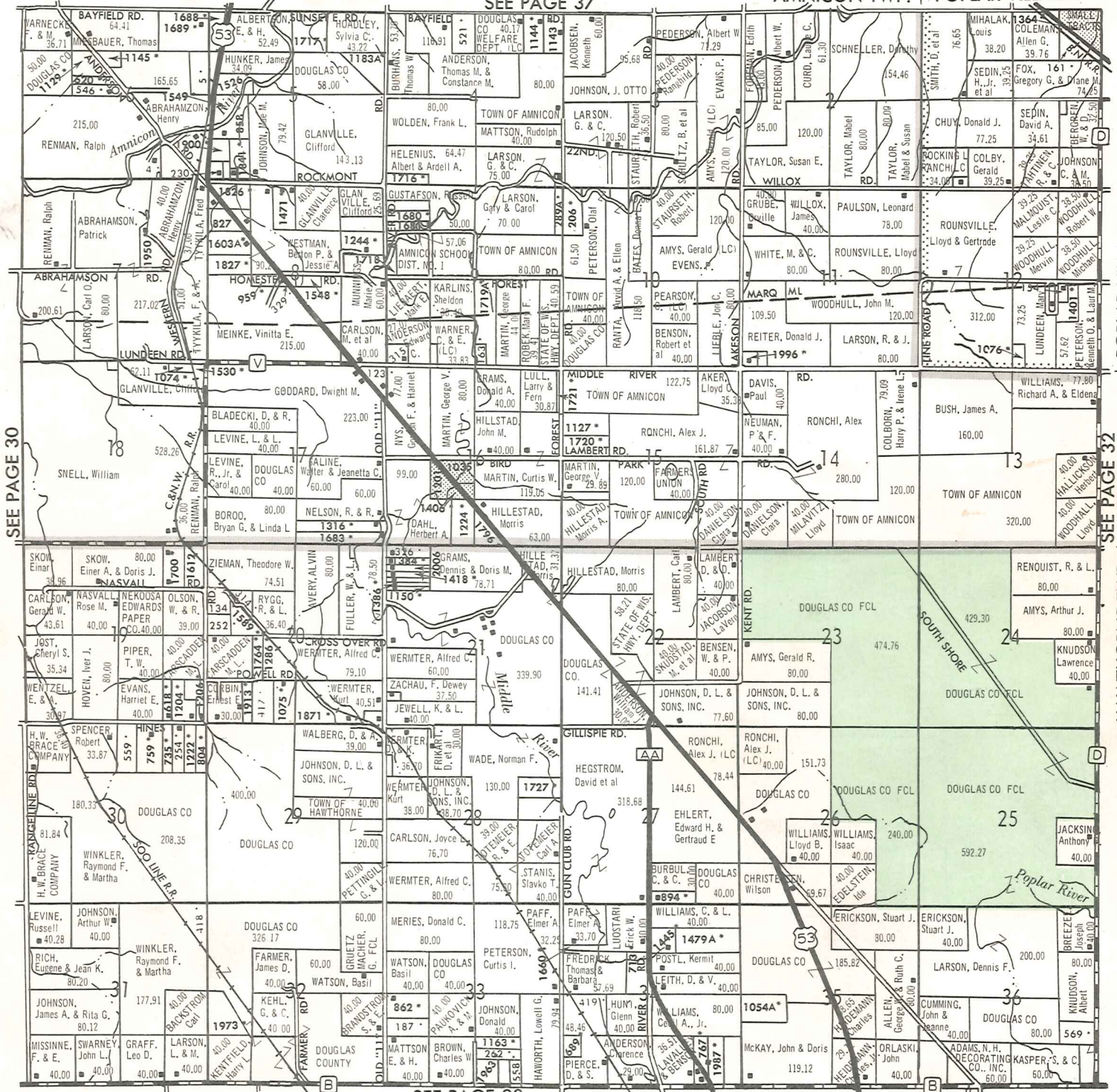
SEE PAGE 22

COPYRIGHT 1977 ARTCRAFT COMPANY

DOUGLAS COUNTY, WISCONSIN

DOUGLAS COUNTY FOREST LAND
STATE & PRIVATE FOREST CROP LAND

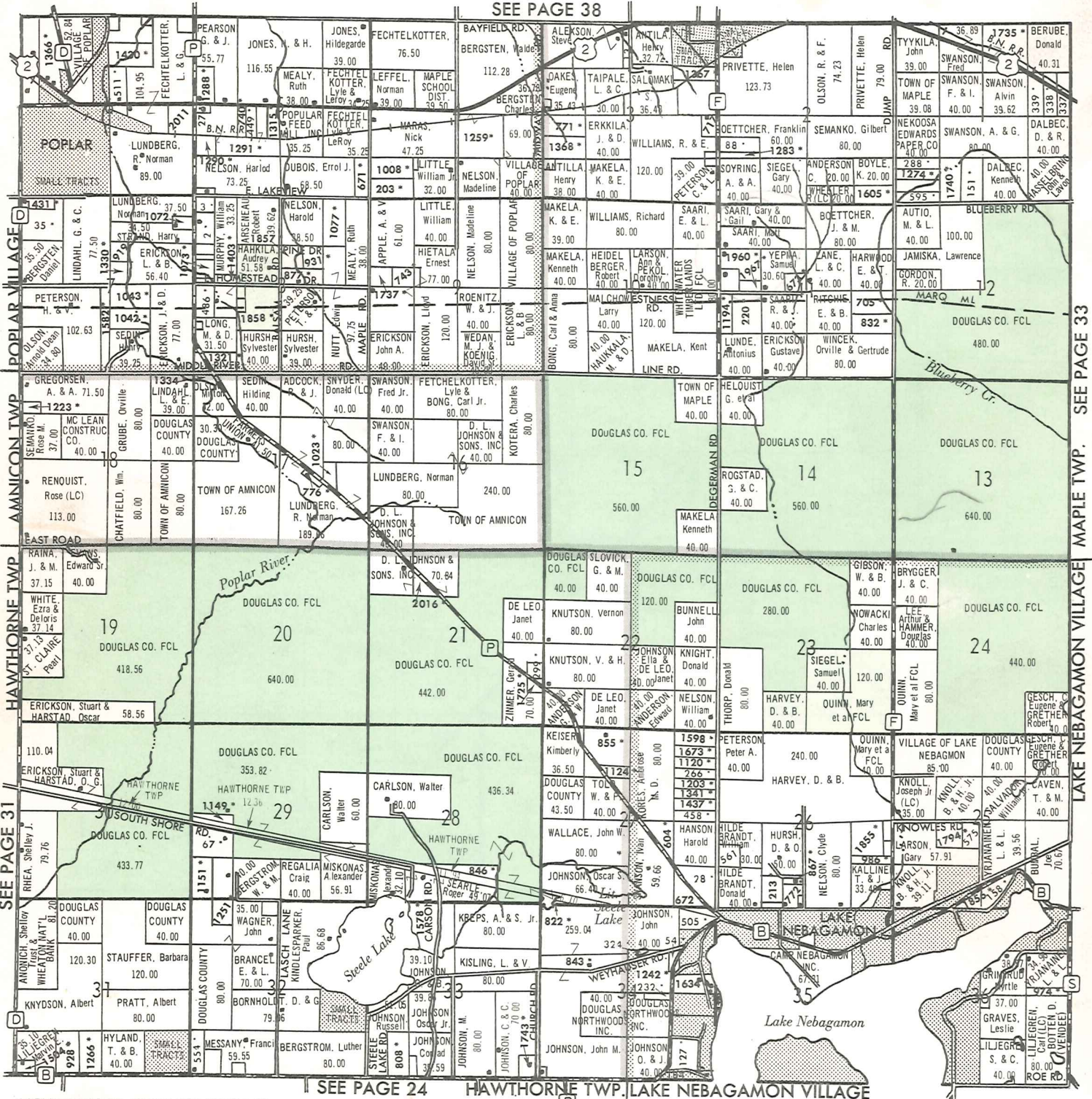
SEE PAGE 37



SEE PAGE 30

SEE PAGE 32
HAWTHORNE TWP. | AMNICON TWP. | POPLAR VILLAGE

SEE PAGE 38



SEE PAGE 24

SEE PAGE 33

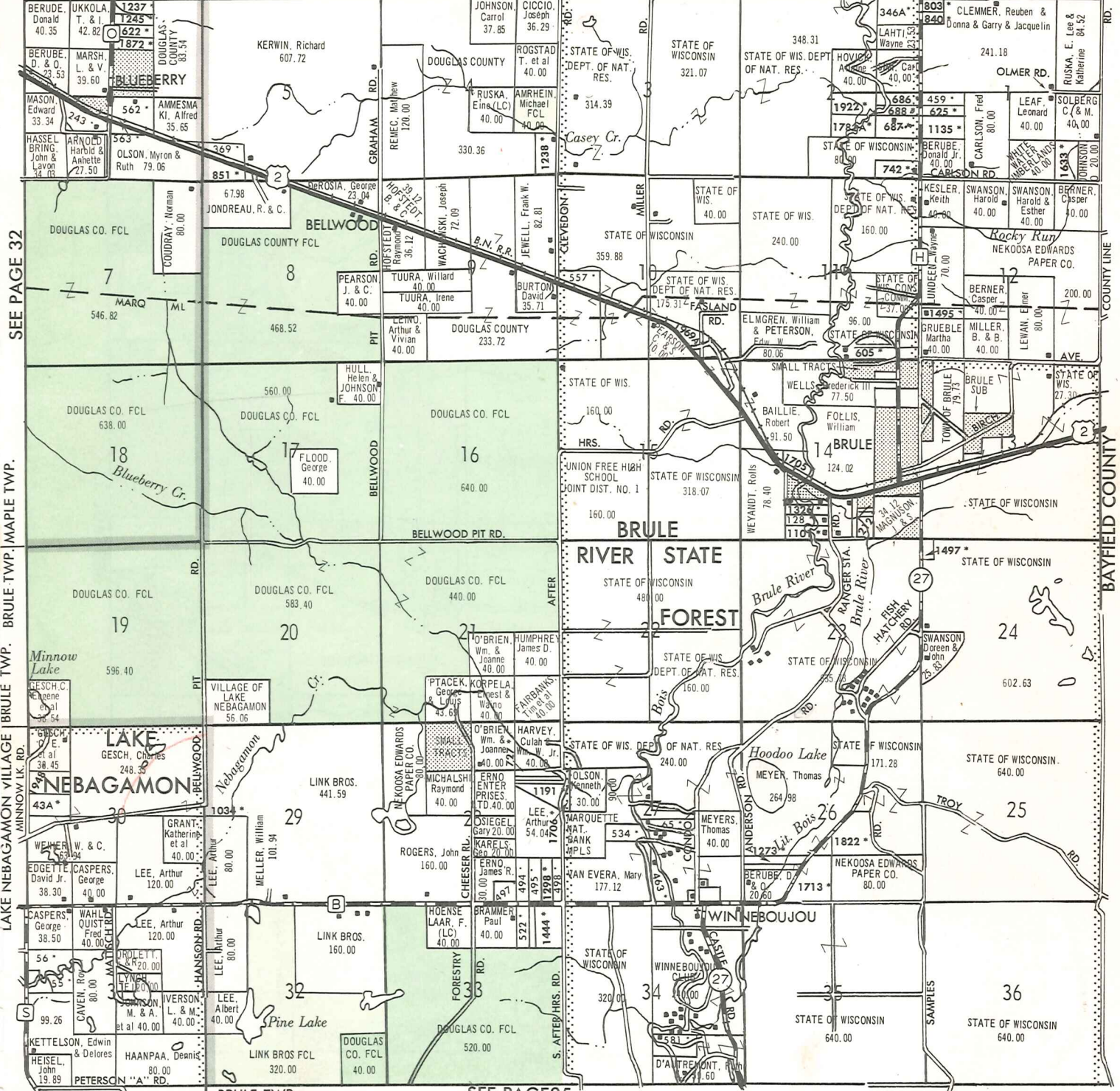
DOUGLAS COUNTY FOREST LAND STATE & PRIVATE FOREST CROP LAND

SOUTHEAST MAPLE PART

SOUTH BRULE EAST LAKE NEBAGAMON VILLAGE

T.47N.—R.10W.

MAPLE BRULE SEE PAGE 39



SEE PAGE 32

BRULE TWP. MAPLE TWP.

BRULE TWP. MAPLE TWP.

BRULE TWP. MAPLE TWP.

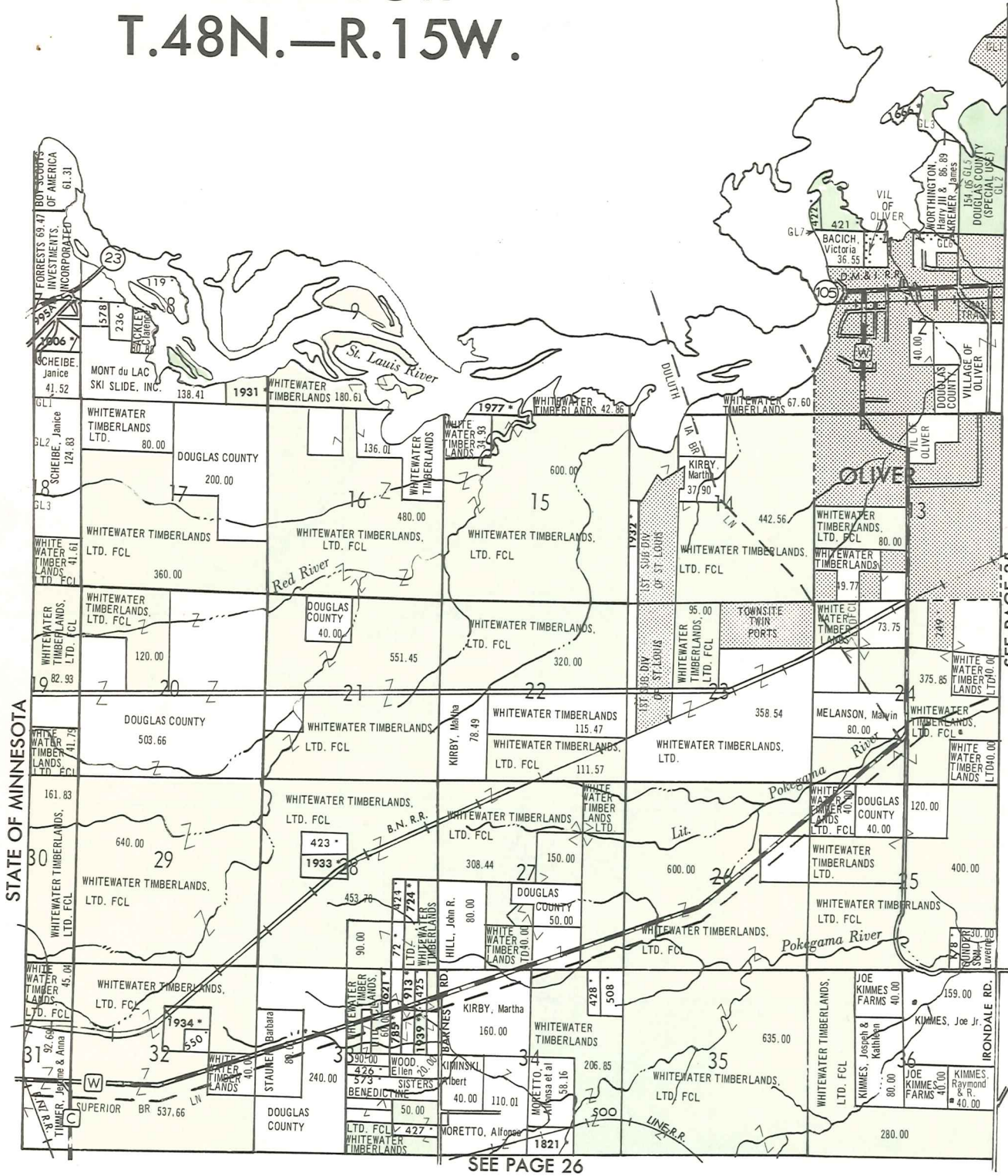
BRULE TWP. MAPLE TWP.

SEE PAGE 25

COPYRIGHT 1977 ARTCRAFT COMPANY

DOUGLAS COUNTY, WISCONSIN

SUPERIOR T.48N.—R.15W.



STATE OF MINNESOTA

SEE PAGE 35

SEE PAGE 26

DOUGLAS COUNTY FOREST LAND

STATE & PRIVATE FOREST CROP LAND

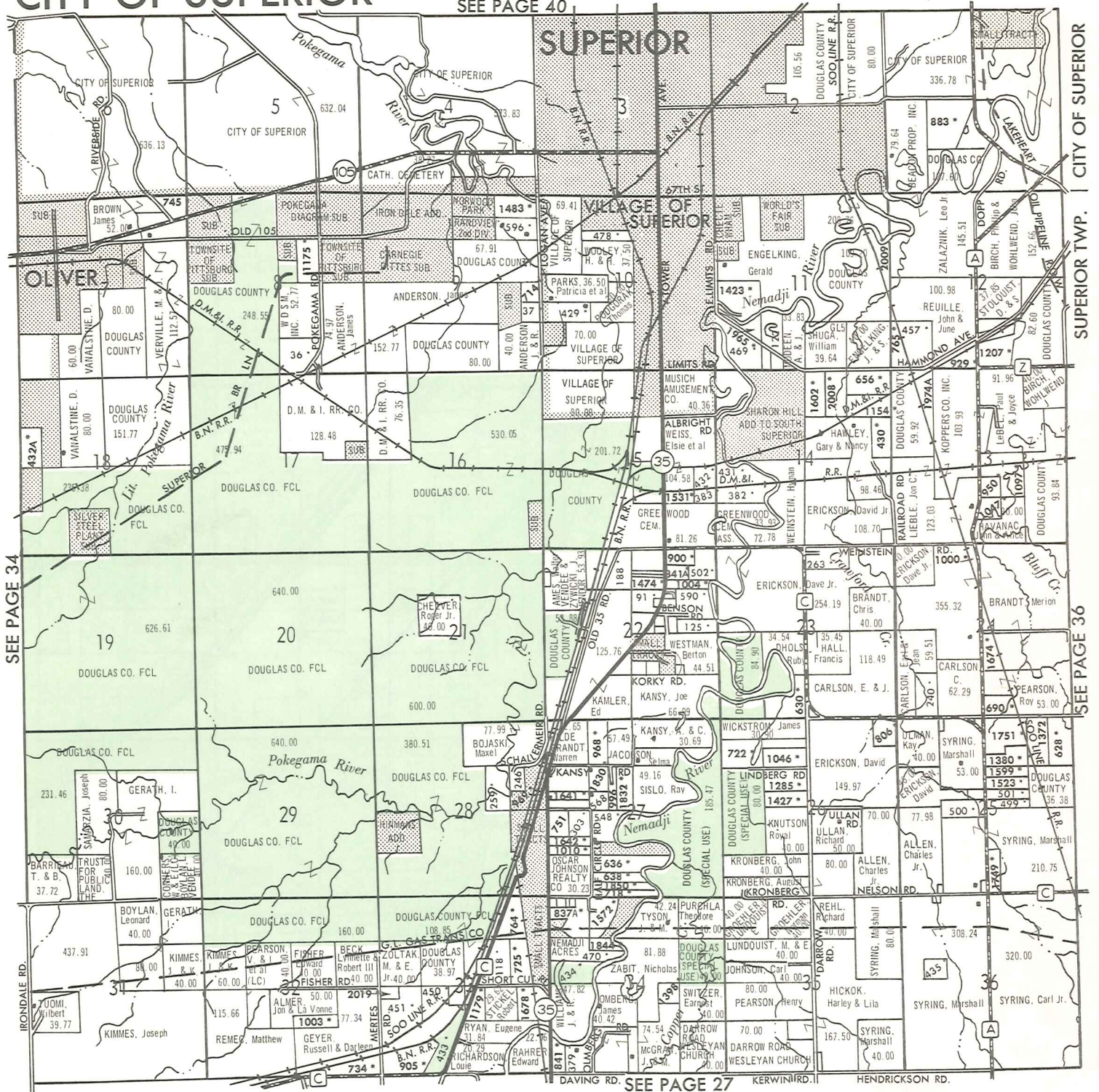
SOUTHWEST PART

NORTHEAST PART

CITY OF SUPERIOR

SEE PAGE 40

SUPERIOR T.48N.—R.14W.



SEE PAGE 34

CITY OF SUPERIOR

SUPERIOR TWP.

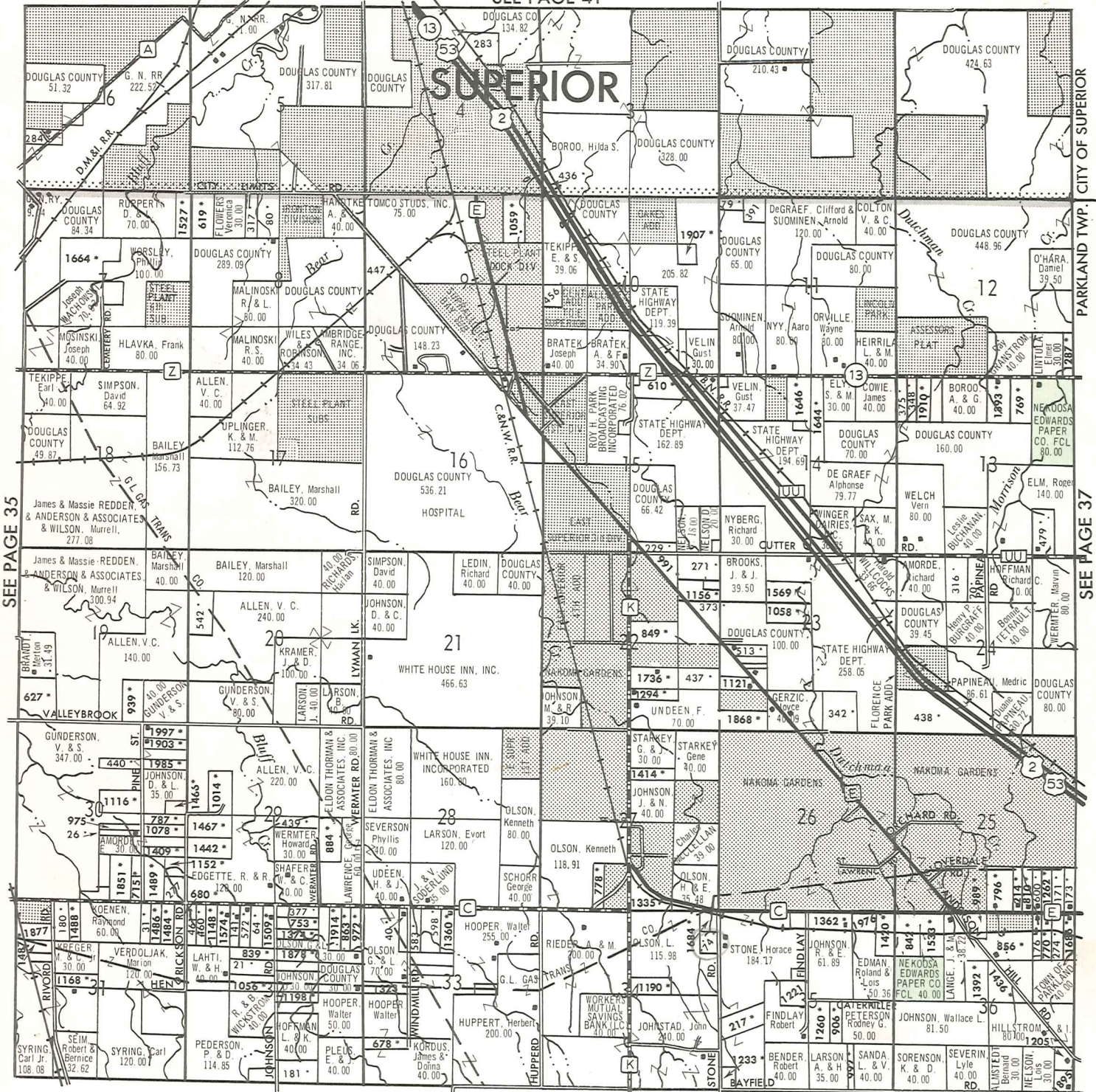
SEE PAGE 36

SEE PAGE 27

DOUGLAS COUNTY, WISCONSIN

COPYRIGHT 1977 ARTCRAFT COMPANY

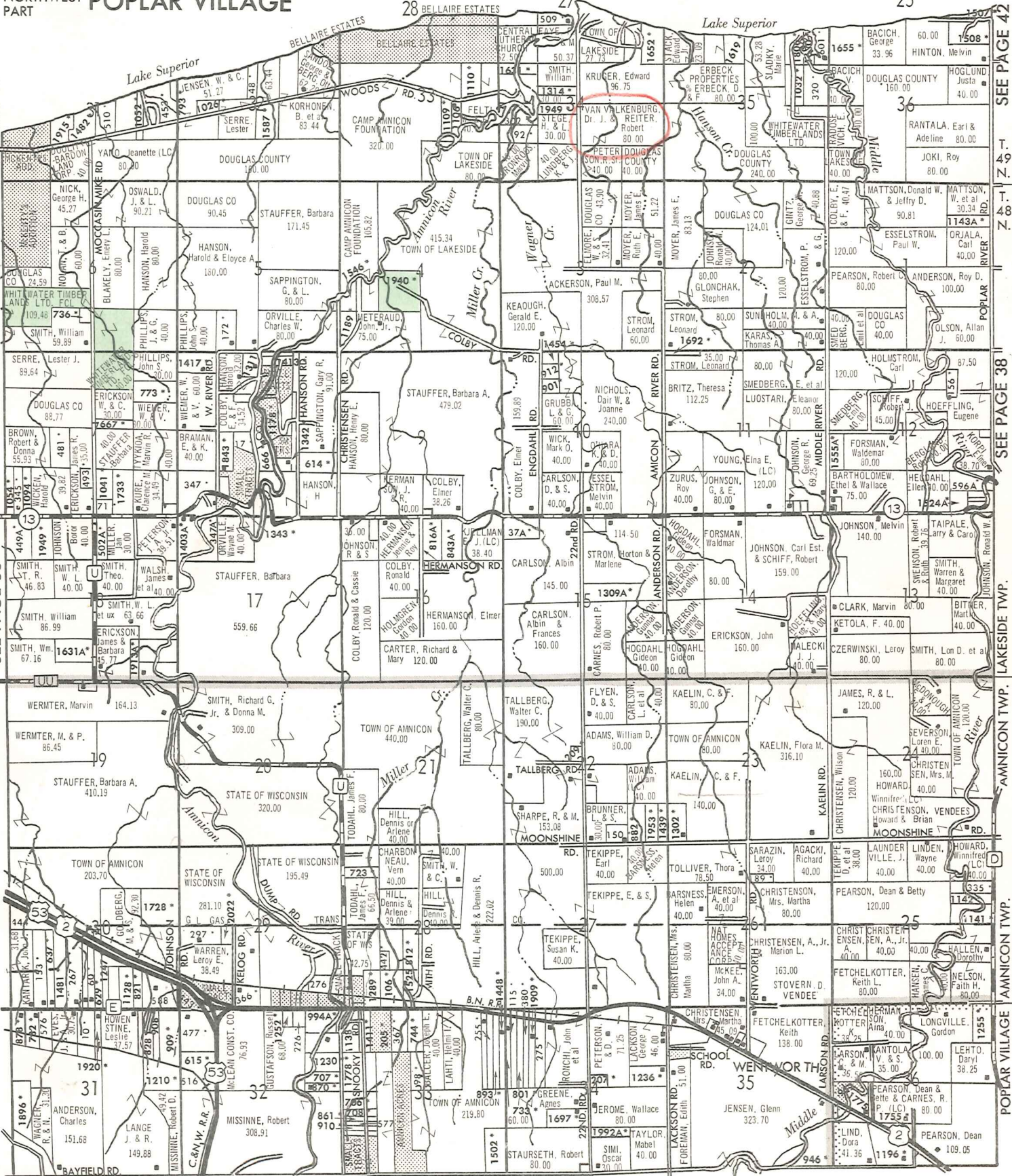
SEE PAGE 41



DOUGLAS COUNTY FOREST LAND
 STATE & PRIVATE FOREST CROP LAND

SEE PAGE 41

SEE PAGE 36



SEE PAGE 42

SEE PAGE 38

AMNICON TWP. LAKESIDE TWP.

POPLAR VILLAGE AMNICON TWP.

SEE PAGE 31

SOUTHEAST PART
NORTHEAST PART

LAKESIDE
AMNICON

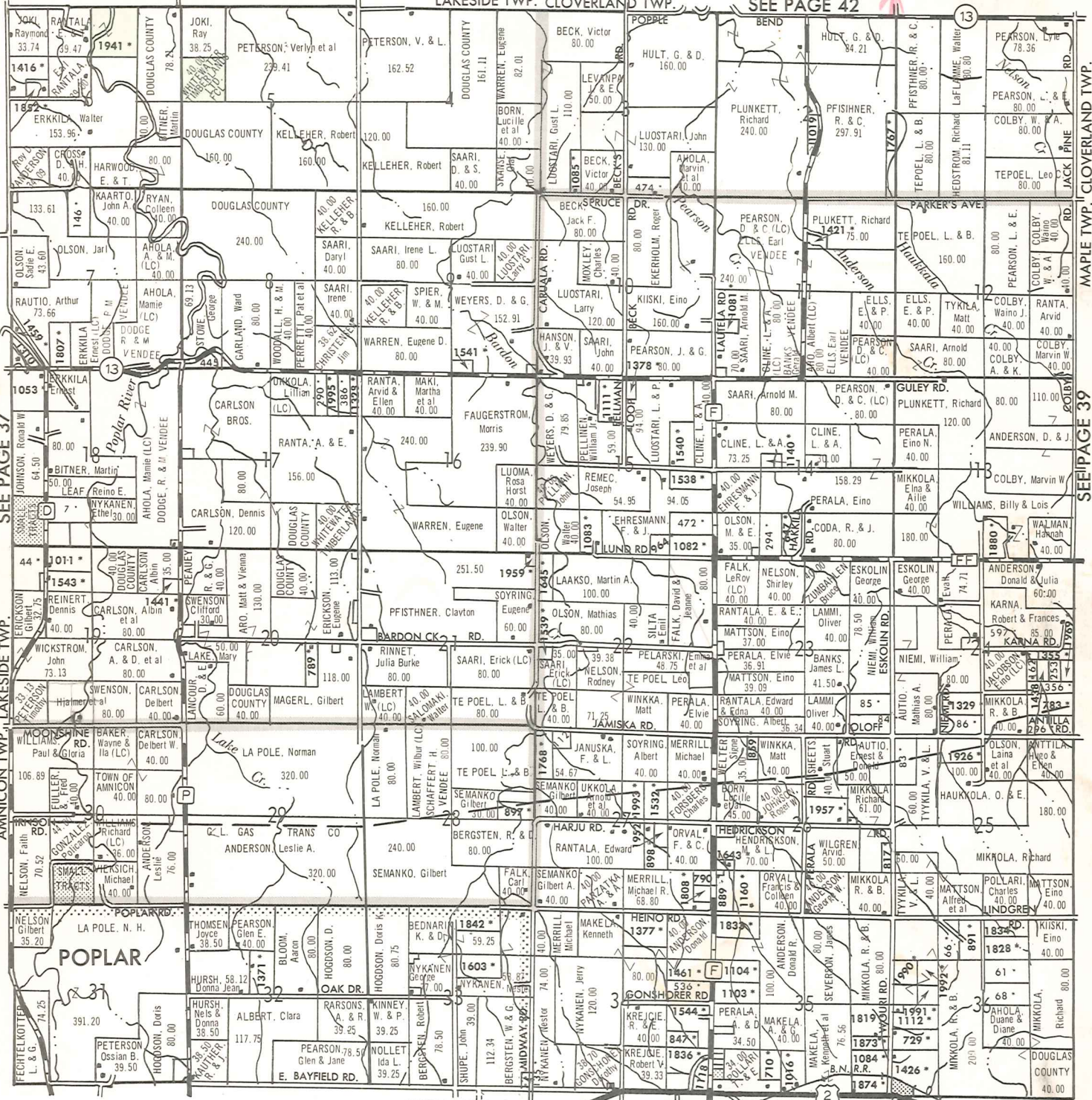
SOUTHWEST PART
NORTHEAST PART

CLOVERLAND
POPLAR VILLAGE

NORTHWEST PART

MAPLE T. 48N.—R. 11W.

LAKESIDE TWP. CLOVERLAND TWP. SEE PAGE 42



SEE PAGE 37

SEE PAGE 37

SEE PAGE 37

MAPLE TWP. CLOVERLAND TWP.

SEE PAGE 39

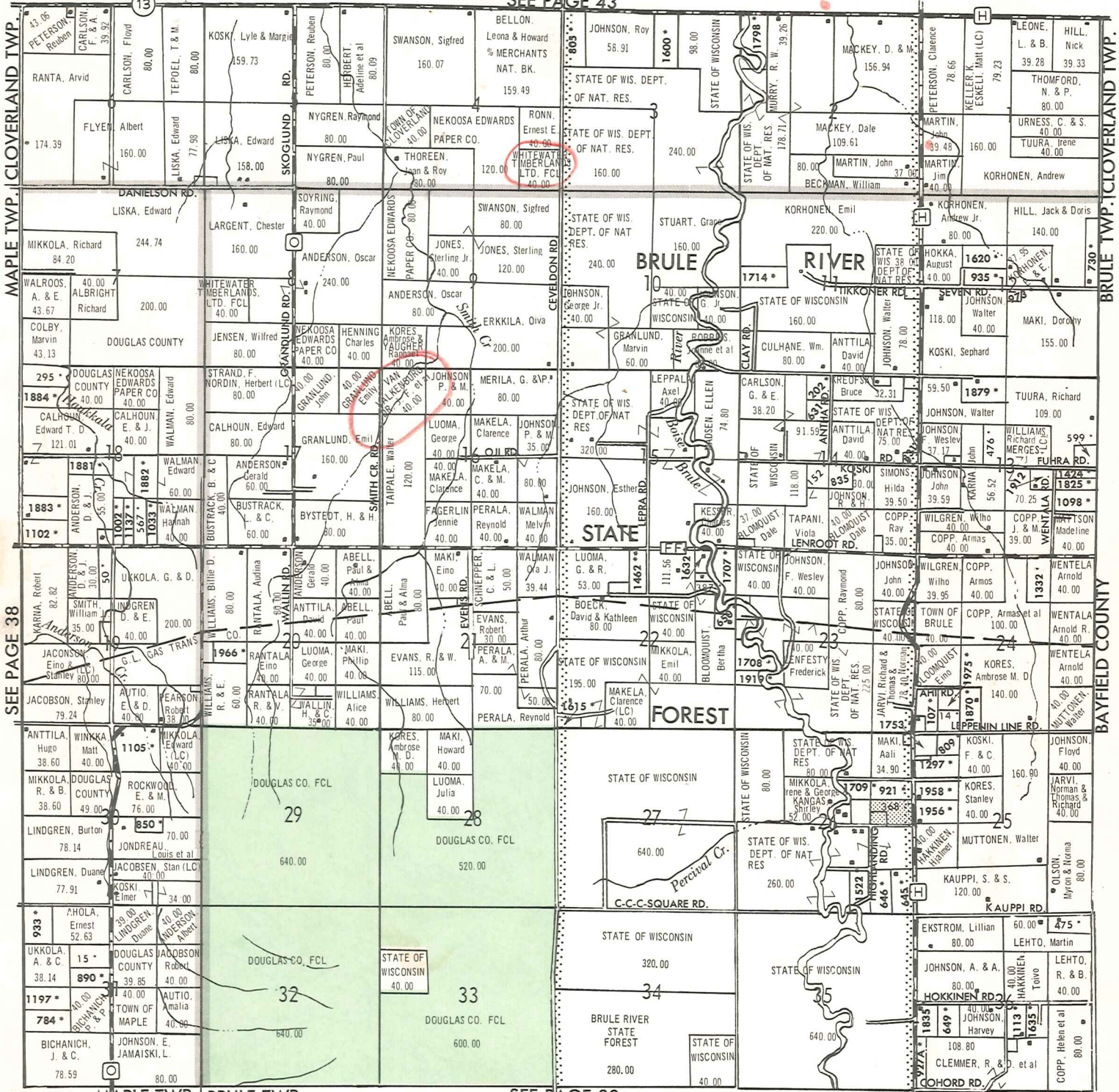
POPLAR VILLAGE MAPLE TWP. SEE PAGE 32

COPYRIGHT 1977 ARTCRAFT COMPANY

DOUGLAS COUNTY, WISCONSIN

DOUGLAS COUNTY FOREST LAND
STATE & PRIVATE FOREST CROP LAND

SEE PAGE 43

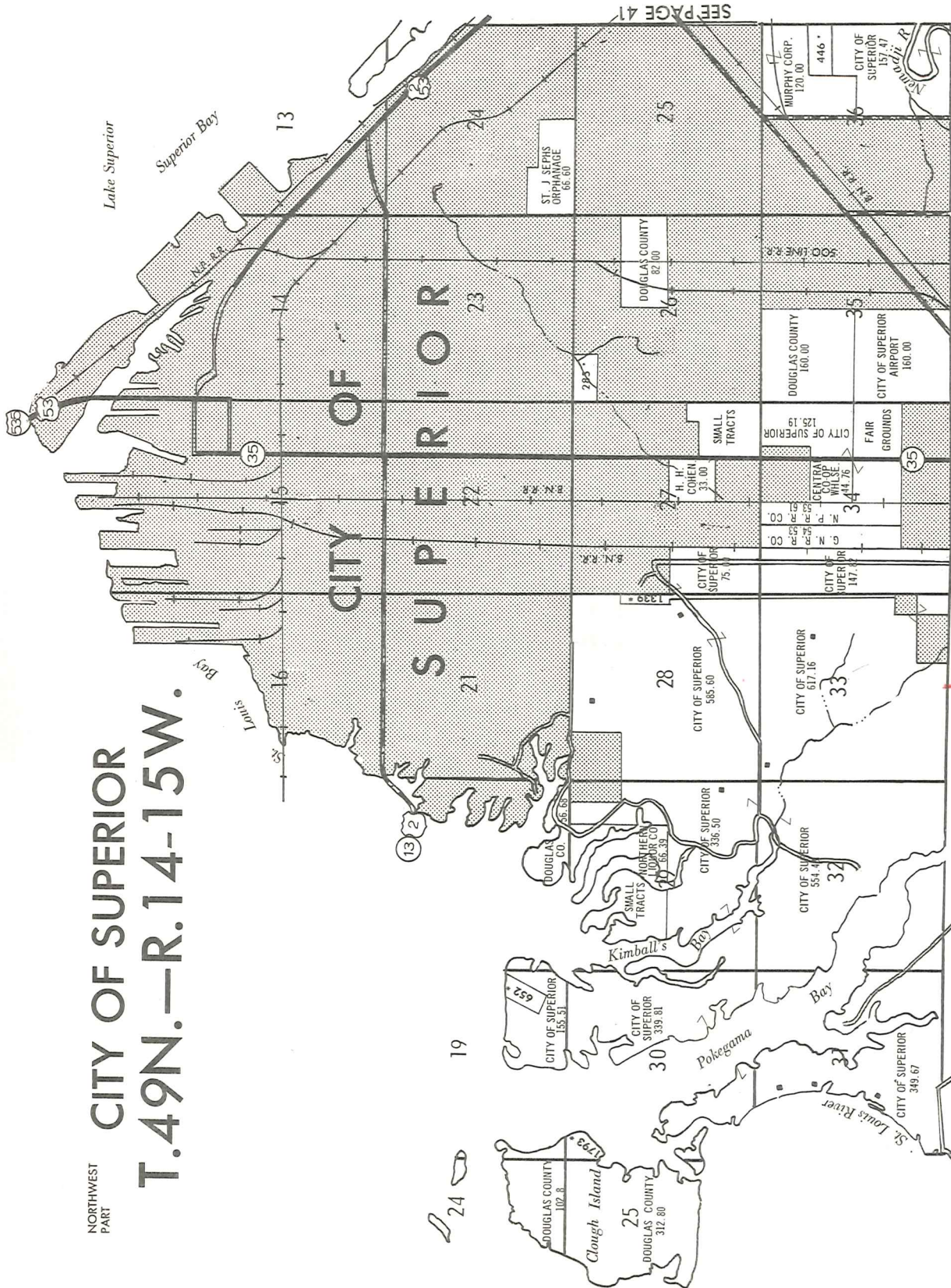


SEE PAGE 38

SEE PAGE 33

NORTHWEST
PART

CITY OF SUPERIOR T.49N.—R.14-15W.



DOUGLAS COUNTY FOREST LAND

STATE & PRIVATE FOREST CROP LAND

R. 15 W. | R. 14 W.

COPYRIGHT 1977 ARTCRAFT COMPANY.

SEE PAGE 35

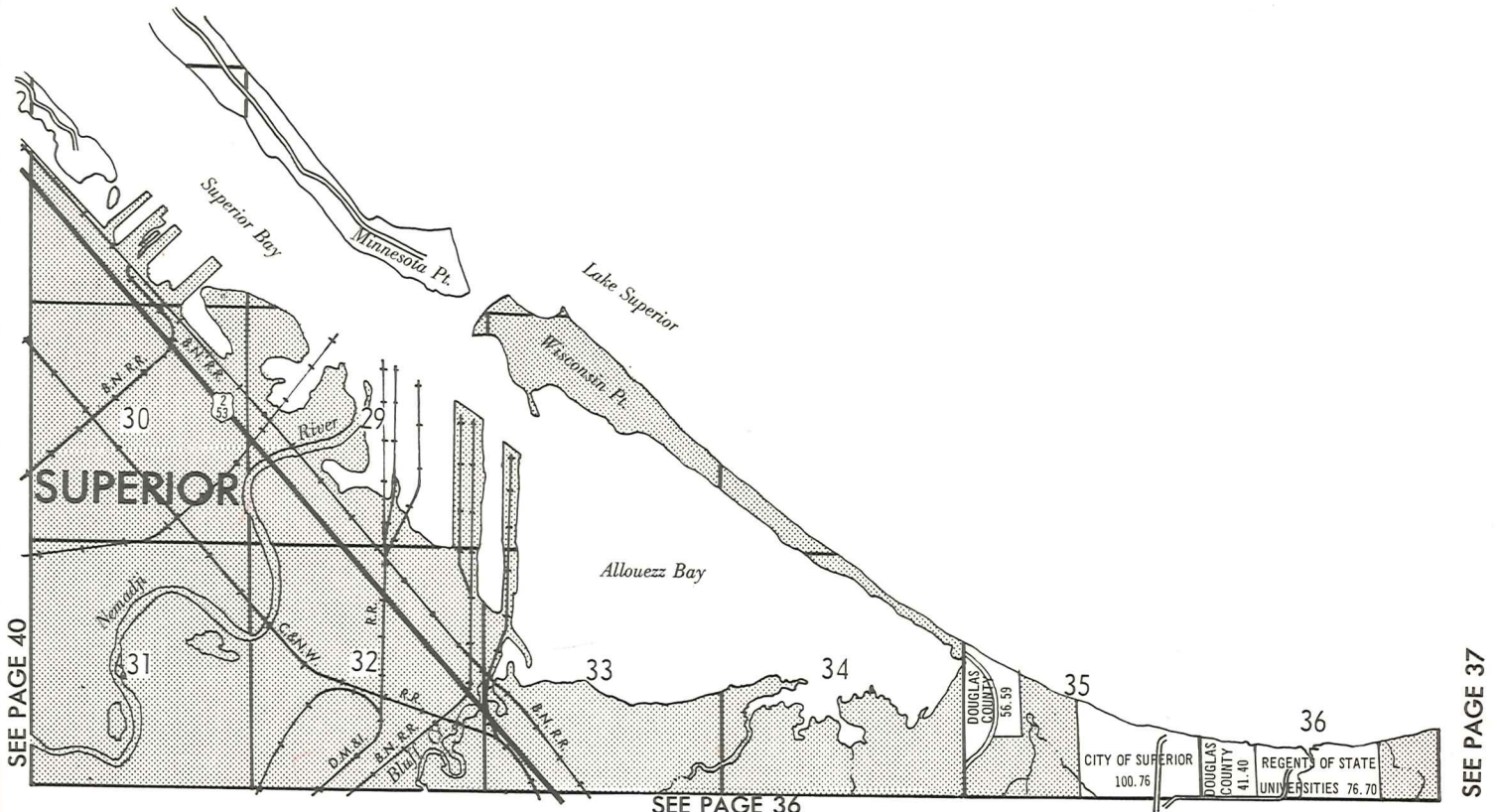
DOUGLAS COUNTY, WISCONSIN

SEE PAGE 41

EAST
PART

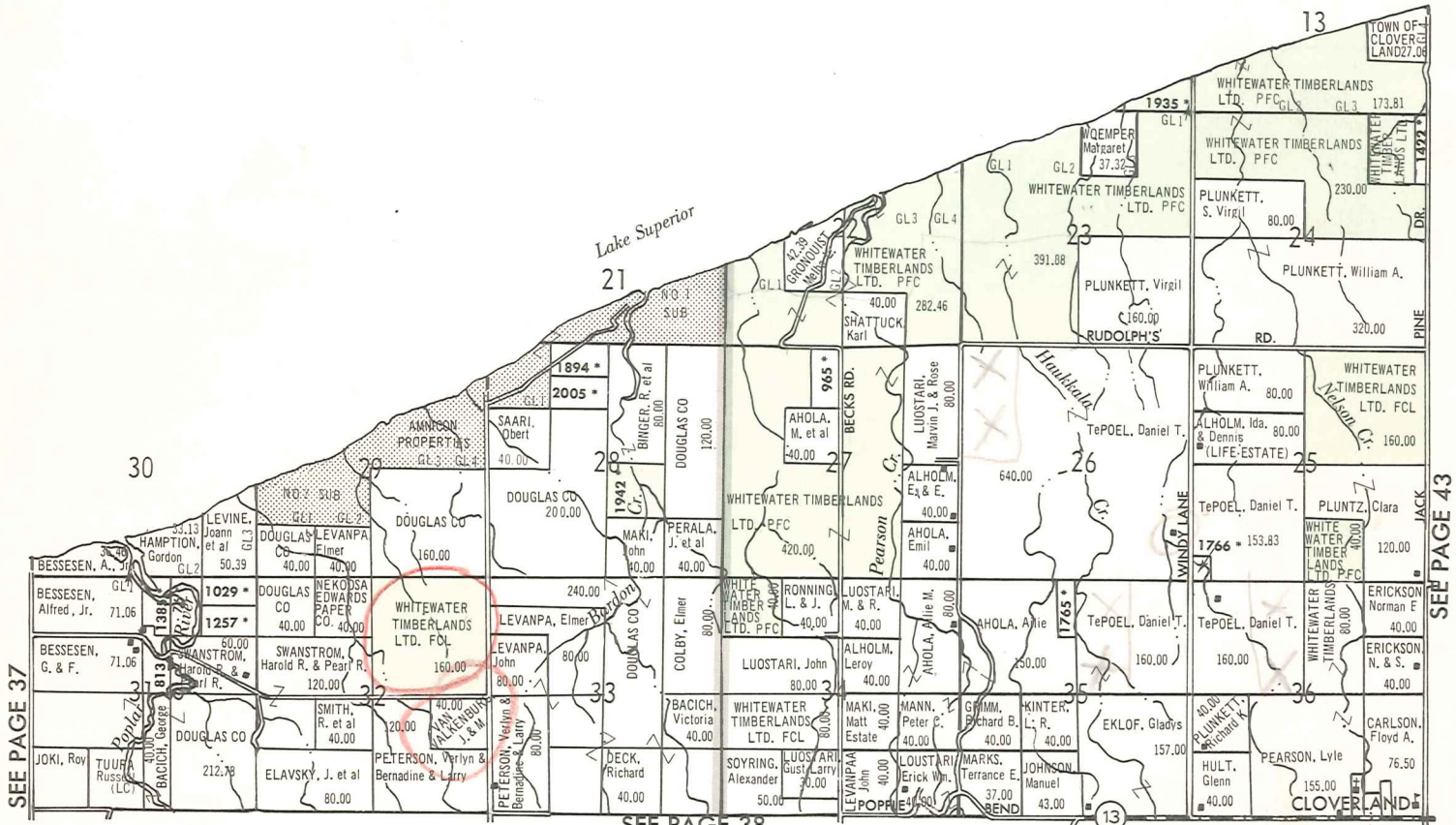
CITY OF SUPERIOR

T.49N.—R.13W.



COPYRIGHT 1977 ARTCRAFT COMPANY

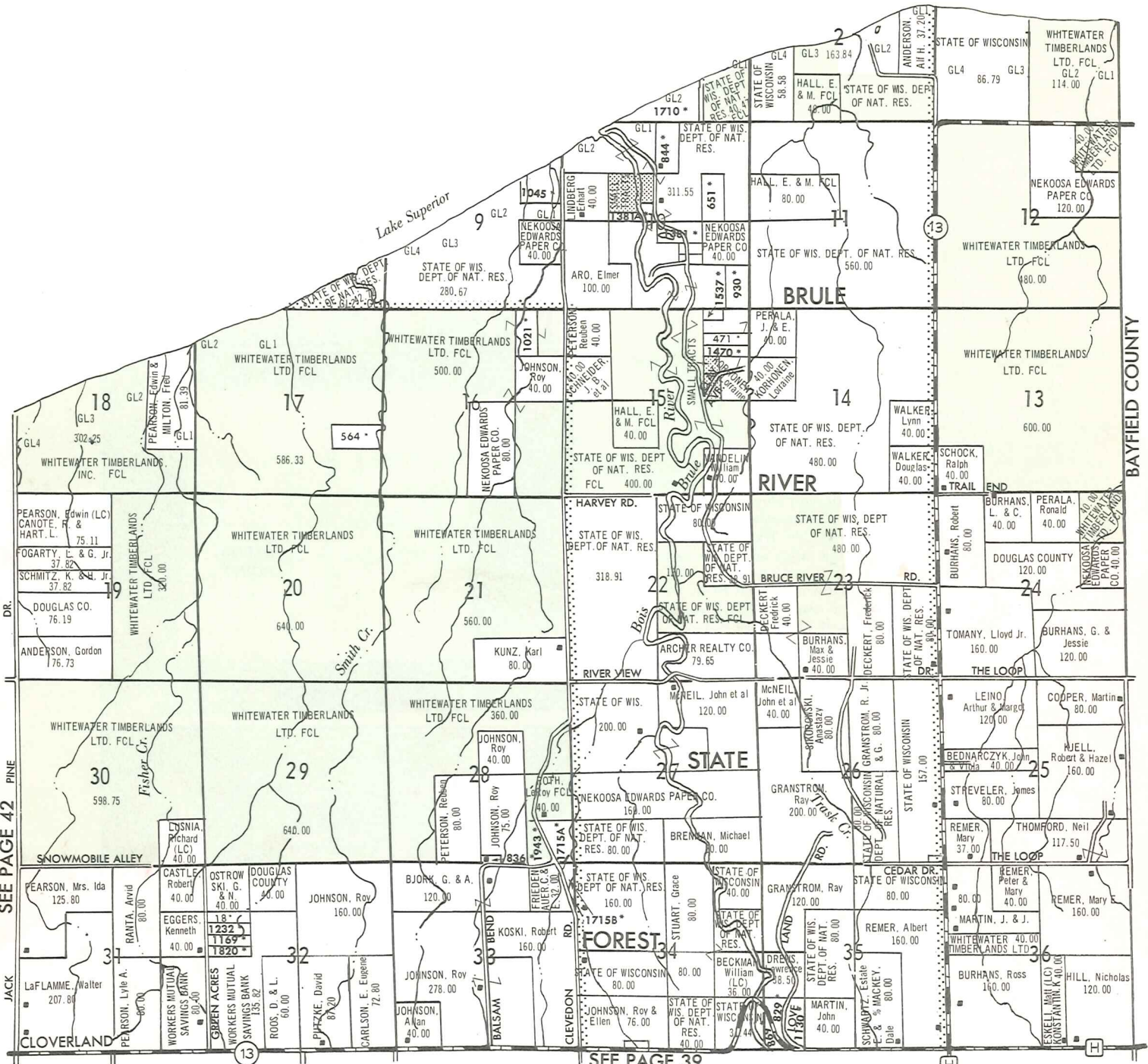
DOUGLAS COUNTY, WISCONSIN



SEE PAGE 37

SEE PAGE 38

SEE PAGE 43



SEE PAGE 42
PINE
31
32
33
34
35
36
37
38
39
40
41
42
43
44
45
46
47
48
49
50
51
52
53
54
55
56
57
58
59
60
61
62
63
64
65
66
67
68
69
70
71
72
73
74
75
76
77
78
79
80
81
82
83
84
85
86
87
88
89
90
91
92
93
94
95
96
97
98
99
100

SEE PAGE 39

Metes and Bounds

Up to the time of the Revolutionary War or until about the beginning of the present century, land, when parceled out, and sold or granted, was described by "Metes and Bounds". That system still being in existence in the following states, or in those portions of them which had been sold or granted when the present plan of surveys was adopted: New York, Pennsylvania, New Jersey, Delaware, Maryland, Virginia, North and South Carolina, Georgia, Tennessee, Kentucky, Texas, and the six New England states. To describe land by "Metes and Bounds" is to have a known landmark for a place of beginning and then follow a line according to the compass needle (or magnetic bearing), or the course of a stream, or track of an ancient highway. This plan has resulted in endless confusion and litigation as landmarks decay and change.

As an example of the "Metes and Bounds", description is as follows and referenced on Diagram 1: "Beginning at a stone on the bank of Salt River, at a point where the Woods Mill Highway intersects said river; thence 40° North of West 100 rods to a large stump; thence 10° North of West 90 rods; thence 15° West of North 80 rods to an oak tree; thence due East 150 rods to the highway; thence following the course of the highway 50 rods due North; thence 5° North of East 90 rods; thence 45° East of South 60 rods; thence 10° North of East 200 rods to the Salt River; thence following the course of the river Southwesterly to the place of beginning."

Congress adopted the present system of governmental land surveys on May 7, 1785, which directed that descriptions be referenced from two lines which are at right angles or perpendicular to each other. These two lines are the principal meridians, which run north and south, and the base lines, which run east and west. Established with great accuracy, these two lines form the basic foundation for the surveys or measurements of all the lands within the territory which they control (see diagram 3).

Government surveyors established township lines at six mile intervals north and south of the base line and established range lines also at six mile intervals east and west of the meridian line; thus congressional townships were established; being numbered according to their location from the intersection of the meridian and base

lines. The congressional townships reference of Township 55 North, Range 5 West of the 5th Principal Meridian will be located 55 township or 360 miles (55 x 6 miles) north of the base line and 5 ranges or 30 miles (5x 6 miles) west of the meridian line (see diagram 2).

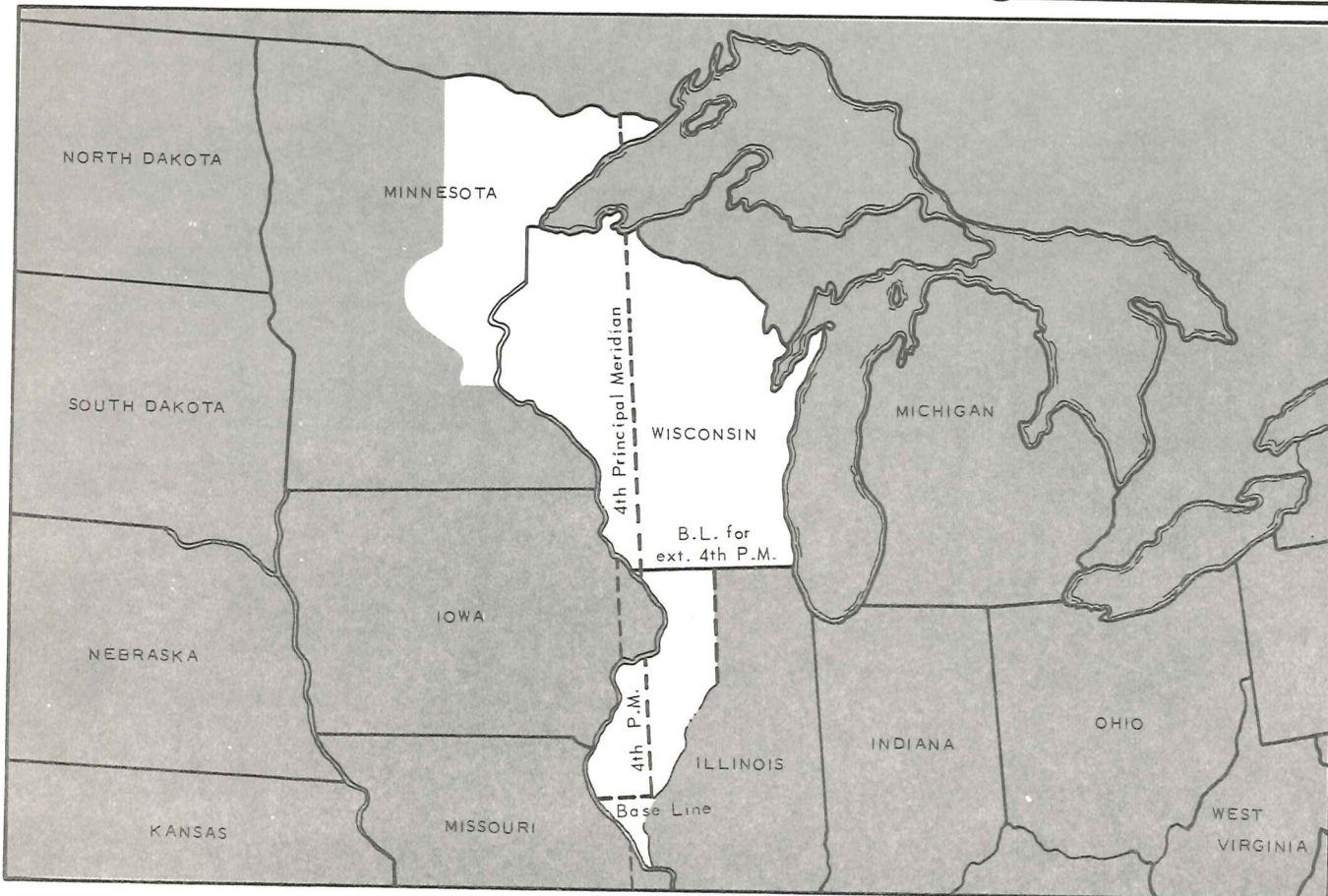
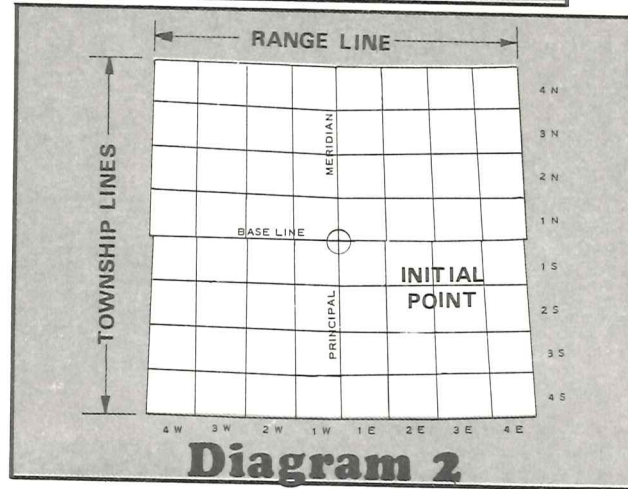
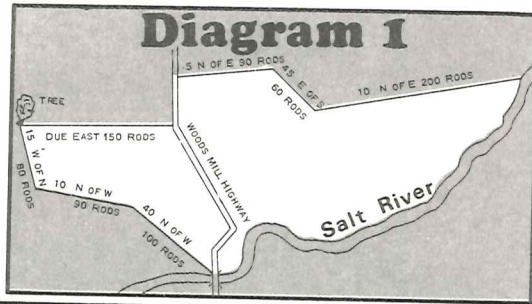


Diagram 3

The townships were then divided into sections which were intended to be one mile, or 320 rods, square and containing 640 acres of land. The consistency of the 36 sections per township was frequently made impossible by the presence of lakes and large streams; by state boundaries not falling exactly on township lines; by the convergence of meridians or curvature of the earth's surface; certain land grant surveys; and by inaccurate surveys. When the township contained more or less than the 23,040 acres of a perfect township, all the surplus or deficiency of land was given to, or taken from, the north and west tiers of sections (see diagram 4).

A, B, C, and D on diagram 5. After they establish Township corners, section lines were the next to be run with section corners being established. When these were located, the quarter posts were then located at points as nearly equidistant between the section corners as possible. These corners when established by government surveyors cannot be changed, even though it is conclusively shown that mistakes have been made which cause some sections or quarter sections to be either larger or smaller than others. The laws, however, of all the states provide certain rules for local surveyors to follow in dividing sections into smaller parcels of land than has

been outlined in the governmental surveys. For instance, in dividing a quarter section into two parcels, the distance between the established corners is carefully measured and the new post is located at a point equidistant between them. In this way, if the government division overlaps or falls short each portion gains or loses its proportion. This is not the case, however, with fractional sections along the north or west sides of a township, or adjoining a lake or larger stream.

Fractional sections of land were established when the township overlapped or fell short of the adjoining township or range line; when a meandered lake or river was present; by state boundaries not falling exactly on the township lines; and by the limits of the territory controlled by its particular principal meridian and base lines. The surplus or deficiency was located in the quarter of the section bordering the above mentioned occurrence. Frequently these fractional quarters are lotted. They are described as the "fractional SW 1/4 of the SW 1/4 of Section 6" or as "Lot 7 of the SW 1/4 of Section 6".

As a rule, townships are narrower at the north than at the south side. The meridians of longitude (which run north and south) converge as they run north from the equator. They begin at the equator with a definite width between them and gradually converge until they all meet at the poles (see diagram 2). In addition, mistakes of measurement are constantly and unavoidably made in running both township and range lines, and if no new starting points were established the lines would become confused and unreliable. In order to correct the surveys and variations caused by the difference of latitude and straighten the lines, "Correction Lines" (or Guide Meridians and Standard Parallels) are established at frequent intervals, usually as follows: North and parallel with the base line every 24 miles. South of the base line the correction line is usually established every 30 miles. Both east and west of the principal

meridian. These lines are usually established every 48 miles.

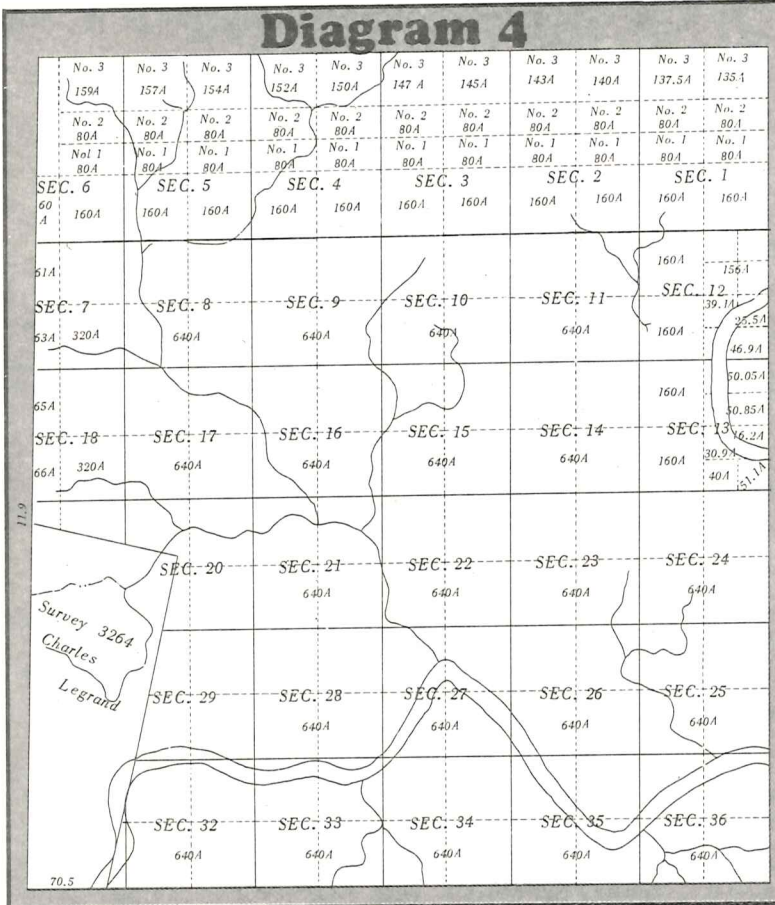


Diagram 5, 6, and 7 illustrate how a section may be subdivided. All sections (except fractional sections) are intended to be 320 rods or one mile square; and, therefore, contain 640 acres—a number easily divisible. Sections are subdivided into fractional parts to suit the convenience of the landowners.

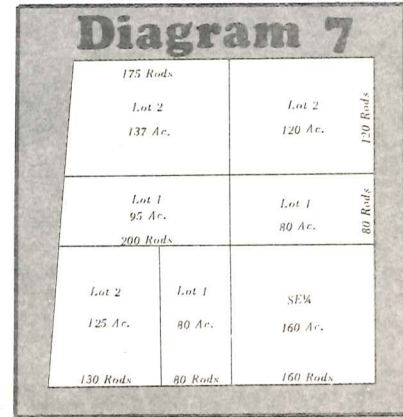
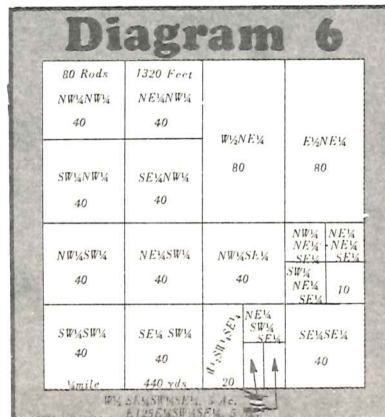
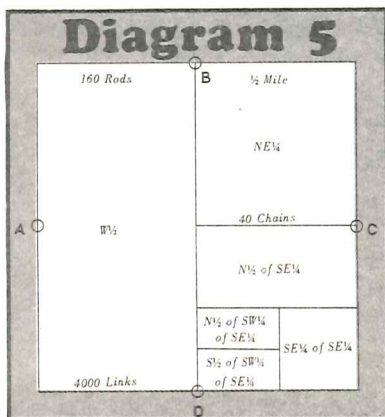
Even though mistakes have been made in surveying, as is frequently the case making sections larger or smaller than 640 acres, the government recognizes each regular section as containing 640 acres "more or less".

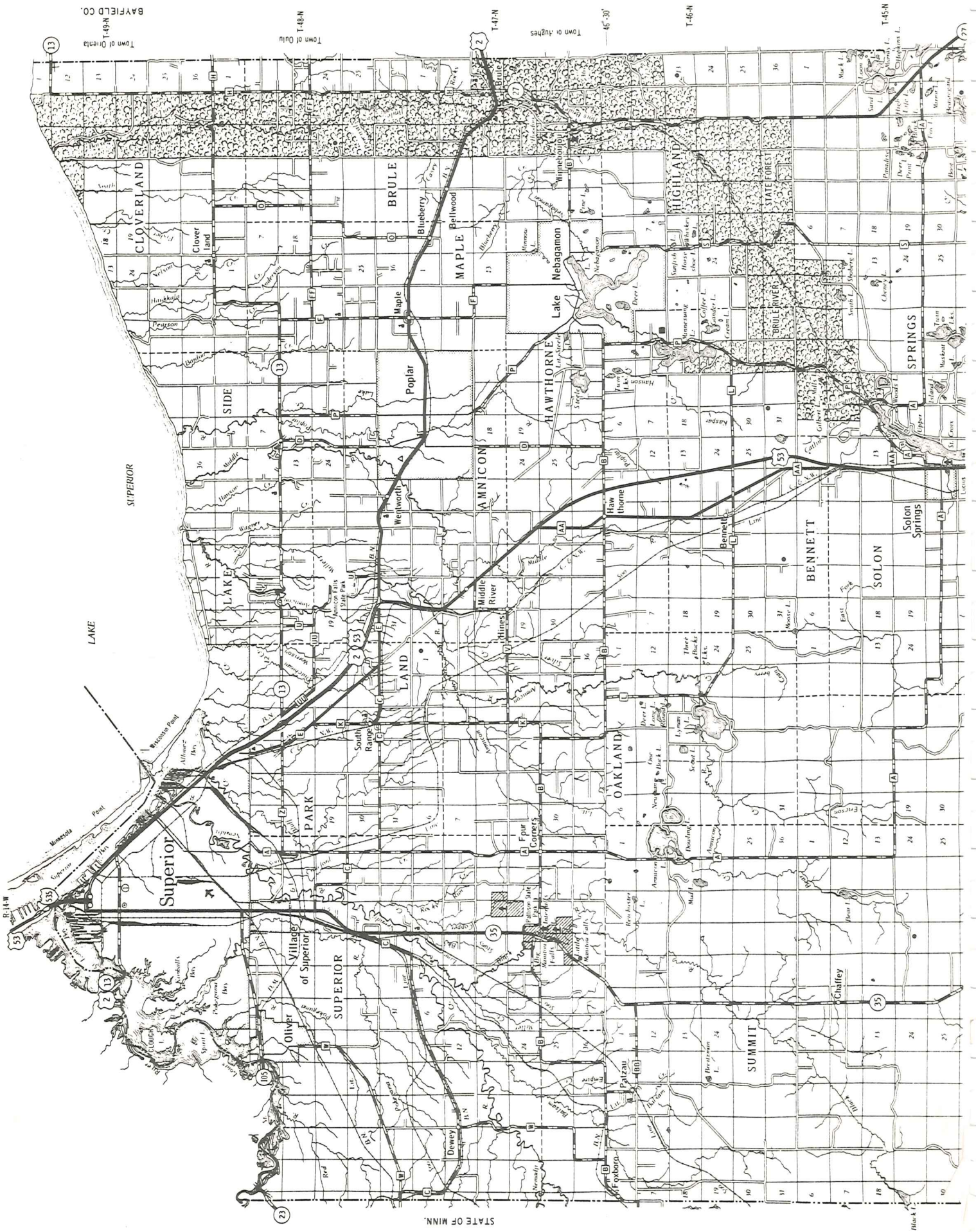
The government surveyors were not required to subdivide sections by running lines within them, but they usually establish quarter posts on section lines on each side of a section at the points marked

LAND DESCRIPTIONS

A land description is a description of a tract of land in legally acceptable terms, so as to show exactly where it is located and how many acres it contains.

It is comparatively simple for anyone to understand a description, that is, determine where a tract of land is located, from even a long description. The secret is to read or analyze the description from the rear or backwards; except in the case of a metes and bounds description. Here, you start from the point of beginning and follow it out.





Town of Orietta
T-46-N
BAYFIELD CO.

Town of Dulis
T-46-N

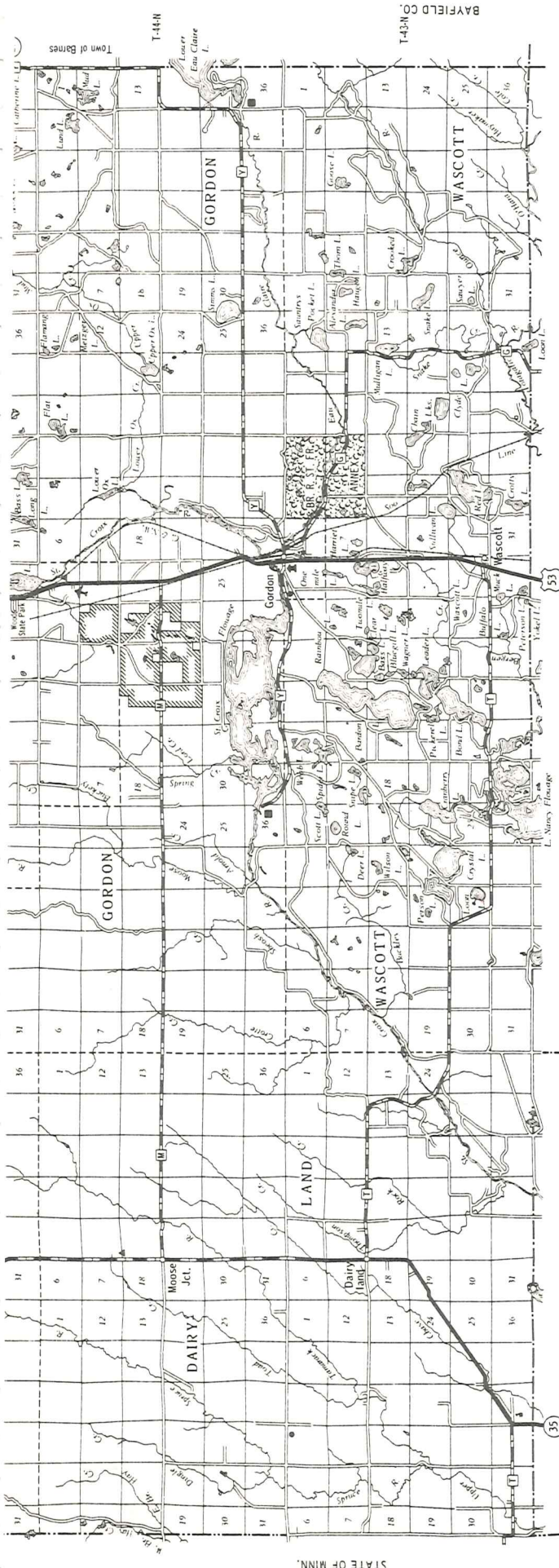
Town of Hughes
T-47-N
46°-30'

T-46-N

T-45-N

STATE OF MINN.

Block 1



STATE OF MINN.



COPYRIGHT 1977 ARTCRAFT COMPANY

GENERAL HIGHWAY MAP DOUGLAS COUNTY WISCONSIN



SCALE 1" = 1 MILE

LEGEND

- | | | |
|---|--|---|
| <ul style="list-style-type: none"> U.S. & STATE or COUNTY Portland Cement Blum Concrete Blumwood Gravel Earth * Town Road Fire Lane Multilane Divided Freeway Interchange Highway Spigobahn Interstate Highway No. U.S. Highway No. | <ul style="list-style-type: none"> State Highway No. County Hwy. Letter Railroad Dom. State Boundary County Boundary Coal Town Boundary Corporate Limits Not B. State Forests Airport Fish Hatchery Game Farm County Seat | <ul style="list-style-type: none"> Unincorp. Village School Public Home or Fish Grds. Hospital Lookout Tower Ranger Station Public Camp B. Picnic Gnds. State Park - with Campsites County Park - with Facilities Wayside - with Facilities Wayside - without Facilities * Surface types on main roads not shown Wis. State University |
|---|--|---|

OWNERSHIP INDEX

PAGE SECTION NAME	LOCATION UNDER 5 ACRES	S/W OWNER NUMBER	ACRES	PAGE SECTION NAME	LOCATION UNDER 5 ACRES	S/W OWNER NUMBER	ACRES	PAGE SECTION NAME	LOCATION UNDER 5 ACRES	S/W OWNER NUMBER	ACRES	PAGE SECTION NAME	LOCATION UNDER 5 ACRES	S/W OWNER NUMBER	ACRES		
A				38 36 AHOLA, Duane & Diane	40.00			13 24 AMANN, Delbert	SW	-----		PETERSON, Robert	180.00				
6 29 AAKER, W. et al	SE NW	1.00		39 31 AHOLA, E. & S.	15*	18.45		36 8 AMBRIDGE RANGE, INC.		34.06		30 3 ANDERSON, E. & C et al	33A*	15.45	2 31 ANDERSON, R. Jr.	160.00	
5 4 ABBOTT, Maxine D.	1*	7.56		42 27 AHOLA, Emil		40.00		17 3 AMERICAN LEGION				36 31 ANDERSON, E. & H.	31*	10.00	27 30 ANDERSON, R. & B.	40.00	
5 4 ABBOTT, Theodore S.	-----			39 31 AHOLA, Ernest		52.63		POST #286		40.00		5 17 ANDERSON, E. & G. SWSE		3.30	27 35 ANDERSON, R. & B.	45* 19.23	
23 26 ABELL, Donald & Sally		40.00		42 27 AHOLA, M. et al		40.00		15 6 AMERICA TELEPHONE & TELEGRAPH CO.	NESW	2.39		31 9 ANDERSON, E. & K. SESW		3.00	27 25 ANDERSON, R. & C.	46* 5.00	
32 8 ABELL, George	2*	9.00		38 7 AHOLA, Mamie (LC) & DODGE, R. M. Vendee	-----			35 22 AMES, Walter & ZYWICKI, James		53.93		12 32 ANDERSON, E. & L.	32*	20.00	21 24 ANDERSON, R. & H.	40.00	
39 20 ABELL, Paul		40.00		38 18 AHOLA, Mamie (LC) & DODGE, R. M. Vendee	-----			33 6 AMMESMAKI, Alfred		35.65		33 14* ANDERSON, Edna	NWSE	1.00	27 25 ANDERSON, R. & J.	47* 10.60	
39 20 ABELL, Paul & Alma		40.00		38 3 AHOLA, Marvin et al		40.00		31 9 AMNICON SCHOOL				21 6 ANDERSON, Edwin	33*	20.00	37 32 ANDERSON, R. M. T49N	48* 10.00	
39 21 ABELL, Paul & Alma		80.00		6 29 AHRENS, F. et al	NENW	9.00		DIST. NO. 1		57.06		24 10 ANDERSON, Edward		40.00	24 1 ANDERSON, R. & S.	49* 5.00	
32 8 ABELL, R. & J.	3*	5.00		13 33 AKENSON, Ralph	SWNE	1.65		36 30 AMORDE, E. & C.		30.00		31 9 ANDERSON, Edward C.		27.07	39 19 ANDERSON, Reino	50* 10.00	
32 25 ABRAHAMSON, A. & B. SW		2.09		31 15 AKER, Lloyd C.		35.38		36 30 AMORDE, Eugene	26*	5.00		2 18 ANDERSON, Esther		120.00	2 34 ANDERSON, Robert	SE NW	3.24
30 30 ABRAHAMSON, Alwin		40.69		13 30 AKERS, Paul	16*	-----		30 14 AMORDE, Oscar		80.00		24 21 ANDERSON, Frances	NENE	1.80	2 34 ANDERSON, Robert	52* 8.03	
32 25 ABRAHAMSON, David SESW	-----			37 8 ALARD, John H. (LC) SWNE		2.00		30 23 AMORDE, Oscar		40.00		10 18 ANDERSON, Frank		40.00	24 1 ANDERSON, Robert	66.75	
31 6 ABRAHAMSON, Patrick	-----			38 7 AHOLA, A. & M. (LC)		40.00		36 24 AMORDE, Richard		40.00		27 15 ANDERSON, Fred	34*	10.00	22 22 ANDERSON, Roland	SENE	3.75
31 6 ABRAHAMSON, Patrick	4*	15.62		5 31 ALBERTS, Arthur	SW	-----		32 5 AMOTH, Mary Jane	27*	6.00		7 18 ANDERSON, George	SESE	1.30	37 1 ANDERSON, Roy D.	100.00	
31 5 ABRAHAMSON, Henry SWNW		1.00		38 32 ALBERT, Clara		117.75		17 24 AMOTH, Rudolph	SESW	1.48		32 7 ANDERSON, G. & F.	35*	29.14	38 6 ANDERSON, Roy D.	34.09	
31 6 ABRAHAMSON, Henry		165.65		31 5 ALBERTSON, E. & H.		52.49		33 14 AMRHEIN, G. & A.	SWSE	.98		12 23 ANDERSON, G. & M.		40.00	27 4 ANDERSON, Stanley	116.32	
31 7 ABRAHAMSON, Henry		40.00		18 18 ALBRIGHT, E. & M. SWSE		4.34		33 4 AMRHEIN, Michael	FCL	40.00		32 22 ANDERSON, G. & W.		40.00	31 4 ANDERSON, T. & C.	116.91	
31 5 ABRAHAMSON, Joan SWNW		2.44		11 9 ALBERTS, Gary G.		80.00		13 4 AMUNDSON, H. et al	SESW	2.00		35 8 ANDERSON, George	36*	25.77	16 21 ANDERSON, T. & D.	53* 20.00	
31 6 ABRAHAMSON, Joan	5*	12.95		39 7 ALBRIGHT, Richard		40.00		8 21 AMUNDSON, Harold E.		80.00		35 9 ANDERSON, George	37*	10.00	32 34 ANDERSON, T. & E.	54* 5.00	
31 7 ABRAHAMSON, Patrick		217.02		7 18 ALDERSON, D. et al		40.00		23 35 AMUNDSON, Martha (LC)		39.96		37A*	15.00	33 31 ANDERSON, Thomas	SWNW	-----	
18 29 ACE, Norris & Judith	NE	2.00		7 18 ALDERSON, D. & P.		40.00		2 20 AMUNDSON, R. & B.		80.00		38 26 ANDERSON, George W.		40.00	4 36 ANDERSON, Tillie	NENE	.45
20 6 ACKER, Ora	6*	17.61		37 8 ALEXANDER, Anne A.	17*	25.00		32 36 AMUNDSON, R. & L. SENE		2.50		39 17 ANDERSON, Gerald		60.00	19 24 ANDERSON, Volmer	SESE	1.42
25 6 ACKERSON, E. & M.		40.00		6 12 ALEXANDER, J. EST. (LC)		320.00		9 30 AMUNDSON, Raymond (LC)		30.00		39 20 ANDERSON, Gerald		40.00	33 31 ANDERSON, Willis	56* 17.50	
37 3 ACKERSON, Paul M.		308.57		43 32 ALEXANDER, P. & B.	18*	10.00		31 24 AMYS, Arthur J.		80.00		12 14 ANDERSON, Gordon	SWSE	.93	4 25 ANDERSON, Wm. & C.	60.00	
27 24 ACKERSON, Roy	NESW	1.38		38 34 ALEXSON, Edwin	NESE	1.50		31 3 AMYS, Gerald (LC) & EVANS, P.		120.00		43 19 ANDERSON, Gordon		76.73	18 19 ANDRE, Wilbur H.	57* 7.50	
34 7 ACKLEY, Clarence	SENE	2.00		32 3 ALEXSON, S. & L. NWNW		2.00		31 10 AMYS, Gerald (LC) & EVANS, P.		120.00		32 25 ANDERSON, Grace	SESW	-----	19 22 ANDREA, Dwight et al	58* 5.12	
34 8 ACKLEY, Clarence		80.88		32 3 ALEXSON, S. & L. NENW		2.00		31 23 AMYS, Gerald R.		80.00		27 12 ANDERSON, Gustaf		30.00	30 8 ANDREWS, Earl	40.00	
38 18 ACKLEY, William	7*	20.00		32 3 ALEXSON, Tynne	NENE	-----		31 25 AMYS, Peter R.		40.00		19 33 ANDERSON, H. et al		40.00	5 17 ANDREWS, Earl R.	59* 8.00	
24 23 ADAIR, Frank		80.00		32 3 ALEXSON, Steve	-----			32 27 ANDERBERG, Violet	28*	20.00		27 26 ANDERSON, H. & R.	38*	15.00	5 17 ANDREWS, J. & V.	SWSE	3.30
4 26 ADAMCZYK, Walter	8*	5.00		5 1 ALF, Alfred et al	NWNW	3.00		23 35 ANDELIN, J. & I.	29*	12.00		23 5 ANDERSON, Harold		40.00	21 1 ANDREWS, Mark et al	317.04	
7 34 ADAMS, Hardy		80.00		5 1 ALF, Alfred A. & Stephen J.	NWNW	3.00		2 33 ANDERSON, A.		24.17		27 4 ANDERSON, Helga et al		78.21	17 26 ANDREW, N. & J.	NWSE	1.00
31 36 ADAMS, N.H. DECORATING CO., INC.		60.00		5 32 ALGER, R. & N.	SWNW	2.00		43 15 ANDERSON, A. et al	SENE	1.00		27 5 ANDERSON, Helga et al		38.90	30 36 ANDREWS, S. & P.	40.00	
37 33 ADAMS, W. & J.	SWSW	4.60		23 9 ALGER, S. & C.		54.96		43 15 ANDERSON, A. et al	SENE	1.00		27 9 ANDERSON, Helga et al		76.46	30 26 ANDREWS, S. & P. FCL	60.00	
37 22 ADAMS, William D.		120.00		23 16 ALGER, Jherman & PLUNTZ, Robert		120.00		24 6 ANDERSON, A. & J.		40.00		5 35 ANDERSON, Inez A.	39*	5.00	37 30 ANDROSKI, J. & C.	60* 10.08	
30 35 ADAMSON, R. & P. et al		80.00		42 27 ALHOLM, E. & E.		40.00		2 26 ANDERSON, A. & L. SWSW		.57		36 33 ANDERSON, Iver	40*	11.00	38 36 ANDROFSKI, S. & J.	61* 20.00	
20 29 ADAS, E., J. & Ralph E., Jr.	SESE	4.40		38 34 ALHOLM, G. & E. SESE		1.00		39 31 ANDERSON, Albert		40.00		38 30 ANDERSON, J. & C. NESE		4.00	27 15 ANDROSKY, Charles	62* 25.04	
32 17 ADCOCK, R. & J.		80.00		42 25 ALHOLM, Ida, & Dennis (LIFE ESTATE)		80.00		43 2 ANDERSON, Alf H.		37.20		27 14 ANDERSON, J. & L.		95.00	24 19 ANDROSKY, J. & M.	63* 10.00	
17 23 ADEN, Anna		53.00		42 34 ALHOLM, Leroy		40.00		14 21 ANDERSON, Allen		40.00		30 10 ANDERSON, J. & L. III	41*	5.00	24 19 ANDROSKY, S. & F.	70.00	
32 17 ADOLPH Carlson	NWNW	.75		27 36 ALLEN, Arthur		80.00		15 1 ANDERSON, Allen		40.00		35 9 ANDERSON, J. & R.		40.00	36 32 ANDROSKY, S. & F.	64* 10.00	
37 31 ADOLPHSON, Arthur	10*	26.10		12 32 ALLEN, Augusta		40.00		15 1 ANDERSON, Allen		100.00		35 8 ANDERSON, James		74.97	23 5 ANGVICK, Edward	37.64	
30 21 ADOLPHSON, Herbert		70.00		27 29 ALLEN, Beverly & Chas. Jr.		80.00		15 12 ANDERSON, Allen		40.00		35 9 ANDERSON, James		152.77	33 27 ANGLETON, James J.	65* 28.05	
30 21 ADOLPHSON, R. & S. SESW		5.00		27 31 ALLEN, C. & B.		40.00		22 8 ANDERSON, Allen		40.00		24 1 ANDERSON, K. & D.	42*	10.00	5 33 ANKER, R. & R.	40.00	
30 15 AETNA SECURITIES CO		278.00		35 25 ALLEN, Charles Jr.		77.98		22 8 ANDERSON, Allen		40.00		27 15 ANDERSON, Kenneth		80.00	32 31 ANONICH, Shelloy Trust	81.20	
37 26 AGACKI, Richard		40.00		35 26 ALLEN, Charles Jr.		70.20		20 11 ANDERSON, Andrew	30*	22.00		27 12 ANDERSON, Kenneth & Barbara		60.00	c/o WHEATON NAT'L BANK		
19 34 AGNEW, Mrs. Thomas	NENE	2.75		31 35 ALLEN, G. & R.		80.00		15 12 ANDERSON, Anne		40.00		27 15 ANDERSON, L.	NWNW	4.00	32 34 ANSELL, David	SESE	.80
23 23 AHLBERG, Evelyn		40.00		19 33 ALLEN, Robert et al	19*	29.67		15 12 ANDERSON, Anne		40.00		27 25 ANDERSON, L.	NENW	1.00	5 2 ANTHES, P. & E.	NENE	-----
23 15 AHLBERG, G. & J.	12*	6.93		36 24 ALLEN, Robert Jr.	20*	30.00		11 12 ANDERSON, Arvin	SE NW	1.00		27 25 ANDERSON, L.	NWNE	2.50	32 3 ANTILA, Henry	32.72	
23 9 AHLBERG, Gideon		119.98		36 17 ALLEN, V. C.		40.00		36 24 ALLEN, Robert Jr.	20*	30.00		3 8 ANDERSON, Lawrence		37.18	39 11 ANTTILA, David	40.00	
23 15 AHLBERG, John		30.00		36 32 ALLEN, Stanley	21*	15.00		4 23 ANDERSON, Lawrence	NESW	4.07		4 23 ANDERSON, Lawrence	NESW	-----	39 20 ANTTILA, David	40.00	
27 9 AHLBORG, E. & S.		36.17		36 17 ALLEN, V. C.		40.00		6 29 ANDERSON, C.	NENW	-----		24 17 ANDERSON, Laurence		240.00	38 36 ANTILLA, Edward et al	66* 20.00	
37 33 AHISTUS, G. & P. SWSW		9.90		36 19 ALLEN, V. C.		140.00		9 34 ANDERSON, C. & A.		40.00		24 18 ANDERSON, Laurence		80.00	43 10 ANTTILA, H. & E.	SE NW	.29
19 25 AHLGRIMM, Marguerite		112.61		36 20 ALLEN, V. C.		240.00		37 31 ANDERSON, Charles		151.68		27 34 ANDERSON, Laurence	43*	5.52	32 3 ANTILLA, Henry	38.00	
38 11 AHO, Albert (LC) & ELLS, Earl Vendee		80.00		36 29 ALLEN, V. C.		220.00		4 25 ANDERSON, C. & J. NESE	-----			24 18 ANDERSON, Laurence O.		76.00	32 29 ANTILLA, Henry	67* 18.00	
32 3 AHO, Einard	13*	6.00		5 21 ALLISON, J. & S.	22*	8.50		31 34 ANDERSON, Clarence		29.00		38 30 ANDERSON, Leslie		40.00	39 30 ANTTILA, Hugo	38.60	
37 8 AHO, Eino S.	SESW	3.00		11 2 ALLISON, J. & S. & CHEVRIER, V. & R.		80.00		2 22 ANDERSON, Claudia		320.00		38 29 ANDERSON, Leslie A.		320.00	38 25 ANTTILA, Hugo & Ellen	40.00	
32 3 AHO, Felix	NWNE	3.67		35 32 ALMER, Jon & La Vonne		50.00		22 2 ANDERSON, Clifford		100.00		33 30 ANDERSON, M. (LC)	43A*	-----	32 3 ANTTILLA, J. & M.	NENE	2.00
39 24 AHO, Herbert	14*	10.00		30 1 ALMSTEDT, Bernard	23*	17.24		18 2 ANDERSON, Curtis		40.00		5 5 ANDERSON, Mark & BERGREN, Crystal		80.00	43 10 ANTTILA, John	SE NW	.25
23 28 AHO, Jarl		40.00		36 36 ALMSTEDT, Bernard		30.00		6 1 ANDERSON, D. & G. SWSE	-----			6 1 ANDERSON, Martin	NESW	2.00	17 11 ANTONSON, J. & L.	40.00	
39 14 AHO, R. & V.	NWSW	1.00		30 35 ALMSTEDT, Harvey		78.16		38 13 ANDERSON, D. & J.		80.00		23 22 ANDERSON, Michael	NWSE	.62	38 36 ANUNTI, John	68* 20.00	
32 3 AHO, Sam	NENE	.50		16 21 ALSHOUSE, D. & Y.	24*	5.00		39 18 ANDERSON, D. & J.		55.00		30 30 ANDERSON, Mildred		198.24	38 23 APOSTOLIC LUTHERAN CHURCH OF MAPLE	NWSW	1.00
32 3 AHO, Waino	NENW	1.16		27 35 ALSWAGER, R. J.	25*	20.00		39 19 ANDERSON, D. & J.		30.00		12 23 ANDERSON, Milton		160.00	32 9 APPLE, A. & V.	61.00	
32 3 AHO, Waino	NWNE	1.43		20 1 ALTMAN, Richard T.		33.33		19 34 ANDERSON, D. & R.		97.88		5 17 ANDERSON, Mrs. V.	SWSE	.61	20 29 ARBANAS, Frank J.	30.00	
37 8 AHO, Wayne	SWNE	3.00		21 6 ALTMAN, Richard T.		61.46		27 23 ANDERSON, Donald		120.00		13 30 ANDERSON, Orval & Betty J.	NWSE</				

OWNERSHIP INDEX

PAGE	SECTION	NAME	LOCATION	UNDER	SM	OWNER	ACRES	PAGE	SECTION	NAME	LOCATION	UNDER	SM	OWNER	ACRES	PAGE	SECTION	NAME	LOCATION	UNDER	SM	OWNER	ACRES	PAGE	SECTION	NAME	LOCATION	UNDER	SM	OWNER	ACRES								
4	26	ARCHAMBAULT, Whitney Jr.	SE	SENW			2.50	21	12	BACH, Wm. & Mary	SE	SENW			.10	37	28	BARSNESS, Helen	FCL	SESW				38	33	BEDNARIK, K. & D.				59.25									
37	35	ARCHAMBEAU, Jerry Jr.	NW				.50	27	21	BACHINSKI, Julius					50.00	39	24	BARSNESS, Lydia		107*	14.00			37	34	BEDNARIK, Zora	NW	115*	8.90	7	23	BERG EQUIPMENT CORP. FCL					40.00		
42	22	ARCHER REALTY CO.					79.65	27	21	BACHINSKI, Thomas					50.00	30	10	BARSTAD, Julia H.			40.00			37	25	BEEBE, Gene	NW		2.00	10	14	BERG, Harlowe	SE	SE			.70		
3	9	ARCHES, L. & B.			69*		22.00	4	23	BACHMAN, Jack	NW				-----	12	26	BARTLE, J. & K.		108*	10.00									80.00	33	14	BERG, Harold		128*	10.00			
3	22	ARENDR, Danny D.					40.00	35	22	BACHMANN, L. & G.			91*	11.00		4	24	BARTLETT, G. & B. SESE			2.45			30	11	BEECHER, E. INDIAN-						5	5	BERG, John O.					23.00
2	31	ARENDR, Danny D.					14.78	37	34	BACICH, George	T49N		92*	20.00		4	24	BARTLETT, M. & M. SESE			2.45			5	22	BEGLINGER, Bert Jr.	NW		4.66	27	11	BERG, Le Roy J.					129*	20.00	
2	32	ARENDR, Don					40.00	37	36	BACICH, George	T49N			33.96		18	30	BARTLET, Virginia		109*	12.50			12	31	BEGLINGER, Fred	NW	116*	9.60	33	14	BERG, Oliver	SE	SESW			3.09		
2	32	ARENDR, Donald					40.00	42	31	BACICH, George				40.00		4	27	BARTLEY, J. & D.	NENE		-----			12	31	BEGLINGER, Fred				40.00	27	32	BERG, Robert					130*	10.00
2	33	ARENDR, Donald					40.00	34	12	BACICH, Victoria				36.55		35	27	BARTLEY, J. & D.	SW		4.31			5	22	BEGLINGER, H & W.	NW		-----	20	11	BERG, Ronald et al					40.00		
2	34	ARENDR, Edward					73.96	37	36	BACICH, Victoria	T49N			40.00		35	28	BARTLEY, James	SE		1.86			5	22	BEGLINGER, Henry	NW		.33	20	1	BERGE, K. et ux					131*	6.00	
7	20	ARMSTRONG, Gerald					40.00	42	33	BACICH, Victoria				40.00		17	22	BARTON, Wm. H.			80.00			5	22	BEGLINGER, R. et al	NW		-----	20	1	BERGE, K. & M.					40.00		
6	20	ARMSTRONG, John					119.92	31	31	BACKSTROM, Cael				40.00		24	22	BARTZ, Loraine			80.00			2	33	BEHRE, A. & R.			40.00	19	26	BERGEN, Lan & Carol					40.00		
24	28	ARMSTRONG, Ralph			70*		20.00	17	27	BAER, Leo J. et al			93*	20.00		18	19	BASHARA, G. & L.		110*	6.00			27	25	BELANGER, Lawrence	NW	117*	29.32	7	29	BERGER, Alvin					40.00		
2	32	ARNOLD, Donald					40.00	2	27	BAER, Max				80.00		22	16	BASK, Ernest			120.00			24	16	BELANGER, R. & L.	NENE		2.57	7	30	BERGER, Alvin					40.00		
37	7	ARNSON, A. & B.			71*		5.00	2	33	BAER, Max				80.00		33	14	BASKI, C. & M.	NE		-----			35	22	BELANGER, Virgil	SW		2.21	11	36	BERGER, L. et al	SE	SE			.50		
34	28	ARNESON, Anker E.			72*		10.00	10	12	BAFFA, Mark				40.00		13	26	BASTIAN, Lloyd R.	NESE		.50			17	28	BELGUM, Raymond			120.00	17	1	BERGER, Lawrence					40.00		
5	31	ARNESON, H. & B.			73*		-----	6	29	BAHRA, A. & F. (LC)	SE	SENW		2.00		31	10	BATES, Donna L.			40.00			3	14	BELISLE, Anna L.			21.00	14	3	BERGER, W. & A.					83.02		
36	34	ARNESON, M. & E.			74*		6.62	5	1	BAIER, Gerald	NW	NE		1.00		27	26	BAUER, G. & G.	NW		.50			5	5	BELL, James J., Sr.			41.00	30	29	BERGGREN, Kenneth (LC)					117.50		
23	22	ARNOLD, Delbert	NE				1.00	36	17	BAILEY, Marshall				320.00		33	6	BAUER, J. & J.	NE		5.00			16	36	BELLETTIERE, J.			40.00	6	2	BERGMAN, B. & M.					132*	10.00	
33	6	ARNOLD, H. & A.					27.50	36	18	BAILEY, Marshall				156.73		27	22	BAUGARTNER, Clyde	SW		1.00			35	33	BELLINO, John			20.06	13	30	BERGMAN, Donald & Patricia A.					133*	-----	
23	3	ARNOLD, Helen					-----	36	19	BAILEY, Marshall				40.00		11	10	BAUMGARTNER, Otto			80.00			39	4	BELLON, Leona & Howard			159.49	12	27	BERGMAN, E. et al					4.00		
13	35	ARNOLD, Paul et ux	NW				.68	36	20	BAILEY, Marshall				120.00		27	21	BAUMGARTNER, O.			40.00			39	4	BELLON, Leona & Howard			159.49	5	12	BERGMAN, E. & J.	SE	SE			3.00		
31	19	ARNOLD, R. & D.	NW				2.57	33	14	BAILLIE, Robert	SE	SE		.61		5	32	BAUNGARDNER, Lawrence & Ruby	SW		1.35			35	33	BELLINO, R. & B.	SW		5.01	5	26	BERGMAN, Ervin					-----		
2	32	ARNOLD, Ralph E.					120.00	33	14	BAILLIE, Robert				91.50		27	21	BAURENFELD, Louis	NW		1.00			23	26	BELLOWS, R. B.			87.50	23	10	BERGMAN, J. D.					40.00		
2	27	ARNOLD, Raymond					119.12	33	14	BAILLIE, Ruth M.	SE	SE		.50		21	6	BAXTRUM, George Jr.			40.00			34	8	BENASSI, E. & R.			119*	28.94	12	18	BERGMAN, Jay	NW	NE			6.12	
2	34	ARNOLD, Raymond					34.78	6	28	BAILEY, Sadie				52.20		23	35	BAXTRUM, Marianne			40.00			27	22	BENEDICT, A.	SW		2.28	10	24	BERGEMAN, Thomas	NW	NE			1.00		
43	10	ARO, Elmer					100.00	33	14	BAIN, Mary (LC)				.29		17	10	BAY, Leonard			40.00			21	7	BENEDICT, J. & K. Sr.			20.00	24	9	BERGEMAN, Crystal	SW	SE			-----		
38	20	ARO, Matt & Vienna					130.00	20	3	BAIRD, Russell et al			94*	5.00		17	11	BAY, Leonard C.			40.00			34	33	BENEDICTINE SISTERS			90.00	16	18	BERGEMAN, Eugene					41.16		
27	32	ARONSON, W. et al			75*		10.00	23	29	BAKER, E. & V.			95*	10.00		21	6	BAXTRUM, George Jr.			40.00			30	43	BENESCH, James			40.00	20	29	BERGEMAN, Gordon	SW	SE			-----		
42	31	ARONSON, Wayne et al			76*		20.00	17	2	BAKER, Scott et ux			96*	28.00		17	29	BAY, Leonard C.			40.00			30	20	BENESCH, James H.			40.00	18	29	BERGEMAN, M. & M.	SE	SE			2.00		
13	26	ARRIGO, Andrew	SE				1.80	5	30	BAKER, Vilas J.	SE	SE		1.50		17	35	BAY, Leonard C.	NENE		.35			30	27	BENESCH, James H.			40.00	18	29	BERGEMAN, Mark J.	SE	SE			2.00		
32	8	ARSENEAU, Robert					39.62	12	25	BAKER, Wayne				-----		18	21	BAY, Leonard			160.00			31	17	BENNETT, A. O.			123*	8.00	31	1	BERGEMAN, W. & D.					32.50	
30	29	ASBURY, W. & M.			77*		30.00	12	25	BAKER, Wayne (LC)	SE	SE		-----		20	12	BAYARD, G. & G.			70.00			35	11	BENJAMIN, Robert			122*	23.23	18	29	BERGEMAN, Mark J.	SE	SE			2.00	
7	28	ASP, Stanley et al					40.00	38	30	BAKER, Wayne & Ila (LC)				80.00		20	33	BAYARD, John F.			80.00			31	17	BENNETT, A. O.			123*	8.00	31	1	BERGEMAN, W. & D.					32.50	
18	29	ASPINWALL, Ronald	NW				2.00	11	3	BAKER, William			97*	10.00		20	11	BAYARD, Kenneth			40.00			12	36	BENNETT, D. & L.			124*	10.00	31	20	BERGSTADT, Walter					134*	8.00
23	4	ASSEMBLY OF GOD CHURCH	NENE				1.20	26	34	BAKER, William & Mae				80.00		20	11	BAYARD, R. et ux			40.00			30	32	BENNETT, John			124*	10.00	32	4	BERGSTADT, Charles					36.78	
6	1	ATWOOD, W. & I.	SW				-----	17	26	BAKKEN, Eivin	SW	SW		4.55		23	9	BAYSINGER, M. & R.			40.00			14	12	BENNETT, R. L.			40.00	32	7	BERGSTADT, Daniel					35.50		
24	10	AUDET, J. & Y.	SW				.95	18	18	BAKKEN, Erven	SW	SE		7.00		35	1	BEACON PROP. INC.			79.64			35	22	BENSON, A. & M.			125*	15.00	38	28	BERGSTADT, R. & D.					80.00	
36	11	AUNE, Albert J.			79*		5.00	23	1	BAKOS, John				40.00		18	26	BEACON PROPERTIES, INC.			155.00			35	22	BENSON, A. & T.	SW		1.00	38	33	BERGSTADT, Robert					78.50		
36	8	AUSTIN, C. & B.			80*		20.00	37	33	BALCER, A. & J., SR.			98*	20.00		4	36	BEADER, Hartford			40.00			35	22	BENSON, Archie	SW		1.00	38	33	BERGSTADT, S. & B.					135*	5.16	
23	21	AUSTIN, R. & D.			81*		10.00	37	33	BALCER, Joseph E.				40.00		15	18</																						

OWNERSHIP INDEX

PAGE SECTION NAME LOCATION UNDER 5 ACRES SM OWNER NUMBER ACRES	PAGE SECTION NAME LOCATION UNDER 5 ACRES SM OWNER NUMBER ACRES	PAGE SECTION NAME LOCATION UNDER 5 ACRES SM OWNER NUMBER ACRES	PAGE SECTION NAME LOCATION UNDER 5 ACRES SM OWNER NUMBER ACRES	PAGE SECTION NAME LOCATION UNDER 5 ACRES SM OWNER NUMBER ACRES
33 1 BERUBE, Donald Jr. 40.00	37 33 BLAYLOCK, J. & D. NWNW 1.20	10 23 BORCHERT, Walter 166* 13.79	EDQUIST, Alice 185* 8.21	27 8 BRITTON, Franklin 157.23
33 14 BERUBE, L. & I. SESE 1.10	17 35 BLAYLOCK, R. & B. NENW 5.00	35 34 BORGEN, D. & J. NWNW 5.29	37 8 BRAMAN, E. & K. 40.00	27 31 BRITTON, Garold L. 154.98
33 26 BERUBE, Olga SESW 2.51	24 1 BLAZIER, Velma SW 2.50	12 36 BORGEN, J. & G. 20.00	33 28 BRAMLAGE, Carl SESW 3.60	27 30 BRITTON, L. & M. 199* 23.61
33 6 BERUDE, Donald 40.35	23 19 BLESKAN, Helen 40.00	32 25 BORGH, Theon Jr. NESW 1.61	33 33 BRAMMER, Paul 40.00	27 30 BRITTON, Laurence 77.84
33 14 BERUDE, Lawrence SWSE 4.68	23 20 BLESKAN, Helen SWSW 1.00	27 32 BORIS, J. D. SENE 3.00	32 32 BRANCEL, E. & L. 70.00	27 31 BRITTON, Laurence 40.00
5 21 BESCH, Gordon SWSE 1.17	23 30 BLESKAN, Helen 40.00	38 4 BORN, Lucille et al 40.00	4 24 BRAND, A. & D. SWSE 4.25	24 2 BRITTON, Lawrence 36.58
4 25 BESCHORNER, R. & C. SENE -----	32 1 BLESKAN, James 151* 20.00	38 26 BORN, Lucille et al 45.00	26 36 BRAND, Alvin 186* 29.59	24 2 BRITTON, Wayne NE 3.10
42 30 BESSESEN, A., Jr. 36.46	23 28 BLESKAN, John 80.00	32 32 BORNHOLDT, D. & G. 79.96	20 6 BRAND, D. & A. & NINDORF, E. (LIFE EST) 38.11	27 31 BRITTON, William 200* 5.00
42 31 BESSESEN, Alfred, Jr. 71.06	24 21 BLITSCH, H. & E. SENE -----	36 13 BOROO, A. & J. 40.00	18 18 BRANSTROM, A. & S. NWSE -----	37 11 BRITZ, K. & M. SWNW 7.75
42 31 BESSESEN, G. & F. 71.06	24 21 BLITSCH, H. & E. NE -----	31 17 BOROO, B. & L. 80.00	31 33 BRANDSTROM, Joseph 187* 20.00	37 11 BRITZ, Theresa 112.25
7 7 BESSNER, I. & M. et al 30.00	34 7 BLIN, J. & G. NESE 1.70	39 20 BOROO, Henry NENE .38	31 32 BRANDSTROM, S. & E. 40.00	23 15 BRODIN, Warren 40.00
36 32 BETHKE, Robert 141* 10.00	38 32 BLOOM, Aaron 80.00	39 21 BOROO, Henry NENE .18	35 23 BRANDT, Chris 40.00	23 28 BROKKE, Mary & Mabel 40.00
20 9 BETHLEHEM 141* 10.00	21 5 BLOOMDAHL, R. Sr. 40.00	36 3 BOROO, Hilda S. -----	35 24 BRANDT, Merion 355.32	6 1 BRONIKOWSKI, Fern NWSE 1.00
LUTHERAN CHURCH 142* 7.96	21 8 BLOOMDAHL, R. Sr. 160.00	18 31 BOSLEY, A. & D. 167* 9.00	36 19 BRANDT, Merton 31.49	24 3 BRONKEN, Roy 201* 10.00
4 22 BEYER, Joyce & FINN, Douglas SESW -----	39 22 BLOOMQUIST, Bertha 111.56	17 2 BOSLEY, Albert 39.68	36 15 BRANNAN, Elizabeth SENW 2.50	21 12 BRONSON, F. & V. SWNW .50
9 33 BIBEAU, Joseph 40.00	39 14 BLOMQUIST, Dale 37.00	7 3 BOSLEY, R. & L. 40.00	30 25 BRANNAN, William R. 44.00	36 23 BROOKS, J. & J. 39.50
39 31 BICHANICH, J. & C. 78.59	39 14 BLOMQUIST, Dale 40.00	23 34 BOSS, Ayis 40.00	30 25 BRANNAN, W. & D. 200.00	39 14 BROSKY, M. & L. 202* 10.00
39 31 BICHANICH, P. & P. 40.00	39 24 BLOOMQUIST, Eino 40.00	22 22 BOSS, Eugene & Avis SENE 3.31	30 36 BRANNAN, Walter 80.00	30 19 BROTZ, Jack C. 80.00
17 21 BIENEMAN, Fred 40.00	24 8 BLOOMQUIST, Hannah 40.00	22 15 BOSSARD, S. & P. 109.63	36 10 BRATEK, A. & F. 34.90	4 22 BROUELLETTE, Stanley & Beverly SWSE -----
9 19 BIERMAN, Art et al 143* 10.00	37 30 BOSKY, Ethel 153* 19.46	22 22 BOSSARD, S. & P. .07	36 10 BRATEK, Joseph 40.00	4 23 BROWN, A. & J. NWSW -----
5 30 BIGONESS, K. & R. SWSW 1.00	18 19 BLUM, Clifford J. NWSW 3.21	22 14 BOSSARD, Sam & Pearl 40.00	35 22 BRANZELL, W. et al 186* 28.15	24 10 BROWN, C. et al (LC)SWSW 5.04
17 24 BILLE, W. & J. SWSE -----	18 19 BLUM, Clifford J. 42.65	30 3 BOSTEDER, T. et ux 168* 20.00	13 26 BRAZELTON, Allen & Annie D. SWSE 6.50	11 1 BROWN C. & J. NWNW -----
3 11 BILLER, G. & J. (LC) 40.00	33 14 BOARD OF DIRECTORS, PIONEER PARISH NESE .58	30 3 BOSTEDER, Theodore 169* 20.00	37 26 BRAZILL, G. & I. 189* 6.00	32 4 BROWN, C. & L. 203* 19.50
3 12 BILLER, G. & J. (LC) 320.00	39 22 BOECK, D. & K. 80.00	21 6 BOSTFORD, J. C. 170* 27.70	31 36 BREEZEE, Joseph 40.00	32 25 BROWN, C. & L. SESW -----
17 35 BILLER, K. (LC) SENE .64	32 11 BOETTCHER, J. & M. 80.00	19 24 BOTTEN, Douglas SESE 2.50	17 26 BREIDER, Gervase SWSE 6.66	37 33 BROWN, Calrence R. 205* 12.29
5 1 BILLER, Lester C. 29.53	32 2 BOETTCHER, Franklin 60.00	22 32 BOTTEN, Douglas 40.00	5 17 BREITBARTH, Roy & Arvella NESE -----	31 33 BROWN, Charles W. 40.00
17 1 BILLER, Lester C. 32.50	13 26 BOHL, Clio et al NESE .50	36 25 BOTTEN, G. & J. 171* 10.00	4 25 BREITENFELDT, George & Betty SENE -----	32 8 BROWN, D. & K. NESW 2.49
8 28 BILLY GOAT HUNTING CLUB & AMUNDSON, Phillip 144* 40.00	35 28 BOJASKI, Maxel 77.99	37 5 BOTTEN, Lyle E., Jr. 172* 20.00	22 2 BROWN, Forrest 38.03	6 29 BROWN, Harold NWNE -----
42 28 BINGER, R. et al 80.00	31 12 BOJE, M. & L. Sr. 154* 5.00	35 25 BOTTEN, Peter Jr. 173* 10.00	23 10 BROWN, Ira SWNW 1.25	4 22 BROWN, J. & J. SESW -----
35 12 BIRCH, Phillip & WOHLWEND, John 152.66	32 36 BOLAND, Mable NE 1.34	33 14 BOUCHARD, Charles J. -----	35 7 BROWN, James 52.00	31 3 BROWN, P. & M. SW 2.00
20 8 BIRD, Byron (LC) 60.00	5 23 BOLEK, A. & R. 155* 10.00	24 5 BOUCHNER, Stephen 174* 20.54	31 30 BROWN, Paul 206* 20.78	37 34 BROWN, Paul 207* 5.00
35 13 BIRCH, Phillip & WOHLWEND, John 40.00	37 12 BOLEN, J. & C. 156* 7.50	24 1 BOUDREAU, Richard SW 1.30	37 34 BROWN, Paul 207* 5.00	37 7 BROWN, Robert & Donna 55.93
30 21 BIRDSALL, Josephine 60.00	12 25 BOLF, Charles NWSE -----	20 7 BOUSTEAD, L. et ux 116.21	35 28 BREITZMAN, W. & L. NE -----	6 12 BRUCE, J. & J. NENW 1.44
12 32 BIRDSELL, H. SWSW 3.50	32 25 BOLPING, M. & A. SWSE 1.00	26 27 BOUSTEAD, Leslie 80.00	35 28 BREITZMANN, H. & B. SE 5.61	24 26 BRUCE, J. D. et al 40.00
3 14 BIRKHOLZ, Harold W. 40.00	27 26 BOLIN, Gerald 157* 9.00	20 7 BOUSTEAD, Leslie G. 175* 17.29	35 28 BREITZMANN, Roger NESE .82	10 34 BRUCHU, James 208* 10.00
21 18 BISCHOFF, C. & PAULSEN, C. 40.00	35 28 BOLK, Virgil SESE 1.00	36 36 BOUTIN, G. & C. 176* 7.00	35 28 BREITZMANN, Roger NESE .91	37 22 BRUGGEMEYER, E. 209* 10.00
23 1 BISCHOFF, F. & M. 80.00	35 28 BOLK, W. & J. SESE .26	17 24 BOVEE, Kermit R. SWSE -----	24 21 BREITZMANN, W. & L. NE -----	43 15 BRULE RIVER SPORTSMAN CLUB, INC. SENE 2.00
21 18 BISCHOFF, Fred 40.00	5 5 BOLLER, Clarence SWSE .92	18 17 BOVEY, Doris SWSE 10.00	35 28 BREITZMAN, W. & L. SE 15.44	39 34 BRULE RIVER STATE FOREST 280.00
21 19 BISCHOFF, Fred 40.00	26 22 BOLLING, Karolyn M. 80.00	10 14 BOWE, Cyril et al 37.00	6 29 BRENNAN, B. et al NENW -----	25 3 BRULE RIVER SYNDICATE, INC. 210* 21.50
13 7 BISHOP, Daniel et al 30.74	32 25 BOLOGNESI, Rose et al 158* 24.00	5 6 BOWE, E. & H. et al NWNE .38	2 11 BRENNAN, Harold 80.00	25 10 BRULE RIVER SYNDICATE 80.00
13 18 BISHOP, Daniel et al -----	32 36 BOLOGNESI, Rose et al NE 6.81	10 24 BOWE, Kenneth NWNW -----	2 12 BRENNAN, Harold 80.00	25 15 BRULE RIVER SYNDICATE 160.00
9 20 BISHOP, Henry 40.00	35 27 BOLOS, G. & B. SW 2.04	5 10 BOWDEN, Clayton SESW -----	21 31 BRENNAN, Harold 112.21	25 10 BRULE RIVER SYNDICATE FCL 120.00
5 30 BISHUP, Wendell SWSW 1.00	13 34 BOLOS, John 240.00	9 14 BOWDEN, Laura SESW 2.25	43 27 BRENNAN, Michael 80.00	17 35 BRUNELL, Paul NENE .91
24 1 BITNER, M. & E. 145* 20.00	2 33 BOND, Elmo 70.00	9 14 BOWMEN, Whitetail 177* 20.00	2 32 BRENNAN, Peter 40.00	30 34 BRUNER, Fern 40.00
38 6 BITNER, Martin 40.00	2 33 BOND, Glen & Bonnie 159* 10.00	32 34 BOWER, M. & J. NESE 1.99	18 18 BRENNAN, Peter Jr. 80.00	21 11 BRUNETTE, E. & R. 211* 8.21
38 7 BITNER, Martin 146* 20.00	2 28 BOND, Mildred et al 40.00	27 4 BOX, Laurence NENW 1.00	11 9 BRESINA, Harry 190* 20.00	36 9 BRUNETTE, L. & S. SWSE 5.00
38 18 BITNER, Martin 80.00	18 29 BONDE, L. J. 40.00	34 25 BOYLAN, Leonard 178* 10.00	16 20 BRESINA, Richard R. 191* 5.00	37 22 BRUNNER, L. & S. 30.00
24 1 BITNER, T. & J. 147* 5.00	5 29 BONDWOOD ASS'N. 160* 12.00	35 31 BOYLAN, Leonard 40.00	17 31 BRESINA, T. & G. 40.00	32 24 BRUNNER, R. & D. 212* 8.00
12 25 BITZER, E. & S. et al SESE .50	25 33 BONG MEMORIAL SCHOOL FOREST 160.00	15 14 BOYLE, Dan 40.00	21 31 BRESTAN, Leonard SESW 5.70	32 26 BUBLITZ, Donald 213* 14.46
13 30 BITZER, Earl et ux 148* -----	24 1 BONG, A. E. SW 2.29	36 31 BOYLE, F. & K. NWSW 5.05	19 24 BRETZING, Helen 192* 10.00	23 35 BUCCIERI, Phillip 56.00
12 29 BJERKLIEN, A. & J. NWNW 6.70	31 1 BONG, Arvid 161* 10.57	23 35 BOYLE, Mary 40.00	22 18 BREVIG, J. B. SENW 9.26	4 26 BUCH, Donald NENE -----
12 29 BJERKLIEN, Arthur NWNW 2.24	32 5 BONG, Carl Jr. SENE 4.00	26 23 BOYLE, Mrs. Mary 34.98	25 19 BREVIG, T. L. 28.73	27 31 BUCHANAN, Kevin SESE 5.50
4 25 BJORK, E. & J. 149* 8.00	32 10 BONG, Carl & Anna 80.00	26 33 BOYLE, Patricia 160.00	24 24 BREVIG, T. & L. 40.00	36 13 BUCHANAN, Leslie 40.00
43 33 BJORK, G. & A. 120.00	32 8 BONG HOFSTEDT LEGION POST #409 NWSW 1.50	21 13 BOY SCOUTS OF AMERICA 182* -----	24 25 BREVIG, T. & L. 40.00	32 26 BUCHANAN, Michael 214* 10.00
17 1 BJORKLUND, Henry 36.13	5 30 BONG, G. & R. 160.00	22 8 BOY SCOUTS OF AMERICA 160.00	30 17 BRIDDELL, L. & J. et al 190.00	11 34 BUCHANAN, Eileen 215* 5.00
32 35 BLACKBOURN, R. & J. NE -----	38 24 BONILLA, Juan 162* 5.00	34 6 BOY SCOUTS OF AMERICA 61.31	30 30 BRIDDELL, Lloyd 72.19	7 32 BUCHMAN, Harold 40.00
31 17 BLADECKI, D. & R. 40.00	18 32 BONSALL, E. & A., Jr. SESE -----	18 16 BOY SCOUT TROOP #56 40.00	20 11 BRIETZMAN, Max 194* 20.00	10 26 BUCHNER, Raymond 216* 20.00
27 27 BLADECKI, G. & J. 38.00	16 26 BONSE, E. & G. 80.00	18 19 BOZINSKI, Edward NWSW 1.07	7 18 BRIF, A. P. 126.64	5 10 BUCHOLDT, D. & J. NESE 3.00
20 22 BLAIR, Ardis 40.00	5 28 BONDWOOD ASS'N 26.35	24 3 BRACE, H. W. Jr. 183* 29.55	27 3 BRIGGS, J. & L. 40.00	5 10 BUCHOLDT, D. & J. SWSW 3.45
27 27 BLAISDEL, W. & D. SESE 2.00	31 9 BOOKER, A. FCL 163* 5.00	32 34 BRACE, Hugh 184* 8.22	27 3 BRIGGS, James D. 80.00	
32 25 BLAKEY, B. & K. SWSW 1.00	27 9 BOOKER, Andrew Jr. 164* 5.62	13 11 BRACKETT, Brian & Mary NWNE -----	27 10 BRIGGS, James D. 80.00	
37 6 BLAKELY, Emery L. 80.00	21 11 BOOKER, Florence 165* 13.00	4 27 BRADEMANN, Randy & Judith E. NENE -----	3 14 BRIGGS, M. & D. 195* 10.00	
24 3 BLAKLEY, Doris SWNE -----	21 23 BOOKER, Florence 40.00	35 17 BRADFORD, R. & A. NWNW .57	3 14 BRIGGS, Robert H. 196* 20.00	
6 30 BLAYLOCK, C. & V. SENE 5.05	35 22 BOONE, Lois NWNE 1.95	5 17 BRADSHAW, Franklin SENE .37	21 11 BRILL, F. J. 197* 20.00	
17 26 BLAYLOCK, I. & D. SWSE 1.00	12 25 BOOTH, Belva A. 39.00	15 6 BRAFF, Eldo & -----	27 14 BRILL, William & Virginia 160.00	

OWNERSHIP INDEX

PAGE	SECTION	NAME	LOCATION UNDER 5 ACRES	SM OWNER NUMBER	ACRES	PAGE	SECTION	NAME	LOCATION UNDER 5 ACRES	SM OWNER NUMBER	ACRES	PAGE	SECTION	NAME	LOCATION UNDER 5 ACRES	SM OWNER NUMBER	ACRES	PAGE	SECTION	NAME	LOCATION UNDER 5 ACRES	SM OWNER NUMBER	ACRES
13	24	BUCHOLDT, E. J.				24	16	BUSSE, Wayne	SENE		2.02	37	8	CARLBERG, Dwayne	NWSE		2.00	2	26	CARLSON, R. & M.			39.99
11	36	BUCHOLDT, O. J.	SESE			39	17	BUSTRACK, B. & C.			40.00	12	19	CARLEN, R. & E.	SWNE	.82		24	2	CARLSON, Rev. & Mrs. George J.	NE		2.45
13	26	BUCK, Emma (LC)	SWSW		1.00	39	17	BUSTRACK, L. & C.			60.00	24	15	CARLSGAARD, Robert & Geraldine	SW	.37		17	2	CARLSON, Richard & Judy M.			39.53
13	27	BUCK, Howard M.	SESW		1.09	22	7	BUTLER, Anthony	SWNE			27	26	CARLSON, A.		237*	9.00	15	6	CARLSON, Verna			39.43
13	27	BUCK Wm. & Elsie	SESW		.41	22	7	BUTLER, Susan	NWSW		.34	38	19	CARLSON, A. & D. et al			80.00	11	4	CARLSON, Vivian C.			37.42
26	5	BUCKLEY, C. & J.			40.00	17	14	BUTTS, V. S.			80.00	27	26	CARLSON, A. & D. Jr.		238*	7.37	32	28	CARLSON, Walter			80.00
5	31	BUCKHORN CLUB	NWNW		.50	24	11	BUXTON, V. & M.	NENE			35	33	CARLSON, Albert	SENE		1.00	32	29	CARLSON, Walter			60.00
6	36	BUCKSKO, Barbara			40.00	24	12	BUXTON, V. & M.	NW			38	19	CARLSON, Albin			35.00	4	36	CARLSON, Wilfred		248*	7.00
7	7	BUCKSKO, Barbara			50.00	4	36	B. W. S.				38	19	CARLSON, Albin et al			80.00	34	24	CARNEGIE SOUTHERN DIVISION		249*	20.00
36	35	BUDNICK, Michael		217*	20.00			PARTNERSHIP	NENE			15	8	CARLSON, Arthur			120.00	24	16	CARR, Helen & Anna	NESE		
27	31	BUELKE, Robert			40.00	25	7	BYRNE, Florence A.	NWNW		3.11	27	15	CARLSON, B. & C.		239*	20.50	25	18	CARROLL, A. & I.			40.00
27	32	BUELKE, Robert			30.00	12	25	BYRNES, W. & R.	SESE		1.90	23	21	CARLSON, B. & P.			40.00	25	18	CARROLL, A. & I.			40.00
6	29	BUETTNER, W. et al	SENW		2.00	31	5	BYRNE, W. & R.		230*	5.29	33	11	CARLSON, B. & P.	NESE		3.00	27	22	CARROLL, Allen		250*	15.00
30	36	BUFFINGTON, John & Mary			40.00	39	17	BYSTEDT, H. & H.			80.00	35	27	CARLSON, Bernice	SWSW		2.55	4	2	CARROLL, Ann A.			35.00
39	14	BUGNI, R. et al	NWNW		.42	43	15	BYSTEDT, H. & S.	SENE		5.00	38	17	CARLSON BROS.				21	18	CARROLL, D. & L.		251*	20.00
5	28	BUHAI, Stewart			39.70							26	22	CARLSON, C. & M.			40.00	25	18	CARROLL, Lillian E.			40.00
20	3	BUKOVICH, Gerald A.		218*	20.00							35	24	CARLSON, Cheryl			62.29	30	27	CARSCADDEN, M. (LC)			40.00
32	25	BUMBAL, Joe			70.67							5	25	CARLSON, Clarence	SWSE		2.60	31	19	CARSCADDEN, M. L.			40.00
16	21	BUNKER, William D.		219*	10.00							24	16	CARLSON, Curtis	NENE		.09	31	20	CARSCADDEN, M. L.		252*	8.00
5	1	BUNNELL, D. & M.	SENW		3.28							24	16	CARLSON, Curtis	NW		1.00	31	20	CARSCADDEN, M. L.			40.00
32	11	BUNNELL, J. & J.		220*	30.00							10	24	CARLSON, D. et al	NWNW		1.50	31	20	CARSCADDEN, M. L.			40.00
32	22	BUNNELL, John			40.00							27	21	CARLSON, D. J.	NENE		5.00	31	20	CARSCADDEN, M. L.			40.00
17	24	BUNNELL, Paul		221*	18.26							37	10	CARLSON, D. & S.			40.00	6	29	CARTER, Edward	NWNE		
31	27	BURBUL, C. & C.			30.00							35	24	CARLSON, Dale		240*	20.00	6	29	CARTER, Robert	SENW		
23	4	BURBUL, J. Jr.	NENE		.73							38	19	CARLSON, Delbert			40.00	38	24	CARUSO, Francis		253*	5.00
31	34	BURBUL, Joseph F., Sr	SWSE		1.26							38	30	CARLSON, Delbert W.			40.00	31	30	CARVER, W. L.		254*	10.00
22	1	BURBUL, P. & J. Jr.		222*	18.82							38	17	CARLSON, Dennis			120.00	37	33	CASADY, Walter J.		255*	10.00
3	19	BURCH, J. & I.		223*	17.00							27	26	CARLSON, Donald		241*	5.00	7	7	CASADY, Cleo & Mona			281.61
20	5	BURDICK, Dale			72.86							8	34	CARLSON, Doris (LC)			80.00	14	1	CASE, R. & M.			80.00
26	33	BURDICK, Dale			37.34							18	17	CARLSON, E. & DOHERTY, G.	NESE			30	35	CASHMAN, D. & L.		256*	20.00
23	26	BURFIELD, L. & S.		224*	10.00							35	23	CARLSON, E. & J.		118.49		5	30	CASKEY, J. (LC)		257*	5.10
23	26	BURFIELD, M. & I.			60.00							35	24	CARLSON, E. & J.		59.51		32	3	CASPERS, George	NENE		.87
23	23	BURFIELD, Milton			40.00							17	2	CARLSON, E. & R.			20.00	33	30	CASPERS, George			40.00
23	26	BURFIELD, T. & J.		225*	10.00							2	34	CARLSON, E. & S.	NENW		1.90	33	31	CASPERS, George			38.50
17	33	BURGER, B. & E.			120.00							2	9	CARLSON, Elaine	SWSE			13	25	CASPER, Nick	SESW		
26	13	BURGER, Dale			40.00							24	9	CARLSON, Elaine	SWSE			20	9	CASSADY, Cleo P.			39.88
20	4	BURGER, Emma G.			40.00							24	9	CARLSON, Elaine	NWNE		5.03	24	1	CASSEL, J. & N.	SW		.63
12	18	BURGESON, Kenneth	NW		3.06							31	6	CARLSON, Elrude A.	NENE		2.00	24	3	CASTLE, Alexander M.			43.92
12	18	BURGESON, Kenneth	NENW		3.06							26	22	CARLSON, Erick			40.00	43	31	CASTLE, Robert			40.00
37	32	BURGER, LeRoy		226*	5.04							30	23	CARLSON, Ethel V.			80.00	18	32	CASTONGUAY, D. P.	SESE		
31	16	BURGER, Robert R.	NESE		2.00							43	32	CARLSON, E. Eugene		72.80		6	29	CASTONQUAY, N.	NWNE		
19	24	BURGER, W. & M.	SESE		1.37							43	34	CARLSON, E. Eugene SESE		4.00		23	3	CASTONGUAY, N.	NWNE		1.21
37	34	BURGER, W. & M.	NWNE		.75							10	14	CARLSON, E. Eugene SESE			4.00	10	14	CASWELL, R. & M.	SESE		.79
17	34	BURGGRAF, Bernice C.			40.00							15	12	CARLSON, Eugene			40.00	15	12	CATHERSON, J. & G.		258*	20.00
31	1	BURGOYNE, L. et al	NENE									14	12	CARLSON, Eugene			40.00	16	25	CATHERSON, J. & J.	SWNE		2.85
36	24	BURGRAFF, Henry P.			40.00							39	6	CARLSON, F. & A.		39.92		35	4	CATH. CEMETERU			38.27
24	21	BURGRAFF, PATRICIA & JOHN Jr.	NE									39	6	CARLSON, Floyd A.		76.50		35	28	CATHOLIC DIOCESE OF SUPERIOR		259*	20.00
37	35	BURGRAN, Ivan	NW		1.25							33	1	CARLSON, Fred		80.00		33	31	CAVEN, Roy			80.00
43	24	BURHANS, G. & Jessie			120.00							39	14	CARLSON, G. & E.		38.20		33	14	CAVEN, T. & M.	NESE		2.35
43	24	BURHANS, L. & C.			40.00							23	4	CARLSON, Garry		162.65		32	25	CAVEN, T. & M.			40.00
23	2	BURHAN, Lucius			40.00							15	7	CARLSON, Gayle		40.33		2	9	CEDAR SWAMP LODGE, INC.			80.00
43	23	BURHANS, M. & J.			40.00							31	19	CARLSON, Gerald W.		43.61		24	2	CEDARHOLM, Rev. & Mrs. B. Myron	NE		2.57
43	24	BURHANS, Robert			80.00							24	15	CARLSON, Inez et al	SW	.80		2	4	CEDERBLOOM, Ewald			40.00
43	36	BURHANS, Ross			160.00							33	6	CARLSON, Irene		243*	17.54	40	34	CENTRAL CO-OP WHLSE.			44.76
31	4	BURHANS, Thomas W.			53.70							31	28	CARLSON, Joyce L.		76.70		37	27	CENTRAL LUTHERAN CHURCH	SW	T49N	3.53
19	26	BURK, Mary & Henry Sr.		227*	10.00							22	7	CARLSON, K. & S.		244*	19.31	37	34	CENTRAL LUTHERAN CHURCH	T49N		62.50
15	14	BURKE, Conrad		228*	20.00							23	36	CARLSON, Kenneth et al		40.00		9	19	CHADWICK, C. et al	SESE		1.00
36	15	BURKHART, Oswald		229*	6.76							37	22	CARLSON, L. et al		40.00		14	12	CHAFFEY, George		260*	20.00
24	19	BURNHAM, Kenneth			77.89							24	3	CARLSON, Lorraine		245*	20.99	17	30	CHAMBERLAIN, D.		261*	10.00
11	33	BURNOSKY, P. & E.	SESW		6.50							31	8	CARLSON, Ludwig		80.00		31	33	CHAMBERLAND, Mrs. G.		262*	10.00
6	27	BURNS, W. & A.			80.00							27	30	CARLSON, Marcia		31.24		23	29	CHAMMINGS, R. & F.			40.00
6	34	BURNS, William & Alice			240.00							26	25	CARD, Franklyn		40.00		35	23	CHAMMINGS, Robert Jr.		263*	20.00
30	14	BUROSH, G. & A.			120.00																		

OWNERSHIP INDEX

PAGE	SECTION	NAME	LOCATION UNDER 5 ACRES	SM. OWNER NUMBER	ACRES	PAGE	SECTION	NAME	LOCATION UNDER 5 ACRES	SM. OWNER NUMBER	ACRES	PAGE	SECTION	NAME	LOCATION UNDER 5 ACRES	SM. OWNER NUMBER	ACRES	PAGE	SECTION	NAME	LOCATION UNDER 5 ACRES	SM. OWNER NUMBER	ACRES						
13	26	CHRISTIANSON, James et al	NESE		.46	7	20	CLEMENS, Charlotte			40.00	26	14	COMEY, T. A.			80.00			PAPERS, INC. FCL			40.00	24	16	CORDTS, P. & J.	SENE		3.32
27	9	CHRISTMAN, J. & J.	278*	29		3	5	CLEMENT, M. & A.			80.00	6	29	COMMER, H. L.	300*	10.00				CONSOLIDATED			13	21	CORDTS, Paul			40.00	
27	21	CHRISTMAN, Richard	SENE		5.00	24	6	CLEMMER, Brian			40.00	38	23	COMMON JOINT SCHOOL DISTRICT #1	SWSW	1.71				PAPERS, INC. FCL			160.00	36	24	CORDTS, Paul E.		316*	20.00
11	10	CHRISTNER, M. & J.	279*	15.00		24	7	CLEMMER, D. & D.	SENE		.89	27	4	COMMUNITY BANK & TRUST (LC)-et al		69.49				PAPERS, INC. FCL			360.00	16	17	CORNELL, James et al			60.00
24	22	CHRISTOFERSON, Frank			60.00	24	7	CLEMMER, Daniel (LC)			33.00	30	27	CONLEY, Leroy	303A*	35.00				PAPERS, INC. FCL			229.27	36	8	CORR, Ben		317*	10.00
13	33	CHRISTOPHERSON, Geo. & Sr.	280*			24	7	CLEMMER, G. & J.			80.00	26	23	COMSTOCK, Wilmer		80.00				PAPERS, INC. FCL			229.27	5	23	COSBY, Adelynn A.		318*	10.00
13	33	CHRISTOPHERSON, George & Carol	281*	20.00		24	7	CLEMMER, Michael G.			33.00	21	7	CONAT, James	301*	10.00				PAPERS, INC. FCL			40.00	17	25	COSBY, J. & M. (LC)	NESW		.17
5	31	CHRISTOPHERSON, Lora	NWNW			23	13	CLEMMER, R. & D.			80.00	21	18	CONAT, James F.	NENW	2.00				PAPERS, INC. FCL			40.00	11	27	COSGROVE, John			.90
4	36	CHRISTOPHERSON, Lora P.	NWSW		1.83	39	36	CLEMMER, R. & D. et al			108.80	4	36	CONAWAY, Leonard	NENE	4.40				PAPERS, INC. FCL			40.00	12	31	COSGROVE, John			40.00
27	15	CHRISTOPHER, Lillian			80.00	33	1	CLEMMER, Reuben et al			241.18	37	34	CONCORDIA LUTHERAN CHURCH	T49N	302* 27.00				PAPERS, INC. FCL			80.00	5	11	COSWELL, Russell (LC)			80.00
16	25	CHRZESCIAN, Edward			40.00	38	17	CLEVENGER, R. & F.	290*	10.00	21	8	C & L INC. (LC)		291* 5.00				PAPERS, INC. FCL			40.00	33	7	COUDRAY, Norman			80.00	
23	25	CHUBB, Leland			26.31	5	28	CLINE, Arthur Jr.	292*	5.00	38	11	CLINE, L. & A. (LC) & BANKS, Gerald Vendee		80.00				PAPERS, INC.			80.00	18	18	COUGHLIN, J. & L.		319*	10.00	
27	31	CHUDECKE, Leonard			39.62	38	14	CLINE, L. & A.			30.00	35	27	CONKRIGHT, A. & I.		303* 10.00				PAPERS, INC.			80.00	30	29	COWARD, N. & D.			40.00
26	36	CHUDECKI, Leonard			156.00	38	14	CLINE, L. & A.			73.25	30	30	CONLEY, J. & M.		1.76				PAPERS, INC. FCL			400.00	36	14	COWIE, James			40.00
31	1	CHUY, Donald J.			77.25	38	14	CLINE, L. & A.			73.25	27	1	CONLEY, J. & R.		74.70				PAPERS, INC. FCL			200.00	43	3	COWLE, Dale	SW		2.07
33	4	CICCIO, Joseph			36.29	38	15	CLINE, L. & A.			40.00	27	12	CONLEY, Leroy	SENE	5.73				PAPERS, INC.			200.00	5	31	COX, Helen Marie	SWSW		.28
24	30	CIMINI, Andrew	282*	20.00		22	22	CLINE, LeRoy	SWSE		.30	6	1	CONLON, Ethel	SWSE					PAPERS, INC. FCL			240.00	37	35	COYERS, Marvin	T49N	320*	20.00
24	2	CIRILLI, Frank	NE		1.68	23	27	CLINE, LeRoy (LC)			35.00	24	31	CONNELL, D. et al		40.00				PAPERS, INC. FCL			240.00	18	18	COZZI, L. & R.			38.21
36	4	CITY	283*	21.15		23	34	CLINE, L. LeRoy			80.00	24	32	CONNER FOREST INDUSTRIES		80.00				PAPERS, INC. FCL			80.00	5	21	CRABB, Junius D.		321*	26.90
36	6	CITY	284*	20.00		22	7	CLOUGH, Alma			80.93	27	35	CONNER, Gerald	304*	20.00				PAPERS, INC. FCL			79.67	4	36	CRABTREE, Eileen	NESE		2.50
34	8	CITY OF DULUTH	SWSW		.01	43	26	CLOVERLAND COMM. CLUB	SESE		1.00	24	12	CONNER, J. & D.	NW	5.00				PAPERS, INC. FCL			138.61	30	36	CRABTREE, Eileen			40.00
20	12	CITY OF SUPERIOR			80.00	38	1	CLOVERLAND MISSION CONVENANT PAR.	NENE		1.50	35	30	CONNERS, W. & E. (LC) & BOYLAN, L.		40.00				PAPERS, INC. FCL			79.67	17	34	CRADDOCK, W. & E.			120.00
35	1	CITY OF SUPERIOR			336.78	42	36	CLOVERLAND MISSION COVENANT CHURCH	SWSE		5.00	5	16	CONNOLLY, D. W.	SENE					PAPERS, INC. FCL			80.00	18	32	CRADDOCK, W. & E.		322*	38.75
35	2	CITY OF SUPERIOR			80.00	2	34	COAD, J. & E.			40.00	25	10	CONNOLLY, David	305*	6.60				PAPERS, INC. FCL			80.00	35	33	CRAGIN, C. & J.	NENE		4.72
35	4	CITY OF SUPERIOR			573.83	21	6	COCKERHAM, P.	293*	12.30	5	16	CONNOLLY, Deborah	306*	25.00				PAPERS, INC. FCL			160.00	27	25	CRAGIN, R. & S.		323*	5.68	
35	5	CITY OF SUPERIOR			632.04	24	16	CODA, L. & A.	NESE			22	18	CONNOLLY, Jack	NWNW	.34				PAPERS, INC. FCL			200.00	32	35	CRAIG, MR. & MRS. O. NE			
35	6	CITY OF SUPERIOR			636.13	24	16	CODA, R. & J.	294*	20.00	13	26	CONNORS, John R.	SE	5.00				PAPERS, INC. FCL			233.97	4	36	CRAIG, T. & M.	NE			
40	19	CITY OF SUPERIOR			155.51	38	14	CODA, R. & J.			80.00	20	2	CONROY, Dennis et al	307*	10.00				PAPERS, INC. FCL			309* 40.00	5	31	CRAIG, T. & M.	NW		
40	26	CITY OF SUPERIOR	285*	18.40		17	1	COFFIN, Steven & Majel V.			79.39	6	1	CONSOLIDATED PAPERS, INC. FCL		79.24				PAPERS, INC. FCL			40.00	20	32	CRAWFORD, R. et ux			80.00
40	27	CITY OF SUPERIOR			75.00	42	33	COHEN, H. H.			33.00	6	3	CONSOLIDATED PAPERS, INC. FCL		40.00				PAPERS, INC. FCL			80.00	32	34	CRAWFORD, R. & J.		324*	6.72
40	28	CITY OF SUPERIOR			585.60	31	14	COLBORN, H. & I.			79.09	12	1	CONSOLIDATED PAPERS, INC. FCL		41.04				PAPERS, INC. FCL			200.00	17	30	CRIST, J. & S.		325*	10.00
40	29	CITY OF SUPERIOR			336.50	21	6	COLBURN, R. & L.			17.00	12	1	CONSOLIDATED PAPERS, INC. FCL		162.09				PAPERS, INC. FCL			200.00	24	21	CRONIN, T. & M.	NE		
40	30	CITY OF SUPERIOR			339.81	37	8	COLBY, Duane L.	SESW		3.65	12	12	CONSOLIDATED PAPERS, INC. FCL		80.00				PAPERS, INC. FCL			80.00	16	26	CRONISTER, M. & KING, Selviann E.			120.00
40	31	CITY OF SUPERIOR			349.67	37	1	COLBY, E. & F.			40.47	12	13	CONSOLIDATED PAPERS, INC. FCL		80.00				PAPERS, INC. FCL			80.00	19	13	CROSBY, Beatrice	NESW		3.04
40	32	CITY OF SUPERIOR			554.43	37	8	COLBY, E. & F.			34.52	12	21	CONSOLIDATED PAPERS, INC. FCL		80.00				PAPERS, INC. FCL			80.00	19	13	CROSBY, Beatrice	325A*		31.40
40	33	CITY OF SUPERIOR			617.16	37	9	COLBY, Elmer			38.26	12	22	CONSOLIDATED PAPERS, INC. FCL		80.00				PAPERS, INC. FCL			80.00	19	26	CROSBY, Beatrice			61.52
40	34	CITY OF SUPERIOR			125.19	37	10	COLBY, Elmer			159.89	12	23	CONSOLIDATED PAPERS, INC. FCL		80.00				PAPERS, INC. FCL			80.00	30	31	CROSBY, Beatrice			40.00
40	34	CITY OF SUPERIOR			147.82	42	33	COLBY, Elmer			80.00	12	24	CONSOLIDATED PAPERS, INC. FCL		160.00				PAPERS, INC. FCL			80.00	5	22	CROSS, Chester J.	NENW		1.20
41	35	CITY OF SUPERIOR			100.76	31	1	COLBY, Gerald			39.25	12	24	CONSOLIDATED PAPERS, INC. FCL		308* 40.00				PAPERS, INC. FCL			80.00	17	3	CROSS, D. & H.			40.00
40	36	CITY OF SUPERIOR			157.47	39	7	COLBY, Marvin			43.13	12	25	CONSOLIDATED PAPERS, INC. FCL		280.00				PAPERS, INC. FCL			80.00	31	21	CROW, R. & E.		326*	10.00
40	35	CITY OF SUPERIOR			160.00	39	18	COLBY, Marvin	295*	21.40	40.00	12	25	CONSOLIDATED PAPERS, INC. FCL		280.00				PAPERS, INC. FCL			80.00	17	3	CROWLEY, William			25.00
21	7	C & L INC.			40.00	38	12	COLBY, W. & A.			40.00	12	29	CONSOLIDATED PAPERS, INC. FCL		40.00				PAPERS, INC. FCL			80.00	23	1	CULHANE, Charles		327*	10.00
21	8	C & L INC.			155.00	38	12	COLBY, W. & A.			40.00	12	35	CONSOLIDATED PAPERS, INC. FCL		200.00				PAPERS, INC. FCL			80.00	39	11	CULHANE, Wm.			80.00
30	36	CLARK, C. & N.	286*	26.70		38	12	COLBY, Waino			40.00	12	35	CONSOLIDATED PAPERS, INC. FCL		200.00				PAPERS, INC. FCL			80.00	23	1	CULL, W. & H.		328*	10.00
13	26	CLARK, Clinton & H.	SESW		3.00	6	27	COLE, Alma			40.00	13	7	CONSOLIDATED PAPERS, INC. FCL		150.92				PAPERS, INC. FCL			80.00	31	8	CULVER, C. & J.	FCL	329*	8.01
22	18	CLARK, Francis	NENW		.32	42	22	COLE, Edward & KRAMER, Arlene	NWSE			13	9	CONSOLIDATED PAPERS, INC. FCL		160.00				PAPERS, INC. FCL			80.00	18	19	CUMMINGS, Blaine	SESW		10.80
27	36	CLARK, J. & M.			40.00	37	29	COLE, Evelyn H.	297*	19.25	39.76	13	9	CONSOLIDATED PAPERS, INC. FCL		160.00				PAPERS, INC. FCL			80.00	31	36	CUMMING, John & Jeanne			40.00
19	24	CLARK, John Jr.	SESE		1.20	31	1	COLEMAN, Allen G.			39.76	13	14																

OWNERSHIP INDEX

PAGE	SECTION	NAME	LOCATION UNDER 5 ACRES	SM OWNER NUMBER	ACRES	PAGE	SECTION	NAME	LOCATION UNDER 5 ACRES	SM OWNER NUMBER	ACRES	PAGE	SECTION	NAME	LOCATION UNDER 5 ACRES	SM OWNER NUMBER	ACRES	PAGE	SECTION	NAME	LOCATION UNDER 5 ACRES	SM OWNER NUMBER	ACRES						
6	6	DAHLBERG LIGHT & POWER CO.			56.88	37	17	DAVIDSON, E.		347*	17.52	27	23	DeMOSS, E. L.		364*	5.95	17	26	DOEPP, Calvin	NWSE		1.00	4	8	DOUGLAS CO. FCL			640.00
6	8	DALHBERG LIGHT & POWER CO.			2.63	36	13	DAVIDSON, Eugene		348*	10.00	6	21	DeMUTH, John	SWSW		2.45	13	15	DOETSCH, George			40.00	4	9	DOUGLAS CO. FCL			640.00
17	13	DAHLBERG LIGHT & POWER COMPANY	SWSW		-----	9	15	DAVIES, Ray L.			40.00	36	36	DENHAM, R. & M.	NENE		2.47	39	22	DOLAN, Marion		387*	5.67	4	10	DOUGLAS CO. FCL			400.00
31	14	DAHLBERG LIGHT & POWER CO.	NENE		.91	17	29	DAVIS, D. & G.			40.00	33	14	DENNIS, Ben	SWSE		1.00	27	26	DOLSEN			30.27	4	11	DOUGLAS CO. FCL			400.00
32	18	DAHLBERG LIGHT & POWER CO.	NENE		1.00	27	21	DAVIS, L. & L.	NENE		5.00	31	14	DENNIS, Clarence	NESE		1.00	30	36	DOLSEN, Alan		388*	10.00	4	12	DOUGLAS CO. FCL			320.00
33	13	DAHLBERG LIGHT & POWER CO.	NE		1.00	15	12	DAY, A. & C.		350*	20.00	5	17	DENNIS, R. & M.			24.90	30	14	DOLSEN, F. & J., Jr.			98.00	4	13	DOUGLAS CO. FCL			320.00
36	36	DAHLBERG LIGHT & POWER CO.	NENW		.57	20	3	DAY, C. & A.			73.74	27	21	DENNY, Robert	SENE		2.50	30	27	DOLSEN, Julia M.			120.00	4	14	DOUGLAS CO. FCL			320.00
37	25	DAHLBERG, S. & J.		335*	10.00	21	7	DAY, Carl		351*	27.50	37	29	DENSTON, B. & L.		366*	9.22	22	18	DONALD, A. N.			32.69	4	15	DOUGLAS CO. FCL			360.00
17	28	DAHLBERG, Theodore			80.00	21	7	DAY, Carl H. Jr.	SWNW		2.50	37	33	DENSTON, Everett		367*	15.00	23	27	DONDINEAU, F. & R.		389*	20.00	4	16	DOUGLAS CO. FCL			160.00
3	33	DAHLEERG, Frank			64.14	20	3	DAY, Clarence M.		352*	10.00	13	23	DeNUCCI, Joe Sr.	SESE		2.00	37	27	DONDINO, George		390*	20.00	4	17	DOUGLAS CO. FCL			320.00
24	21	DAHLGREN, K. & E.	NE		-----	20	12	DAY, Herbert J. et ux		353*	20.00	27	26	DEROO, H. & W.	SENE		9.00	36	11	DOOLITTLE BARDON LAND CORPORATION			10.00	4	18	DOUGLAS CO. FCL			624.00
19	24	DAHLKE, Leroy		336*	5.00	12	19	DAYMAKERS			483.27	27	26	DEROO, Harry	SENE		2.00	37	31	DOOLITTLE-BARDON LAND CORP.	T49N		40.00	4	19	DOUGLAS CO. FCL			664.00
22	29	DAILEY, Donald			40.00	12	20	DAYMAKER			77.79	5	21	DE ROSE, J. & M.	SW		-----	37	31	DOOLITTLE-BARDON LAND CORP.			40.00	4	20	DOUGLAS CO. FCL			640.00
11	4	DAINS, J. & E.	NWNE		5.40	12	30	DAYMAKER			483.27	5	21	DE ROSE, Joseph (LC)SWSE		1.07	30	28	DOOLITTLE, F. & K.		391A*	20.00	4	21	DOUGLAS CO. FCL			160.00	
33	6	DALBEC, Agnes (LC) SESW			5.00	32	3	D. C. DEPT. OF SOCIAL SERVICES	NWNE		.49	35	22	DE ROSIER, David	SENE		6.73	11	10	DOORNEK, Jerome			80.00	4	22	DOUGLAS CO. FCL			180.00
32	1	DALBEC, D. & R.			40.00	12	33	DEADY, John			121.33	33	5	DeROSIA, George		369*	16.19	26	36	DORDELL, Wayne & MICHAELSON, Charles		392*	40.00	4	23	DOUGLAS CO. FCL			40.00
32	1	DALBEC, Edward		337*	13.59	12	31	DAYMAKER			40.00	24	22	DeSMET, Charles & Joan		370*	20.00	5	10	DORFFI, Marion			37.00	4	24	DOUGLAS CO. FCL			80.00
27	31	DALBEC, Gerald M.			39.00	22	18	DEAN, Charles	NWNW		.50	24	22	DeSMET, G. & K.		371*	20.00	17	30	DORFFI, Marion			40.00	4	25	DOUGLAS CO. FCL			640.00
32	1	DALBEC, Hubert		338*	10.00	18	18	DEAN, Robert	NWSE		-----	19	25	DESROSIER, A.		372*	27.29	23	15	DOSKEY, Eugene		393*	24.00	4	26	DOUGLAS CO. FCL			600.00
32	1	DALBEC, Kenneth		339*	13.33	3	27	DEANE, James P.		354*	9.16	32	5	DETERLING, John	NWNW		2.46	2	6	DOUGLAS COUNTY	NWNE		3.26	4	27	DOUGLAS CO. FCL			624.00
32	1	DALBEC, Kenneth			40.00	3	28	DEANE, James P.			29.55	32	6	DETERLING, Phebe	SE		1.00	2	10	DOUGLAS COUNTY		394*	13.54	4	28	DOUGLAS CO. FCL			666.53
18	17	DALBEC, M. & M.	NESE		-----	17	34	DeBEIR, Dennis R.	NWNW		4.00	4	25	DEVINE, O. & T.	SENE		-----	2	23	DOUGLAS COUNTY			40.00	4	29	DOUGLAS CO. FCL			640.00
27	23	DALBEC, Mrs. Janet		340*	10.00	17	34	DeBEIR, Marie & Paul (Life Est.)			36.00	36	22	DE WITT, R. & J.		374*	18.30	2	25	DOUGLAS COUNTY			320.00	4	30	DOUGLAS CO. FCL			640.00
22	22	DALLEY, Helen		341*	6.86	5	7	DeBEIR, P. & E.		355*	5.80	6	19	DE VRIES, Emmett (LC) et al		77.68	6	30	DOUGLAS COUNTY	SESW		.24	4	31	DOUGLAS CO. FCL			640.00	
13	26	DALLAS HUNTING CLUB, INC.	SWSW		.89	5	34	DeBROCK, Edward			40.00	6	30	De VRIES, Emmett (LC) et al		203.41	26	10	DOUGLAS COUNTY	SENE		4.00	4	32	DOUGLAS CO. FCL			640.00	
2	36	DALMAN, Adelaide			40.00	24	1	DE BRUYNE, Ethel	SW		-----	26	10	DEWEY STORE, INC.		183.90	23	1	DOUGLAS COUNTY			40.00	4	33	DOUGLAS CO. FCL			284.30	
21	18	DALPIAZ, L. & J.			75.56	42	33	DECK, Richard			40.00	23	1	DE WITT, R. & J.		40.00	35	13	DOUGLAS COUNTY			600.00	5	1	DOUGLAS CO. FCL			323.00	
21	18	DALPIAZ, Leo			40.00	18	19	DECKER, D. & D.	NWSW		1.07	7	20	DIBBLE, J. B.	NWNW		-----	3	2	DOUGLAS COUNTY			640.89	5	2	DOUGLAS CO. FCL			58.00
2	25	DALSVEEN, Edward			159.71	18	19	DECKER, Dennis	NWSW		1.07	22	15	DI CHIRIA, Tony (LC) SESW		.38	3	3	DOUGLAS COUNTY			641.44	5	2	DOUGLAS CO. FCL			440.00	
2	26	DALSVEEN, N. & E.			40.00	38	24	DECKER, Robert Jr.		356*	10.00	2	13	DICK, Mrs. Mabel et al		40.00	3	10	DOUGLAS COUNTY			541.1	5	3	DOUGLAS CO. FCL			121.41	
22	22	DAM, C. & BELL, G. SENE			3.63	43	23	DECKER, Fredrick			40.00	30	29	DICKELMAN, E. (LC)		20.00	3	11	DOUGLAS COUNTY			320.00	5	4	DOUGLAS CO. FCL			520.00	
35	22	DAMGAARD, Edith		241A*	5.41	38	24	DECKER, Robert Jr.		356*	10.00	32	7	DICKLICH, M. & B.	SENE		2.00	3	12	DOUGLAS COUNTY			320.00	5	5	DOUGLAS CO. FCL			194.00
4	23	DAMMAN, F. et al	SWSW		-----	43	23	DECKER, Frederick			80.00	9	19	DICKMAN, L. & M.		30.00	3	13	DOUGLAS COUNTY			320.00	5	6	DOUGLAS CO. FCL			510.00	
36	23	DANENFELZER, Frank SW			5.68	43	23	DECKER, Frederick			80.00	9	17	DICKMAN, Stanley		376*	10.00	3	14	DOUGLAS COUNTY			120.00	5	7	DOUGLAS CO. FCL			244.00
36	23	DANENFELZER, Frank		342*	27.00	14	1	DeCLARK, R. & C.		357*	22.38	9	20	DICKMAN, Stanley		29.00	3	15	DOUGLAS COUNTY			400.00	5	8	DOUGLAS CO. FCL			480.00	
30	36	DANIELS, Leo			40.00	12	25	DEDDO, Shirley	NESE		2.80	20	29	DICKS, Clayton	SESE		4.40	3	16	DOUGLAS COUNTY			320.00	5	9	DOUGLAS CO. FCL			40.00
13	25	DANIELS, Leonard	SESW		-----	12	18	DEDOES, P. & E.	NW		5.70	9	20	DIETMEIER, Charles Jr.		80.00	3	17	DOUGLAS COUNTY			160.00	5	10	DOUGLAS CO. FCL			40.00	
31	14	DANIELSON, Clara			40.00	12	18	DEDOES, Peter	NW		5.70	9	29	DIETMEIER, Charles Jr.		160.00	3	18	DOUGLAS COUNTY			40.00	5	11	DOUGLAS CO. FCL			398.50	
31	15	DANIELSON, Clara			40.00	15	20	DEE, Thomas A.			40.00	27	11	DIETRICH, Lorenz		36.00	3	18	DOUGLAS COUNTY		395*	9.30	5	12	DOUGLAS CO. FCL			424.00	
17	26	DANIELSON, Clifford			35.89	3	25	DEER LODGE			80.00	36	32	DIETZ, Evelyn		377*	10.00	3	19	DOUGLAS COUNTY			320.69	5	13	DOUGLAS CO. FCL			40.00
33	14	DANIELSON, D. & A. SWSE			5.15	18	6	DeFORE, R. & B.			40.91	15	1	DINDA, B. & D.		378*	20.00	3	20	DOUGLAS COUNTY			640.00	5	14	DOUGLAS CO. FCL			568.65
37	28	DANIELSON, G.	SWSW		2.00	18	7	DeFORE, R. & B.		358*	5.50	35	34	DINDA, Bernard		379*	14.20	3	21	DOUGLAS COUNTY			640.00	5	15	DOUGLAS CO. FCL			1.00
24	3	DANIELSON, Marvel			39.00	19	5	DEGERMAN, John			154.95	37	34	DINDA, George		380*	8.90	3	22	DOUGLAS COUNTY			440.00	5	16	DOUGLAS CO. FCL			.33
24	3	DANIELSON, Marvel			40.00	24	36	DEGERMAN, John			40.00	19	35	DINEEN, Walter		40.00	3	23	DOUGLAS COUNTY			320.00	5	17	DOUGLAS CO. FCL			.60	
24	3	DANIELSON, Marvel			63.00	36	14	DE GRAEF, Alphonse			79.77	3	18	DIOCESE OF SUPERIOR	NENE		1.28	3	24	DOUGLAS COUNTY			197.40	5	18	DOUGLAS CO. FCL			3.21
20	9	DANIELSON, Ronald		343*	10.00	36	11	DeGRAEF, Clifford & SUOMINEN, Arnold			120.00	13	25	DISCHER, Vernon L.	SWNW		-----	3	25	DOUGLAS COUNTY			400.00	5	19	DOUGLAS CO. FCL			1.00
18	17	DANIELSON, W. O.		344*	16.50	18	34	DEIKE, George H.			40.00	3	23	DIX, G. & E.		39.57	3	26	DOUGLAS COUNTY			601.45	5	20	DOUGLAS CO. FCL			40.00	
6	12	DANKA, D. & C.	NENW		1.58	20	3	DE JUNG, Christine																					

OWNERSHIP INDEX

PAGE SECTION NAME	LOCATION UNDER 5 ACRES	S/M OWNER NUMBER	ACRES	PAGE SECTION NAME	LOCATION UNDER 5 ACRES	S/M OWNER NUMBER	ACRES	PAGE SECTION NAME	LOCATION UNDER 5 ACRES	S/M OWNER NUMBER	ACRES	PAGE SECTION NAME	LOCATION UNDER 5 ACRES	S/M OWNER NUMBER	ACRES				
6 28 DOUGLAS CO. FCL			228.35	8 29 DOUGLAS CO. FCL			520.00	10 26 DOUGLAS CO. FCL			600.00	11 33 DOUGLAS COUNTY							
6 30 DOUGLAS CO. FCL			76.58	8 30 DOUGLAS CO. FCL			430.26	10 27 DOUGLAS CO. FCL			560.00	FLOWAGE	397*	17.00	14 20 DOUGLAS CO. FCL			640.00	
6 31 DOUGLAS CO. FCL			240.00	8 31 DOUGLAS CO. FCL			356.75	10 28 DOUGLAS CO. FCL			640.00	11 33 DOUGLAS COUNTY				14 21 DOUGLAS CO. FCL			600.00
6 32 DOUGLAS CO. FCL			320.00	8 32 DOUGLAS CO. FCL			200.00	10 29 DOUGLAS CO. FCL			640.00	(FLOWAGE RIGHTS)	398*	22.00	14 22 DOUGLAS CO. FCL			640.00	
6 32 DOUGLAS CO. FCL			40.00	8 33 DOUGLAS CO. FCL			360.00	10 30 DOUGLAS CO. FCL			649.08	11 34 DOUGLAS CO. FCL			40.00	14 23 DOUGLAS CO. FCL			640.00
6 33 DOUGLAS CO. FCL			617.85	8 34 DOUGLAS CO. FCL			280.00	10 31 DOUGLAS CO. FCL			651.36	11 34 DOUGLAS COUNTY				14 24 DOUGLAS CO. FCL			640.00
6 34 DOUGLAS CO. FCL			80.00	8 35 DOUGLAS CO. FCL			640.00	10 32 DOUGLAS CO. FCL			640.00	(SPECIAL USE)	349.00		14 25 DOUGLAS CO. FCL			640.00	
6 34 DOUGLAS CO. FCL			160.00	8 36 DOUGLAS CO. FCL			360.00	10 33 DOUGLAS COUNTY			640.00	11 34 DOUGLAS COUNTY			141.00	14 26 DOUGLAS CO. FCL			640.00
6 35 DOUGLAS CO. FCL			400.00	9 1 DOUGLAS CO. FCL			600.88	10 34 DOUGLAS CO. FCL			400.00	11 35 DOUGLAS CO. FCL			40.00	14 27 DOUGLAS CO. FCL			640.00
6 36 DOUGLAS CO. FCL			160.00	9 2 DOUGLAS CO. FCL			632.60	10 35 DOUGLAS CO. FCL			240.00	11 35 DOUGLAS COUNTY				14 28 DOUGLAS CO. FCL			640.00
7 1 DOUGLAS CO. FCL			604.47	9 3 DOUGLAS CO. FCL			631.86	10 36 DOUGLAS COUNTY				(SPECIAL USE)	460.00		14 29 DOUGLAS CO. FCL			640.00	
7 3 DOUGLAS CO. FCL			80.00	9 4 DOUGLAS CO. FCL			637.67	(SPECIAL USE)			80.00	11 35 DOUGLAS CO. FCL			40.00	14 30 DOUGLAS CO. FCL			422.28
7 8 DOUGLAS CO. FCL			400.00	9 5 DOUGLAS CO. FCL			560.25	11 1 DOUGLAS CO. FCL			274.10	11 35 DOUGLAS COUNTY			40.00	14 31 DOUGLAS CO. FCL			427.44
7 9 DOUGLAS CO. FCL			80.00	9 6 DOUGLAS CO. FCL			655.65	11 1 DOUGLAS CO. FCL			80.00	11 36 DOUGLAS COUNTY			60.00	14 32 DOUGLAS CO. FCL			640.00
7 9 DOUGLAS CO. FCL			160.00	9 7 DOUGLAS CO. FCL			641.50	11 2 DOUGLAS CO. FCL			67.03	11 36 DOUGLAS COUNTY			39.58	14 33 DOUGLAS CO. FCL			640.00
7 10 DOUGLAS CO. FCL			640.00	9 8 DOUGLAS CO. FCL			560.00	11 2 DOUGLAS CO. FCL			592.91	11 36 DOUGLAS CO. FCL			207.00	14 34 DOUGLAS CO. FCL			640.00
7 11 DOUGLAS CO. FCL			600.00	9 9 DOUGLAS CO. FCL			640.00	11 7 DOUGLAS CO. FCL			440.00	11 36 DOUGLAS COUNTY				14 35 DOUGLAS CO. FCL			640.00
7 12 DOUGLAS CO. FCL			40.00	9 10 DOUGLAS CO. FCL			640.00	11 8 DOUGLAS CO. FCL			440.00	(SPECIAL USE)	100.00		14 36 DOUGLAS CO. FCL			640.00	
7 12 DOUGLAS CO. FCL			320.00	9 11 DOUGLAS CO. FCL			640.00	11 9 DOUGLAS CO. FCL			440.00	11 36 DOUGLAS CO. FCL			40.00	15 1 DOUGLAS CO. FCL			281.64
7 13 DOUGLAS CO. FCL			600.00	9 12 DOUGLAS CO. FCL			640.00	11 11 DOUGLAS COUNTY			520.00	11 36 DOUGLAS CO. FCL			40.00	15 2 DOUGLAS CO. FCL			480.00
7 14 DOUGLAS CO. FCL			440.00	9 13 DOUGLAS CO. FCL			480.00	11 12 DOUGLAS CO. FCL			240.00	12 3 DOUGLAS CO. FCL			533.32	15 3 DOUGLAS CO. FCL			526.49
7 15 DOUGLAS CO. FCL			640.00	9 14 DOUGLAS CO. FCL			440.00	11 13 DOUGLAS CO. FCL			423.95	12 4 DOUGLAS CO. FCL			614.66	15 4 DOUGLAS CO. FCL			611.40
7 16 DOUGLAS CO. FCL			640.00	9 15 DOUGLAS CO. FCL			440.00	11 13 DOUGLAS COUNTY			40.00	12 5 DOUGLAS CO. FCL			656.26	15 5 DOUGLAS CO. FCL			527.62
7 17 DOUGLAS CO. FCL			618.00	9 16 DOUGLAS CO. FCL			560.00	11 14 DOUGLAS COUNTY			415.0	12 6 DOUGLAS CO. FCL			688.40	15 6 DOUGLAS COUNTY			402* 8.21
7 20 DOUGLAS CO. FCL			378.30	9 17 DOUGLAS CO. FCL			598.00	WILDLIFE AREA			415.0	12 7 DOUGLAS CO. FCL			612.58	15 7 DOUGLAS CO. FCL			83.96
7 21 DOUGLAS CO. FCL			520.00	9 18 DOUGLAS CO. FCL			559.34	11 15 DOUGLAS COUNTY			520.00	12 8 DOUGLAS CO. FCL			600.00	15 8 DOUGLAS CO. FCL			320.00
7 22 DOUGLAS CO. FCL			360.00	9 19 DOUGLAS CO. FCL			443.80	WILDLIFE AREA			520.00	12 9 DOUGLAS CO. FCL			560.00	15 9 DOUGLAS CO. FCL			640.00
7 23 DOUGLAS CO. FCL			560.00	9 20 DOUGLAS CO. FCL			400.00	11 16 DOUGLAS COUNTY			280.00	12 10 DOUGLAS CO. FCL			640.00	15 10 DOUGLAS COUNTY			
7 24 DOUGLAS CO. FCL			640.00	9 21 DOUGLAS CO. FCL			640.00	WILDLIFE AREA			280.00	12 15 DOUGLAS CO. FCL			160.00	(SPECIAL USE) TOZER PK.			240.00
7 25 DOUGLAS CO. FCL			640.00	9 22 DOUGLAS CO. FCL			520.00	11 16 DOUGLAS CO. FCL			240.00	12 15 DOUGLAS CO. FCL			160.00	15 10 DOUGLAS CO. FCL			320.00
7 26 DOUGLAS CO. FCL			80.00	9 23 DOUGLAS CO. FCL			520.00	11 17 DOUGLAS CO. FCL			560.00	12 16 DOUGLAS CO. FCL			40.00	15 11 DOUGLAS CO. FCL			400.00
7 26 DOUGLAS CO. FCL			160.00	9 24 DOUGLAS COUNTY			640.00	11 18 DOUGLAS CO. FCL			36.38	12 16 DOUGLAS CO. FCL			80.00	15 12 DOUGLAS CO. FCL			360.00
7 27 DOUGLAS CO. FCL			640.00	9 25 DOUGLAS CO. FCL			640.00	11 18 DOUGLAS CO. FCL			188.40	12 16 DOUGLAS CO. FCL			160.00	15 13 DOUGLAS CO. FCL			520.00
7 28 DOUGLAS CO. FCL			240.00	9 26 DOUGLAS CO. FCL			640.00	11 19 DOUGLAS CO. FCL			389.94	12 17 DOUGLAS CO. FCL			40.00	15 14 DOUGLAS CO. FCL			540.00
7 28 DOUGLAS CO. FCL			40.00	9 27 DOUGLAS CO. FCL			640.00	11 20 DOUGLAS CO. FCL			560.00	12 18 DOUGLAS CO. FCL			461.49	15 15 DOUGLAS CO. FCL			640.00
7 28 DOUGLAS CO. FCL			80.00	9 28 DOUGLAS CO. FCL			640.00	11 21 DOUGLAS CO. FCL			240.00	12 19 DOUGLAS COUNTY			40.00	15 16 DOUGLAS CO. FCL			560.00
7 29 DOUGLAS CO. FCL			600.00	9 29 DOUGLAS CO. FCL			640.00	11 21 DOUGLAS COUNTY			320.00	12 19 DOUGLAS CO. FCL			180.00	15 17 DOUGLAS CO. FCL			560.00
7 30 DOUGLAS CO. FCL			498.25	9 30 DOUGLAS CO. FCL			400.00	11 22 DOUGLAS COUNTY			440.00	12 20 DOUGLAS COUNTY			120.00	15 18 DOUGLAS CO. FCL			122.43
7 31 DOUGLAS CO. FCL			254.72	9 31 DOUGLAS CO. FCL			310.60	11 23 DOUGLAS COUNTY			120.00	12 25 DOUGLAS COUNTY	SESE	.17	15 19 DOUGLAS CO. FCL			520.55	
7 32 DOUGLAS CO. FCL			400.00	9 32 DOUGLAS CO. FCL			240.00	11 23 DOUGLAS COUNTY			160.00	12 25 DOETSCH, George	SWNE	2.00	15 20 DOUGLAS CO. FCL			560.00	
7 33 DOUGLAS CO. FCL			640.00	9 33 DOUGLAS CO. FCL			560.00	11 24 DOUGLAS CO. FCL			176.00	12 31 DOUGLAS COUNTY	SESW	1.30	15 21 DOUGLAS CO. FCL			640.00	
7 34 DOUGLAS CO. FCL			560.00	9 34 DOUGLAS CO. FCL			560.00	11 24 DOUGLAS COUNTY			208.25	12 31 DOUGLAS COUNTY			60.00	15 22 DOUGLAS CO. FCL			640.00
7 35 DOUGLAS CO. FCL			640.00	9 35 DOUGLAS CO. FCL			640.00	11 25 DOUGLAS CO. FCL			576.86	12 32 DOUGLAS COUNTY			399* 8.30	15 23 DOUGLAS CO. FCL			640.00
7 36 DOUGLAS CO. FCL			640.00	9 36 DOUGLAS CO. FCL			560.00	11 26 DOUGLAS CO. FCL			395.04	12 36 DOUGLAS CO. FCL			80.00	15 24 DOUGLAS CO. FCL			640.00
8 1 DOUGLAS CO. FCL			653.75	10 1 DOUGLAS CO. FCL			641.94	11 26 DOUGLAS COUNTY				(SPECIAL USE)			80.00	15 25 DOUGLAS CO. FCL			640.00
8 2 DOUGLAS CO. FCL			648.66	10 2 DOUGLAS CO. FCL			643.28	(SPECIAL USE)			120.00	13 4 DOUGLAS COUNTY				15 26 DOUGLAS CO. FCL			640.00
8 3 DOUGLAS CO. FCL			650.91	10 3 DOUGLAS CO. FCL			642.42	11 27 DOUGLAS COUNTY	NWSW		.50	(SPECIAL USE)			80.00	15 27 DOUGLAS CO. FCL			640.00
8 4 DOUGLAS CO. FCL			648.51	10 4 DOUGLAS CO. FCL			649.10	11 27 DOUGLAS CO. FCL			80.00	13 25 DOUGLAS COUNTY				15 28 DOUGLAS CO. FCL			440.00
8 5 DOUGLAS CO. FCL			646.54	10 5 DOUGLAS CO. FCL			651.30	11 27 DOUGLAS COUNTY			40.00	(SPECIAL USE)	SWSW	3.65	15 29 DOUGLAS CO. FCL			600.00	
8 6 DOUGLAS CO. FCL			441.79	10 6 DOUGLAS CO. FCL			663.05	11 27 DOUGLAS COUNTY			320.00	13 31 DOUGLAS COUNTY				15 30 DOUGLAS CO. FCL			400.88
8 7 DOUGLAS CO. FCL			448.57	10 7 DOUGLAS CO. FCL			633.80	FLOWAGE			31.00	FCL (SPECIAL USE)	400*	24.42	15 31 DOUGLAS CO. FCL			640.00	
8 8 DOUGLAS CO. FCL			640.00	10 8 DOUGLAS CO. FCL			640.00	11 27 DOUGLAS COUNTY				(SPECIAL USE)	401*	33.21	15 32 DOUGLAS CO. FCL			560.00	
8 9 DOUGLAS CO. FCL			640.00	10 9 DOUGLAS CO. FCL			640.00	(SPECIAL USE)			40.00	14 1 DOUGLAS COUNTY			40.00	15 33 DOUGLAS CO. FCL			640.00
8 10 DOUGLAS CO. FCL			640.00	10 10 DOUGLAS CO. FCL			640.00	11 28 DOUGLAS CO. FCL			80.00	14 2 DOUGLAS CO. FCL	401A*	10.00	15 34 DOUGLAS CO. FCL			560.00	
8 11 DOUGLAS CO. FCL			640.00	10 11 DOUGLAS CO. FCL			640.00	11 28 DOUGLAS CO. FCL			160.00	14 2 DOUGLAS CO. FCL			172.58	15 35 DOUGLAS CO. FCL			640.00
8 12 DOUGLAS CO. FCL			640.00	10 12 DOUGLAS CO. FCL			80.00	11 28 DOUGLAS COUNTY			40.00	14 3 DOUGLAS CO. FCL			483.18	15 36 DOUGLAS CO. FCL			600.00
8 13 DOUGLAS CO. FCL			640.00	10 12 DOUGLAS CO. FCL			80.00	(SPECIAL USE)				14 4 DOUGLAS CO. FCL			160.00	16 1 DOUGLAS CO FCL			632.88
8 15 DOUGLAS CO. FCL			560.00	10 13 DOUGLAS CO. FCL			240.00	11 28 DOUGLAS COUNTY				14 5 DOUGLAS CO. FCL			546.08	16 2 DOUGLAS CO FCL			638.49
8 16 DOUGLAS CO. FCL			600.00	10 14 DOUGLAS COUNTY	SWSW		.23	(FLOWAGE RIGHTS)			32.00	14 6 DOUGLAS CO. FCL			413.78	16 3 DOUGLAS CO FCL			637.60
8 17 DOUGLAS CO. FCL			560.00	10 14 DOUGLAS CO. FCL			440.00	11 29 DOUGLAS CO. FCL			400.00	14 7 DOUGLAS CO. FCL			417.44	16 4 DOUGLAS CO FCL			636.38
8 18 DOUGLAS CO. FCL			404.50	10 15 DOUGLAS CO. FCL			480.00	11 29 DOUGLAS COUNTY				14 8 DOUGLAS CO. FCL			480.00	16 5 DOUGLAS CO. FCL			636.84
8 19 DOUGLAS CO. FCL			436.94	10 16 DOUGLAS CO. FCL			480.00	(SPECIAL USE)			200.00	14 9 DOUGLAS CO. FCL			600.00	16 6 DOUGLAS CO FCL			158.69
8 20 DOUGLAS CO. FCL																			

OWNERSHIP INDEX

PAGE SECTION NAME	LOCATION UNDER 5 ACRES SM OWNER NUMBER ACRES	PAGE SECTION NAME	LOCATION UNDER 5 ACRES SM OWNER NUMBER ACRES	PAGE SECTION NAME	LOCATION UNDER 5 ACRES SM OWNER NUMBER ACRES	PAGE SECTION NAME	LOCATION UNDER 5 ACRES SM OWNER NUMBER ACRES
16 17 DOUGLAS CO FCL	400.00	20 21 DOUGLAS CO FCL	640.00	22 21 DOUGLAS CO. FCL	320.00	26 34 DOUGLAS CO. NENE	.51
16 18 DOUGLAS CO FCL	520.00	20 22 DOUGLAS CO FCL	600.00	22 22 DOUGLAS COUNTY (SPECIAL USE)	36.02	26 34 DOUGLAS COUNTY (SPECIAL USE)	225.24
16 19 DOUGLAS CO FCL	523.24	20 23 DOUGLAS CO FCL	520.00	22 22 DOUGLAS CO. FCL	80.00	26 36 DOUGLAS COUNTY 412*	10.00
16 20 DOUGLAS CO FCL	440.00	20 24 DOUGLAS CO FCL	640.00	22 23 DOUGLAS CO. FCL	520.00	27 3 DOUGLAS COUNTY (SPECIAL USE)	167.70
16 21 DOUGLAS CO FCL	440.00	20 25 DOUGLAS CO FCL	640.00	22 24 DOUGLAS CO. FCL	640.00	27 4 DOUGLAS COUNTY 413*	5.78
16 22 DOUGLAS CO FCL	160.00	20 26 DOUGLAS CO FCL	640.00	22 25 DOUGLAS CO. FCL	455.65	27 5 DOUGLAS COUNTY 414*	5.00
16 23 DOUGLAS CO FCL	520.00	20 27 DOUGLAS CO FCL	640.00	22 26 DOUGLAS CO. FCL	640.00	27 5 DOUGLAS COUNTY (SPECIAL USE)	80.00
16 24 DOUGLAS CO FCL	640.00	20 28 DOUGLAS CO FCL	440.00	22 27 DOUGLAS CO. FCL	640.00	27 7 DOUGLAS COUNTY (SPECIAL USE)	232.09
16 26 DOUGLAS CO FCL	40.00	20 29 DOUGLAS CO	120.00	22 28 DOUGLAS CO. FCL	640.00	27 8 DOUGLAS COUNTY (SPECIAL USE)	112.19
16 27 DOUGLAS CO FCL	480.00	20 29 DOUGLAS CO SESE	4.40	22 29 DOUGLAS CO. FCL	640.00	27 8 DOUGLAS COUNTY (SPECIAL USE)	40.00
16 28 DOUGLAS CO FCL	640.00	20 29 DOUGLAS CO SESE	4.40	22 30 DOUGLAS CO. FCL	605.54	27 9 DOUGLAS COUNTY SESE	1.51
16 29 DOUGLAS CO FCL	640.00	20 29 DOUGLAS CO 404*	28.91	22 31 DOUGLAS CO.	644.02	27 9 DOUGLAS COUNTY SWNW	2.16
16 30 DOUGLAS CO. FCL	640.00	20 29 DOUGLAS COUNTY (SPECIAL USE LAND)	120.00	22 32 DOUGLAS CO. FCL	640.00	27 10 DOUGLAS COUNTY 415*	9.89
16 31 DOUGLAS CO FCL	656.80	20 31 DOUGLAS CO	120.00	22 33 DOUGLAS CO. FCL	640.00	27 10 DOUGLAS COUNTY (SPECIAL USE)	40.00
16 32 DOUGLAS CO FCL	600.00	20 32 DOUGLAS CO	40.00	22 34 DOUGLAS CO. FCL	640.00	27 15 DOUGLAS COUNTY SWSW	.20
16 33 DOUGLAS CO FCL	640.00	20 32 DOUGLAS CO	120.00	22 35 DOUGLAS CO. FCL	640.00	27 16 DOUGLAS COUNTY	5.00
16 34 DOUGLAS CO FCL	640.00	20 33 DOUGLAS CO	80.00	22 36 DOUGLAS CO. FCL	640.00	27 21 DOUGLAS COUNTY 416*	16.29
16 35 DOUGLAS CO FCL	640.00	20 33 DOUGLAS CO FCL	320.00	23 2 DOUGLAS COUNTY	35.11	27 22 DOUGLAS COUNTY NW	1.76
16 36 DOUGLAS CO FCL	40.00	20 34 DOUGLAS CO FCL	640.00	23 3 DOUGLAS COUNTY NWSE	.70	27 28 DOUGLAS COUNTY	120.00
16 36 DOUGLAS CO FCL	440.00	20 35 DOUGLAS CO FCL	640.00	23 3 DOUGLAS COUNTY 406*	17.30	27 31 DOUGLAS COUNTY	35.00
17 1 DOUGLAS COUNTY SWSW	2.46	20 36 DOUGLAS CO FCL	320.00	23 4 DOUGLAS COUNTY NENE	.73	27 35 DOUGLAS COUNTY	80.00
17 1 DOUGLAS COUNTY SENW	3.29	21 2 DOUGLAS CO. FCL	507.00	23 5 DOUGLAS COUNTY	139.60	27 36 DOUGLAS COUNTY	80.00
17 2 DOUGLAS COUNTY 403*	10.00	21 3 DOUGLAS CO. FCL	421.83	23 7 DOUGLAS CO. FCL	526.84	30 1 DOUGLAS CO	280.00
17 2 DOUGLAS COUNTY	37.91	21 4 DOUGLAS CO. FCL	599.88	23 8 DOUGLAS CO. FCL	596.20	30 2 DOUGLAS CO NWSW	1.20
17 3 DOUGLAS CO. FCL	313.37	21 6 DOUGLAS COUNTY NWNE	1.00	23 10 DOUGLAS COUNTY 407*	9.34	30 2 DOUGLAS CO SWSE	2.80
17 4 DOUGLAS CO. FCL	626.86	21 6 DOUGLAS COUNTY	36.18	23 14 DOUGLAS COUNTY	40.00	30 4 DOUGLAS CO	33.86
17 5 DOUGLAS CO. FCL	630.14	21 6 DOUGLAS COUNTY	80.00	23 17 DOUGLAS CO. FCL	640.00	30 5 DOUGLAS CO	21.50
17 6 DOUGLAS CO. FCL	571.90	21 9 DOUGLAS CO. FCL	640.00	23 18 DOUGLAS CO. FCL	638.04	30 11 DOUGLAS CO	40.00
17 7 DOUGLAS CO. FCL	652.00	21 10 DOUGLAS CO. FCL	640.00	23 19 DOUGLAS CO. FCL	473.18	30 12 DOUGLAS CO	80.00
17 8 DOUGLAS CO. FCL	520.00	21 11 DOUGLAS COUNTY SESE	1.00	23 20 DOUGLAS CO. FCL	400.00	30 12 DOUGLAS CO	40.00
17 9 DOUGLAS CO. FCL	640.00	21 11 DOUGLAS CO. FCL	440.00	23 22 DOUGLAS COUNTY NENE	2.00	30 16 DOUGLAS CO (SPECIAL USE LAND)	160.00
17 10 DOUGLAS CO. FCL	240.00	21 13 DOUGLAS COUNTY NENE	.10	23 22 DOUGLAS COUNTY	.31	30 17 DOUGLAS CO.	40.00
17 13 DOUGLAS CO.	80.00	21 14 DOUGLAS CO. FCL	337.10	23 23 DOUGLAS COUNTY	381.21	30 18 DOUGLAS CO	30.73
17 15 DOUGLAS CO. FCL	240.00	21 15 DOUGLAS CO. FCL	640.00	23 30 DOUGLAS CO. FCL	663.26	30 20 DOUGLAS CO NENW	5.00
17 16 DOUGLAS CO. FCL	400.00	21 16 DOUGLAS CO. FCL	640.00	23 31 DOUGLAS CO. FCL	30.30	30 22 DOUGLAS CO SESE	3.00
17 17 DOUGLAS CO. FCL	600.00	21 17 DOUGLAS CO. FCL	480.00	24 9 DOUGLAS COUNTY (SPECIAL USE)	408* 18.20	31 5 DOUGLAS CO	79.66
17 18 DOUGLAS CO. FCL	648.92	21 20 DOUGLAS CO. FCL	640.00	24 10 DOUGLAS COUNTY NWSW	25	31 6 DOUGLAS CO	50.00
17 19 DOUGLAS CO. FCL	284.30	21 21 DOUGLAS CO. FCL	640.00	24 10 DOUGLAS COUNTY SWNW	3.89	31 10 DOUGLAS CO	40.00
17 20 DOUGLAS CO. FCL	120.00	21 22 DOUGLAS CO. FCL	640.00	24 10 DOUGLAS COUNTY (SPECIAL USE)	409* 29.80	31 17 DOUGLAS CO	40.00
17 21 DOUGLAS CO. FCL	560.00	21 23 DOUGLAS CO. FCL	520.00	24 21 DOUGLAS COUNTY NE	-----	31 20 DOUGLAS CO NENE	.75
17 22 DOUGLAS CO. FCL	80.00	21 24 DOUGLAS CO. FCL	520.00	24 25 DOUGLAS COUNTY NESE	.50	31 20 DOUGLAS CO 417*	20.00
17 23 DOUGLAS COUNTY SESE	.50	21 25 DOUGLAS CO. FCL	640.00	24 27 DOUGLAS COUNTY	40.00	31 21 DOUGLAS CO	339.90
17 23 DOUGLAS COUNTY NWNE	2.14	21 26 DOUGLAS CO. FCL	600.00	24 30 DOUGLAS COUNTY	122.14	31 22 DOUGLAS CO	141.41
17 24 DOUGLAS COUNTY SESW	2.00	21 27 DOUGLAS CO. FCL	640.00	24 33 DOUGLAS COUNTY	40.00	31 23 DOUGLAS CO FCL	474.76
17 26 DOUGLAS COUNTY NENE	.45	21 28 DOUGLAS CO. FCL	640.00	25 4 DOUGLAS CO FCL	556.54	31 24 DOUGLAS CO FCL	429.30
17 26 DOUGLAS COUNTY NWNE (SPECIAL USE)	166.69	21 29 DOUGLAS CO. FCL	600.00	25 7 DOUGLAS CO FCL	400.00	31 25 DOUGLAS CO FCL	592.27
17 31 DOUGLAS COUNTY		21 30 DOUGLAS COUNTY	40.00	25 8 DOUGLAS CO FCL	640.00	31 26 DOUGLAS CO FCL	240.00
18 6 DOUGLAS CO. FCL	243.59	21 31 DOUGLAS COUNTY	120.00	25 9 DOUGLAS CO FCL	640.00	31 26 DOUGLAS CO	151.73
18 8 DOUGLAS COUNTY SESE	.23	21 32 DOUGLAS CO. FCL	640.00	25 11 DOUGLAS CO	80.00	31 27 DOUGLAS CO	40.00
18 31 DOUGLAS CO. FCL	339.16	21 33 DOUGLAS CO. FCL	640.00	25 13 DOUGLAS CO	80.00	31 29 DOUGLAS CO	400.00
18 32 DOUGLAS CO FCL	80.00	21 34 DOUGLAS CO. FCL	640.00	25 27 DOUGLAS CO.	80.00	31 31 DOUGLAS CO 418*	18.15
18 32 DOUGLAS CO FCL	120.00	21 35 DOUGLAS CO. FCL	560.00	26 3 DOUGLAS COUNTY	47.70	31 30 DOUGLAS CO	208.35
18 33 DOUGLAS CO FCL	572.43	22 1 DOUGLAS CO. FCL	40.00	26 4 DOUGLAS COUNTY	77.27	31 32 DOUGLAS CO.	326.17
18 34 DOUGLAS CO FCL	580.90	22 2 DOUGLAS COUNTY (SPECIAL USE)	405* 40.00	26 8 DOUGLAS CO. NWNW	6.24	31 33 DOUGLAS CO	40.00
19 27 DOUGLAS COUNTY	80.00	22 3 DOUGLAS COUNTY	40.00	26 8 DOUGLAS COUNTY 410*	7.25	31 34 DOUGLAS CO SWNW	.17
20 1 DOUGLAS CO.	120.00	22 9 DOUGLAS COUNTY	40.00	26 8 DOUGLAS COUNTY 411*	9.17	31 34 DOUGLAS CO SWSW	3.25
20 2 DOUGLAS CO (SPECIAL USE)	198.53	22 11 DOUGLAS CO. FCL	400.00	26 11 DOUGLAS COUNTY NENW	.90	31 34 DOUGLAS CO 419*	17.48
20 7 DOUGLAS CO FCL	80.00	22 12 DOUGLAS CO. FCL	640.00	26 12 DOUGLAS COUNTY & SINK, Frank	80.00	30 35 DOUGLAS COUNTY 420*	10.00
20 8 DOUGLAS CO FCL	120.00	22 13 DOUGLAS CO. FCL	640.00	26 16 DOUGLAS COUNTY	26.34	31 36 DOUGLAS CO	80.00
20 9 DOUGLAS CO	34.79	22 14 DOUGLAS CO. FCL	400.00	26 21 DOUGLAS CO. NENE	5.00	32 1 DOUGLAS COUNTY SWNW	2.40
20 11 DOUGLAS CO	40.00	22 15 DOUGLAS COUNTY	123.66	26 23 DOUGLAS COUNTY	40.00	32 12 DOUGLAS CO. FCL	480.00
20 11 DOUGLAS CO	40.00	22 16 DOUGLAS COUNTY (SPECIAL USE)	111.80	26 24 DOUGLAS CO. NENW	2.08	32 13 DOUGLAS CO. FCL	640.00
20 13 DOUGLAS CO FCL	640.00	22 18 DOUGLAS COUNTY NWNE	1.00	26 26 DOUGLAS COUNTY	198.33		
20 14 DOUGLAS CO FCL	600.00	22 19 DOUGLAS CO. FCL	40.00	26 28 DOUGLAS CO. FCL	480.00		
20 15 DOUGLAS CO FCL	600.00	22 19 DOUGLAS CO. FCL	270.00	26 29 DOUGLAS CO. FCL	560.00		
20 16 DOUGLAS CO FCL	480.00	22 20 DOUGLAS CO. FCL	600.00	26 30 DOUGLAS CO. FCL	167.00		
20 17 DOUGLAS CO FCL	623.93						
20 18 DOUGLAS CO	395.20						
20 19 DOUGLAS CO FCL	359.54						
20 20 DOUGLAS CO FCL	520.00						
		22 21 DOUGLAS CO. FCL	640.00			32 14 DOUGLAS CO. FCL	560.00
		22 22 DOUGLAS COUNTY (SPECIAL USE)	36.02			32 15 DOUGLAS CO. FCL	560.00
		22 23 DOUGLAS CO. FCL	80.00			32 17 DOUGLAS COUNTY	30.30
		22 24 DOUGLAS CO. FCL	640.00			32 18 DOUGLAS COUNTY	40.00
		22 25 DOUGLAS CO. FCL	520.00			32 19 DOUGLAS CO. FCL	418.56
		22 26 DOUGLAS CO. FCL	640.00			32 31 DOUGLAS COUNTY	40.00
		22 27 DOUGLAS CO. FCL	640.00			32 31 DOUGLAS COUNTY	40.00
		22 28 DOUGLAS CO. FCL	440.00			32 20 DOUGLAS CO. FCL	640.00
		22 29 DOUGLAS CO.	120.00			32 21 DOUGLAS CO. FCL	442.00
		22 29 DOUGLAS CO SESE	4.40			32 22 DOUGLAS COUNTY SWSW	-----
		22 29 DOUGLAS CO SESE	4.40			32 22 DOUGLAS CO. FCL	40.00
		22 29 DOUGLAS CO 404*	28.91			32 22 DOUGLAS CO. FCL	120.00
		22 29 DOUGLAS COUNTY (SPECIAL USE LAND)	120.00			32 23 DOUGLAS CO. FCL	280.00
		22 31 DOUGLAS CO	120.00			32 24 DOUGLAS CO. FCL	440.00
		22 32 DOUGLAS CO. FCL	640.00			32 25 DOUGLAS COUNTY	40.00
		22 33 DOUGLAS CO. FCL	640.00			32 27 DOUGLAS COUNTY	43.50
		22 34 DOUGLAS CO. FCL	640.00			32 28 DOUGLAS CO. FCL	436.34
		22 35 DOUGLAS CO. FCL	640.00			32 29 DOUGLAS CO. FCL	353.82
		23 2 DOUGLAS COUNTY	35.11			32 30 DOUGLAS CO. FCL	433.77
		23 3 DOUGLAS COUNTY NWSE	.70			32 32 DOUGLAS COUNTY	80.00
		23 3 DOUGLAS COUNTY 406*	17.30			32 34 DOUGLAS NORTHWOODS, INC.	40.00
		23 3 DOUGLAS COUNTY	80.00			33 4 DOUGLAS COUNTY	330.36
		23 4 DOUGLAS COUNTY NENE	.73			33 6 DOUGLAS COUNTY NESW	2.46
		23 5 DOUGLAS COUNTY	139.60			33 6 DOUGLAS COUNTY	83.54
		23 7 DOUGLAS CO. FCL	526.84			33 6 DOUGLAS COUNTY	.48
		23 8 DOUGLAS CO. FCL	596.20			33 7 DOUGLAS CO. FCL	546.82
		23 10 DOUGLAS COUNTY 407*	9.34			33 8 DOUGLAS COUNTY FCL	468.52
		23 14 DOUGLAS COUNTY	40.00			33 9 DOUGLAS COUNTY	233.72
		23 17 DOUGLAS CO. FCL	640.00			33 14 DOUGLAS COUNTY SESE	.32
		23 18 DOUGLAS CO. FCL	638.04			33 16 DOUGLAS CO. FCL	640.00
		23 19 DOUGLAS CO. FCL	473.18			33 17 DOUGLAS CO. FCL	560.00
		23 20 DOUGLAS CO. FCL	400.00			33 18 DOUGLAS CO. FCL	638.00
		23 22 DOUGLAS COUNTY NENE	.31			33 19 DOUGLAS CO. FCL	596.40
		23 22 DOUGLAS COUNTY	2.00			33 20 DOUGLAS CO. FCL	583.40
		23 30 DOUGLAS CO. FCL	381.21			33 21 DOUGLAS CO. FCL	440.00
		23 31 DOUGLAS CO. FCL	663.26			33 23 DOUGLAS COUNTY SE	4.27
		23 34 DOUGLAS COUNTY	30.30			33 26 DOUGLAS COUNTY NESW	1.85
		24 9 DOUGLAS COUNTY (SPECIAL USE)	408* 18.20			33 32 DOUGLAS CO. FCL	40.00
		24 10 DOUGLAS COUNTY NWSW	25			33 33 DOUGLAS CO. FCL	520.00
		24 10 DOUGLAS COUNTY SWNW	3.89			34 1 DOUGLAS COUNTY (SPECIAL USE)	421* 50.00
		24 10 DOUGLAS COUNTY (SPECIAL USE)	409* 29.80			34 1 DOUGLAS COUNTY (SPECIAL USE)	154.05
		24 21 DOUGLAS COUNTY NE	-----			34 2 DOUGLAS COUNTY (SPECIAL USE)	422* 7.56
		24 25 DOUGLAS COUNTY NESE	.50			34 7 DOUGLAS COUNTY NESE	4.00
		24 27 DOUGLAS COUNTY	40.00			34 8 DOUGLAS COUNTY SW	8.37
		24 30 DOUGLAS COUNTY	122.14			34 17 DOUGLAS COUNTY	200.00
		24 33 DOUGLAS COUNTY	40.00			34 20 DOUGLAS COUNTY	503.66
		25 4 DOUGLAS CO FCL	556.54			34 21 DOUGLAS COUNTY	40.00
		25 5 DOUGLAS CO FCL	617.34			34 25 DOUGLAS COUNTY	40.00
		25 7 DOUGLAS CO FCL	400.00			34 27 DOUGLAS COUNTY	50.00

OWNERSHIP INDEX

PAGE SECTION NAME	LOCATION UNDER 5 ACRES	S.M. OWNER NUMBER	ACRES	PAGE SECTION NAME	LOCATION UNDER 5 ACRES	S.M. OWNER NUMBER	ACRES	PAGE SECTION NAME	LOCATION UNDER 5 ACRES	S.M. OWNER NUMBER	ACRES	PAGE SECTION NAME	LOCATION UNDER 5 ACRES	S.M. OWNER NUMBER	ACRES		
35 15 DOUGLAS COUNTY	432*	9.89		37 35 DOUGLAS COUNTY	NW	-----		5 21 DOWNS, B. & E.	448A*	16.00		12 1 EAST SIDE NEIGHBORHOOD					
35 15 DOUGLAS COUNTY		201.72		37 35 DOUGLAS COUNTY	T49N	240.00		32 5 DOWNS FUNERAL				HOUSE		80.00	24 16 ELLIS, J. & C.	SENE	.81
35 16 DOUGLAS CO. FCL		530.05		37 36 DOUGLAS COUNTY	T49N	160.00		HOME, INC.	449*	6.00		12 12 EAST SIDE NEIGHBORHOOD			4 36 ELLIS, J. & M.	NENE	-----
35 17 DOUGLAS CO. FCL		475.94		38 4 DOUGLAS COUNTY		161.11		5 27 DOWNS, George W.		80.00		HOUSE	120.00	30 23 ELLISON, Clar & Eva	-----		
35 18 DOUGLAS CO.	432A*	20.00		38 5 DOUGLAS COUNTY		160.00		5 21 DOWNS, John H.	SESE	2.40		36 32 ECCLES, D. & B.	460*	10.00	27 4 ELLISON, Frances	57.12	
35 18 DOUGLAS COUNTY		151.77		38 6 DOUGLAS COUNTY		78.21		5 21 DOWNS, Robert	SESE	4.80		27 26 ECCLES, Nolan	NWSW	3.00	38 11 ELLS, E. & P.	40.00	
35 18 DOUGLAS CO. FCL		235.38		38 8 DOUGLAS COUNTY		445* 10.87		5 21 DOWNS, Thomas J.	SESE	1.80		36 32 ECCULES, Gloria	461*	9.00	17 31 ELM, Richard & Jolene	40.00	
35 19 DOUGLAS CO. FCL		626.61		38 8 DOUGLAS COUNTY		240.00		5 21 DOWNS, William Jr.	SESE	1.25		16 19 ECKWRIGHT, E. & J.		41.41	36 13 ELM, Roger	140.00	
35 20 DOUGLAS CO. FCL		640.00		38 14 DOUGLAS COUNTY	SWSW	5.00		5 21 DOWNS, William Jr.	SESE	1.50		18 7 EDELSTEIN, Ida		40.00	36 13 ELM, Roger Sr.	479*	20.00
35 21 DOUGLAS CO. FCL		600.00		36 14 DOUGLAS COUNTY		70.00		24 21 DOYLE, F. & P.	NENE	.96		31 26 EDELSTEIN, Ida		40.00	25 7 ELMGREN, David B.	NENW	5.00
35 22 DOUGLAS COUNTY	SW	3.01		36 15 DOUGLAS COUNTY		66.42		37 18 DRAIN, G. & C.	449A*	21.00		23 4 EDELSTIEN, J. et al		39.96	25 7 ELMGREN, Edward M.	SWNW	6.15
35 22 DOUGLAS COUNTY		53.88		36 16 DOUGLAS COUNTY		536.21		17 26 DRAKE, Ann	NESE	1.00		33 30 EDGETTE, David Jr.		38.30	33 11 ELMGREN, Edward & PETERSON, William		80.06
35 23 DOUGLAS COUNTY		84.90		38 17 DOUGLAS COUNTY		80.00		37 33 DRALLMEIER, Cheryl	NENW	.12		36 29 EDGETTE, R. & R.		120.00	25 7 ELMGREN, G. & EDWARD, W.	NENW	5.00
35 24 DOUGLAS CO.	SENW	.78		36 18 DOUGLAS COUNTY		49.87		12 23 DRENNAN, M. C.	NWNE	2.39		17 2 EDLING, Anna	462*	10.00	16 21 ELMORE, Bessie D.	NENW	2.00
35 24 DOUGLAS COUNTY	SWSW	.49		38 19 DOUGLAS COUNTY		40.00		18 17 DRESSER, James F.	SWSE	4.00		36 35 EDMAN, Roland & Lois		50.36	11 27 ELMORE, Penelope	SE	1.22
35 25 DOUGLAS COUNTY		36.38		38 20 DOUGLAS COUNTY		40.00		11 16 DREVELAND, Nels		40.00		22 2 EDQUIST, Rodney		80.00	37 3 ELMORE, W. & S.		32.41
35 26 DOUGLAS COUNTY (SPECIAL USE)		80.00		38 20 DOUGLAS COUNTY		40.00		11 24 DREVELAND, Nels		157.29		5 21 EDSON, Hobart B.	NENW	-----	24 16 ELOWSON, Dorothy	NESE	-----
35 27 DOUGLAS COUNTY (SPECIAL USE)		185.47		36 21 DOUGLAS COUNTY		40.00		11 25 DREVELAND, Nels		35.16		5 21 EDSON, Hobart B.	NWNE	-----	11 27 ELMORE, Penelope	SE	1.22
35 28 DOUGLAS CO. FCL		380.51		36 23 DOUGLAS COUNTY	NWNE	1.52		10 15 DREVELAND, Raymond		40.00		33 27 EDSON, Ruth	463*	10.71	37 3 ELMORE, W. & S.		32.41
35 29 DOUGLAS CO. FCL		640.00		36 23 DOUGLAS COUNTY		100.00		5 2 DREVS, R. & B. (LC)	NENW	-----		24 16 EDWARDS, Todney	SENE	4.50	24 16 ELOWSON, Dorothy	NESE	-----
35 30 DOUGLAS CO. FCL		40.00		36 24 DOUGLAS COUNTY		39.45		43 34 DREWS, Lawrence	NESE	4.00		30 29 EDWARDS, Arthur C.		40.00	10 14 ELSESSER, E. et al		40.00
35 30 DOUGLAS CO. FCL		231.46		36 24 DOUGLAS COUNTY		80.00		43 35 DREWS, Lawrence		38.50		30 32 EDWARDS, Arthur Sr.	464*	10.00	32 34 ELY, J. O.	SESE	1.04
35 32 DOUGLAS CO. FCL		160.00		38 30 DOUGLAS COUNTY	SESW	4.00		27 14 DRINKUISE, David & ESKELSON, Carolyn		34.00		21 5 EDWARDS, Carol J.		80.00	24 31 ELY, Ralph & Helen		43.37
35 33 DOUGLAS COUNTY	NESE	.50		36 31 DOUGLAS COUNTY	NW	9.68		35 33 DRINKWINE, Mina	450*	13.51		6 31 EDWARDS, D. & K.		80.00	36 14 ELY, S. & M.		30.00
35 33 DOUGLAS COUNTY	NESE	2.72		36 32 DOUGLAS COUNTY	NWNW	1.00		35 33 DRINKWINE, P. & C.	451*	22.74		21 18 EDWARDS, D. & J.		48.00	38 9 EMANUEL CHAPEL, INCORPORATED	SESE	1.69
35 33 DOUGLAS COUNTY	433*	17.35		38 36 DOUGLAS COUNTY		40.00		30 10 DROBOT, P. & S.		33.00		15 7 EDWARDS, Dennis		40.00	37 26 EMERSON, A. et al		40.00
35 33 DOUGLAS COUNTY		38.97		39 7 DOUGLAS COUNTY		200.00		12 31 DROEGE, Corinne		49.99		15 1 EDWARDS, Dora et al	466*	12.00	11 28 EMMART, A. & M.	NESE	.50
35 33 DOUGLAS COUNTY		108.85		39 18 DOUGLAS COUNTY	SENW	1.50		33 31 DROLETT, E. & R.		20.00		27 15 EDWARDS, Martha	467*	10.00	30 27 EMMONS, Wilton C. (LC) et al		40.00
35 34 DOUGLAS COUNTY	SW	3.86		39 18 DOUGLAS COUNTY		40.00		37 33 DROLLMEIER, L. Jr.	NWNW	1.00		33 3 EDWARDS, R. & J.	468*	10.00	23 6 ENES, Clarence	480*	19.23
35 34 DOUGLAS COUNTY (SPECIAL USE) FCL	434*	25.00		39 2 8 DOUGLAS CO. FCL		520.00		20 8 DROLSON, Chris		99.67		35 11 EDWARDS REALTY & FINANCE CO.	469*	22.58	3 24 ENG, Clifford L. et al		37.57
35 34 DOUGLAS COUNTY (SPECIAL USE) FCL		40.00		39 29 DOUGLAS CO. FCL		640.00		20 8 DROLSON, C. et ux		80.00		35 34 EDWARDS REALTY & FINANCE COMPANY	470*	18.53	37 7 ENGBRETSON, Norman	481*	20.00
35 36 DOUGLAS COUNTY	435*	10.00		39 30 DOUGLAS COUNTY		49.00		27 11 DROLSN, K. & S.	SWSW	4.00		30 17 EDWARDSON, Warren D.		120.00	17 12 ENGEL, Francis	482*	26.46
36 1 DOUGLAS COUNTY		424.63		39 31 DOUGLAS COUNTY		39.85		10 20 DROST, Frank	NWNE	2.00		30 28 EDWARDSON, W. et al		40.00	17 11 ENGEL, Joe William		54.61
36 2 DOUGLAS COUNTY		210.43		39 32 DOUGLAS CO. FCL		640.00		32 5 DUBOIS, Errol J.		68.50		30 8 EDWARDSON, W. D.		80.00	13 26 ENGEL, Robert O.	SENE	1.50
36 3 DOUGLAS COUNTY	436*	5.00		40 20 DOUGLAS COUNTY		56.68		3 9 DUDEK, D. & A. (LC)		60.00		30 9 EDWARDSON, W. D.		60.00	1 1 ENGEL, Susan A.	483*	13.76
36 3 DOUGLAS COUNTY		328.00		40 24 DOUGLAS COUNTY	R15W	102.8		4 25 DUDEK, Dennis (LC)	452*	10.04		21 19 EGAN, Gerald		40.00	35 11 ENGELKING, Gerald	NWNW	5.10
36 4 DOUGLAS COUNTY		-----		40 25 DOUGLAS COUNTY	R15W	312.80		37 32 DUFFY, John W.	SENW	-----		43 15 EGGERS, K. & S.	471*	10.00	35 11 ENGELKING, J. & S.		40.00
36 4 DOUGLAS COUNTY		134.82		40 26 DOUGLAS COUNTY		82.00		37 31 DUFFY, T. & C.	T49N	453*	19.00	43 31 EGGERS, Kenneth		40.00	18 18 ENGELSGJERD, G.	SWNE	-----
36 5 DOUGLAS COUNTY		317.81		41 35 DOUGLAS COUNTY		56.59		24 11 DUFFEY, Richard		80.00		18 31 ENGELN, Daniel	SESW	5.70	10 14 ENGSTAD, Harold		40.00
36 6 DOUGLAS COUNTY		51.32		40 35 DOUGLAS COUNTY		160.00		23 26 DUFOUR, Adrian	454*	9.10		36 36 EGNASH, E. & H.	NWNE	3.71	10 14 ENGSTAD, Harold		40.00
36 7 DOUGLAS COUNTY		84.34		40 36 DOUGLAS COUNTY	446*	16.00		4 24 DUGAN, J. & A.	SWSE	3.50		17 24 EHLERS, David		4.00	24 9 ENGSTROM M. et al	SWSE	-----
36 8 DOUGLAS COUNTY		289.09		42 28 DOUGLAS CO		120.00		27 30 DUGAS, Douglas	455*	20.00		31 27 EHLERT, E. & G.		144.61	22 22 ENGSTROM, R.	NW	10.17
36 9 DOUGLAS COUNTY		148.23		42 28 DOUGLAS COUNTY		200.00		35 15 DULUTH MESABA R.R.	SW	1.23		38 14 EHRESMANN, F. & J.		40.00	22 15 ENO, Joan	484*	7.00
36 10 DOUGLAS COUNTY		205.82		42 29 DOUGLAS CO		40.00		30 21 DUMONSON, Victor		80.00		38 15 EHRESMANN, F. & J.		94.05	27 16 ENSTAD, P. & S.	NENE	6.55
36 11 DOUGLAS COUNTY		65.00		42 29 DOUGLAS CO		160.00		24 1 DUNCAN, Clyde	SW	-----		38 15 EHRESMAN, Frank	472*	20.00	18 17 ENSTROM, W. A.	SWNW	1.00
36 11 DOUGLAS COUNTY		80.00		42 31 DOUGLAS CO		212.78		32 35 DUQUESNE UNIVERSITY TAMBURITZENS, INC.	NE	.49		23 25 EICHELKROUT, Wallace		40.00	18 17 ENSTROM, W. & R.		160.00
36 12 DOUGLAS COUNTY		448.96		42 32 DOUGLAS CO		40.00		36 10 DURANT, G. F.	456*	10.00		24 17 EISCHEN, F. & L.		80.00	4 36 ERAZMUS, R. & D.	SENW	-----
36 13 DOUGLAS COUNTY		160.00		42 33 DOUGLAS CO		240.00		24 16 DURAVA, George	SENW	1.21		24 9 EISCHEN, Florian & Loretta		120.00	37 35 ERBECK PROPERTIES c/o ERBECK, D. & F. T49N		80.00
36 22 DOUGLAS COUNTY	437*	20.00		43 19 DOUGLAS CO.		76.19		27 3 DURING, Chester		112.50		20 29 EKEBERG, Frank et ux	473*	6.08	30 2 ERDMAN, A. & D.	485*	13.30
36 24 DOUGLAS COUNTY	438*	28.06		43 24 DOUGLAS COUNTY		120.00		27 3 DURING, John	SWNW	1.00		22 16 EKELUND, Clair		40.00	27 11 ERICKSON, Agnes		75.00
36 27 DOUGLAS COUNTY		1.00		43 32 DOUGLAS COUNTY		40.00		35 33 DURING, Theodore	SENE	3.00		20 4 EKELUND, Norman		192.90	32 8 ERICKSON, Bernice	486*	12.83
36 29 DOUGLAS COUNTY	439*	10.00		36 9 DOUGLAS CO. HOSPITAL	447*	23.56		35 12 DURING, Wm. A.	457*	25.40		20 10 EKELUND, Norman		45.63	24 16 ERICKSON, C. & J.	SENE	3.37
36 30 DOUGLAS COUNTY	440*	20.00		36 16 DOUGLAS COUNTY		536.21		32 26 DUSEK, Jerome	SESE	1.32		38 3 EKERHOLM, Roger	474*	20.00	24 12 ERICKSON, C. (LC)	NW	-----
36 31 DOUGLAS COUNTY	NWNW	.28		22 6 DOUGLAS EVERGREEN COMPANY	448*	32.64		25 18 DUSEY, Jerry		40.00		38 10 EKERHOLM, Roger		80.00	21 12 ERICKSON, Charles E.		65.80
36 34 DOUGLAS COUNTY		3.62		23 34 DOUGLAS EVERGREEN CO.		80.00		32 27 DUSHNY, C. & J.	458*	10.00		42 35 EKLOF, Gladys		157.00	22 18 ERICKSON, Clarence	NWNE	2.00
37 1 DOUGLAS CO		40.00		32 34 DOUGLAS NORTHWOODS, INC.	-----	-----		33 1 DUTTER, Charles	459*	11.86		39 13 EKSTROM, Lillian	476*	20.00	13 25 ERICKSON, D. et al	SWSW	-----
37 2 DOUGLAS CO		124.01		30 15 DOUGLAS CO RIFLE CLUB, INC.		45.00		2 3 DUTTON, D. & T.		79.03		39 36 EKSTROM, Lillian		80.00	35 23 ERICKSON, Dave Jr.		254.19
37 3 DOUGLAS CO		43.90		31 4 DOUGLAS CO WELFARE DEPT. (LC)		40.17		2 27 DUZYNSKI, W. & E. Jr.		40.00		42 32 ELAVSKY, J. et al		80.00	35 24 ERICKSON, Dave Jr.		40.00
37 5 DOUGLAS CO		90.45		27 8 DOW, Avis E.		226.14		39 6 DYLESKI, R. & P.	SESE	2.02		36 28 ELDON THORMAN & ASSOCIATES, INC.		80.00	35 25 ERICKSON, David		149.97
37 6 DOUGLAS CO		24.59		27 17 DOW, Robert		39.45		36 15 DZELAK, J. & V.	SWSE	4.30		36 29 ELDON THORMAN & ASSOCIATES, INC.		80.00	35 26 ERICKSON, David		149.97
37 7 DOUGLAS CO		88.77		24 10 DOWELL, P. & E.	SWSW	.82		30 36 DZIKONSKI, Edmond		30.00		24 16 ELIASON, Leroy	NESE	-----	35 14 ERICKSON, Della	NESE	1.63
37 10 DOUGLAS CO	441*	20.00		27 23 DOWNEY BROTHERS		130.00		30 34 DZIKONSKI, R. & J. Jr.		80.00		37 29 ELLENSON, R. & A.	SWSW	.90	38 20 ERICKSON, Elmer	SENE	1.00
37 28 DOUGLAS CO	442*	5.00		27 26 DOWNEY BROTHERS		40.00		25 7 DZUBAY, Steven N.	NWNW	2.50		37 32 ELLENSON, W. & D.	477*	29.25	21 1 ERICKSON, Emmons	487*	20.00
37 29 DOUGLAS CO	443*																

OWNERSHIP INDEX

PAGE	SECTION	NAME	LOCATION UNDER 5 ACRES	SM OWNER NUMBER	ACRES	PAGE	SECTION	NAME	LOCATION UNDER 5 ACRES	SM OWNER NUMBER	ACRES	PAGE	SECTION	NAME	LOCATION UNDER 5 ACRES	SM OWNER NUMBER	ACRES	PAGE	SECTION	NAME	LOCATION UNDER 5 ACRES	SM OWNER NUMBER	ACRES	
32	11	ERICKSON, Gustave			40.00	37	18	ESSELSTROM, A.	502A*		10.00	32	6	FECHTELKOTTER, L. & G.			104.95	12	25	FLAHAVEN, P.	SWNE		.44	
9	20	ERICKSON, Harry	NWNW		1.00	37	10	ESSELSTROM, Melvin			40.00	38	31	FECHTELKOTTER, L. & G.			74.25	12	25	FLAHAVEN, P. J.			35.30	
32	7	ERICKSON, J. & D.			77.00	37	2	ESSELSTROM, P. & G.			120.00	32	6	FECHTELKOTTER, LeRoy & Norma	511*		16.18	12	14	FLAMANG, F. & SCHMITZ, Peter			40.00	
37	7	ERICKSON, James R.			35.00	37	1	ESSELSTROM, Paul W.			120.00	32	5	FECHTELKOTTER, Lyle & Leroy			34.25	12	2	FLAMANG, Francis			86.79	
30	9	ERICKSON, John A.			40.00	23	3	EVANS, Edith	NENW		-----	32	5	FECHTELKOTTER, Lyle & LeRoy			35.25	12	26	FLAMANG, H. & D. SENE			2.50	
18	29	ERICKSON, K. & J.	NE		2.00	32	19	EVANS, Edward Sr.			40.00	32	5	FECHTELKOTTER, Lyle & LeRoy			35.25	17	26	FLAMANG, H. & R. Jr. NE			.89	
32	7	ERICKSON, L. & B.			56.40	31	19	EVANS, Harriet E.			40.00	32	6	FECHTELKOTTER, Lyle & LeRoy			1.00	12	2	FLAMANG, J. & M.			40.00	
32	9	ERICKSON, L. & B.			80.00	17	6	EVANS, Patricia I.			75.51	32	6	FECHTELKOTTER, Lyle & LeRoy	SE		40.00	12	8	FLAMANG, J. & M.			40.00	
27	6	ERICKSON, Larry & Elizabeth			179.60	5	31	EVANS, Percy	503*		20.73	39	26	FECHTELKOTTER, Lyle & LeRoy			5.10	18	36	FLAMANG, J & M			80.00	
27	6	ERICKSON, Lawrence	SWNW		.50	23	26	EVANS, R. & E. (LC)			40.00	2	9	FEHLEN, Joseph J.			160.00	12	1	FLAMANG, John			82.62	
38	35	ERICKSON, Lempi	SWSW		-----	31	33	EVANS, R. H.	SWSE		4.97	6	32	FEIL, Frederick & Aileen			110.00	12	2	FLAMANG, John			523.13	
32	9	ERICKSON, Lloyd			120.00	39	21	EVANS, R. & W.			115.00	22	9	FELTEN, Jerome			160.00	12	11	FLAMANG, John			40.00	
38	31	ERICKSON, Lloyd & Vernon			-----	23	10	EVANS, Robley (LC)			37.92	37	33	FELT, W. & F. T49N			40.00	12	12	FLAMANG, John			40.00	
43	10	ERICKSON, M. et al	NESW		1.52	5	25	EVENSON, Audrey	SWSE		2.72	26	2	FENDER, Martin W.			89.87	18	35	FLAMANG, John			80.00	
37	33	ERICKSON, M. & L., Jr.			4.60	24	1	EVERED, Barbara	SW		-----	2	5	FENNERN, Bernard			43.05	18	36	FLAMANG, John			40.00	
42	36	ERICKSON, N. & S.			40.00	19	13	EVERETT, Lauren	NESW		.70	37	31	FENNESSY, Wm.	T49N	510*	20.64	6	2	FLAMANG LOGGING INC.			40.00	
42	36	ERICKSON, Norman E.			40.00	19	13	EVERETT, Lauren	SESW		1.75	17	28	FERGUSON, R. & R.			40.00	12	1	FLAMANG LOGGING INC.			40.00	
21	8	ERICKSON, Owen			40.00	5	1	EVERETT, Lauren H.			37.78	17	27	FERGUSON, Robert			160.00	12	13	FLAMANG			40.00	
18	31	ERICKSON, Phyllis	490*		9.00	37	31	EVES, J. & A., Jr.			30.75	37	25	FETCHELKOTTER, K.			80.00	12	13	FLAMANG LOGGING INC.			40.00	
21	12	ERICKSON, Ralph	SWNE		1.14	12	30	EWERS, Chas.	504*		-----	37	35	FETCHELKOTTER, K. NW			.50	12	24	FLAMANG LOGGING INC.			40.00	
5	22	ERICKSON, Richard	NESW		3.32							37	36	FETCHELKOTTER, K.			38.25	12	24	FLAMANG LOGGING INC.			40.00	
32	19	ERICKSON, Stuart & HARSTAD, Oscar			58.56							37	36	FETCHELKOTTER, K.			38.25	12	36	FLAMANG LOGGING INC.			40.00	
32	30	ERICKSON, Stuart & HARSTAD, O. G.			110.04	17	24	FADUM, Julius M.	SWSE		-----	37	35	FETCHELKOTTER, Keith			138.00	13	6	FLAMANG LOGGING INC.			40.00	
31	35	ERICKSON, Stuart J.			80.00	4	22	FAGAN, Robert	SESW		-----	6	36	FETTING, Burton			280.00	13	17	FLAMANG LOGGING INC.			80.00	
31	36	ERICKSON, Stuart J.			40.00	39	16	FAGERLIN, Jennie			40.00	5	2	FETTING, R. & L.	NENE		-----	13	17	FLAMANG LOGGING INC.			80.00	
37	33	ERICKSON, V. & N.	SWSW		4.60	33	21	FAIRBANKS, Tim et al			40.00	5	31	FIEDLER, E. (LC)	SWNW		4.00	13	36	FLAMANG LOGGING INC.			80.00	
31	1	ERICKSON, Vernon	NENE		4.00	40	34	FAIR GROUNDS			-----	21	12	FIELD, E. & A.	SWNE		1.50	17	28	FLAMANG LOGGING INC.			39.25	
37	7	ERICKSON, W. & C.			30.00	24	4	FAIR, John Jr.	NWNE		1.00	24	16	FIELD, Robert	SENW		.86	18	1	FLAMANG LOGGING INC.			33.00	
37	22	ERICKSON, W. & C.	NWSE		4.97	24	6	FAIR, John J. Jr.			80.00	27	27	FILIPOVICH, Chedo			40.00	18	11	FLAMANG, R. Sr. & J. A.			40.00	
8	32	ERICKSON, W. & E.			80.00	24	6	FAIR, John R. Jr.			40.00	36	23	FILTEAU, Harlow	513*		7.98	17	28	FLAMANG LOGGING INC.			39.25	
18	2	ERICKSON, W. & M.			40.00	24	8	FAIR, John Jr. & Loretta			120.00	22	7	FINCKLER, Claude	NWSW		.50	18	13	FLAMANG LOGGING INC.			38.49	
30	12	ERICKSON, W. & M.	491*		10.00	19	34	FALCONER, Richard	SENE		1.30	24	2	FINCKLER, Elmer	SE		2.00	18	13	FLAMANG LOGGING INC.			40.00	
17	23	ERICKSON, W. & M.	492*		10.00	38	28	FALK, Carl			40.00	36	35	FINDLAY, Robert			41.27	17	26	FLAMANG, Mary	SWNW		4.55	
37	7	ERICKSON, William	493*		5.00	38	22	FALK, David & Jeanne			80.00	32	25	FINELL, Jeffrey et al	SESW		-----	17	26	FLAMANG OIL COMPANY INC.			33.00	
38	18	ERIKKILA, Ernest			-----	38	23	FALK, LeRoy (LC)			40.00	17	24	FINK, Julius et ux	514*		16.36	18	11	FLAMANG, R. Sr. & J. A.			40.00	
38	7	ERKKILA, Ernest (LC) & DODGE, R. M. Vendee			-----	38	35	FALK, LeRoy & Hilda	SW		-----	39	26	FINLEY, M. & D.	SENE		-----	18	11	FLAMANG, R. Sr. & J. A.			40.00	
32	3	ERKKILA, J. & D.	SESE		2.00	15	30	FALL, Basil			40.00	27	5	FINN, Douglas			98.35	17	24	FLAMANG, Richard	SESW		-----	
32	3	ERKKILA, J. & D.			40.00	15	28	FALL, Joseph			200.00	38	23	FINNISH APOSTOLIC LUTHERAN CHURCH	NESE		1.00	18	18	FLAMANG, Richard Sr.			36.83	
39	9	ERKKILA, Oiva			200.00	3	16	FALL, Matt	NWNW		1.00	38	23	FINNISH APOSTOLIC LUTHERAN CHURCH	NWSW		1.00	18	29	FLAMANG, Richard Sr.	522A*		15.00	
30	32	ERKKILA, R. & J.			40.00	24	3	FARIAS, Oscar Jr. & WISE, Sandra J.	506*		20.00	38	23	FINNISH EV. LUTHERAN CHURCH	SWNW		3.00	30	27	FLEMMEN, B. & E.	523*		20.00	
38	6	ERKKILA, Walter			153.96	30	24	FARICY, Bertha			160.00	38	23	FINNISH EV. LUTHERAN CHURCH	SWNW		3.00	24	3	FLEMMEN, Perry	524*		-----	
32	3	ERKKILA, J. & D.	SESE		2.00	5	1	FARMAKES, James	NWNW		6.00	38	34	FINNISH EVANGELICAL LUTH. NAT'L CONG.	NESE		3.25	25	18	FLETCHER, Dale	525*		5.40	
5	31	ERLANSO, L.	SW		-----	31	32	FARMER, James D.			40.00	10	35	FINSTAD, D. & B.			100.00	4	25	FLETTY, T. & E.	NWNW		3.50	
8	33	ERLANDSON, William			40.00	30	35	FARMER, G. & H.	507*		10.00	3	24	FINSTAD, D. E. & Dennis J. & Earl M.	SWSE		1.00	4	25	FLETTY, W. & M.	NWNW		5.20	
33	28	ERNO, A. & D.	494*		10.00	31	32	FARMER, Thomas P.			40.00	7	30	FINSTAD, M. & D.			40.00	18	19	FLINT, L. & R.	526*		7.50	
33	28	ERNO, D. & E.	495*		10.00	20	10	FASBENDER, Gordon	SENE		.30	13	35	FINSTAD, Patrick W.	515*		25.81	2	27	FLOETKER, B. & A.			40.00	
33	28	ERNO, James R.			30.00	20	10	FASBENDER, J. et ux			200.00	37	32	FIORITO, L. & B.	516*		9.72	33	17	FLOOD, George			40.00	
25	6	ERNO ENTERPRISES, LTD.			496*	38.70	26	21	FARWICKI, E. & J.	NENE		5.00	6	30	FIRST PRESBYTERIAN CHURCH	SWSW		1.00	36	8	FLOWERS, Veronica			30.00
33	28	ERNO ENTERPRISES, LTD.			497*	10.00	21	31	FASCHINGBAUER, F.			38.69	23	22	FLOGG, L. & R.			29.00	37	22	FLYEN, D. & S.			40.00
33	28	ERNO, L. & S.	498*		10.00	20	10	FASBENDER, Jack W.			40.00	23	22	FLOGG, L. & R.			29.00	35	27	FLYNN, T. & J.	SWSW		2.90	
35	25	ERNST, A. & D.	499*		10.00	34	34	FATE, John Trust & COMM. NAT. BANK Trustee	508*		20.00	39	6	FLYNN, Albert			160.00	39	6	FLYNN, Albert			160.00	
35	25	ERNST, A. & D.	500*		20.00	11	10	FAUL, Lloyd			80.00	6	31	FOBEAR, D. & M.			40.40	26	2	FOERST, F. & L.			87.64	
35	25	ERNST, Anthony	501*		10.00	38	16	FAUGERSTROM, Morris			239.90	43	19	FOGARTY, L. & G. Jr.			37.82	43	19	FOGARTY, L. & G. Jr.			37.82	
35	22	ERNST, Tony	502*		14.14	11	10	FAUL, Lloyd			80.00	30	32	FOGELBERG, F. et al			120.00	30	32	FOGELBERG, F. et al			120.00	
17	23	ESHMAN, Fred			73.00	38	30	FAULK, H. & B.	SESW		2.00	30	11	FOGELBERG, Mary E.			40.00	27	33	FOLEY, John	527*		22.61	
39	1	ESKELI, Matt (LC) & KELLER, K.			79.23	33	14	FAUSETT, C. & B.	SESW		3.75	3	14	FOLLISS, Raymond	SESE		2.93	33	14	FOLLIS, Raymond	SESE		2.93	
43	36	ESKELI, Matt (LC) & KONSTANTIN, Keller Vendee			40.00	32	35	FAWCETT, W. J.	NE		-----	31	4	FOLTZ, Dorothy	SESE		3.68	34	1	FONFARA, M. & T. Jr. NE			4.10	
27	1	ESKELSON, Edward																						

OWNERSHIP INDEX

PAGE	SECTION	NAME	LOCATION UNDER 5 ACRES	SW OWNER NUMBER	ACRES	PAGE	SECTION	NAME	LOCATION UNDER 5 ACRES	SW OWNER NUMBER	ACRES	PAGE	SECTION	NAME	LOCATION UNDER 5 ACRES	SW OWNER NUMBER	ACRES	PAGE	SECTION	NAME	LOCATION UNDER 5 ACRES	SW OWNER NUMBER	ACRES	
13	25	FRITZ, Thomas E.	NWNW	---		5	31	GATLIN, Homer Jr.	SESE	.80		23	26	GRAFF, Olga		40.00		18	19	GRILLS, Robert G.	NWSW	1.07		
20	8	FRITZLER, D. et ux		538*	20.00	5	31	GATLIN, Homer Jr.	SESE	2.24		37	2	GINTZ, George W.		40.88		24	1	GRIMM, Judith S.		609*	5.00	
18	29	FRIZ, W. & K.	SENE		2.00	5	31	GATLIN, S. & H. Jr.	SESE	.82		23	10	GIRARD, W. & D.	579*	10.00		42	35	GRIMM, Richard B.		40.00		
17	35	FROMOLZ, Leonard	SENE		.06	5	31	GATLIN, S. & H. Jr.	SWSE	2.94		23	11	GIRARD, W. & D.	580*	20.00		39	15	GRIMMER, Fred	SENE	5.70		
4	24	FROSCHE, Frank		539*	13.00	38	30	GAVIN, John	SESW	4.00		23	11	GIRARD, W. & D.		199.99		32	36	GRIMSUD, Myrtle		38.57		
4	24	FROSCHE, William	SWSW		3.00	19	5	GAYLORD, E. & J.		557A*	13.00		4	25	GRAMS, H. & M.	SESE	-----		36	15	GRIMSUD, Myrtle		610*	21.50
22	25	FROST, Anna M. et al			40.00	24	36	GAYLORD, Edson		40.00		35	28	GRANDHAGEN, Oscar	SESE	4.40		4	36	GRINDELL, George		611*	13.00	
17	30	FROST, Dale & Ronald		540*	10.00	31	33	GEHL, Ethel M. et al		558*	5.03		25	4	GRAND LODGE FREE & ACCEPTED MASON'S OF WISC., TRUSTEES		65.34		23	32	GRINYER, Allen		80.00	
4	24	FROST, Gene		541*	13.00	23	6	GEHL, G. & C.		38.95		18	7	GRANGER, Jackson		35.10		35	35	GROEHLER, Norman		40.00		
36	20	FROST, R. & M.		542*	20.00	20	15	GEHLING, Vernon W.		40.00		39	17	GRANLUND, Emil		160.00		35	35	GROEHLER, Norman & LUNDOQUIST, Ensel		40.00		
24	10	FROST, W. & B.	SWSW		5.60	31	30	GEITNER, Gary F.		559*	20.00		39	17	GRANLUND, Emily		40.00		7	3	GROEPPER, William		612*	20.00
5	22	FRYE, G. & M.	NWSW		.65	12	29	GELDEN, Edward	SWNW	2.20		38	24	GRANLUND, John	597*	16.00		43	10	GRONQUIST, Howard	NWSE	1.00		
5	22	FRYE, R. & J.	NESW	-----		12	29	GELDEN, May et al	NWNW	3.00		39	17	GRANLUND, John		40.00		42	22	GRONQUIST, Melba L.		42.39		
4	26	FUDALLY, A. & A.	NENW		3.42	12	29	GELDEN, Richard	NWNW	3.00		39	10	GRANLUND, Marvin		60.00		23	21	GRONROOS, E. & S.		613*	20.00	
27	9	FUDALLY, A. & M.	NENE		3.75	11	6	GELHAR, Arthur		438.23		36	33	GRANQUIST, Clifford	598*	20.00		37	34	GRONROOS, Marvin	T49N	40.00		
27	21	FUDALLY, J. & I.		543*	20.00	32	26	GELLA, Margaret		561*	10.00		37	22	GRANQUIST, Darrel	NENE	3.00		37	8	GRONROOS, Marvin M.		614*	15.00
27	21	FUDALLY, Joseph		544*	20.00	4	22	GEMMILL, R. et al	SESW	-----		6	29	GNERI, D. et al	NWSW	-----		23	21	GRONROOS, T. & J.		599*	11.00	
5	31	FULLER, Beryl	NW		5.58	33	6	GENEREUX, Sarah		562*	22.27		36	5	G. N. RR.		71.00		37	32	GRONSKI, George A.		615*	24.00
21	31	FULLER, C. & N.			39.10	33	6	GENEREUX, Walter		563*	4.87		36	6	G. N. RR.		222.52		27	20	GRONSKI, Robert		616*	10.00
38	30	FULLER, E. & Fred			40.00	43	17	GENEREUX, Sarah		564*	20.00		37	35	GRANROTH, Verner	T49N	601*	6.85	33	14	GROSS, F. & B.	NENE	1.09	
24	3	FULLER, R. & P.		545*	5.01	19	13	GENSER, Hazel M.		565*	19.44		18	19	GRANSTROM, I.	NWSW	2.14		33	14	GROSS, Louise	SWSE	1.50	
31	20	FULLER, W. & L.			78.50	27	22	GEORGE, G. & J.		566*	18.98		36	12	GRANSTROM, Ray		40.00		4	24	GROSSMAN, J. & E.		8.00	
31	6	FULTEN, Walter M.		546*	11.93	9	31	GEORGE, Mike & DeVALERIO, Pat		40.00		43	26	GRANSTROM, Ray		120.00		17	28	GROSSMAN, J. & E.		40.00		
22	7	FUMY, James	SWSW		.84	18	19	GERALD, Irving	NWSW	1.07		43	35	GRANSTROM, Ray		200.00		31	19	GRUBBA, L. & G.		618*	10.00	
10	24	FUR & FEATHER HUNTING CLUB, INC.			119.00	35	30	GERATH, I.		160.00		43	26	GRANSTROM, Ray		56.14		36	8	GRUBBA, L. & G.		619*	20.00	
						35	31	GERATH, I.		80.00		33	30	GRANT, Katherine et al		40.00		31	6	GRUBBA, Leonard S.		620*	5.00	
						10	16	GERLING, Robert		40.00		27	12	GRANUM, Oscar FCL		80.00		30	27	GRUBBE		620A*	6.50	
						13	8	GERMANN, Frank		120.00		27	13	GRANUM, Oscar FCL		199.41		31	11	GRUBE, Orville		40.00		
						13	17	GERMANN, Frank		120.00		23	5	GRASS, J. & S.		40.00		32	18	GRUBE, Orville		80.00		
						35	27	GERMOND, Robert		568*	10.00		23	6	GRASS, John & Sherry		40.00		30	27	GRUBE, Phyllis M.		60.00	
						31	36	GERRARD, Robert G.		569*	20.00		13	25	GRAUNKE, Russell	NWNW	-----		38	35	GRUEBELE, R. & C.	NESE	2.00	
						26	4	GERVAIS, R. & B. (LC) et al		80.00		26	3	GRAVES, D. & M.		140.00		33	12	GRUEBLE, Martha		40.00		
						36	23	GERZIC, Joyce		40.09		9	8	GRAVES, John		79.27		17	10	GRUENBERG, W. & N.		40.00		
						33	30	GESCH, C. E. et al		38.45		23	26	GRAVES, Joseph & Donald		602*	25.00	24	11	GRAVES, K. & R.		40.00		
						33	30	GESCH, Charles		248.35		24	11	GRAVES, K. & R.		40.00		25	18	GRAVES, K. & R.		603*	10.00	
						24	25	GESCH, Clara	SENE	2.00		27	14	GRAVES, Kenneth		40.00		14	10	GRUHLKE, Theodore (LC)		280.00		
						24	2	GESCH, C. Eugene		34.00		32	36	GRAVES, Leslie	NE	2.11		20	29	GRUNDMIEIER, B.		40.00		
						33	19	GESCH, C. Eugene et al		38.54		32	36	GRAVES, Leslie		37.00		17	33	GRUNEWALD, Albert		80.00		
						32	24	GESCH, C. Eugene & GREETHER, Robert		40.00		3	5	GRAYDON, G. & J.		40.00		17	26	GRUNEWALD, Mary	NWSE	1.00		
						32	25	GESCH, C. Eugene & GREETHER, Robert		40.00		33	11	GRAYS, Richard et al		604*	18.50	11	5	GRUNEWALD, Mary & BOLSTER, Mary		37.46		
						39	14	GETSCHELL, G. & B.	NWNW	1.45		18	32	GREAT LAKES AUTO PARTS, INC.	SESE	-----		13	31	GRUSZECKI, W. & P.		621*	8.00	
						27	12	GETZLAFF, Kenneth		570*	5.00		34	36	GREAT LAKES GAS TRANSMISSION CO.	NE	1.00	4	22	GRYMALA, Alex	SESE	.05		
						20	36	GEVING, Howard O.		571*	12.00		37	28	GREAT LAKES GAS TRANSMISSION CO.	SENE	1.00	4	23	GRYMALA, Ina	SWSW	-----		
						35	32	GEYER, R. & D.		77.34		37	28	GREAT LAKES GAS TRANSMISSION CO.		1.60		27	17	GRYMALA, Mike		157.31		
						5	32	GERHING, Barbara	NENW	2.68		26	26	GRECO, P. & D.		37.77		27	22	GRYMALA, Michael	SWNW	40.00		
						36	32	GHYSELINCK, R. & P.		572*	10.00		27	36	GREELY, Marlys		30.00	33	6	GRYS, W. & S.		622*	9.80	
						34	33	GIANNINI, C.		573*	10.00		24	20	GREEN, Ethel (LC)		35.00	38	30	GRZYBOROSKI, W.	SESW	2.00		
						16	21	GIBSON, Genevieve		574*	10.00		17	35	GREEN, Homer	607*	4.99	13	26	GUBBIN, Carl et al	NESE	.50		
						32	23	GIBSON, W. & B.		40.00		37	4	GREEN, John W.	SESE	-----		13	11	GUCINSKI, G. & D.	NE	-----		
						32	25	GIBSON, W. & B.		575*	8.00		34	34	GREENE, Agnes		60.00	18	17	GUCINSKI, R. & A.		623*	14.64	
						30	35	GIBSON, W. & B. (LC)		80.00		39	22	GREENFIELD, H.	NENE	3.54		17	30	GUCINSKI, Richard		40.00		
						27	33	GIBSON, Wayne (LC)		110.00		35	15	GREENWOOD CEM.		81.26		37	29	GUERNSEY, N. & M.	SWSE	8.90		
						9	15	GIESE, David Lester		120.00		35	14	GREENWOOD CEM: ASS.		33.93		4	22	GUFFEY, D. & I.	SWSE	-----		
						18	29	GIESEN, Frank	NESW	2.00		30	34	GREGERSON, Jens		80.00		30	32	GUIMOND, Douglas		40.00		
						18	29	GIESEN, Mary	NESW	2.50		16	26	GREGG, Don B.		40.00		30	3	GULLICKSON, R.		624*	20.00	
						24	16	GIFFIN, D. & B.	SENE	.43		32	18	GREGORSEN, A. & A.		71.50		24	21	GULLO, Sam. & Mary	SENE	.15		
						24	16	GIFFIN, Muriel B.	SENE	.54		4	36	GREINER, Frank	SENE	-----		33	1	GUMM, S. & S.		625*	11.21	
						37	31	GILBERT, S. et al		576*	10.44		25	3	GREMLEY, R. et al		36.79	15	8	GUNDERSON, E. & C.		80.00		
						27	36	GILBERT, Thomas & Bonnie		40.00		26	26	GRENIER, W. & J.		40.00		17	24	GUNDERSON, L. H.		626*	15.40	
						37	33	GILBERTSON, Robert		577*	5.30		3	14	GRESBACK, A. & D.		40.00	23	6	GUNDERSON, L. & M.		40.00		
						32	17	GILDERMAN, C. &																

OWNERSHIP INDEX

PAGE	SECTION	NAME	LOCATION UNDER 5 ACRES	SM. OWNER NUMBER	ACRES	PAGE	SECTION	NAME	LOCATION UNDER 5 ACRES	SM. OWNER NUMBER	ACRES	PAGE	SECTION	NAME	LOCATION UNDER 5 ACRES	SM. OWNER NUMBER	ACRES	PAGE	SECTION	NAME	LOCATION UNDER 5 ACRES	SM. OWNER NUMBER	ACRES						
36	19	GUNDERSON, V. & S.			40.00	15	6	HAGMAN, Carl			36.00	37	25	HANSEN, James C.			40.00	11	10	HARRELL, T. & B.			40.00						
36	20	GUNDERSON, V. & S.			80.00	32	34	HAGEMAN, Edgar	SESE		1.00	23	25	HANSEN, Keith	661*	17.00	5	9	HARRIES, Gilbert	NESE		2.22	31	33	HAWORTH, Lowell G.			79.94	
30	21	GUNDERSON, V. & S.			40.00	22	3	Hahn, Harriet			37.41	5	17	HANSEN, Nina M.	SENE		.40	32	11	HARRIS, A. & A.	673*		9.40	24	10	HAWORTH, Merle	SWNW		.59
30	22	GUNDERSON, V. & S.			117.00	30	1	HAIDET, D. & C.	644*		20.00	27	13	HANSEN, Ronald & Dianne			153.00	12	23	HARRIS, Gary et al			40.00	32	28	HAWTHORNE TOWNSHIP			18.04
35	25	GUNDERSON, V. & S.	628*		20.00	2	16	HAIN, Albert J.			80.00	6	12	HANSEN, W. & D.	NENW		1.44	14	12	HARRIS, Rand & Judy			40.00	32	29	HAWTHORNE TOWNSHIP			12.36
36	30	GUNDERSON, V. & S.			347.00	39	26	HAKKILA, Martin	645*		20.00	12	25	HANSON, A. C.	SESW		1.00	13	26	HARRIS, Thomas et ux	674*		28.00	32	20	HAWTHORNE TOWNSHIP			12.00
30	22	GUNDERSON, Victor H.			80.00	38	14	HAKKILA, P. & E.	647*		20.00	24	2	HANSON, C. & C.	NE		2.60	32	30	HARSTAD, E. & E.	SWNW		1.00	12	31	HAYWARD LUMBER COMPANY	SWSW		-----
30	23	GUNDERSON, Victor H.			160.00	32	8	HAKKILA, Audrey	648*		51.58	32	35	HANSON, C. & C.	NE		-----	32	30	HARSTAD, O. & S.	SWNW		1.00	19	24	HAZARET, Charles	SESE		1.24
30	26	GUNDERSON, Victor H.			160.00	39	25	HAKKINEN, Hjalmer			40.00	13	26	HANSON, C. & M.	SWSE		3.04	23	27	HARSTAD, Oscar			40.00	24	10	HAZUKA, Donald & Jeanne			120.00
30	27	GUNDERSON, Victor H.			40.00	39	36	HAKKINEN, Toivo	649*		20.00	30	15	HANSON, D. & M. C.	662*	20.00	21	1	HARSTAD, Oscar			160.00	3	8	HEAD OF LAKES			-----	
32	36	GUNDRY, Herbert	NE		-----	39	36	HAKKINEN, Toivo			40.00	5	20	HANSON, Douglas & HILL, Duane C.	663*	8.70	21	11	HARSVICK, Marvin	NENE		1.43	6	30	HEAD OF LAKES ELECTRIC COOP.	SESW		-----	
30	35	GUNN, William P.			40.00	39	22	HALBERT, J. & E.	650*		4.07	37	8	HANSON, Glenn	SWSE		3.00	21	12	HARSVICK, Olav			27.50	15	6	HEAD OF THE LAKES COOP.	SESW		1.08
5	18	GURTNER, Frederick			80.55	39	23	HALBERT, J. & E.	SWNW		2.16	11	9	HANSON, H. & E.			180.00	23	10	HART, B. & S.	NWNE		5.00	15	6	HEAD OF THE LAKES ELECTRIC ASSN.	NWSE		1.00
19	36	GUST, Donald R. et al			165.10	30	29	HALL, B. & A.			20.00	24	21	HANSON, H. & R.			40.00	4	23	HART, Eugene	NESE		-----	35	24	HEAD OF LAKES COOP.			690*
2	5	GUSTAFSON, A. & J.			42.81	21	19	HALL, E. & J.			37.22	37	5	HANSON, H. & E.			180.00	13	35	HART, Lola et al	NWNW		1.03	20	6	HEARTT, Wm. D.			188.33
37	30	GUSTAFSON, D. & S.	629*		9.00	43	11	HALL, E. & M. FCL			80.00	11	9	HANSON, H. & R.			40.00	27	26	HART, Triva	678*		5.00	31	36	HEBB, Grace M.	SWSW		5.00
24	10	GUSTAFSON, E. & D. SWSW			5.24	43	15	HALL, E. & M. FCL			80.00	24	21	HANSON, Hans J. Jr. & Hans & Emma (Life Estate)	664*	44.08	13	35	HART, Lola et al	NWNW		1.03	4	25	HEBERT, D. & J.			691*	
24	9	GUSTAFSON, Earl	SWSE		-----	43	15	HALL, E. & M. FCL			80.00	11	10	HANSON, Harold			40.00	4	23	HART, Eugene	NESE		-----	35	9	HEBREW CEMETERY	SENE		5.30
35	23	GUSTAFSON, G. & S.	630*		29.18	43	10	HALL, Edwin & Mary	651*		20.00	37	8	HANSON, Harold			32.00	30	35	HARTY, Douglas	679*		20.00	4	25	HECKMAN, Martha	692*		29.00
25	7	GUSTAFSON, Henning	NWNW		3.84	35	23	HALL, Francis			35.45	37	8	HANSON, Harold			40.00	30	35	HARVEY, Culah & Wm. W. Jr.			40.00	4	25	HECKMANN, Harold	SENE		-----
18	18	GUSTAFSON, L. & L. NWSE			-----	26	3	HALLADAY, J. & B.			60.00	38	10	HANSON, J. & V.			39.93	32	23	HARVEY, D. & B.			40.00	38	1	HEIDELBERGER, Robert			40.00
24	1	GUSTAFSON, Loa	SW		2.40	20	1	HALL, Joseph et ux			80.00	27	19	HANSON, James			27.13	32	26	HARVEY, D. & B.			240.00	12	15	HEFFELFINGER, F.	NESE		6.00
27	9	GUSTAFSON, Mary			40.00	21	6	HALL, J. & L.			40.00	27	20	HANSON, James			80.00	21	1	HARVEY, Eugene	NWNW		2.28	12	16	HEFFELFINGER, F.			320.00
2	16	GUSTAFSON, Oscar			80.00	21	36	HALL, Opal Sargent			80.00	27	30	HANSON, James			39.86	27	25	HARVEY, Kenneth S.			28.40	12	17	HEFFELFINGER, F.			520.00
23	34	GUSTAFSON, R. & M.			39.13	15	30	HALL, Steven & Wm.			40.00	27	29	HANSON, James W.			35.00	27	25	HARVEY, Kenneth & Myra			77.50	12	20	HEFFELFINGER, F. P. FCL			80.00
32	25	GUSTAFSON, R. & M. SESW			-----	26	3	HALLADAY, J. & B.			60.00	10	27	HANSON, Jerry			40.00	36	31	HARVEY, Mary et al	680*		10.00	17	23	HEFFERMAN, W. & E.			695*
31	9	GUSTAFSON, Russell			50.00	24	9	HALLBERG, G. & G. NENW			2.00	5	5	HANSON, Karyle L.			40.00	32	11	HARWOOD, E. & T.			40.00	32	2	HEGBLOOM, M. & A. NWNW			.74
37	32	GUSTAFSON, Russell			68.00	37	25	HALLER, Dorothy			40.00	32	33	HANSON, L. & M.	NWNW		6.80	38	6	HARWOOD, E. & T.			80.00	27	26	HEGG, D. & J.			696*
2	3	GUSTAFSON, S. E.			40.00	40	19	HALLETT DOCK CO.	652*		10.80	5	25	HANSON, J. & S.			70.00	17	24	HASKINS, E. & A.			30.00	13	36	HEGG, Donald et ux			697*
2	4	GUSTAFSON, W. & O.			63.45	31	13	HALLICKSON, Herbert			40.00	38	10	HANSON, James			39.93	23	36	HASKINS, Ernie et al			80.00	13	36	HEGG, Raymond & Evelyn C.			698*
11	5	GUTAU, Chas.			40.00	21	6	HALONEN, Nick			40.00	38	10	HANSON, James			39.93	32	1	HASSELBRING, John & Lavon			40.00	13	24	HEGG, Russell	SW		-----
8	33	GUY, William			80.00	21	6	HALONEN, W. & D.	SWSW		2.00	32	33	HANSON, L. & M.	NWNW		6.80	33	6	HASSELBRING, John & Lavon			40.00	13	25	HEGG, Russell et ux			699*
36	12	GUYER BROS.	SW		-----	21	6	HALONEN, Walter	653*		13.99	32	25	HANSON, Louis R.	SESW		-----	12	14	HASSELBRING, John & Lavon			34.03	13	36	HEGG, Russell et ux			700*
						35	25	HALVORSEN, DeLone			40.00	37	7	HANSON, M. & A.	667*	10.00	11	3	HASSEMER, Norman	681*		10.00	31	27	HEGSTRON, David et al			318.68	
						30	19	HALVORSEN, Eugene J.	654*		20.00	13	26	HANSON, Milton (LC)	NESE		.50	3	14	HATCH, C. & R.	683*		12.00	31	27	HEGSTRON-WILSON, INC.			.13
						11	33	HALVORSON, Z.	655*		20.63	13	26	HANSON, Milton et al			38.17	2	26	HATCH, J. & R.	684*		10.00	32	10	HEIDELBERGER, Robert			40.00
						13	26	HAMBLIN, E. & A.	SE		3.00	13	33	HANSON, Oren & M.			-----	2	26	HAU, Kenneth			116.17	31	35	HEIDEMANN, Charles			38.65
						27	37	HAMMARSTROM, H.	SESW		1.04	5	6	HANSON, Orville	NWNE		.31	33	6	HARWOOD, E. & T.			80.00	31	35	HEIDEMANN, Charles, Jr.			29.72
						23	33	HAMMERBECK, John & Jancie	NW		3.60	6	11	HANSON, R. et al	NWSE		2.76	24	9	HASSIS, Margaret	SESE		1.24	17	26	HEIDTKE, C. & D.	NESE		1.95
						22	18	HAMMERBECK, Mabel	NWNW		1.28	6	11	HANSON, R. et al	NWSE		2.76	3	14	HATCH, J. & R.	685*		5.47	17	26	HEIDTKE, C. & D.	SESE		3.16
						24	30	HAMMOND, Gerald			40.00	12	14	HANSON, R. et al	SWSE		2.72	2	26	HAU, Kenneth			116.17	17	35	HEIDTKE, Clifford			78.04
						26	31	HAMMOND, Valaree			86.82	27	33	HANSON, R. & A.			40.00	11	3	HASSEMER, Norman	681*		10.00	17	24	HEIDTKE, Louis			40.00
						26	32	HAMMOND, Valaree B.			75.76	18	29	HANSON, R. & P.	SWNE		3.00	24	9	HASSIS, Margaret	SESE		1.24	27	9	HEIFNER, J. & S.	SWSE		5.33
						26	32	HAMMOND, Valaree B.			120.00	4	36	HANSON, Richard	SENW		-----	3	14	HATCH, C. & R.	683*		12.00	27	16	HEIFNER, James	701*		5.00
						42	30	HAMPTON, Gordon			33.13	5	25	HANSON, Richard			39.31	3	14	HATCH, J. & R.	684*		10.00	27	16	HEIFNER, Russell			34.67
						35	14	HAMPTON, J. & L.	656*		19.99	12	14	HANSON, Richard	SWSE		4.66	2	26	HAU, Kenneth			116.17	27	16	HEIFNER, Russell			75.00
						4	36	HANCOCK, Judith et al	657*		9.60	12	23	HANSON, Richard	NWNE		1.22	21	31	HAUG, Sandra	SESW		5.70	27	16	HEIFNER, Russell			94.50
						4	36	HANCOCK, Judith et al	658*		11.30	12	23	HANSON, Robert et al			80.00	4	24	HAUGEN, Irma	SESE		4.53	26	24	HEIFNER, Russell			21

OWNERSHIP INDEX

PAGE	SECTION	NAME	LOCATION	UNDER	S ACRES	SM	OWNER	NUMBER	ACRES	PAGE	SECTION	NAME	LOCATION	UNDER	S ACRES	SM	OWNER	NUMBER	ACRES	PAGE	SECTION	NAME	LOCATION	UNDER	S ACRES	SM	OWNER	NUMBER	ACRES						
32	3	HEINO, Lillian, Life Est. et al	NENE		1.18					26	26	HERSTAD, B. & R.	719*	20.00						5	31	HIMMEL, Kenneth													
43	34	HEINONEN, Roy		4.00						30	30	HERSTAD, Bruce		40.00							4	24	HINDE, G. & M.	NWSE		4.00									
5	25	HEINZ, Herman	704*	17.72						20	3	HERUBIN, Chester	720*	10.00							4	24	HINDE, G. & M.			38.80									
6	32	HEINZ, John & Helen		77.67						21	14	HERUBIN, Chester & Dominick		38.65							31	30	HINONSKI, Benjamin	735*	10.00										
38	18	HEINZ, Otto et al	SWSW		4.00					24	21	HERUBIN, Peter	NE								37	36	HINTON, Melvin	T49N		60.00									
38	30	HEINZ, Ottol et al	SESW		4.00					24	21	HERUBIN, Peter	NE								10	15	HJELMAUG, Noel			40.00									
32	11	HEISEL, John	705*	20.00						22	14	HETLEBRUGGE, C.	SWNW		52						37	6	HJERBE, Jack R.			736*	5.00								
33	31	HEISEL, John		19.89						22	14	HETEBRUGGE, Charles (LC)		4.48							21	6	HLARSON, Lawrence	737*	5.00										
6	13	HEISEL, John & JOHNSON, Oscar Jr.		32.40						5	10	HEYDON, Beatrice	721*	6.29							26	36	HLAVKA, F. & L.			120.00									
16	21	HELDSTAB, John		40.00						35	26	HEYTENS, Charles	722*	29.10							26	36	HLAVKA, Frank			38.62									
31	4	HELENIUS, A. & A.		64.47						24	16	HEYTENS, P. & G.	NESE								36	7	HLAVKA, Frank			80.00									
37	33	HELENIUS, A. & A.	706*	9.09						32	36	HEYTENS, P. & G.	NE	5.21							12	29	HOADLEY, C. & S.	NWSW		8.80									
37	43	HELENIUS, D. & K.	SWSW		4.60					24	10	HEYTESN, R. & V.	SWSW	.74							12	30	HOADLEY, John	NE		.48									
37	32	HELENIUS, D. & L.	707*	10.00						37	28	HEYTENS, Richard	723*	10.00							31	5	HOADLEY, Sylvia C.			43.22									
37	33	HELENIUS, Darryl	708*	5.30						34	28	HIGGAN, Mable	724*	10.00							17	35	HOAG, Georgetta S.	NESE		2.50									
3	4	HELGESON, A. & F.		80.00						35	35	HICKOK, H. & L.		167.50							19	13	HOAG, Harold			738*	14.09								
3	5	HELGESON, A. & F.		40.00						9	30	HICKS & SWANSON		40.00							11	3	HOAG, R. & M.			38.75									
10	23	HELGESON, L. & F.		40.00						32	9	Hietala, Ernest		77.00							17	34	HOAG, R. & M.			40.00									
26	25	HELLAND, Eleanor	709*	6.20						30	25	Hietala, William S.		40.00							17	24	HOCH, Richard & Rita	NWSE		3.93									
24	16	HELLAND, M.	NENE		.73					35	33	HIGGINS, Floyd	725*	18.51							4	36	HODEL, A. & M.	NE											
32	14	HELQUIST, G. et al		40.00						14	12	HIGGINS, Gertie	726*	10.00							5	31	HODEL, A. & M.	NW											
37	8	HELSTROM, Anita	NWNE		3.41					27	23	HIGGINS, J. (LC)	SWSW	1.87							25	3	HODGSON, Corrin H.	739*	11.20										
38	35	HELMER, Emil	710*	13.13						27	24	HIGGINS, J. (LC)	SWSE	.87							20	31	HOEFES, LeRoy			117.20									
27	13	HEMMERLING, J. & R.		40.00						27	29	HIGGINS, Joanne	NWNW	4.30							32	5	HOEFFLING, E. et al	740*	6.00										
30	18	HEMMERLING, J. & R.		63.73						27	23	HIGGINS, John R.		38.13							37	12	HOEFFLING, Eugene			87.50									
24	16	HENDERSON, G. et al	SE							20	29	HIGGINS, R. J.		80.00							30	21	HOEFFLING, S. & D.	SESW		5.00									
19	28	HENDERSHOT, R.		39.00						32	25	HIGGINS, R. & H.	SESW								33	2	HOEHNE, Werner	742*	20.00										
5	25	HENDRICKSON, E.	711*	6.00						32	26	HILDEBRANDT, Donald		40.00							6	7	HOELTER, Gene & FINSTAD, Roger			80.00									
38	26	HENDRICKSON, M. & L.		70.00						33	28	HILDEBRANDT, Stanley	727*	5.00							33	33	HOENSELAAR, F. (LC)			40.00									
27	2	HENDRICKSON, R. & E.		40.00						21	11	HILDEBRANDT, Warren	728*	14.96							19	13	HOFF, Howard W.	NESW		6.54									
30	2	HENDRICKSON, R. & S.		40.00						35	27	HILDEBRANDT, Warren		32.65							32	9	HOFFLING, E. & M.	SESW		3.00									
24	16	HENDRICKSON, Ralph & Irene	SESW		1.03					32	26	HILDEBRANDT, William		30.00							32	9	HOFFLING, E. & M.	743*	10.00										
27	1	HENDRICKSON, Robert		132.99						30	10	HILGER, M. & J.	NENW	2.00							37	33	HOFFMAN, Kenneth	744*	15.00										
27	2	HENDRICKSON, Robert		186.36						30	10	HILGER, M. & J.		80.00							36	32	HOFFMAN, L. & K.			40.00									
17	14	HENDRICKSON, Russell & Janette		192.07						6	1	HILGERS, John et al	NESW	1.50							4	25	HOFFMAN, Lucille	SESE		1.00									
17	24	HENDRY, R. et al	712*	28.90						37	28	HILL, A. & D.		222.02							5	27	HOFFMAN, Ralph Jr.	NWNW		15.72									
5	1	HENKEL, Mary		30.60						38	36	HILL, Charles	729*	19.00							36	24	HOFFMAN, Richard C.			40.00									
5	1	HENKEL, Mary		30.60						39	12	HILL, Charles	730*	20.22							35	11	HOFFMAN, T. & K.	SW		5.00									
13	31	HENKEL, Mary		93.72						37	28	HILL, D. & A.		39.00							26	9	HOFFMOCKEL, Myrtle			40.00									
11	17	HENNESSY, Fred		40.00						18	31	HILL, David et al	731*	22.00							38	34	HOFFMAN, T. & L.	SESW		1.30									
11	20	HENNESSY, Fred		80.00						37	28	HILL, Dennis R.		40.00							33	9	HOFSTEDT, B. & C.			39.12									
18	31	HENNESSY, Fred & QUINONES, P. H.		38.27						37	21	HILL, Dennis or Arlene		40.00							33	9	HOFSTEDT, Raymond			36.12									
39	8	HENNING, Charles		40.00						33	6	HILL, G. & J.	NESW	1.01							38	32	HOGSDON, Doris			80.00									
26	2	HENNING, F. & L.		39.60						3	6	HILL, George		68.36							38	33	HOGSDON, Doris			80.75									
32	34	HENRICH, Hilda	SESE		1.84					11	2	HILL, Harold & Mary & BATTING Life Est.		119.75							37	36	HOGSLUND, Justa	T49N		40.00									
10	12	HENROTTE, Emil		40.00						5	20	HILL, Hazel	NENE	3.50							39	12	HOKKA, August			4.00									
31	34	HENRY, J. & B.	713*	20.00						5	20	HILL, Hazel (LC)	732*	18.20							30	3	HOLES, Miles J.			40.00									
35	9	HENRY, John	714*	10.00						37	34	HILL, J. & S.	733*	17.80							36	23	HOLLINDAY, David	NWSW		5.10									
23	22	HENRY, Wilbur		39.23						39	12	HILL, Jack & Doris		140.00							5	31	HOLLINGER, A. & P. Jr.	SWNW											
17	26	HENSEL, G. et al	NWSE		1.00					34	27	HILL, John R.		80.00																					

OWNERSHIP INDEX

PAGE SECTION NAME LOCATION UNDER 5 ACRES SM OWNER NUMBER ACRES	PAGE SECTION NAME LOCATION UNDER 5 ACRES SM OWNER NUMBER ACRES	PAGE SECTION NAME LOCATION UNDER 5 ACRES SM OWNER NUMBER ACRES	PAGE SECTION NAME LOCATION UNDER 5 ACRES SM OWNER NUMBER ACRES
30 25 H. W. BRACE CO. 80.00	37 24 JAMES, R. & L. 120.00	23 10 JOHANSEN, Carl 798* 20.00	24 10 JOHNSON, E. & E. 40.00
31 30 H. W. BRACE COMPANY 81.84	27 31 JAMES, Manley 86.00	5 15 JOHANSEN, K. & C. 118.55	39 10 JOHNSON, E. & G. Jr. 40.00
24 21 HYDE, Elizabeth SENW -----	27 32 JAMES, Manley 40.00	5 15 JOHANSEN, Kenneth 80.00	37 28 JOHNSON, E., Jr. 812* 16.98
32 25 HYDE, M. & V. NESW 1.68	34 33 JAMESICH, Kenneth et al 785* 10.00	5 16 JOHANSEN, Kenneth SENE -----	24 6 JOHNSON, Edith & Carl 82.13
37 7 HYDE, Mertell 773* 20.00	32 12 JAMISKA, Lawrence 100.00	13 30 JOHNS, Eldon & Lois 799* -----	30 5 JOHNSON, Edw. D. 59.30
32 31 HYLAND, T. & B. 40.00	17 32 JAMPASA, Edwin 40.00	34 1 JOHNS, E. & L. NENE 1.25	20 4 JOHNSON, Edward 112.51
7 7 HYRA, Irene 774* 20.00	23 21 JANECHA, R. & J. 786* 5.10	39 36 JOHNSON, A. & A. 80.00	26 33 JOHNSON, Edward (LC) et al 153.80
7 6 HYRA, Joachim & Ella 80.00	11 13 JANIS, J. & H. 79.00	27 5 JOHNSON, A. & V. 35.36	26 34 JOHNSON, Edward (LC) et al 154.53
23 3 HYZINSKI, Joseph 77.00	24 27 JANISLOWSKI, Edward 80.00	27 29 JOHNSON, Alfred 36.00	24 16 JOHNSON, Edwin SE -----
	5 27 JANKE, J. & WALTERS, D. NWNW 10.46	27 30 JOHNSON, Alfred SESE 4.00	32 22 JOHNSON, Ella & DE LEO, Janet 40.00
	36 30 JANOWICZ, E. & L. 787* 10.00	2 27 JOHNSON, Alice S. 800* 5.00	11 4 JOHNSON, Ellen B. 120.00
24 1 IDZIOREK, Felix SW 2.46	35 13 JANOWICZ, Virginia NESW 1.19	43 33 JOHNSON, Allan 40.00	39 15 JOHNSON, Esther 160.00
4 22 IGLINSKI, INC. SENE .57	18 19 JANSEN, H. & M. SESW 1.80	26 1 JOHNSON, Alton 80.00	30 10 JOHNSON, Eunice 40.00
27 30 ILINEN, R. & L. SENW 2.34	38 27 JANUSKA, F. & L. 54.67	24 10 JOHNSON, Anna 35.00	40 2 JOHNSON, Esther P. 71.62
32 17 ILOLA, E. & J. 776* 5.30	15 1 JAROS, Anthony 788* 20.00	37 34 JOHNSON, Archie (LC) 801* 8.90	20 10 JOHNSON, Evelyn 80.00
7 20 INDIAN ALLOTMENT 40.00	36 36 JAROS, Zenon NWNW 5.00	3 4 JOHNSON, Arnold 279.02	5 17 JOHNSON, F. & C. SENE .72
8 18 INDIAN ALLOTMENT 40.00	38 20 JARVI, Chas. E. 789* 10.00	3 9 JOHNSON, Arnold H. 280.00	42 31 JOHNSON, F. & M. 813* 20.00
12 4 INDIAN LAND 40.00	32 35 JARVI, Marvin et al NE -----	23 10 JOHNSON, Arny et al 802* 10.00	32 26 JOHNSON, F. & P. SESE 1.88
5 32 IRELAND, James 777* 9.50	39 23 JARVI, Richard et al 78.40	23 30 JOHNSON, Arthur 87.65	39 25 JOHNSON, Floyd 40.00
32 31 IRWIN, S. & N. SESE 5.00	39 25 JARVI, Richard et al 40.00	31 31 JOHNSON, Arthur W. 40.00	15 1 JOHNSON, Frank 814* 20.00
36 27 ISAKSSON, Albert 778* 8.70	38 27 JARVINEN, Mae E. 790* 5.01	17 31 JOHNSON, Arvid W. 40.00	17 2 JOHNSON, Frank 40.00
30 3 ISAACSON, Earl 68.00	5 30 JARVIS, J. & J. 790A* 5.50	15 2 JOHNSON, Beatrice 80.00	24 25 JOHNSON, Fred M. D. NESE -----
30 3 ISAACSON, Earl W. 38.13	19 28 JARVIS, K. & V. NESE 1.00	30 27 JOHNSON, Bruce A. 35.00	30 19 JOHNSON, Fred W. 40.00
30 4 ISAACSON, Earl W. 34.55	19 34 JARVIS, K. & V. 791* 14.20	32 33 JOHNSON, C. & C. 70.00	26 1 JOHNSON, G. & B. 80.00
24 1 ISSACSON, Martin SW 2.29	30 9 JASA, Joseph, Jr. (LC) et al 80.00	31 1 JOHNSON, C. & M. NWSE 1.72	30 3 JOHNSON, G. & C. 815* 5.90
27 22 ISHERWOOD, G. & P. NW 4.40	14 11 JASKA, Arnold NWSE 1.00	33 1 JOHNSON, C. & M. 803* 5.00	30 19 JOHNSON, G. & D. 817* 20.00
23 1 IVERSON, La Vern (LC) 40.00	18 6 JAWORSKI, L. & R. 41.66	33 4 JOHNSON, Carrol 37.85	37 16 JOHNSON, G. & E. 818A* 20.00
24 17 IVERSON, L. & M. 40.00	11 1 JELICH, T. & D. 40.00	35 35 JOHNSON, Carl 40.00	37 11 JOHNSON, G. & E. 80.00
33 31 IVERSON, L. & M. 40.00	38 14 JENCE, D. & B. SWNE 5.00	30 20 JOHNSON, Carl A. 808* 10.00	38 26 JOHNSON, G. & P. 817* 7.00
3 7 IWASKO, Rudolph 40.00	32 26 JENNING, Laura SESE 1.32	37 14 JOHNSON, Carl Est. & SCHIFF, Robert 159.00	27 23 JOHNSON, G. & S. SESE 1.89
21 12 IZZARD, Clifford 779* 6.00	3 17 JENNINGS, William 792* 5.00	31 1 JOHNSON, Carrol NENE .50	13 4 JOHNSON, Gary et al 32.90
21 12 IZZARD, Frank Est. SENW .32	38 17 JENSEN, Carl SWNW 5.00	24 1 JOHNSON, Carroll et ux FCL 120.00	30 10 JOHNSON, George Jr. 40.00
	37 35 JENSEN, Glenn 323.70	32 33 JOHNSON, Cedric SESE 4.41	37 11 JOHNSON, George R. 69.25
	30 21 JENSEN, Glenn A. 80.00	24 5 JOHNSON, Cedric SESE 80.00	27 24 JOHNSON, Gerald 38.48
	18 19 JENSEN, Henry W. NWSW 2.14	24 5 JOHNSON, Cedric & Conrad 80.00	27 9 JOHNSON, H. & B. SESE 5.03
	26 5 JENSEN, Jean S. & WHITING, Charles A. 40.00	39 3 JOHNSON, Clarence 805* 19.73	5 19 JOHNSON, Harry A. 818* 26.88
	17 35 JENSEN, Lloyd G. NENE 2.82	35 26 JOHNSON, Coco 806* 10.03	39 36 JOHNSON, Harvey 40.00
	30 28 JENSEN, Mary Louise 60.00	32 33 JOHNSON, Conrad 35.59	39 16 JOHNSON, Hazel SENE 5.00
	24 16 JENSEN, Osborn SE -----	24 5 JOHNSON, Conrad & Sandra 80.00	24 21 JOHNSON, Helen NE -----
	2 8 JENSEN, W. & C. 40.00	24 6 JOHNSON, Courtney 40.00	27 20 JOHNSON, Helen et al 74.81
	37 32 JENSEN, W. & C. T49N 51.27	24 16 JOHNSON, D. et al NENE 1.50	24 4 JOHNSON, Helga 39.48
	39 8 JENSEN, Wilfred 80.00	25 7 JOHNSON, D. et al NWNW 2.50	24 4 JOHNSON, Helga et al 120.00
	37 32 JENSEN, Wilfred (LC) T49N 793* 10.00	21 18 JOHNSON, D. & A. 807* 10.00	27 29 JOHNSON, Helge J. 120.00
	27 36 JERABEK, M. & N. 794* 10.00	32 32 JOHNSON, D. & B. SESE 2.81	24 4 JOHNSON, Ivan 119.48
	37 34 JEROME, Wallace 80.00	18 17 JOHNSON, D. & C. 40.00	23 10 JOHNSON, Iver 58.33
	30 28 JERSETT, A. & L. 795* 10.00	36 21 JOHNSON, D. & C. 40.00	23 1 JOHNSON, Irvine 819* 5.00
	25 7 JERSETT, Angner E. SWNW 4.10	15 6 JOHNSON, D. & C. et al 75.89	13 34 JOHNSON, J. & D. 820* 20.00
	25 7 JERSETT, Angner E. SWNW 4.10	2 4 JOHNSON, D. & D. 80.00	37 30 JOHNSON, J. & I. 821* 7.00
	12 36 JEVNE, Eldon 160.00	32 33 JOHNSON, D. & J. 808* 20.00	2 26 JOHNSON, J. K. & GRIFFITHS, C. M. 73.47
	33 9 JEWELL, Frank W. 82.81	30 9 JOHNSON, D. L. & SONS INCORPORATED 80.00	3 4 JOHNSON, J. & M. 36.08
	31 21 JEWELL, K. & L. 40.00	30 9 JOHNSON, D. L. & SONS INCORPORATED 80.00	36 27 JOHNSON, J. & N. 40.00
	4 24 JIRASEK, James 39.40	36 30 JOHNSON, D. L. & SONS INCORPORATED 80.12	31 31 JOHNSON, J. & R. 80.00
	36 25 JIRGAL, Tom 795* 20.00	31 22 JOHNSON, D. L. & SONS, INC. 77.60	17 26 JOHNSON, J. & W. SENW 1.00
	6 29 JOCHIMS, N. et al SENW 2.00	31 23 JOHNSON, D. L. & SONS, INC. 80.00	17 26 JOHNSON, J. & W. NWSE 3.00
	6 29 JOCHIMS, R. & J. SENW 7.00	31 28 JOHNSON, D. L. & SONS, INC. 80.00	17 13 JOHNSON, James & Viola H. 36.95
	26 8 JOE P. KIMMES FARMS 40.00	31 28 JOHNSON, D. L. & SONS, INC. 38.70	19 6 JOHNSON, Jancie 76.34
	26 9 JOE KIMMES FARMS 160.00	31 29 JOHNSON, D. L. & SONS, INC. 120.00	39 14 JOHNSON, Jennie NENE 2.94
	26 15 JOE KIMMES FARMS 544.00	39 25 JOHNSON, D. & M. 809* 10.00	21 1 JOHNSON, Jerry 821A* -----
	26 16 JOE KIMMES FARMS 573.66	36 32 JOHNSON, D. & P. 30.00	3 11 JOHNSON, Johan A., Sr. 120.00
	26 17 JOE KIMMES FARMS 480.00	36 25 JOHNSON, D. & R. 810* 6.82	32 34 JOHNSON, John NENE -----
	26 18 JOE KIMMES FARMS 78.30	21 18 JOHNSON, David J. 811* 20.00	32 34 JOHNSON, John 40.00
	26 19 JOE KIMMES FARMS 160.80	32 32 JOHNSON, Delroy SESE 2.82	39 13 JOHNSON, John 39.59
	26 20 JOE KIMMES FARMS 640.00	8 34 JOHNSON, Don R. 40.00	39 23 JOHNSON, John 40.00
	26 21 JOE KIMMES FARMS 480.00	27 24 JOHNSON, Donald 40.00	33 14 JOHNSON, John A. NESW 4.04
	34 36 JOE KIMMES FARMS 40.00	31 33 JOHNSON, Donald 40.00	16 23 JOHNSON, John B. 70.00
	26 8 JOE KIMMES FARMS (LC) 40.00	24 29 JOHNSON, E. & A. et al 80.00	24 22 JOHNSON, John M. 80.00
	26 9 JOE KIMMES FARMS (LC) 40.00	31 33 JOHNSON, Donald 40.00	32 27 JOHNSON, John M. 822* 7.50
	26 8 JOE P. KIMMES FARMS 40.00	24 29 JOHNSON, E. & A. et al 80.00	17 32 JOHNSON, John M. 80.00
	18 26 JOHANSEN, A. & B. 797* 5.00	39 31 JOHNSON, E. et al 80.00	32 34 JOHNSON, John M. 259.04
			22 21 JOHNSON, L. & B. 823* 7.00
			17 2 JOHNSON, L. & C. 824* 20.00
			8 32 JOHNSON, L. & D. 40.00
			32 8 JOHNSON, L. & D. NESW 4.31
			36 23 JOHNSON, L. & D. NWSW 2.83
			22 5 JOHNSON, L. & H. 78.33
			17 11 JOHNSON, L. L. 20.00
			8 28 JOHNSON, Lawrence 80.00
			8 29 JOHNSON, Lawrence 80.00
			8 32 JOHNSON, Lawrence 60.00
			27 20 JOHNSON, Leonard & Gunnard 78.25
			30 27 JOHNSON, Lester I. 825* 20.00
			32 32 JOHNSON, Lester SESE 2.82
			23 2 JOHNSON, Lloyd 49.58
			27 14 JOHNSON, Lucy 66.00
			31 8 JOHNSON, Lydia NESW -----
			33 31 JOHNSON, M. & A. et al 40.00
			2 24 JOHNSON, M. & C. 35.75
			17 25 JOHNSON, M. & C. SENE .22
			18 30 JOHNSON, M. & C. NWNW .75
			37 35 JOHNSON, M. & M. NW 1.00
			39 14 JOHNSON, M. & M. NENE 2.97
			13 30 JOHNSON, M. & R. 826* -----
			36 22 JOHNSON, M. & R. 39.10
			24 5 JOHNSON, Mabel 140.00
			32 33 JOHNSON, Mabel 80.00
			31 5 JOHNSON, Mae M. 79.42
			31 8 JOHNSON, Mae M. 827* 17.05
			37 31 JOHNSON, Malinda 828* 6.24
			42 35 JOHNSON, Manuel 43.00
			43 35 JOHNSON, Manuel 829* 18.50
			15 1 JOHNSON, Mark 830* 20.00
			2 5 JOHNSON, Marlene NENE 1.00
			8 20 JOHNSON, Marlene 80.00
			39 14 JOHNSON, Mary 831* 5.00
			24 12 JOHNSON, Mildred NW 5.00
			24 10 JOHNSON, Milton SENW 5.00
			24 9 JOHNSON, Mrs. B. SWSE -----
			20 3 JOHNSON, Myron, Sr. 73.52
			31 3 JOHNSON, J. OTTO 95.68
			32 33 JOHNSON, O. & B. 39.10
			24 2 JOHNSON, O. & D. 200.00
			32 34 JOHNSON, O. & J. 40.00
			24 11 JOHNSON, Orlin 160.00
			24 21 JOHNSON, Orlin SENE 4.30
			33 1 JOHNSON, Orville 20.00
			32 11 JOHNSON, Oscar 832* 20.00
			24 21 JOHNSON, Oscar Jr. NE -----
			32 33 JOHNSON, Oscar Jr. 39.86
			5 31 JOHNSON, Oscar S. 833* 6.07
			32 27 JOHNSON, Oscar S. 66.40
			39 16 JOHNSON, P. & M. 35.00
			39 16 JOHNSON, P. & M. 40.00
			17 26 JOHNSON, P. & H. NWSW .43
			30 27 JOHNSON, Pearl L. NWNW .50
			30 17 JOHNSON, R. et al 40.00
			17 28 JOHNSON, R. & A. 40.00
			21 7 JOHNSON, R. & A. 37.00
			14 14 JOHNSON, R. & B. 835* 10.00
			43 28 JOHNSON, R. & C. 836* 5.00
			36 35 JOHNSON, R. & E. 61.89
			36 36 JOHNSON, R. & E. SWNE 5.00
			39 14 JOHNSON, R. & H. 30.00
			5 32 JOHNSON, R. & J. 837* 8.00
			7 28 JOHNSON, R. & J. 80.00
			18 18 JOHNSON, R. & M. SWNE -----
			35 34 JOHNSON, R. & M. 837A* 10.00
			26 32 JOHNSON, R. & M. 223.11
			17 27 JOHNSON, R. & P. 80.00
			23 36 JOHNSON, R. & R. 70.05
			35 34 JOHNSON, R. & S. NWNW 5.29

OWNERSHIP INDEX

PAGE SECTION NAME	LOCATION UNDER 5 ACRES	SM OWNER NUMBER	ACRES	PAGE SECTION NAME	LOCATION UNDER 5 ACRES	SM OWNER NUMBER	ACRES	PAGE SECTION NAME	LOCATION UNDER 5 ACRES	SM OWNER NUMBER	ACRES	PAGE SECTION NAME	LOCATION UNDER 5 ACRES	SM OWNER NUMBER	ACRES		
23 3 JOHNSON, R. & V.	838*	20.00		39 30 JONDREAU, L. & A.	850*	10.00		27 14 KAMM, Richard	857*	20.00		Degman (LC)		40.00			
12 1 JOHNSON, Ray		40.00		39 30 JONDREAU, Louis et al		70.00		37 33 KANE, M. & K.	861*	9.09		24 7 KEELER, Ruby		64.95			
36 32 JOHNSON, Renee	839*	10.00		33 8 JONDREAU, R. & C.		67.98		31 33 KANE, Max M.	862*	20.00		23 13 KEELER, Ruby (LC)		40.00	NWNE 2.81		
17 28 JOHNSON, Richard		80.00		33 8 JONDREAU, Margol	NNW	5.00		36 32 KANGAS, Reino	863*	10.00		23 12 KEELER, Ruby (LC)		80.00	40.00		
26 32 JOHNSON, Richard	NWSE	.83		33 5 JONDREAU, Ralph		851*	20.60	13 36 KANICKY, J. & M.	864*	20.00		22 7 KEENE, Wesley Jr.	875*	28.94	893* 10.00		
27 4 JOHNSON, Robert	NESE	6.28		5 36 JONES, Donald & RHOADES, J. & O.		37.00		35 27 KANSY, A. & C.		30.69		27 1 KEENE, Wesley Jr.	876*	10.00	17 27 KHALAR, Fred L. 60.00		
18 18 JOHNSON, Robert L.	SWNE			11 14 JOY, Francis & SPURRELL, Margaret		105.00		35 22 KANSY, Joe		66.99		5 1 KEGEN, L. & D.	NNW	3.00	24 14 KHALAR, Henry G. 40.00		
38 26 JOHNSON, Roger		40.00		32 5 JONES, Hildegard		39.00		30 4 KANSY, Joseph		247.35		31 32 KEIL, G. & C.		40.00	24 14 KHALAR, Hilian 1.00		
37 2 JOHNSON, Ronald W.		40.00		38 18 JONES, L. & E.	SWS	4.00		37 30 KANTARIK, John J.		31.68		37 31 KEHL, Goldie	878*	13.00	24 14 KHALAR, Melvin 316.19		
38 18 JOHNSON, Ronald W.		64.50		32 5 JONES, N. & H.		116.55		27 30 KANTEROWSKI, Frank		40.00		32 27 KEISER, Kimberly		36.50	31 27 KHALAR, S. & R., Jr. 894* 10.00		
32 6 JOHNSON, Roy	NENE	3.50		6 12 JONES, O. & G.	NENW	1.52		37 36 KANTOLA, V. & S.		35.00		11 36 KEITH, Fredric		80.00	25 18 KHALER, Stephen M. 40.00		
39 3 JOHNSON, Roy		58.91		4 36 JONES, Preston	SENE			5 21 KANYUH, Donald	NENE			11 36 KEITH, John (LC)	SENE	36.11	16 20 KIDD, Irving D. 40.00		
43 16 JOHNSON, Roy		40.00		32 32 JONES, Randal	NENW	5.00		5 21 KANYUH, Irene	865*	25.00		27 35 KEITH, John & Judith		120.00	23 26 KIESER, D. & D. 896* 15.00		
43 28 JOHNSON, Roy		40.00		13 6 JONES, Robert M.		40.00		5 22 KANYUH, Irene		52.00		30 11 KELIEHER, Merle E.		40.00	38 36 KIISKI, Eino 40.00		
43 28 JOHNSON, Roy		75.00		39 9 JONES, Sterling		120.00		11 33 KANYUK, William	SESE	1.65		17 35 KELIER, William Sr.	880*	5.00	38 10 KIISKI, Eino 160.00		
43 32 JOHNSON, Roy		160.00		39 9 JONES, Sterling Jr.		40.00		11 3 KARAS, Kay		19.10		17 15 KELLEHER, Helen		80.00	38 28 KIISKI, Herman 897* 20.00		
43 33 JOHNSON, Roy		278.00		32 18 JONES, T. & D.	SWS	1.40		37 2 KARAS, Thomas A.		40.00		4 24 KELLEHER, Helen & ORR, Helen M.	SWSE	3.40	38 27 KIISKI, Uuno 896* 15.00		
43 34 JOHNSON, Roy & Ellen Mary C. (LC)		160.00		37 34 JONES, W. & R.	NWNE	1.00		27 26 KARELS, George	866*	5.00		11 3 KELLEHER, M. & N.	881*	10.00	32 26 KILCHER, E. et al 1.00		
32 26 JOHNSON, Russell	SESE	.76		30 18 JONES, William James		40.00		33 28 KARELS, George		20.00		18 20 KELLEHER, R. & B.		80.00	19 35 KILLEN, John Jr. 2.67		
32 33 JOHNSON, Russell		51.06		22 7 JONLUND, Richard	SWSW	.62		22 18 KARI, Henry	NNW	.34		18 29 KELLEHER, R. & B.		116.00	2 9 KIMBERLANDS, LTD. 40.00		
32 26 JOHNSON, Russell D. SESE		2.00		19 24 JORDAN, Clara		74.96		32 26 KARICH, H. & C.	NESE	3.75		24 29 KELLEHER, R. & B.		80.00	22 4 KIMBERLANDS, LTD. 240.00		
6 29 JOHNSON, Ruth et al		43.00		13 30 JORDAN, Verne et ux	NWSE			32 26 KARICH, Herman	867*	5.50		38 8 KELLEHER, R. & B.		40.00	23 32 KIMBERLANDS, LTD. 40.00		
15 6 JOHNSON, T. & L.		40.00		11 5 JORGENSEN, Denis		80.00		12 29 KARIOLICH, Emil	NNW	3.00		38 9 KELLEHER, R. & B.		40.00	34 34 KIMINSKI, Albert 40.00		
21 12 JOHNSON, T. & M.	NWSW	2.00		11 27 JORGENSEN, M. & BELANGER, D.	NWSW	2.00		3 18 KARL, Warren A. & Earl A.		39.51		38 9 KELLEHER, R. & B.		40.00	26 6 KIMINSKI, R. & R. 899* 6.00		
30 36 JOHNSON, Theodore		40.00		30 24 JOSSUND, Kenneth O.	852*	5.00		21 23 KARLGAARD, B. & BECKER, P.	863*	10.00		24 28 KELLEHER, Robert		320.00	4 22 KIMMES, J. & B. 40.00		
33 1 JOHNSON, V. & M.	840*	5.00		22 11 JOSSUND, Odin E.	853*	10.00		31 9 KARLINS, Sheldon		38.40		38 4 KELLEHER, Robert		120.00	27 6 KIMMES, J. & K. 40.00		
30 24 JOHNSON, Verner	NESE	.20		30 24 JOSSUND, Odin E.	854*	10.00		43 35 KARLINS, Sheldon	869*	10.00		38 5 KELLEHER, Robert		160.00	35 31 KIMMES, J. & K. 40.00		
35 34 JOHNSON, Vernon	841*	10.84		30 24 JOST, Cheryl S.		78.78		4 23 KARLON, R. & B.	NWSW			38 9 KELLEHER, Robert		160.00	35 32 KIMMES, J. & K. 60.00		
26 10 JOHNSON, Victor	SWSW	1.00		31 19 JOST, Cheryl S.		35.34		35 22 KARLON, R. & B.	SWNE	2.91		5 7 KELLER, Albert		100.00	35 22 KIMMES, John 900* 8.56		
35 22 JOHNSON, Victor	NWSE	3.00		32 27 JOVIN, Thomas	855*	28.00		35 22 KARLON, Richard	SWNE	1.18		5 3 KELLER, Edna		40.30	26 8 KIMMES, Joe Jr. 80.00		
24 5 JOHNSON, W. & A.		66.63		23 19 JUBENVILLE, Emma		80.00		37 32 KARNA, Geraldine	870*	10.00		37 22 KELLER, Ned & Senya	882*	20.00	26 17 KIMMES, Joe Jr. 160.00		
5 28 JOHNSON, W. Ashton		56.30		15 29 JUBENVILLE, L.		40.00		39 13 KARNA, John		56.52		27 35 KELLER, W. & G.		40.00	34 36 KIMMES, Joe Jr. 159.00		
24 5 JOHNSON, W. & D.	NENE	10.00		22 3 JUBENVILLE, Norman		37.14		39 19 KARNA, Robert		82.82		24 24 KELSEY, Alice		80.00	26 9 KIMMES, Joseph 35.46		
17 14 JOHNSON, W. & K.		39.86		23 24 JUDSON, Louise		80.00		38 24 KARNA, Robert & Frances		85.00		24 24 KELSEY, S. & D.		40.00	35 31 KIMMES, Joseph 437.91		
37 16 JOHNSON, W. & K.	843A*	20.00		12 14 JULITZ, B. & A. et al		80.00		26 10 KARNAS, Dorothy		37.39		21 23 KELUND, E.	882A*	20.00	27 6 KIMMES, Joseph & Kathleen	85.49	
3 23 JOHNSON, W. & M.		60.00		23 13 JULTAN, Thomas		40.00		23 24 KARRAS, J. & K.		195.56		4 27 KEMP, D. & C.	NENE		34 36 KIMMES, Joseph & Kathleen	80.00	
6 1 JOHNSON, W. N.	NESW	1.00		15 20 JUNO, F. & E.		40.00		23 23 KARRAS, James		158.18		22 15 KEMPTON, Carmel	SESE	1.08	27 6 KIMMES, Joseph Jr. 161.00		
36 36 JOHNSON, Wallace	842*	18.49		33 8 JUNTTI, J. & A.	NENE	4.00		23 24 KARRAS, James		160.00		6 29 KENNEDY, John	SWSE		26 5 KIMMES, R. & R. 71.54		
36 36 JOHNSON, Wallace L.		81.50		36 36 JUNTTI, Waino	856*	24.78		18 17 KARTER, Alex	NWSE	1.20		4 36 KENNEDY, Peter	882A*		26 8 KIMMES, R. & R. 109.24		
39 11 JOHNSON, Walter		78.00		19 35 JURGENSEN, Joy	NENW	2.35		4 23 KARWOSKI, C.	SWSW			27 22 KENNELLY, M. T.	883*	29.03	26 9 KIMMES, R. & R. 155.46		
39 12 JOHNSON, Walter		40.00						17 29 KASDAN, Jill et al		160.00		27 22 KENNELLY, C. & M.		38.99	26 9 KIMMES, R. & R. 40.00		
39 13 JOHNSON, Walter		59.50						17 20 KASDAN, Jill L.		160.00		4 36 KENNEY, Mary (LC)	SENE		34 36 KIMMES, R. & R. 40.00		
17 31 JOHNSON, Walter et al		120.00										30 35 KENT, Delores		40.00	2 34 KINBLUM, L. & P. 30.81		
32 34 JOHNSON, Wesley	843*	19.00										32 36 KENT, K. & B.	NE	1.14	22 3 KINDELL, A. 40.00		
39 13 JOHNSON, F. Wesley		37.17										30 27 KENT, S. & N., Jr.		80.00	3 22 KINDERMAN, A. et al 80.00		
39 23 JOHNSON, F. Wesley		40.00										36 29 KENT, Samuel Jr.	884*	20.00	32 32 KINDLESPARKER, Paul 86.68		
39 11 JOHNSON, Wilbert	NESE	2.00										42 31 KENT, Samuel S.	NNW	1.00	35 33 KING, B. & E. 8.43		
43 10 JOHNSON, William et al	844*	20.00										16 19 KENT, Wm.		40.00	37 10 KING, Bertha S. 901* 6.67		
13 30 JOHNSON, Wm. et ux	SWSW											31 32 KENTFIELD, Harry L.		40.00	5 31 KING, Gerald J. 40.00		
13 16 JOHNSON, Wm. J.	845*	10.00										5 31 KERBER, Charles	NWSW	1.50	21 12 KING, Margaret C. 1.64		
32 28 JOHNSON, C. & C.	846*	24.75										2 32 KERN, A. & A.		40.00	27 1 KING, R. & S. 5.30		
30 3 JOHNSTAD, John		70.86										19 33 KERR, Arthur	885*	25.00	17 25 KINNEAR & RASMUSSEN, INC.	NESW	.17
36 34 JOHNSTAD, John		240.00										2 32 KERR, Larry et al	886*	29.40	11 10 KINNEAR, John 40.00		
30 2 JOHNSTAD, John E.		148.81										19 28 KERR, R. & K.	887*	5.00	11 3 KINNEAR, John 160.00		
30 2 JOHNSTAD, John Jr.		37.00										27 2 KERWIN, Esther		144.48	17 22 KINNEAR, John 40.00		
21 13 JOHNSTON, K. & OJALA, Eugene	NENE	1.00										33 5 KERWIN, Richard		607.72	23 32 KINNEAR, John 40.00		
12 18 JOHNSTON, R. et al	NENW	3.46										26 26 KEPHART, Kenneth	888*	7.00	16 23 KINNEAR, John E. 902* 10.00		
12 18 JOHNSTON, R. et al	NNW	3.46										30 23 KEPPEERS, James G.	NENE	2.69	10 26 KINNEMAN, Walter 903* 20.00		
20 32 JOHNSTED, Robert S.		120.00										33 12 KESLER, Keith		40.00	3 16 KINNEY, G. & L. 120.00		
38 34 JOINT SCHOOL DIST. #1 OF MAPLE	847*	10.66										39 15 KESSER, Charles		40.00	24 16 KINNEY, Ruth 1.73		
2 34 JOINT SCHOOL DIST. #1- VILLAGE OF WEBSTER	848*	7.07										38 26 KETOLA, Martha		1.00	24 16 KINNEY, Ruth T. SE		
38 5 JOKI, Ray		38.25										38 26 KETOLA, Phillip	889*	16.00	38 33 KINNEY, W. & P. 39.25		
38 6 JOKI, Raymond		33.74										39 31 KETOLA, Theodore	890*	18.00	17 16 KINNIC, Eugene P. 40.00		
37 36 JOKI, Roy	T49N	80.00										38 36 KETOLA, W. & M.	891*	20.00	32 8 KINNUNEN, William 4.81		
42 31 JOKI, Roy		72.78										33 31 KETTELSON, Edwin & Delores		99.26	42 35 KINTER, L. R. 40.00		
17 23 JOLLY, Nancy		40.00										27 1 KEUP, Ben Arthur		40.00	23 1 KINYON, Robert 30.00		
36 22 JONASEN, J. & S.	849*	20.00										27 24 KEUP, L. & D.	SWSW	1.00	34 14 KIRBY, Martha 37.90		
												27 24 KEUP, L. & D.	SESE	2.15	34 22 KIRBY, Martha 78.49		
												25 18 KHALAR, Arthur W.	NESW	4.28	34 34 KIRBY, Martha 160.00		

OWNERSHIP INDEX

PAGE	SECTION	NAME	LOCATION UNDER 5 ACRES	SM. OWNER NUMBER	ACRES	PAGE	SECTION	NAME	LOCATION UNDER 5 ACRES	SM. OWNER NUMBER	ACRES	PAGE	SECTION	NAME	LOCATION UNDER 5 ACRES	SM. OWNER NUMBER	ACRES	PAGE	SECTION	NAME	LOCATION UNDER 5 ACRES	SM. OWNER NUMBER	ACRES					
5	1	KIRKPATRICK, D. & P. et al		904*	6.38			STAUER, Francis			40.00																	
30	32	KIRSCHBAUM, Cleland			40.00	9	14	KNUTSON, Norman & STAUER, Francis			40.00	4	25	KORS, Kenneth (LC)	SENE			2.82										
32	33	KISLING, L. & V.			80.00	17	3	KNUTSON, Raymond	925*	5.00	4	25	KORTE, Dennis	NENE			946*	28.35	38	15	LAAKSO, Martin		964*	10.00				
24	21	KISZEWSKI, Margie	SENE		4.30	35	26	KNUTSON, Royal			40.00	4	25	KORTE, W. & J.	NWNW	3.50	947*	20.00	38	22	LAAKSO, Martin A.			100.00				
35	33	KISZEWSKI, Margie		905*	22.70	32	22	KNUTSON, V. & H.			80.00	38	35	KORTESMA, J. & H.	SWSW		948*	9.11	27	4	LA BARGE, D. & J.			31.30				
36	35	KITCHEN, Joseph		906*	10.00	32	22	KNUTSON, Vernon			80.00	38	35	KORTESMA, Terrance	NWSW	5.00	949*	8.30	12	29	LABESHEVICZ, W. & T. J.	SWNW		1.26				
37	31	KITTELSON BROS.	NE		.75	7	22	KNUTSON, W. & B.			160.00	4	25	KRISAK, G. & K.	SESE		950*	10.00	21	18	LABONTE, Frank			88.56				
13	16	KITTELSON, H. et al		907*	10.00	11	8	KNUTSON, William			40.00	4	22	KROGH, K. & S.	NWSE				12	29	LABUSHEVICZ, W.	SWNW		1.16				
37	31	KITTELSON, S. & C.	NE		1.00	32	31	KNYDSON, Albert			120.30	3	33	KROMREY, L. & R.			40.00	4	22	LACH, Walter	SESW							
37	31	KITTELSON, S. & C.		908*	20.99	23	5	KOCH, August C.	926*	23.92	39	30	KOSKI, Dawn Renee	934*	10.00	35	26	KRONBERG, August			80.00	5	31	LACKENS, John	NW	4.20		
37	31	KITTELSON, S. & M.		909*	22.00	27	33	KOCH, R. & L.	927*	10.00	39	30	KOSKI, Elmer		34.00	19	24	KRONBERG, John	SESE		1.53	5	31	LACKENS, John Jr.	NW	.56		
37	33	KIVISTO, B. & J.		910*	5.30	4	27	KOCHNER, Mrs. Joseph & NORDSTROM, Russell		1.50	39	12	KOSKI, F. & C.	935*	18.00	13	24	KRONBERG, John			40.00	37	34	LACKSON, George		46.00		
24-12	KIZLIK, Joseph		911*	10.00	5	31	KOEDYKER, R. & F.	SESW			23	26	KOEHLER, Fred		38.55	13	24	KRONLUND, O. et al	SENE		1.52	5	31	LACKSON, George		46.00		
24	11	KIZLIK, Joseph			80.00	23	26	KOEHLER, Fred			38.97	43	33	KOEHLER, Fred		160.00	12	25	KRUBSACK, Nancy	NWSE		5.00	5	2	LADD, Joseph F.	NWNW	1.00	
24	10	KIZLIK, Joseph A.	NWSW		2.66	38	30	KOEHNER, J. & M.	SESW		4.00	23	24	KOEHLER, Larry D.		80.00	13	25	KRUEGER, H. & E.	NWNW		6.80	13	24	LA DUE, Harry et ux	SWNE	1.76	
22	21	KJELDSSEN, Peter			123.82	23	24	KOEHLER, W. & J.			40.00	23	24	KOEHLER, Larry D.		80.00	7	7	KRUETER, H. & G.			40.00	34	34	LaDOUX, Harold	SWSW	3.50	
18	7	KJELL, David			40.00	30	32	KOENEN, Jessie & Frank			80.00	33	14	KOSKI, T. & C.	NENE	1.20	19	24	KRUGER, Dean et al	951*	5.00	13	24	LA DUE, Wm. et ux	SWNE	2.66		
43	25	KJELL, R. & H.			160.00	30	32	KOENEN, Lew			40.00	17	12	KOSKIE, Grant & Vickie	936*	20.00	37	34	KRUGER, Edward			96.75	43	31	LaFLAMME, Walter		207.80	
37	10	KJELLMAN, Alice		912*	6.67	31	8	KOENEN, Sarah A.	SENW		2.00	27	23	KOSSIC, R. & M.		40.00	6	29	KRUMVIEDE, L. & K.	NESW			42	27	LaFLAMME, Walter J.	955*	20.00	
34	33	KLANCHER, Louis		913*	10.00	30	31	KOENEN, William (LC)			40.00	27	23	KOSSIC, Robert	937*	20.00	6	29	KRUPINSKI, L.	SENW			15	32	LaFONTAINE, Lester		40.00	
23	1	KLANG, Denis			45.41	30	32	KOENEN, William (LC)			40.00	27	23	KOTERA, Frank		40.00	30	5	KRUSEL, E. J.			254.74	17	24	LAGAE, A. & M.	NWSE		
23	22	KLANG, Florence	SWSE		.32	36	31	KOENEN, Raymond			60.00	32	16	KOTERA, Charles		80.00	30	12	KRYGER, Adolph H.			120.00	17	21	LAGERUD, Conrad		59.18	
23	16	KLANG, Martin			75.10	31	8	KOENEN, Sarah A.	SENW		2.00	24	14	KOTERA, Thomas		40.00	13	26	KSIAZYK, James N.	SE		3.50	30	31	LAGRO, A. & E. & TEASLEY, J. & D.		256.85	
23	15	KLANG, Martin			109.32	30	31	KOENEN, William (LC)			40.00	24	14	KOTERA, Thomas		40.00	10	34	KUBA, Donald	NENE		1.02	27	15	LAGRO, Cleo	967*	26.96	
24	16	KLANG, O. & R.		914*	12.85	30	31	KOENEN, William (LC)			40.00	24	14	KOTERA, Thomas		40.00	23	1	KUBALA, Edward J.	SENE			23	17	LAGRO, Cleo		39.31	
23	3	KLANG, Roy		915*	21.83	30	30	KOENEN, William J.			40.00	5	19	KOTTER, Alexander	NWSW	4.00	37	36	KUBAREK, T. & J.			953*	6.00	27	33	LAGRO, Earl	NWNW	10.29
22	15	KLASNICH, John		916*	13.55	5	31	KOENIG, Earl R.	SW		1.38	5	19	KOTTER, S. & S.	NWSW	4.00	5	31	KUCHOWICZ, E. & F.	NWNE			27	22	LAGRO, H. & C.	NENW	10.96	
30	35	KLASNICH, Joseph		917*	20.00	12	25	KOENST, John	NESE			43	10	KOUKARI, John & GRANROOS, Marvin	SENW			5	32	KUCHOWICZ, Edward	NWNW		3.25	35	27	LAGRO, H. & C.	968*	20.00
5	27	KLECAN, Fred A.		918*	13.00	10	14	KOEPF, Kenneth	SESE		.92	23	21	KOVAL, George & MILLER, Rudolph		120.00	30	32	KUECHLER, K. & B.			955*	20.00	21	19	LAGRO, Henry		110.00
36	23	KLEIN, N. & D.	SESW		12.91	4	26	KOERTNER, Willard	SENW		.86	23	-3	KOWAL, John		40.00	30	32	KUECHLER, W. & A.			40.00	35	28	LAGRO, Hjalmer	969*	20.43	
6	1	KLEMINSKI, Frank	SWSE			5	12	KOFAL, Edward J.	SESE		1.00	22	3	KOWALIK, David		80.00	30	29	KUECHLER, William R.			956*	20.00	21	19	LAGRO, J. & J.	970*	10.00
32	7	KLEPFER, R. & A.		919*	10.30	13	26	KOFAL, Ronald et ux	SWSW		.07	22	3	KOWALIK, Stanley		36.88	2	34	KUEFFNER, Andrew			957*	7.81	27	33	LAGRO, Kent		273.00
24	16	KLEVER, Florence et al	SE			5	1	KOLDEN, Harriet	NWNE		1.00	30	34	KOWALIK, S. & R.		40.00	2	3	KUEHN, George			39.18	27	34	LAGRO, Kent D.		160.00	
11	21	KLICK, George			40.00	13	26	KOFAL, Ronald E.	SWSW			11	36	KRAFT, Caroline	SESE	.55	8	32	KUEHN, George			39.00	27	27	LAGRO, Neil	971*	7.12	
11	16	KLICK, Peter			40.00	13	26	KOFAL, Roy L.	SESW		.60	23	5	KRAFT, J. & J.		36.27	13	26	KUEHN, George	SENE		1.50	23	21	LAHDE, C. & I.		40.00	
5	21	KLIMAS, C. & H.	SWSE			13	26	KOFAL, Roy L.	SWSW		1.44	27	35	KRAKOVIC, T. & E.	938*	20.00	5	19	KUETHER, John C.	NWSW		3.04	37	30	LAHTI, A. & H.	SWSW	2.94	
18	31	KLINE, Dennis H.	NESE		7.00	5	8	KOHN, M. & L.	NENW			19	35	KRAMER, Donald	NENW	2.50	10	34	KUHN, Carl			35.00	38	15	LAHTI, Alice	NENW	1.00	
5	13	KLINE, J. & L.	NENE			5	8	KOLAK, Andrea	NENW			19	35	KRAMER, J. & D.		100.00	10	14	KUHN, Mrs. Dorothy	SESE		.79	39	36	LAHTI, D. & J.	SWSE	3.00	
5	13	KLINE, Jerome E.	NENE			23	22	KOLEK, L. & M.	NWSE		.27	36	20	KRAMER, Jim L.	939*	20.00	4	22	KUKLIS, J. & B.	SENE		.50	37	33	LAHTI, Helmi I.		40.00	
12	23	KLINE, Karl	NWNE		1.16	23	14	KOLEK, Louis			97.71	36	19	KRAMER, Jim L.	940*	20.60	30	26	KUKLOK, M. & A.			76.00	37	28	LAHTI, R. & G.	SWSW	1.50	
11	9	KLINE, Robert			60.00	16	20	KOLPIEN, Dennis, Sr.			35.00	15	2	KRAUS, A. & I.	941*	20.60	3	6	KUMMER, John & RAMUS, Adrian			85.00	37	8	LAHTI, R. & P.	SESW	.95	
11	35	KLINGER, Robert Jr.			60.00	11	26	KONECZNY, Edmond			101.71	5	31	KRAUS, Henry	NWSW	1.20	9	31	KUMMER, John & RAMUS, Adrian			80.00	37	28	LAHTI, Ronald	SWSW	.63	
5	31	KLINKERFUES, G.	NWSW		1.00	5	21	KONECZNEY, Charles	SWSE			16	20	KRAUS, J. J.		40.00	3	6	KUMMER, John & RAMUS, Adrian			80.00	33	14	LAHTI, W. & H.	NENE	1.20	
27	3	KLINTS, J. & A.			60.00	32	31	KONOPACKI, B. & M.	928*	20.00	35	12	KOPPEL, J. & M.	942*	10.00	5	10	KUNERT, Alice L.					36	32	LAHTI, W. & H.	972*	10.00	
17	24	KLINZING, Ed	SESW		2.20	35	12	KOPPEL CO., INC.	929*	8.33	30	10	KRAWZA, Frank		80.00	5	10	KUNERT, L. & M.	SESW		2.25	36	32	LAHTI, W. & H.		40.00		
17	14	KLINZING, Gloria		920*	29.49	35	13	KOPPEL CO. INC.			103.93	7	4	KREEL, Daniel		182.00	5	10	KUNERT, L. & M.	958*	6.29	39	36	LAHTI, Wayne		23.53		
33	13	KLUGOE, Bernard	SWNW		2.00	36	33	KORDUS, James & Donna			40.00	7	6	KREEL, Edwardyne		40.00	30	36	KUNERT, Lyle Jr.			40.00	24	3	LAHTI, Wayne & Helmi		34.99	
6	32	KNABE, J. & G. Jr.			31.17	39	9	KORES, Ambrose & YAUGHER, Raphael			40.00	27	28	KREEL, Edwardyne	FCL	80.00	5	10	KUNERT, Ruth C.	NWSW		2.81	15	7	LAHTI, Wm.	973*	5.00	
32	22	KNIGHT, Donald			40.00	32	27	KORES, Ambrose M. D.			80.00	7	4	KREEL, Peter		80.00	43	21	KUNZ, Karl			80.00	5	21	LAIN, John & Bessie	NENE		
39	26	KNIGHT, Edith		921*	20.00	39	24	KORES, Ambrose M. D.			140.00	7	9	KREEL, Peter		160.00	13	26	KUNZ, Roy & D.	SESW		.49	24	16	LAJOIE, Lillian	NESE	1.39	
2																												

OWNERSHIP INDEX

PAGE	SECTION	NAME	LOCATION	UNDER	5 ACRES	SM	OWNER	NUMBER	ACRES	PAGE	SECTION	NAME	LOCATION	UNDER	5 ACRES	SM	OWNER	NUMBER	ACRES	PAGE	SECTION	NAME	LOCATION	UNDER	5 ACRES	SM	OWNER	NUMBER	ACRES
36	30	LAMBERT, Alfred		975*				5.00		37	36	LARSON, C. & M.						36.50		37	25	LAUNDERVILLE, J.						40.00	
27	1	LAMBERT, Frances		976*				5.00		31	7	LARSON, Carl O.						80.00		39	20	LAUNDERVILLE, Joe NWSW						5.00	
13	26	LAMBERT, Lester	SWNE				.75			36	15	LARSON, Chas	NENE					7.82		39	18	LAUNUIS, William		1002*			10.00		
13	25	LAMBERT, C. & F.	SESW				.58			2	27	LARSON, Clarence		985*				25.30		10	20	LAURO, Walter					40.00		
35	17	LAMBERT, C. & H.	NE				.95			2	27	LARSON, Clarence						40.00		17	30	LAUSTON, J. P.					81.12		
31	22	LAMBERT, Carl					80.00			2	34	LARSON, Clarence						40.00		35	34	LAUT., Wm. & Joan	SW				.75		
13	33	LAMBERT, Chester	SENE				1.83			2	34	LARSON, Clarence W.						40.00		30	10	LaVALLEE, Ann M.					20.00		
31	22	LAMBERT, D. & D.					40.00			32	25	LARSON, D. & K. (LC) SW						-----		18	32	LAVOY, Lucille C.	SESE				36.51		
38	21	LAMBERT, W. (LC)					40.00			19	24	LARSON, D. & K.	SESE					1.62		35	32	LAW ALUMNI					-----		
38	28	LAMBERT, Wilbur (LC)					80.00			30	25	LARSON, D. & L.						80.00		31	8	LE MONE, Robert E.	NENW				1.00		
38	23	LAMMI, Oliver					40.00			7	28	LARSON, D. & R. et al						40.00		43	16	LEMKE, Kenneth		1021*			20.00		
38	23	LAMMI, Oliver J.					40.00			4	23	LARSON, Dale	NWSW					3.00		31	8	LE MONE, Robert E.	NENW				1.00		
38	14	LAMMI, Toivo	NESW				1.71			37	19	LARSON, David L.	NENW					-----		16	16	LAW, C. & C. et al					80.00		
38	20	LANCOUR, D. & E.					60.00			37	19	LARSON, David L.	NENW					3.00		35	22	LAW, Erma		1004*			15.62		
30	32	LANDAU, Anne					40.00			32	26	LARSON, Dennis		986*				13.75		35	14	LAW, Ralph	SESE				5.20		
30	34	LANDHART, Donald					80.00			31	36	LARSON, Dennis F.						200.00		6	10	LAWLER, E. & E.					40.00		
30	11	LANDIN, W. & A.					40.00			27	33	LARSON, Deo & Carol		987*				10.00		6	9	LAWLER, Earl					160.00		
24	25	LANDRETH, J. et al	NESE				1.57			27	32	LARSEN, Donald						75.00		24	30	LAWLER, Gerald					80.65		
25	30	LANDRETH, J. et al					145.05			27	22	LARSEN, E. & G.	SWSE					2.03		6	2	LAWLER, John					70.00		
15	5	LANDSVERK, R. & R.					42.96			24	12	LARSON, Elizabeth	NW					-----		6	10	LAWLER, John R.					120.00		
32	11	LANE, L. & C.					40.00			24	12	LARSON, Elizabeth						40.00		6	11	LAWLER, John R.					160.00		
10	21	LANE, O. Ward	NENE				1.00			10	13	LARSON, Elton & MEYERS, Edward		988*				29.00		12	35	LAWLER, Mrs. Ralph	NENE				2.75		
7	28	LANGE, Irvin & DAHLKE, Arnold					40.00			36	28	LARSON, Evert						120.00		4	23	LAWLER, R. & S.	NESW				-----		
36	36	LANGE, J. & M.					38.22			18	17	LARSON, Fred E.	NWSE					.84		5	15	LAWLER, Thomas	NWNE				3.30		
37	31	LANGE, J. & R.					149.88			31	3	LARSON, G. & C.						120.50		11	36	LAWLER, Wayne	SESE				.75		
5	20	LANGE, Jens	NENE				.51			31	9	LARSON, G. & C.						70.00		38	30	LAWONUK, Samuel	SESW				4.00		
23	32	LANGE, John & Richard					40.00			23	13	LARSON, G. & D.						40.00		27	36	LAWRENCE, Anna					40.00		
30	17	LANGE, John J. & Richard D.					40.00			30	11	LARSON, G. & M.						40.00		36	29	LAWRENCE, George					60.00		
19	13	LANGE, Kendall		978*			14.08			36	36	LARSON, Gary		989*				9.58		34	7	LAWSON, R. & E.		1006*			26.67		
23	15	LANGE, MARSHALL, BAUDINE, INC.					38.04			32	25	LARSON, Gary						57.91		5	31	LAZAR, David		1007*			21.23		
24	9	LANGE, MARSHALL, BAUDINE, INC.	NESE				.02			36	22	LARSON, George		991*				10.62		32	4	LAZARSKI, Richard		1008*			19.50		
24	10	LANGE, MARSHALL, BAUDINE, INC.	NWSW				1.07			27	22	LARSON, Harold	SWNW					.41		17	30	LEACH, Donald		1009*			10.00		
30	26	LANGE, R. & Ronald A. et al					100.00			27	23	LARSON, Harold	SESW					3.83		35	27	LEADSTROM, R. & M.		1010*			10.00		
10	34	LANGFORD, D. & M.		979A*			-----			30	9	LARSON, Harold E.						80.00		33	1	LEAF, Leonard					40.00		
22	15	LANHART, D. & D.	SESW				5.08			2	21	LARSON, Helmer						40.00		38	18	LEAF, Reino E.					50.00		
22	2	LANHART, Michael					37.86			27	32	LARSON, Henry et al						40.00		38	19	LEAF, Reino E.		1011*			20.00		
27	33	LANHART, Richard		980*			7.00			2	27	LARSON, Hjalmer	SESE					4.00		30	3	LeBARD, K. & J.		1013*			10.00		
9	33	LANZER, Edward A.					40.00			2	35	LARSON, Hjalmer						40.00		35	13	LeBEL, Paul & Joyce					91.96		
30	20	LaPETA, Adelaide R.	NENW				5.00			27	26	LARSON, J. & F.	NWNW					4.79		17	23	LeBLANC, E. & V.					1.00		
30	20	LaPETA, Michael	NENW				5.00			2	1	LARSON, J. & M.						80.00		24	21	LEDERMAN, Mary	NE				-----		
38	31	LA POLE, N. H.					391.20			6	29	LARSON, James & HOFFER, William						-----		36	21	LEDIN, Richard					40.00		
38	28	LA POLE, Norman					80.00			36	35	LARSON, Joyce		992*				5.00		33	32	LEE, Albert					40.00		
38	29	LA POLE, Norman					320.00			3	14	LARSON, L. & A.		993*				10.00		33	28	LEE, Arthur					54.04		
32	6	LA POLE, O. Keith	SE				4.75			3	23	LARSON, L. & B.		994*				23.18		33	29	LEE, Arthur					80.00		
30	24	LA PORTE, J. & T. (LC)		981*			5.00			31	31	LARSON, L. & M.						40.00		33	30	LEE, Arthur					120.00		
5	20	LaPORTE, Leslie L.	NWNE				3.00			37	32	LARSON, Lois		994A*				-----		33	31	LEE, Arthur					120.00		
32	35	LARASON, Mr. & Mrs.	NE				-----			20	1	LARSON, Leo W. et ux						96.49		32	24	LEE, Arthur & HAMMER, Douglas					40.00		
39	8	LARGENT, Chester					160.00			20	1	LARSON, Maurice H.						60.00		25	6	LEE, Arthur & Odin					40.00		
27	20	LARKIN, Kenneth & Rosann					59.05			2	19	LARSON, Paul W.						26.93		36	29	LEE, Donald H.		1014*			20.00		
26	25	LaROUX, Elizabeth		982*			27.30			34	7	LARSON, R. & E.		995A*				26.67		33	14	LEE, V. & B.	SWSE				2.00		
27	33	LARSEN, C. & D.	NW				5.00			31	11	LARSON, R. & J.						80.00		24	21	LEE, Wallace & Janet	NENE				.87		
36	35	LARSON, A. & H.					35.00			4	26	LARSON, Robert	NENE					-----		30	29	LEEF, Myron E. (LC)		1015*			20.00		
27	21	LARSON, A. & L.		983*			15.68			17	25	LARSON, Robert	NENE					.75		32	4	LEFFEL, C. & G.	NWNW				5.00		
32	10	LARSON, Ann & PEKOL, Dorothy					40.00			18	30	LARSON, Robert	NWNW					.58		27	25	LEGGATE, Walter					40.00		
27	25	LARSON, Arnold					40.00			17	35	LARSON, Terry A.	SENE					.30		21	3	LEHR, Guy					100.54		
5	17	LARSON, B. & T.		984*			10.00			35	27	LARSON, V. & L.	NENE					.75		38	35	LEHTIMAKI, Eino		1016*			23.00		
36	20	LARSON, Barbara					40.00			3	14	LARSON, W. & I.		997*				10.00	</										

OWNERSHIP INDEX

PAGE	SECTION	NAME	LOCATION UNDER 5 ACRES	SM OWNER NUMBER	ACRES	PAGE	SECTION	NAME	LOCATION UNDER 5 ACRES	SM OWNER NUMBER	ACRES	PAGE	SECTION	NAME	LOCATION UNDER 5 ACRES	SM OWNER NUMBER	ACRES	PAGE	SECTION	NAME	LOCATION UNDER 5 ACRES	SM OWNER NUMBER	ACRES
6	35	LINK BROS. FARMS, INC.			240.00	5	20	LOZON, Beatrice (LC) NENE				38	15	LUOSTARI, L. & P.			94.00	27	33	MAGNUSON, Herbert			2.01
6	36	LINK BROS. FARMS, INC.			96.75	17	26	LUCAS, E. & M. (LC) SENE			.35	38	20	LUOSTARI, L. & P. SENE			5.00	33	14	MAGNUSON, J. & S.			34.12
5	32	LINK, R. & J.			151.50	17	26	LUCAS, Edward J.			18.80	38	3	LUOSTARI, Larry	1085*		10.00	32	36	MAGNUSON, John NENE			4.00
5	29	LINK, Robert	SWSE		2.80	17	8	LUCAS, James et al			40.00	38	10	LUOSTARI, Larry			120.00	33	14	MAGNUSON, Kenneth	1101*		10.00
37	31	LINSKI, J. & E.	NESE	T49N	3.86	17	26	LUCAS, Leo			18.99	38	9	LUOSTARI, Larry G.			40.00	27	32	MAGNUSON, Leland SESE			5.00
37	31	LINSKI, Joseph	T49N	1052*	7.63	17	26	LUCAS, M. & L. NWSE			1.00	42	27	LUOSTARI, M. & R.			80.00	33	24	MAGNUSON, Signe SWNW			.11
36	12	LINTULA, Elmer			30.00	11	1	LUCIUS, H. & D.			21.67	42	34	LUOSTARI, M. & R.			40.00	3	7	MAGNUSON, W. & W (LC)			80.00
38	18	LINTULA, Elmer	1053*		20.48	17	12	LUCIUS, Loren Jr.			35.30	38	30	LUPEI, Richard SESW			2.00	13	12	MAGON, Chester			40.00
37	7	LINTULA, William	1054*		5.00	17	25	LUCIUS STATE PARK			20.00	23	22	LUSNIA, R. & J. NWSE			28.24	12	18	MAGOON, A. & E. NENW			3.06
5	5	LIPINSKI, R. & A.	SWSE		1.84	17	26	LUEBBE, D. & P. NENE			.82	43	30	LUSNIA, Richard (LC)			40.00	12	18	MAGOON, Albert NW			3.06
35	28	LIPPAI, James	SWSE		2.26	23	27	LUEDTKE, Frank			121.84	33	31	LYNCH, Edward J.			40.00	27	19	MAINS, Chris & Lottie			140.01
35	34	LIPPAI, P. & N.	SW		5.96	22	18	LUHM, W. & D. NWNW			1.28	11	36	LYNCH, Florence SESE			.83	26	27	MAINS, Donald & Shelley			160.00
27	36	LIPPAI, Vincent			80.00	8	34	LUKE, Jan et al			80.00	6	7	LYNCH, John SWSW			3.25	32	2	MAKELA, A. & G. NWNW			1.33
39	5	LISKA, Edward			158.00	32	3	LUKKARILA, Oscar NWNE			.50	11	36	LYNCH, John SESE			.48	38	35	MAKELA, A. & G.			40.00
39	6	LISKA, Edward			77.98	24	9	LULL, H. & D. SWSE			-----	31	16	LYNCH, John NESE			-----	39	18	MAKELA, Ailie	1102*		21.18
39	7	LISKA, Edward			244.74	36	30	LUND, Barbara SESW			11.00	12	31	LYNCH, John (LC)			22.18	38	35	MAKELA, Arnold	1103*		20.00
5	15	LITCKHE, H. & P.			31.80	24	20	LUND, Elna			40.00	5	1	LYNCH, John R.			39.00	43	10	MAKELA, Arnold SENW			.75
31	35	LITTLE	1054A*	-----		15	1	LUND, Glen			40.00	5	12	LYNCH, John R. (LC)			126.75	39	31	MAKELA, Bruce SWNE			.15
17	13	LITTLE, Mildred S.	1055*		6.50	23	27	LUND, J. & F.			35.73	6	29	LYNN, Chester NWNW			.63	39	16	MAKELA, C. & M.			40.00
12	33	LITTLE, P. & B.			38.00	5	17	LUND, J. & V.			40.00	22	2	LYNN, Richard 1087*			10.00	39	16	MAKELA, Clarence			40.00
36	32	LITTLE, R. & C.			15.00	17	24	LUND, Millie B.	1070*		10.00	32	33	LYNN, W. & V. NE			1.70	39	22	MAKELA, Clarence (LC)			40.00
32	9	LITTLE, William			40.00	32	6	LUNDBERG, J. & D. SWSE			2.58	32	34	LYNN, W. & V. NENE			2.36	39	16	MAKELA, Clarence			80.00
32	4	LITTLE, William Jr.			32.00	21	13	LUNDBERG, James L.	1071*		5.00	32	35	LYNN, W. & V. NE			-----	38	35	MAKELA, Cleo			80.00
20	20	LIVINGSTON, Bernard			112.65	37	34	LUNDBERG, K. & J. T49N			40.00	5	32	LYON, Richard SWNW			4.50	32	10	MAKELA, K. & E.			39.00
12	36	LOCKE, T. & SMITH, C.			160.00	32	7	LUNDBERG, Norman			37.50	9	18	LYONS, Edward & Ceil			39.00	32	3	MAKELA, K. & E.			40.00
12	26	LOCKE, Thomas & SMITH, Craig			260.00	32	16	LUNDBERG, Norman			89.00	27	26	LYSDAHL, D. & P. NESE			9.00	32	10	MAKELA, Kenneth			40.00
4	33	LOCKMAN, Thomas	SESW		1.50	32	17	LUNDBERG, R. Norman			189.66	27	27	LYSDAHL, LaVerne	1088*		10.00	32	15	MAKELA, Kenneth			40.00
13	17	LOCKMAN-JENSEN				32	7	LUNDBERG, Robert	1072*		6.00	17	31	LYSTIG, Morris			40.00	38	34	MAKELA, Kenneth			80.00
		POST #499, INC.			80.00	32	8	LUNDBERG, Terry L.	1073*		6.20							43	15	MAKELA, Kenneth SENE			1.00
5	9	LOCKMAN, R. & G.	1057*		19.65	32	11	LUNDE, Antonius			40.00							38	35	MAKELA, Kenneth et al			76.56
13	30	LOCKMAN, Robert & Geneva	SWSW	-----		31	7	LUNDEEN, D. & E. SE			3.13							39	30	MAKELA, Kenneth & Ellen & MAKELA, C. Life Est.	1105*		35.00
23	20	LOCKMILLER, K. A. (LC)			40.00	31	18	LUNDEEN, D. & E.	1074*		5.07	17	30	MAAS, Robert			81.44	32	10	MAKELA, Kent			120.00
14	1	LOFFGREN, A. & MORGANSKI, W.			40.00	31	20	LUNDEEN, J. & L.	1075*		20.00	9	13	MABRY, L. E. et al SWSW			1.00	43	15	MAKELA, Kent SENE			1.00
36	23	LOGAN, William et al	1058*		20.00	31	12	LUNDEEN, J. & Y.	1076*		5.01	3	11	MACHO, Harold S.			80.00	39	31	MAKELA, R. & C. SENW			1.55
11	32	LOGEMANN, Frank			18.00	31	12	LUNDEEN, Mary			73.25	6	1	MACIEVIC, Anthony NESW			3.00	38	34	MAKELA, R. & D. NENE			.25
36	9	LONG, Edward E.	1059*		20.00	2	20	LUNDEEN, N. & D.			40.00	27	19	MACK, C. & L.	1089*		11.00	37	33	MAKELA, R. & D. T49N	1106*		10.00
17	26	LONG, L. & C.	SENE		2.00	32	8	LUNDEEN, R. & D.	1077*		20.00	17	1	MACK, Keith & Phyllis	1090*		19.00	39	26	MAKI, Aali			34.90
5	31	LONG, Lynore Eve	SWSE		.28	24	6	LUNDEEN, R. & J.			84.23	4	25	MACK, R. & P. SESE			-----	23	27	MAKI, Beulah NENW			1.75
32	8	LONG, M. & D.			31.50	33	12	LUNDEEN, Wayne			70.00	4	36	MACK, R. & P. NENE			.50	23	21	MAKI, Beulah			35.00
36	33	LONGHWAY, David	SWNE		5.00	30	36	LUNDGREN, Arthur			66.60	3	7	MACK, Viola J.			40.00	23	21	MAKI, Beulah M.	1107*		10.00
24	10	LONGTINE, J. & L.	1060*		20.00	36	30	LUNDGREN, M. & A.	1078*		10.00	21	30	MACK, Viola J.			40.00	23	21	MAKI, D. & L.	1108*		5.00
37	36	LONGVILLE, Gordon			100.00	5	9	LUNDHOLM, Eugene	1079*		10.00	5	32	MACKENHAUSEN, H.	1092*		8.00	39	12	MAKI, Dorothy			155.00
37	36	LONGVILLE, Gordon J.			100.00	13	35	LUNDMARK, Paul E. NWNW			1.03	21	11	MAC KENZIE, H. & J.	1093*		5.33	33	5	MAKI, E. & A. SWSW			3.50
7	18	LOOMIS, M. & L.	1061*		27.54	22	14	LUNDQUIST, A. C.			40.00	37	7	MACKAY, D. D. & S.	1094*		8.00	39	21	MAKI, Eino			40.00
16	26	LORD, Albert	NESE		1.96	22	23	LUNDQUIST, A. C.			194.40	39	2	MACKAY, D. & M.			156.94	24	12	MAKI, Emil NW			-----
18	30	LORD, Albert Sr.	1062*		12.50	22	23	LUNDQUIST, A. C.			80.00	39	2	MACKAY, Dale			109.61	6	2	MAKI, Evelyn NESW	3.00		24.00
17	26	LORD, Charles	NESE		.73	30	2	LUNDOUIST, Art et al			43.50	38	35	MACKI, Ina Linda SWSW			-----	37	33	MAKI, Evelyn T49N	1109*		10.00
18	30	LORD, Earl	1063*		12.50	20	5	LUNDOUIST, Eugene			229.57	21	14	MACKYOL, Charlotte	1095*		26.00	37	33	MAKI, Evelyn T49N	1110*		20.00
18	30	LORD, J. E. (INDIAN LAND)	1064*		17.50	20	8	LUNDOUIST, Eugene			120.00	2	21	MACKYOL, Charlotte			40.00	39	28	MAKI, Howard			40.00
17	13	LORD, Earl & Dorothy SESE			.50	30	3	LUNDOUIST, George SENW			1.00	2	11	MACKYOL, Charlotte			40.00	42	28	MAKI, John			40.00
18	30	LORD, Joseph	1065*		12.50	30	3	LUNDOUIST, George	1080*		13.25	10	24	Mac LELLAN, Murdock	1096*		11.60	24	16	MAKI, M. & M. NENE			1.65
18	30	LORD, Mae Edith			81.20	35	35	LUNDOUIST, M. & E.			40.00	11	12	MAC LELLAN, Murdock			118.70	38	15	MAKI, M. & P.	1111*		20.00
23	5	LORD, R. & D. (LC)	1066*		12.50	26	13	LUNDSTROM, Viking			160.00	11	30	MADDOE, L. & L.			35.00	38	16	MAKI, Martha et al			40.00
22	18	LORIMORE, Larry NWNW			.64	39	22	LUOMA, G. & R.			53.00	4	24	MADISON, E. & G. SESW			3.25	38	36	MAKI, Nicholas	1112*		18.00
3	24	LORENZ, Wm. F. & J. D. FCL			146.53	39	16	LUOMA, George			40.00	39	14	MADSEN, Ellen SWNW			74.80	32	3	MAKI, Paul R. SENE			1.00
5	26	LORENZ, Y. & J.			40.00	38	11	LUOMA, Helen A.	1081*		6.00	39	15	MADSEN, Ellen			74.80	39	20	MAKI, Phillip			40.00
5	26	LORENZ, Y. & J. FCL			80.00	39	28	LUOMA, Julia			40.00	35	13	MADSEN, H. & K.	1097*		20.94	39	36	MAKI, Raymond	1113*		20.00
5	26	LORENZ, Y. & J. D. FCL			39.00	38	15	LUOMA, Rosa Horst	1082*		20.00	39	12										

OWNERSHIP INDEX

PAGE	SECTION	NAME	LOCATION UNDER 5 ACRES	S.M. OWNER NUMBER	ACRES	PAGE	SECTION	NAME	LOCATION UNDER 5 ACRES	S.M. OWNER NUMBER	ACRES	PAGE	SECTION	NAME	LOCATION UNDER 5 ACRES	S.M. OWNER NUMBER	ACRES	PAGE	SECTION	NAME	LOCATION UNDER 5 ACRES	S.M. OWNER NUMBER	ACRES																		
30	20	MARTIN, Randall W.		1132*	5.00	32	29	MAURER, A. & A.		1149*	18.91	20	3	McGRATH, Patrick B.			33.84	4	36	MEISSNER, George	NWSW	-----		32	11	MICKELSON, Susan		1194*	10.00												
30	29	MARTIN, Robert	NWNW		2.50	17	35	MAURER, Kenneth		-----			35	15	McGraw, G. & R.	NWNE	3.58	4	36	MEISSNER, George & RITCHIE, Virgil	NWSW	-----		5	35	MID CITY MARKET CORP., INC.			64.00												
30	20	MARTIN, Robert		1133*	10.00	31	21	MAURER, Katherine		1150*	5.00	35	34	McGraw, J. & M.		74.54									5	34	MID CITY MARKET CORP. INC.			120.00											
33	10	MARTIN, Roger et al	NWSW		1.40	17	35	MAURER, Lowell		-----			5	17	McGreevy, Gladys	SENE	.36	17	34	MEITZNER, E. & A.		80.00			5	34	MID CITY MARKET CORP. INC.			120.00											
30	20	MARTIN, Russell		1134*	10.00	23	6	MAURER, Myrtle			52.33	5	17	McGreevy, Gladys		1167*	18.05	17	33	MEITZNER, E. & A.		119.25			30	28	MIDDLETON, G. & B.			35.10											
30	27	MARTIN, Terry R.			40.00	32	29	MAURER, Pauline		1151*	20.00	24	36	McGregor, Viola			40.00	34	24	MELANSON, Marvin		80.00			30	28	MIDDLETON, G. & B.			94.00											
33	1	MARTINSON, G. & L.		1135*	16.93	8	32	MAUSOLF, John H.			80.00	12	7	McGuire, L. & S.		36.40	5	30	MELLAND, I. & S.	SSSW	1.00			30	28	MIDDLETON, Gail			80.00												
12	25	MARTINSON, M.	NWSE	-----		27	33	MAVES, Lyle	SWNW		4.50	36	31	McHugh, Leo		1168*	10.00	4	24	MELLAND, R. & E.		1185*	14.00		30	28	MIDDLETON, Gail B.			80.00											
24	9	MARTINSON, W. C.	SESE	-----		27	33	MAVES, Lyle			25.11	43	32	McIlvaine, Donald		1169*	10.00	23	26	MELLER, J. & M.		1186*	20.00		30	28	MIDDLETON, Gail B.			80.00											
12	30	MARTY, G. & E.			40.00	27	32	MAVES, R. & N.	NESE		2.25	31	35	McKay, John & Doris		119.12	17	26	McKee, Diana		20.00			30	22	MIDDLETON, Harley			240.00												
24	16	MARUSICH, J. &'	NESE	-----		12	33	MAVES, Vern & SMITH, Phillip			40.00	6	29	McKee, Donald	SWSE	-----		23	30	MELLER, Romaine		34.50			30	22	MIDDLETON, Harley W.			40.00											
5	2	MARVEL, Charles F.	NENW		.70	36	30	MAY, W. & J.		1152*	10.00	6	29	McKee, Dorothy	SWSE	-----		23	30	MELLER, Romaine Jr.		40.00			31	5	MIESBAUER, D. & L.	SWSW		4.20											
22	11	MARVIN, Edward			80.00	11	16	MAYER, Donald			40.00	17	24	McKee, James & Diana	1171*	8.79	17	29	MELLER, William		40.00			31	6	MIESBAUER, Thomas			64.41												
17	24	MARVIN, Frank		1136*	28.21	21	11	MAYNARICH, Anna	SESE		2.00	37	26	McKee, John A.		34.00	37	29	MELLER, William		101.94			30	21	MIHALAK, D. & L.			80.00												
33	6	MASON, Edward			33.34	21	31	MAZURAK, J. & D.			40.00	2	34	McKeever, Roger		40.00	15	18	MELLGREN, E.					31	1	MIHALAK, Louis			38.20												
39	18	MASSACK, J. & R.		1137*	10.00	21	19	MCCAIN, Clyde S.		1153*	25.00	9	20	McKelvey, Mary		1172*	10.00	16	27	MELTON, A. & P.		80.00			37	36	MIHALAK, Louis		1196*	17.90											
32	34	MASSOPUST, Mary	NESE		3.94	4	24	MCCAIN, E. & R.	SWSE		3.75	15	13	McKenzie, James & OLSON, Dale		75.00	10	16	MELVILLE, John		40.00			9	29	MIHA, Michael Jr. & DALSVEEN, Mary			80.00												
24	19	MATALIK, Emil			40.00	6	34	MCCAIN, Earl & Rose			40.00	5	22	McKenzie, R. Jr.	NESW		4.8	22	2	MENDEL, A. R.		155.03			39	30	MIKKOLA, Edward (LC)			40.00											
24	29	MATALIK, Emil			40.00	32	17	MCCALLA, Wayne	NWNW	-----		5	22	McKenzie, R. & B.		203.05	8	17	MENGL, J. T. Jr. & BINGER, Ralph		80.00			38	13	MIKKOLA, Elna & Ailie			40.00												
24	30	MATALIK, Emil			40.00	5	32	MC CALLUM, James	NENW		4.00	5	27	McKenzie, R. & B.		40.00	25	7	MENGLER, H. & M.		32.95			39	22	MIKKOLA, Emil			40.00												
24	30	MATALIK, Emil			40.00	35	14	MCCANN, Ann		1154*	17.24	5	10	McKenzie, R. & G.	1173*	6.70	17	29	MERCADER, Catherine		98.93			39	26	MIKKOLA, Irene & George & KANGAS, Shirley			52.00												
24	25	MATALIK, J. & H.			40.00	5	31	MCCANN, C. & C.	SW		3.50	17	29	McKercher, Donna		40.00	17	11	MERCADER, Catherine		98.93			38	24	MIKKOLA, R. & B.			40.00												
37	33	MATALIK, J. & H. (LC)	NWNW		1.55	13	26	MCCAUL, R. & M.	SE		3.00	17	29	McKercher, Elmer		40.00	31	33	MERIES, Donald C.		80.00			38	26	MIKKOLA, R. & B.			40.00												
24	26	MATALIK, Thomas			160.00	27	12	MCCAULEY, J. & S.		1155*	17.00	5	1	McKune, Frances E.	SENW	3.28	12	25	MERIES, George	SESE	80.00			38	35	MIKKOLA, R. & B.			80.00												
30	30	MATHIESEN, James	SESW		2.00	36	22	MCCAY, Lloyd		1156*	15.00	36	27	McLellan, Charles		39.00	4	23	MERIES, James	NWSW	-----			38	36	MIKKOLA, R. & B.			280.00												
32	36	MATHISON, Gordon	NE		4.00	5	7	MCCLELLAN, R. & R.		1157*	14.10	18	18	McLean-CON. CO.		154.48	30	1	MERILA, A. & A.	NWNE	5.37			39	31	MIKKOLA, R. & B.		1197*	19.18												
18	17	MATINSON, Tryge	NESE	-----		15	6	MCCLELLAN, Robert		43.34	17	32	McLellan, Robert		1158*	20.00	32	18	MERILA, G. & P.		80.00			39	30	MIKKOLA, R. & B.			38.60												
27	21	MATISKI, Ben P.	SWSW		1.00	11	3	MCCLENATHAN, Robert & Faye		35.00	2	34	MCCONKEY, D. & N.		1159*	25.00	16	32	MERILA, R. & M.	NESW	2.00			38	25	MIKKOLA, Richard			180.00												
27	20	MATISKI, Charles	SENE		1.00	38	26	MCCONKIE, D. & R.		1160*	21.00	5	5	McConnell, M. & E., Jr.		-----		30	24	MERONEK, Stanley	1187*	20.00			39	7	MIKKOLA, Richard			84.20											
6	1	MATISKI, J. & F. et al			45.00	5	5	McConnell, R. & B.		40.00	21	17	McConnell, R. & B.		1177*	10.00	2	32	MERRIFIELD, Miller		40.00			36	32	MIKLOZAK, G. & C.		1198*	10.00												
27	30	MATISKI, Thomas J.			57.00	21	24	McConnell, R. & HOFFER, W.	NWSW		2.77	27	14	McConnell, Robert	1161*	10.00	37	8	MERILA, Gordon A.	NWNE	1.83			38	26	MIKKOLA, Richard			61.00												
20	10	MATSON, Melvin & Susan			40.00	24	21	McCOY, Raymond et al	NE	-----		6	1	McCracken, Walter & Alice M.	NESW	2.50	22	15	MERMEN, Irving		40.00			38	25	MIKKOLA, Richard			180.00												
30	28	MATSON, Ronald L.		1139*	10.00	20	36	MCCRARY, Clifford		40.00	20	36	MCCRARY, Joseph Est.		120.00	30	11	MCMULLEN, Irving		240.00			15	6	MERTZ, Clarence	1188*	11.54			39	7	MIKKOLA, Richard			84.20						
38	14	MATTERA, Frank		1140*	6.75	16	27	MCCROHON, Maxwell		80.00	13	32	McCumber, E. & H.		160.00	4	22	McNeil, Gerald	SENE	.50			12	23	MERTZIG, Albert			22.00			36	32	MIKLOZAK, G. & C.		1198*	10.00					
5	21	MATTHAIS, W. & K.	SWSW		2.70	13	33	McCumber, Ernest		80.00	13	33	McCumber, Ernest & Helen T.		120.00	30	18	McCusker, J. & S.		40.00			18	30	MERTZIG, James W.	NWNW		1.70			30	12	MIKROT, I. & H.			108.40					
5	20	MATTHIAS, Vilas W.			68.85	13	31	McCumber, Ernest		120.00	30	18	McCusker, John	SE	1.00	11	27	McCusker, John		1.00					18	30	MERTZIG, James W.	NWNW		1.70			30	12	MIKROT, Isadore P.			120.00			
5	21	MATTHIAS, Vilas W.			74.00	30	18	McCusker, J. & S.		40.00	11	27	McCusker, John	SE	1.00	10	13	McNITT, P. & B.		1180*	15.00					18	30	MERTZIG, James W.	NWNW		1.70			30	12	MIKROT, Michael I.			80.00		
5	20	MATTHIAS, Vilas W. FCL			180.00	17	23	McCUSKEY, Margaret		167.26	19	13	McDANIELS, David		1162*	19.44	10	13	McNITT, Paul		1181*	5.00					37	4	METERAUD, Patrick E.	1189*	10.00			31	14	MIKROT, Michael I.			153.20		
37	25	MATTHIESEN, J. & F.		1141*	20.00	19	13	McDANIELS, David		1162*	19.44	31	33	McDaniel, Mrs. R. B.		1163*	10.00	15	6	MENUTT, William		1182*	20.00			25	10	MILLER, B. & M.	NENE		5.50			31	14	MILAVITZ, Lloyd			40.00		
37	25	MATTHIESEN, J. & J.		1142*	10.00	6	1	McCracken, Walter & Alice M.	NESW	2.50	24	30	McQuade, Bruce & WAGNER, John		1183*	10.00	24	12	MCPHERSON, L. & J.	NW	-----					31	8	MILCHESKY, Frank			160.00										
35	27	MATTIES TAVERN, INC.	SWNW		1.00	6	1	McCracken, Walter & Alice M.	NESW	2.50	24	30	McQuade, Bruce & WAGNER, John		1183*	10.00	24	12	MCPHERSON, L. & J.	NW	-----					21	6	MILCHESKY, S. & D.	1199*	20.00			21	6	MILCHESKY, S. & D.			1199*	20.00		
38	25	MATTSON, Alfred et al			60.00	20	36	MCCRARY, Clifford		40.00	20	36	MCCRARY, Joseph Est.		120.00	30	11	McNALLY, J. et al		34.82							21	7	MILCHESKY, S. & D.			60.00			21	7	MILCHESKY, S. & D.			60.00	
27	5	MATTSON, Alice & Clarence Sr.			40.00	16	27	MCCROHON, Maxwell		80.00	13	32	McCumber, E. & H.		160.00	4	22	McNeil, Gerald	SENE	.50							27	21	MILCHESKY, Vincent			40.00			27	21	MILCHESKY, Vincent			1200*	15.00
39	18	MATTSON, Aune	SESW																																						

OWNERSHIP INDEX

PAGE SECTION NAME	LOCATION UNDER 5 ACRES SM OWNER NUMBER ACRES	PAGE SECTION NAME	LOCATION UNDER 5 ACRES SM OWNER NUMBER ACRES	PAGE SECTION NAME	LOCATION UNDER 5 ACRES SM OWNER NUMBER ACRES	PAGE SECTION NAME	LOCATION UNDER 5 ACRES SM OWNER NUMBER ACRES
18 9 MILROY, J. & C.	NWSW 1.97	SLIDE, INC.	138.41	5 30 MOSINEE PAPER		10 35 MOSINEE PAPER	
24 11 MILROY, Phillip	NENE	2 31 MONTGOMERY, J.	160.00	MILLS CO. FCL	330.39	MILLS CO.	80.00
24 12 MILROY, Phillip	NW	2 32 MONTGOMERY, J. I.	40.00	5 31 MOSINEE PAPER		11 2 MOSINEE PAPER	
15 2 MILTON, Frank & GRIBBLE, John	41.63	13 25 MOONEY	NWNW	MILLS CO.	1239* 9.00	MILLS CO. FCL	153.48
4 25 MINAHAN, Deane	1208* 12.10	21 6 MOONEY, G. & S.	1227* 17.00	5 31 MOSINEE PAPER		11 13 MOSINEE PAPER	
4 25 MINAHAN, Wirt	NENE	21 7 MOONEY, G. & S.	38.96	MILLS CO. FCL	34.06	MILLS CO. FCL	80.00
22 10 MINEIKO, R. B. & BUSCH, William T.	80.00	19 13 MOORE, James	1228* 12.00	5 32 MOSINEE PAPER		11 22 MOSINEE PAPER	
18 17 MINETTE, Donald R.	NESE 1.00	18 29 MOORE, James D.	NWSE 2.00	MILLS CO. FCL	325.55	MILLS CO.	40.00
38 18 MIRABELLI, L. & R. SWSW	8.00	19 23 MOORE, James R.	1229* 24.97	5 33 MOSINEE PAPER		11 23 MOSINEE PAPER	
3 16 MIREAU, L. & L.	80.00	30 23 MOORE, James N.	73.90	MILLS CO. FCL	560.00	MILLS CO.	280.00
23 2 MIRECKI, John	40.00	37 32 MOORE, Robert John	1230* 20.00	5 34 MOSINEE PAPER		11 24 MOSINEE PAPER	
12 25 MISCKO, Joseph	NWSE	21 23 MOORE, Ronald E.	1231* 20.00	MILLS CO. FCL	470.00	MILLS CO. FCL	75.24
32 28 MISKONAS, Alexander	32.10	13 14 MOORE, Sam A.	40.00	5 35 MOSINEE PAPER		12 1 MOSINEE PAPER	
32 29 MISKONAS, Alexander	56.91	24 2 MOORE, Wm. & B.	NE 13.50	MILLS CO. FCL	1239A* 20.00	MILLS CO. FCL	161.09
31 31 MISSINNE, F. & E.	40.00	43 32 MORALES, M. & M.	1232* 10.00	5 35 MOSINEE PAPER		12 11 MOSINEE PAPER	
27 25 MISSINNE, Frank & Elna	40.00	27 34 MORAN, Lawrence	120.00	MILLS CO. FCL	460.00	MILLS CO.	120.00
27 25 MISSINNE, Frank & Elna	40.00	31 8 MORAN, R. & M.	SWNE 3.00	5 36 MOSINEE PAPER		12 11 MOSINEE PAPER	
30 22 MISSINNE, Frank J.	40.00	36 35 MORAN, T. & B.	1233* 10.00	MILLS CO. FCL	36.97	MILLS CO. FCL	480.00
37 32 MISSINNE, Robert	308.91	26 3 MOREITO, Sarafino	75.67	5 36 MOSINEE PAPER		12 12 MOSINEE PAPER	
37 31 MISSINNE, Robert D.	1210* 29.51	24 6 MORELAND, Donald	116.30	MILLS CO. FCL	160.00	MILLS CO. FCL	160.00
37 31 MISSINNE, Robert D.	49.42	34 34 MORETTO, Alfonsa	110.01	6 2 MOSINEE PAPER		12 13 MOSINEE PAPER	
4 36 MITCHALSKI, Russell	1211* 7.75	34 34 MORETTO, Alfonsa et al	58.16	MILLS CO. FCL	40.00	MILLS CO. FCL	440.00
23 12 MITCHELL, Agnes	40.00	27 9 MORETTO, Joseph	1235* 10.00	6 2 MOSINEE PAPER		12 14 MOSINEE PAPER	
4 24 MITCHELL, Alice L.	1212* 5.00	26 11 MORETTO, Oliver	139.75	MILLS CO.	150.71	MILLS CO. FCL	160.00
4 25 MITCHELL, Clara	1213* 24.00	26 1 MORETTO, Teto	33.35	6 3 MOSINEE PAPER		12 21 MOSINEE PAPER	
17 14 MITCHELL, D. & JOHNSON, E.	80.00	37 34 MORGAN, Allen (LC)	1236* 20.00	MILLS CO. FCL	608.46	MILLS CO. FCL	400.00
17 27 MITCHELL, James L.	40.00	14 1 MORGANSKI, Walter	40.00	6 5 MOSINEE PAPER		12 22 MOSINEE PAPER	
24 30 MITCHELL, Robert	1214* 10.00	13 10 MORTIER, T. A.	120.00	MILLS CO. FCL	245.13	MILLS CO. FCL	560.00
3 9 MITTLESTEDT, W.	40.00	6 12 MORK, E. & F.	NWNW 1.00	6 6 MOSINEE PAPER		12 23 MOSINEE PAPER	
4 25 MITZELFELD, Wm.	SENE	33 6 MORRIS, M. & G.	1237* 9.80	MILLS CO.	30.10	MILLS CO. FCL	120.00
38 18 MITZNER, Delores	SWSW 4.00	32 31 MORRISON, Peter	SESE 5.00	6 7 MOSINEE PAPER		12 24 MOSINEE PAPER	
5 31 MIZNER, Thomas E.	NW 1.72	8 34 MORRISON, Richard & JONES, Hettie	80.00	MILLS CO. FCL	266.19	MILLS CO. FCL	439.00
27 31 MLSNA, B. & D.	1215* 20.00	17 26 MORRISON, William	NWSE 1.00	6 9 MOSINEE PAPER		12 26 MOSINEE PAPER	
21 6 MLSNA, B. & D.	39.87	11 28 MORRISSEY, A.	NESE 40.00	MILLS CO. FCL	39.00	MILLS CO. FCL	160.00
55 11 MODEEN, A. & J.	33.83	4 30 MORTEN, James	NENE 3.04	6 10 MOSINEE PAPER		12 27 MOSINEE PAPER	
12 31 MODERN WOODMAN CAMP	SESW .27	5 9 MORTON, Elizabeth	NESE	MILLS CO. FCL	40.00	MILLS CO. FCL	636.00
38 18 MOE, Gary H.	SWSW 4.00	33 4 MORTON, Sydney	1238* 20.00	6 10 MOSINEE PAPER		12 28 MOSINEE PAPER	
26 1 MOE, J. & S.	38.29	18 7 MORTON GROVE SPORTS-- MEN'S CLUB, INC.	40.00	MILLS CO. FCL	160.0	MILLS CO. FCL	480.00
18 31 MOE, Marie & Alice	SWSE	18 17 MOSENTINE, R. F.	NWSE 1.00	6 11 MOSINEE PAPER		12 32 MOSINEE PAPER	
18 32 MOE, Marie & Alice	1216* 8.97	12 18 MOSER, S. & W.	NENW 3.06	MILLS CO. FCL	397.24	MILLS CO. FCL	120.00
17 26 MOE, Oscar	NESW 1.00	4 16 MOSINEE PAPER		6 12 MOSINEE PAPER		12 33 MOSINEE PAPER	
20 3 MOEN, Alice L.	1217* 20.00	MILLS CO. FCL	80.00	MILLS CO. FCL	160.00	MILLS CO. FCL	440.00
20 11 MOEN, Agnes F.	30.00	5 13 MOSINEE PAPER		6 15 MOSINEE PAPER		12 34 MOSINEE PAPER	
26 35 MOEN, Colbein	40.00	MILLS CO. FCL	335.80	MILLS CO. FCL	640.00	MILLS CO. FCL	120.00
21 6 MOEN, D. & R.	1218* 8.00	5 14 MOSINEE PAPER		6 16 MOSINEE PAPER		12 35 MOSINEE PAPER	
20 11 MOEN, Leonard, Sr.	1219* 10.00	MILLS CO.	40.00	MILLS CO. FCL	80.00	MILLS CO. FCL	237.25
27 10 MOEN, Phyllis	1220* 10.00	5 14 MOSINEE PAPER	600.00	6 16 MOSINEE PAPER		13 1 MOSINEE PAPER	
27 16 MOEN, R. & A.	NENE 3.45	MILLS CO. FCL	570.40	MILLS CO. FCL	231.38	MILLS COMPANY FCL	643.54
26 21 MOFFETT, C. et al	NENE 5.00	5 19 MOSINEE PAPER		6 17 MOSINEE PAPER		13 3 MOSINEE PAPER	
10 34 MOHN, M. & R.	NENE .44	MILLS CO. FCL	40.00	MILLS CO. FCL	40.00	MILLS COMPANY FCL	652.67
24 16 MOIN, Grace A.	SENE 1.83	5 20 MOSINEE PAPER		6 17 MOSINEE PAPER		13 4 MOSINEE PAPER	
36 35 MOIN, Jon	1221* 11.30	MILLS CO. FCL	320.00	MILLS CO. FCL	272.23	MILLS COMPANY FCL	80.00
20 29 MOKRY, H. & G.	SESE 3.04	5 22 MOSINEE PAPER		6 18 MOSINEE PAPER		13 4 MOSINEE PAPER	
2 10 MOLAMPHY, Edward	40.00	MILLS CO. FCL	40.00	MILLS CO.	156.89	MILLS COMPANY FCL	246.96
3 7 MOLDENHAUER, A.	37.20	5 23 MOSINEE PAPER		6 18 MOSINEE PAPER		13 5 MOSINEE PAPER	
3 4 MOLDENHAUER, Ethel & Arthur	155.10	MILLS CO. FCL	480.00	MILLS CO. FCL	434.39	MILLS CO. FCL	606.04
15 7 MOLLENHAUER, Geraldine	80.99	5 24 MOSINEE PAPER		6 19 MOSINEE PAPER		13 6 MOSINEE PAPER	
31 30 MOLEN, Lawrence K.	1222* 10.00	MILLS CO. FCL	618.27	MILLS CO. FCL	470.88	MILLS CO. FCL	80.00
24 10 MOLINE, George	NWSW .07	5 25 MOSINEE PAPER		6 21 MOSINEE PAPER		13 6 MOSINEE PAPER	
32 18 MOLLER, D. & R.	1223* 5.50	MILLS CO. FCL	345.06	MILLS CO. FCL	387.65	MILLS CO. FCL	82.33
24 10 MOLLER, W. & G.	NWSW	5 26 MOSINEE PAPER		6 28 MOSINEE PAPER		13 6 MOSINEE PAPER	
31 16 MOLLER, Walter	NESW	MILLS CO. FCL	320.00	MILLS CO. FCL	40.00	MILLS CO. FCL	141.43
31 16 MOLLER, Walter	1224* 19.00	5 27 MOSINEE PAPER		6 30 MOSINEE PAPER		13 7 MOSINEE PAPER	
27 10 MOLNER, Adolph	1225* 10.00	MILLS CO.	40.00	MILLS CO. FCL	200.00	MILLS CO. FCL	390.92
27 9 MOLNER, Adolph	1226* 20.30	5 27 MOSINEE PAPER		7 6 MOSINEE PAPER		13 8 MOSINEE PAPER	
6 1 MOLLNER, R. & L.	SWSE	MILLS CO. FCL	240.00	MILLS CO. FCL	246.62	MILLS CO. FCL	440.00
34 8 MONT du LAC SKI		5 28 MOSINEE PAPER		7 7 MOSINEE PAPER		13 9 MOSINEE PAPER	
		MILLS CO. FCL	507.88	MILLS CO. FCL	46.62	MILLS CO. FCL	480.00
				7 7 MOSINEE PAPER		13 10 MOSINEE PAPER	
				MILLS CO. FCL	120.00	MILLS CO. FCL	440.00
						13 11 MOSINEE PAPER	
						MILLS CO. FCL	520.00
						13 12 MOSINEE PAPER	
						MILLS CO. FCL	600.00
						13 13 MOSINEE PAPER	
						MILLS CO. FCL	640.00
						13 14 MOSINEE PAPER	
						MILLS CO. FCL	80.00
						13 14 MOSINEE PAPER	
						MILLS CO. FCL	280.00
						13 15 MOSINEE PAPER	
						MILLS CO. FCL	480.00
						13 16 MOSINEE PAPER	
						MILLS CO. FCL	480.00
						13 17 MOSINEE PAPER	
						MILLS CO. FCL	40.00
						13 18 MOSINEE PAPER	
						MILLS CO. FCL	140.74
						13 19 MOSINEE PAPER	
						MILLS CO. FCL	519.40
						13 20 MOSINEE PAPER	
						MILLS CO. FCL	40.00
						13 20 MOSINEE PAPER	
						MILLS CO. FCL	200.00
						13 21 MOSINEE PAPER	
						MILLS CO. FCL	400.00
						13 23 MOSINEE PAPER	
						MILLS CO. FCL	598.00
						13 24 MOSINEE PAPER	
						MILLS CO. FCL	200.00
						13 26 MOSINEE PAPER	
						MILLS CO. FCL	280.00
						13 27 MOSINEE PAPER	
						MILLS CO. FCL	517.00
						13 28 MOSINEE PAPER	
						MILLS CO. FCL	640.00
						13 29 MOSINEE PAPER	
						MILLS CO. FCL	80.00
						13 30 MOSINEE PAPER	
						MILLS CO.	80.00
						13 30 MOSINEE PAPER	
						MILLS CO. FCL	80.00
						13 31 MOSINEE PAPER	
						MILLS CO.	40.00
						13 33 MOSINEE PAPER	
						MILLS CO. FCL	40.00
						13 33 MOSINEE PAPER	
						MILLS CO. FCL	40.00
						13 34 MOSINEE PAPER	
						MILLS CO. FCL	40.00
						13 34 MOSINEE PAPER	
						MILLS CO. FCL	100.00
						13 36 MOSINEE PAPER	
						MILLS CO. FCL	40.00
						17 13 MOSINEE PAPER	
						MILLS CO. FCL	80.00
						17 23 MOSINEE PAPER	
						MILLS CO. FCL	40.00
						17 26 MOSINEE PAPER	
						MILLS CO.	38.78
						17 26 MOSINEE PAPER	
						MILLS CO.	110.62
						18 1 MOSINEE PAPER	
						MILLS CO.	160.00
						18 10 MOSINEE PAPER	
						MILLS CO. FCL	320.00
						18 11 MOSINEE PAPER	
						MILLS CO.	80.00
						18 11 MOSINEE PAPER	
						MILLS CO. FCL	200.00
						18 12 MOSINEE PAPER	
						MILLS CO.	40.00

OWNERSHIP INDEX

PAGE SECTION NAME	LOCATION UNDER 5 ACRES	SM OWNER NUMBER	ACRES	PAGE SECTION NAME	LOCATION UNDER 5 ACRES	SM OWNER NUMBER	ACRES	PAGE SECTION NAME	LOCATION UNDER 5 ACRES	SM OWNER NUMBER	ACRES	PAGE SECTION NAME	LOCATION UNDER 5 ACRES	SM OWNER NUMBER	ACRES	
18 12 MOSINEE PAPER MILLS CO. FCL		440.00		19 9 MOSINEE PAPER MILLS CO. FCL		640.00		25 23 MOSINEE PAPER MILLS CO. FCL		640.00		31 19 NASVALL, Rose M.		40.00		
18 13 MOSINEE PAPER MILLS CO. FCL		40.00		19 10 MOSINEE PAPER MILLS CO. FCL		639.42		25 24 MOSINEE PAPER MILLS CO. FCL		640.00		35 34 NATVIK, J. & J.	SW	6.31	17 12 NEKOOSA EDWARDS PAPER CO.	200.00
18 13 MOSINEE PAPER MILLS CO. FCL		320.00		19 11 MOSINEE PAPER MILLS CO. FCL		632.90		25 25 MOSINEE PAPER MILLS CO. FCL		640.00		7 22 NAUERT, F. (LC) et al		40.00	17 13 NEKOOSA EDWARDS PAPER CO.	80.00
18 14 MOSINEE PAPER MILLS CO.		160.00		19 12 MOSINEE PAPER MILLS CO. FCL		605.86		25 26 MOSINEE PAPER MILLS CO. FCL		635.41		37 30 NAUGHTON, Thomas	1247* 16.21	1248* 10.00	17 14 NEKOOSA EDWARDS PAPER CO.	40.00
18 14 MOSINEE PAPER MILLS CO. FCL		480.00		19 13 MOSINEE PAPER MILLS CO. FCL		222.50		25 35 MOSINEE PAPER MILLS CO. FCL		556.00		4 23 NAULT, W. & B.	SWSW	-----	17 15 NEKOOSA EDWARDS PAPER CO.	320.00
18 15 MOSINEE PAPER MILLS CO. FCL		520.00		19 14 MOSINEE PAPER MILLS CO. FCL		483.41		25 36 MOSINEE PAPER MILLS CO. FCL		556.00		4 23 NAULT, W. & S.	SWSW	-----	17 19 NEKOOSA EDWARDS PAPER CO.	40.00
18 16 MOSINEE PAPER MILLS CO. FCL		600.00		19 15 MOSINEE PAPER MILLS CO. FCL		638.53		36 7 MOSINSKI, Joseph		40.00		20 29 NAUSIEDAS, Robert	SESE	4.56	17 21 NEKOOSA EDWARDS PAPER CO.	40.00
18 20 MOSINEE PAPER MILLS CO.		40.00		19 16 MOSINEE PAPER MILLS CO. FCL		640.00		24 18 MOSS, H. & L.		80.00		23 1 NAZWORSKI, Louis & Stella		45.81	17 22 NEKOOSA EDWARDS PAPER CO.	40.00
18 20 MOSINEE PAPER MILLS CO. FCL		360.00		19 17 MOSINEE PAPER MILLS CO. FCL		640.00		25 6 MOSS, Herbert G.		66.26		5 9 N. E. A. LEPO	SWSW	4.00	17 22 NEKOOSA EDWARDS PAPER CO.	80.00
18 21 MOSINEE PAPER MILLS CO. FCL		480.00		19 18 MOSINEE PAPER MILLS CO. FCL		599.16		25 6 MOSS, Herbert, Jr.	1241* 12.00	1242* 28.28		31 5 NEESE, Paula M.	SWSW	3.00	17 22 NEKOOSA EDWARDS PAPER CO.	40.00
18 22 MOSINEE PAPER MILLS CO. FCL		480.00		19 19 MOSINEE PAPER MILLS CO. FCL		594.10		32 34 MOSS, Lois	1242* 28.28	50.44		30 23 NEISINGER, Lenard W., NENE		3.41	17 28 NEKOOSA EDWARDS PAPER CO.	40.00
18 23 MOSINEE PAPER MILLS CO. FCL		560.00		19 20 MOSINEE PAPER MILLS CO. FCL		640.00		25 6 MOSS, Norman E.		50.44		5 22 NEKOOSA EDWARDS PAPER CO.		80.00	17 30 NEKOOSA EDWARDS PAPER CO.	80.00
18 24 MOSINEE PAPER MILLS CO. FCL		80.00		19 21 MOSINEE PAPER MILLS CO. FCL		640.00		18 17 MOTT, W. & J.	NESE	-----		5 28 NEKOOSA EDWARDS PAPER CO.		40.00	17 31 NEKOOSA EDWARDS PAPER CO.	40.00
18 25 MOSINEE PAPER MILLS CO. FCL		160.00		19 22 MOSINEE PAPER MILLS CO. FCL		489.61		5 22 MOULD, Nancy & RUSY, A. Life Est.	NESE	-----		6 9 NEKOOSA EDWARDS PAPER CO.		80.00	17 32 NEKOOSA EDWARDS PAPER CO.	120.00
18 25 MOSINEE PAPER MILLS CO. FCL		280.00		19 23 MOSINEE PAPER MILLS CO. FCL		515.04		38 10 MOXLEY, Charles		40.00		6 12 NEKOOSA EDWARDS PAPER CO.		80.00	17 33 NEKOOSA EDWARDS PAPER CO.	240.00
18 26 MOSINEE PAPER MILLS CO. FCL		480.00		19 24 MOSINEE PAPER MILLS CO. FCL		280.00		37 3 MOYER, James E.		51.22		6 13 NEKOOSA EDWARDS PAPER CO.		40.00	18 2 NEKOOSA EDWARDS PAPER CO.	76.49
18 27 MOSINEE PAPER MILLS CO. FCL		160.00		19 25 MOSINEE PAPER MILLS CO. FCL		440.00		37 2 MOYER, James E.		83.13		6 16 NEKOOSA EDWARDS PAPER CO.		40.00	18 7 NEKOOSA EDWARDS PAPER CO.	40.95
18 27 MOSINEE PAPER MILLS CO.		190.55		19 26 MOSINEE PAPER MILLS CO. FCL		200.00		37 3 MOYER, Ruth E.		40.00		6 28 NEKOOSA EDWARDS PAPER CO.		160.00	22 1 NEKOOSA EDWARDS PAPER MILLS CO.	300.00
18 28 MOSINEE PAPER MILLS CO. FCL		443.85		19 27 MOSINEE PAPER MILLS CO. FCL		377.17		23 15 MUCHAW, A. & J.		40.00		7 6 NEKOOSA EDWARDS PAPER CO.		209.95	22 3 NEKOOSA EDWARDS PAPER CO.	80.00
18 29 MOSINEE PAPER MILLS CO. FCL		40.00		19 28 MOSINEE PAPER MILLS CO. FCL		520.00		23 12 MUCHAU, Angeline		40.00		9 13 NEKOOSA EDWARDS PAPER CO.		80.00	22 4 NEKOOSA EDWARDS PAPER CO.	40.00
18 29 MOSINEE PAPER MILLS CO.		80.00		19 29 MOSINEE PAPER MILLS CO. FCL		520.00		23 2 MUCHAW, Angeline		115.49		6 28 NEKOOSA EDWARDS PAPER CO.		160.00	22 5 NEKOOSA EDWARDS PAPER CO.	394.78
18 30 MOSINEE PAPER MILLS CO. FCL		320.00		19 30 MOSINEE PAPER MILLS CO. FCL		112.80		23 11 MUCHAU, Angeline		322.71		7 6 NEKOOSA EDWARDS PAPER CO.		209.95	22 6 NEKOOSA EDWARDS PAPER CO.	279.43
18 32 MOSINEE PAPER MILLS CO. FCL		144.80		19 31 MOSINEE PAPER MILLS CO. FCL		256.87		23 14 MUCHAW, J. & A.		39.33		9 13 NEKOOSA EDWARDS PAPER CO.		80.00	22 7 NEKOOSA EDWARDS PAPER CO.	120.32
18 35 MOSINEE PAPER MILLS CO.		120.00		19 32 MOSINEE PAPER MILLS CO. FCL		480.00		23 14 MUCHAW, Joe		112.07		11 5 NEKOOSA EDWARDS PAPER CO.		37.41	22 8 NEKOOSA EDWARDS PAPER CO.	320.00
18 35 MOSINEE PAPER MILLS CO. FCL		200.00		19 33 MOSINEE PAPER MILLS CO. FCL		40.00		25 10 MUEHLEMEYER, J. et al	1243* 13.40	13.40		11 5 NEKOOSA EDWARDS PAPER CO.		240.00	22 9 NEKOOSA EDWARDS PAPER CO.	320.00
18 36 MOSINEE PAPER MILLS CO. FCL		480.00		19 34 MOSINEE PAPER MILLS CO. FCL		437.00		13 26 MUELLER, H. et al	SENE	1.50		11 6 NEKOOSA EDWARDS PAPER CO.		80.00	22 16 NEKOOSA EDWARDS PAPER CO.	200.00
19 1 MOSINEE PAPER MILLS CO. FCL		638.72		19 35 MOSINEE PAPER MILLS CO. FCL		320.00		17 26 MUELLER, Lucille	NWSE	.36		13 10 NEKOOSA EDWARDS PAPER CO.		40.00	22 23 NEKOOSA EDWARDS PAPER CO.	40.00
19 2 MOSINEE PAPER MILLS CO.		80.00		19 36 MOSINEE PAPER MILLS CO. FCL		440.00		14 2 MULHERN, J. & M.		40.00		13 17 NEKOOSA EDWARDS PAPER CO.		160.00	23 13 NEKOOSA EDWARDS PAPER CO.	160.00
19 2 MOSINEE PAPER MILLS CO. FCL		557.08		22 7 MOSINEE PAPER MILLS CO. FCL		240.00		14 2 MULHERN, Joseph		40.00		11 5 NEKOOSA EDWARDS PAPER CO.		37.41	23 14 NEKOOSA EDWARDS PAPER CO.	120.00
19 3 MOSINEE PAPER MILLS CO.		160.00		22 8 MOSINEE PAPER MILLS CO. FCL		120.00		15 3 MULLANEY, P. & C.		41.50		11 5 NEKOOSA EDWARDS PAPER CO.		240.00	23 15 NEKOOSA EDWARDS PAPER CO.	80.00
19 3 MOSINEE PAPER MILLS CO. FCL		481.10		22 9 MOSINEE PAPER MILLS CO. FCL		520.00		24 13 MULLER, Richard & Dana Jo		160.00		13 26 NEKOOSA EDWARDS PAPER CO.		40.00	23 16 NEKOOSA EDWARDS PAPER CO.	75.48
19 4 MOSINEE PAPER MILLS CO. FCL		644.12		22 10 MOSINEE PAPER MILLS CO. FCL		560.00		10 24 MULLIGAN HUNTING CLUB	SWNW	2.00		13 34 NEKOOSA EDWARDS PAPER CO.		40.00	23 21 NEKOOSA EDWARDS PAPER CO.	78.10
19 5 MOSINEE PAPER MILLS CO. FCL		480.45		22 11 MOSINEE PAPER MILLS CO. FCL		157.00		7 18 MULLIKIN, M.	1243A* 10.00	10.00		17 2 NEKOOSA EDWARDS PAPER CO.		165.28	23 25 NEKOOSA EDWARDS PAPER CO.	182.05
19 6 MOSINEE PAPER MILLS CO. FCL		529.35		22 12 MOSINEE PAPER MILLS CO. FCL		162.52		31 8 MULLIKIN, M. & S.	1244* 20.00	20.00		17 2 NEKOOSA EDWARDS PAPER CO.		34.86	23 27 NEKOOSA EDWARDS PAPER CO.	1249* 20.00
19 7 MOSINEE PAPER MILLS CO. FCL		605.16		22 13 MOSINEE PAPER MILLS CO. FCL		480.00		33 6 MULLINS, H. & M.	1245* 9.80	9.80		17 3 NEKOOSA EDWARDS PAPER CO.		155.49	23 29 NEKOOSA EDWARDS PAPER CO.	240.00
19 8 MOSINEE PAPER MILLS CO. FCL		640.00		25 13 MOSINEE PAPER MILLS CO. FCL		480.00		30 29 MULLINS, Percy		40.00		17 10 NEKOOSA EDWARDS PAPER CO.		160.00	23 32 NEKOOSA EDWARDS PAPER CO.	160.00
								30 7 MUNCH, Mary	1245A* -----	-----		17 11 NEKOOSA EDWARDS PAPER CO.		160.00		
								18 19 MUND, Joseph	SESE	4.10						
								31 8 MUNNINGS, Marie F.		60.00						
								12 14 MUNSON, Arthur		108.70						
								7 12 MUNZ, D. & A. Jr.		40.00						
								7 12 MUNZ, D. & A. Jr.		80.00						
								40 36 MURPHY CORP.		120.00						
								5 9 MURPHY, Elizabeth	SESE	5.00						
								32 8 MURPHY, William		33.25						
								11 3 MURR, J. & M.		39.30						
								13 30 MURRAY, John et ux	SWSW	-----						
								39 2 MURRY, R. W.		39.26						
								35 15 MUSICH AMUSEMENT CO.		40.36						
								39 24 MUTTONEN, Walter		40.00						
								39 25 MUTTONEN, Walter		160.00						
								5 31 MUUS, Harold & ROTTHAUS, M.	SWSW	1.90						
								2 22 MYHRE, R. & M.		40.00						
									N							
								17 24 NAGLE, W. F.	1246* 10.67	10.67						
								26 25 NAPOLI, James		40.00						
								16 26 NARWOOD, Axel W.		80.00						
								17 25 NASON, Philip & Katherine B.		85.30						
								37 26 NAT. HOMES ACCEPTANCE CORPORATION		40.00						

OWNERSHIP INDEX

PAGE	SECTION	NAME	LOCATION UNDER 5 ACRES	SM OWNER NUMBER	ACRES	PAGE	SECTION	NAME	LOCATION UNDER 5 ACRES	SM OWNER NUMBER	ACRES	PAGE	SECTION	NAME	LOCATION UNDER 5 ACRES	SM OWNER NUMBER	ACRES	PAGE	SECTION	NAME	LOCATION UNDER 5 ACRES	SM OWNER NUMBER	ACRES						
		PAPER CO.			160.00			PAPER CO.			160.00			24 18 NELSON, J. & S.			36.70			6 17 NEWSOME, Esther			276.64			32 36 NORMAN, R. & B. LIFE EST.	NE		11.34
23	34	NEKOOSA EDWARDS						30 17 NEKOOSA EDWARDS			40.00			18 17 NELSON, James E.	SWSE		6.00			6 16 NEWSOME, Esther			80.00			24 9 NORTH AMERICAN FINANCIAL CORP.			39.40
		PAPER CO.			357.46			PAPER CO.			40.00			30 9 NELSON, John Peter			40.00			6 20 NEWSOME, Fred	1276*		9.00			24 16 NORTH AMERICAN FINANCIAL CORP.			77.93
23	35	NEKOOSA EDWARDS						30 18 NEKOOSA EDWARDS			40.00			5 30 NELSON, Joseph	SWSW		-----			6 16 NEWSOME, Max			40.00			24 20 NORTH AMERICAN FINANCIAL CORP.			200.00
		PAPER CO.			299.86			PAPER CO.			40.00			5 31 NELSON, Joseph	SWNW		-----			12 34 NEWSOME, Mrs. Esther			320.00			6 26 NORTHERN PINE GIRL SCOUT COUNCIL			600.00
23	36	NEKOOSA EDWARDS						30 34 NEKOOSA EDWARDS			80.00			5 31 NELSON, Joseph	NWNW		-----			6 32 NEWSOME, W. & J.			40.00			23 4 NORTH LAKE PROPERTIES, INCORPORATED			200.00
		PAPER CO.			80.00			PAPER CO.			80.00			5 31 NELSON, Joseph	NENW		1.00			6 2 NEWSOME, W. & J.			20.00			30 23 NORTH LAKE PROPERTIES, INC.			160.00
24	5	NEKOOSA EDWARDS						31 19 NEKOOSA EDWARDS			40.00			36 35 NELSON, Kendall	1260*		20.00			6 2 NEWSOME, W. & J.			40.00			40 29 NORTHERN LIQUOR CO.			66.39
		PAPER CO.			80.00			PAPER CO.			40.00			23 23 NELSON, Laura			29.46			6 10 NEWSOME, W. Max			80.00			11 14 NORTHERN STATES FIELD TRIAL ASS'N.			120.00
24	8	NEKOOSA EDWARDS						32 1 NEKOOSA EDWARDS			40.00			30 18 NELSON, Lloyd			73.45			6 13 NEWSOME, W. W.			80.00			38 34 NORTHWESTERN HIGH SCHOOL	NESE		10.00
		PAPER CO.			360.00			PAPER CO.			40.00			30 19 NELSON, Lloyd			40.00			6 28 NEWSOME, W. W.			80.00			17 14 NORTH WOODS COMM. CHURCH	SE		6.00
24	10	NEKOOSA EDWARDS						33 12 NEKOOSA EDWARDS			200.00			30 19 NELSON, Lloyd H. (LC)			40.00			13 29 NEWSOME, Esther			120.00			39 24 NORTON, E. & H.	SWSW		4.00
		PAPER CO.			1250* 28.00			PAPER CO.			200.00			36 36 NELSON, Lois			30.00			6 2 NEWSOME, Wm.			20.00			39 24 NORTON, Edward	SWSW		2.30
24	15	NEKOOSA EDWARDS						33 26 NEKOOSA EDWARDS			80.00			30 1 NELSON, Lois M.	1261*		17.23			6 29 NEWSOME, Wm. & Joan			55.00			24 4 NORWOOD ACRES, INC.			32.50
		PAPER CO.			464.00			PAPER CO.			80.00			36 25 NELSON, Louise	1262*		10.00			13 21 NEWSOME, William & Joan			40.00			16 26 NORWOOD, Axel			120.00
24	17	NEKOOSA EDWARDS						33 28 NEKOOSA EDWARDS			80.00			30 9 NELSON, Mabel			40.00			6 1 NEWSOME, Wm. M. FCL			80.00			4 26 NOVACK, Anthony	SENW		-----
		PAPER CO.			80.00			PAPER CO.			80.00			32 4 NELSON, Madeline			69.00			7 1 NEWSOME, William M.			41.61			23 25 NOVAK, Charles			40.00
24	18	NEKOOSA EDWARDS						36 13 NEKOOSA EDWARDS			80.00			32 9 NELSON, Madeline			80.00			3 19 NICCUM, F. & V.			107.30			2 35 NOWICKI, Richard			40.00
		PAPER CO.			240.00			PAPER CO. FCL			80.00			20 31 NELSON, Marvin			59.09			30 1 NIELSEN, Angeline			34.07			2 26 NOWICKI, Richard J.			36.62
24	19	NEKOOSA EDWARDS						36 36 NEKOOSA EDWARDS			40.00			18 17 NELSON, May	NWSE		1.50			13 25 NIELSEN, D. et al	NWNW		-----			40 34 N. P. R. CO.			53.61
		PAPER CO.			157.97			PAPER CO. FCL			40.00			30 28 NELSON, Merritt			39.00			22 18 NIELSEN, Ivan T.	NWNW		1.61			33 28 MUELLER, Beatrice	1298*		10.00
24	20	NEKOOSA EDWARDS						39 4 NEKOOSA EDWARDS			120.00			32 6 NELSON, Myrtle F.	NWNE		-----			32 25 NICHOLAS, D. & F.	SESW		-----			37 8 NURMI, M. & R.	NWNE		9.22
		PAPER CO.			360.00			PAPER CO.			40.00			7 12 NELSON, N. & R.			40.00			24 4 NICHOLAS, L. & B.	1280*		7.50			26 11 NUTT, E. & J.			40.00
24	21	NEKOOSA EDWARDS						39 8 NEKOOSA EDWARDS			40.00			5 15 NELSON, Nancy L.	NWNE		4.00			37 10 NICHOLS, D. & J.			240.00			32 8 NUTT, Edwin			97.75
		PAPER CO.			80.00			PAPER CO.			40.00			12 31 NELSON, Nels A.	NWNW		-----			13 25 NICHOLS, Harry	SESW		1.00			30 23 NUTTER, W. & E.			30.00
24	22	NEKOOSA EDWARDS						39 9 NEKOOSA EDWARDS			80.00			20 19 NELSON, Nels B.			40.00			39 22 NICHOLS, I. L.	SENE		4.37			30 23 NUTTER, William E.			40.00
		PAPER CO.			40.00			PAPER CO.			80.00			13 26 NELSON, Nora	NESE		.50			5 23 NICHOLSON, Harold	1281*		10.00			5 31 NYBAKKEN, D. & J.	NWSW		1.00
24	22	NEKOOSA EDWARDS						39 18 NEKOOSA EDWARDS			40.00			13 26 NELSON, Norman & HALVERSON, L.	SWSW		1.00			37 6 NICK, George H.			45.27			36 31 NYBERG, James	NW		4.83
		PAPER CO.			80.00			PAPER CO.			40.00			18 29 NELSON, Orpheus I.	NWSE		4.00			23 26 NICKOLETT, John	NWSE		4.50			36 35 NYBERG, K. & C. (LC)	NW		5.00
24	27	NEKOOSA EDWARDS						43 9 NEKOOSA EDWARDS			40.00			17 34 NELSON, Peter B.	1263*		4.00			26 9 NICKSTAD, Truman			71.00			36 14 NYBERG, Richard			30.00
		PAPER CO.			200.00			PAPER CO.			40.00			12 26 NELSON, R. & D.	1264*		10.00			25 18 NIELSON, Donald E.	1282*		20.00			39 5 NYGREN, Paul			80.00
24	28	NEKOOSA EDWARDS						43 10 NEKOOSA EDWARDS			40.00			8 32 NELSON, R. & H.	SESE		1.00			27 22 NIELSON, Lloyd	SWNW		1.50			39 5 NYGREN, Raymond			80.00
		PAPER CO.			120.00			PAPER CO.			40.00			17 23 NELSON, R. & I.			34.10			24 1 NIEMI, Hulda	SW		2.50			23 15 NYHOLM, Carl	1299*		6.91
24	28	NEKOOSA EDWARDS						43 12 NEKOOSA EDWARDS			40.00			23 13 NELSON, R. & L.	1265*		20.00			32 2 NIEMI, Huldah	NWNW		.93			38 34 NYKANEN, D. & M.	SWSW		6.00
		PAPER CO.			80.00			PAPER CO.			40.00			31 17 NELSON, R. & R.			60.00			32 3 NIEMI, Paul	SENE		1.00			38 18 NYKANEN, Ethel			30.00
24	29	NEKOOSA EDWARDS						43 16 NEKOOSA EDWARDS			80.00			38 22 NELSON, Rodney			39.38			32 2 NIEMI, William	1283*		5.00			38 33 NYKANEN, George			77.00
		PAPER CO.			160.00			PAPER CO.			80.00			32 31 NELSON, Ronald	1266*		20.00			38 24 NIEMI, William			80.00			38 34 NYKANEN, Jerry			120.00
24	30	NEKOOSA EDWARDS						43 24 NEKOOSA EDWARDS			40.00			13 35 NELSON, Sandra	NWNW		.22			12 31 NIGGEMEIER, R.	SENE		1.66			38 33 NYKANEN, Nestor			58.87
		PAPER CO.			80.00			PAPER CO.			40.00			38 23 NELSON, Shirley			40.00			26 33 NIKSTAD, Orville			160.00			38 34 NYKANEN, Nestor			74.00
24	31	NEKOOSA EDWARDS						43 27 NEKOOSA EDWARDS			160.00			15 7 NELSON, Simon & LILJEBERG, Dennis			40.00			5 19 NIKSTAD, P. & J.	NWSW		.50			37 11 NYKRANEN, Jerry D.	SESE		5.00
		PAPER CO.			408.63			PAPER CO.			160.00			11 36 NELSON, Stanley (LC) SESE			.40			27 32 NIKSTAD, P. & J.	1284*		10.00			31 16 NYS, G. & H.			77.00
24	32	NEKOOSA EDWARDS						30 3 NELSON, Andrew			35.74			27 1 NELSON, T. & E.	1267*		20.00			35 26 NINDORF, D. & J.	1285*		20.00			26 24 NYSTROM, Willard			36.79
		PAPER CO.			480.00			32 32 NELSON, Andrew Jr.	1251*		10.00			19 13 NELSON, T. & J.	1268*		6.13			23 4 NOBLE, J. R.			79.15			36 11 NYYY, Aaro			80.00
24	33	NEKOOSA EDWARDS						12 30 NELSON, Arthur			-----			19 13 NELSON, T. & J.	1268*		6.13			5 2 NOGOWSKI, R. & J.	NENE		-----						
		PAPER CO.			240.00			37 32 NELSON, B. & M.	1252*		5.00			10 20 NELSON, V. & V.			38.00			21 31 NOLEN, Janice			38.69						
26	3	NEKOOSA EDWARDS						24 1 NELSON, Carl	SW		.63			10 20 NELSON, V. & V.			38.00			31 20 NOLAN, Paul	1286*		17.91						
		PAPER CO.			36.63			37 26 NELSON, Carol J.	SESW		3.00			38 31 NELSON, Virgil	NWSW		-----			37 6 NOLAN, T. & B.			60.00						
26	35	NEKOOSA EDWARDS						32 26 NELSON, Clyde			80.00			10 17 NELSON, Virgil et al			40.00			36 12 NOLLET, C. & B.	1287*		10.00						
		PAPER CO.			80.00			23 16 NELSON, D. & J.			80.00			27 36 NELSON, W. & P.			30.00			32 5 NOLLET, Ida et al			-----						
27	23	NEKOOSA EDWARDS						36 15 NELSON, Dan			20.00			36 15 NELSON, Wesley			20.00			32 5 NOLLET, Ida L. et al	1288*		17.65						
		PAPER CO.			40.00			20 23 NELSON, Donald O.			40.00			17 34 NELSON, William			75.70			38 33 NOLLET, Ida L.			39.25						
30</																													

OWNERSHIP INDEX

PAGE	SECTION	NAME	LOCATION	UNDER	SM	ACRES	PAGE	SECTION	NAME	LOCATION	UNDER	SM	ACRES	PAGE	SECTION	NAME	LOCATION	UNDER	SM	ACRES	PAGE	SECTION	NAME	LOCATION	UNDER	SM	ACRES						
				5	OWNER						5	OWNER						5	OWNER					5	OWNER								
13	26	PEET, Helga S.	NESE				22	2	PETERS, LaVergne		1391*	10.00	32	8	PETERSON, T. & S.							23	32	PISON, Roselyn			40.00						
13	26	PEET, Helga S.	SWSW			1.00	36	36	PETERSEN, Carl	SWNE		2.00	38	19	PETERSON, Timothy							12	31	PIXLEY, Conrad	SWSW			4.62					
9	32	PEIRSON, John & CASEY, Patrick				80.00	36	36	PETERSEN, Carl		1392*	20.00	6	13	PETERSON, V. & L.							36	35	PLACHTA, R. & J.		1420*	18.48	22	22	POTTER, Eugene	SENE		3.71
24	12	PEKKALA, M. et al	NW				4	23	PETERSON, A. C.	NESW			37	8	PETERSON, V. & L.	1413*	10.00	13	25	PLANKEY, D. M.	NWNW							19	14	POTTHIER, Mickey	1435*	20.67	
38	22	PELARSKI, Emma et al				48.75	36	13	PETERSON, A. & I.		1393*	20.00	38	4	PETERSON, V. & L.		162.52	10	17	PLASTER, Chas & WEGGE, Muriel							36	36	POULES, M. & E.	1436*	12.00		
20	4	PELKEY, R. & D.				181.25	7	7	PETERSON, Bruce	SWNE		1.20	42	32	PETERSON, Verlyn & Bernadine & Larry		239.41	13	24	PLEIS, Raymond	SW		1.00			5	31	POUND, J. & H.	SW				
38	15	PELLINEN, William Jr.				59.00	30	1	PETERSON, Bruce		1394*	20.00	27	16	PLENCNER, R. J.		120.00	27	16	PLENCNER, R. J.			30.00			32	27	POWERS, William	1437*	10.00			
38	34	PELLMAN, G. & L.	1377*			29.75	32	8	PETERSON, C. & F.	SWNW			42	33	PETERSON, Verlyn & Bernadine & Larry		80.00	30	14	PLESKI, Charles			20.00			38	24	POZZIE, Frank R.	1438*	5.00			
38	24	PELLMAN, Ernest	SENE			4.00	32	3	PETERSON, C. & L.			39.00	6	13	PETERSON, Vernon		43.28	34	8	PLESKO, John	NE		1.83			37	22	PRAY, W. & S.	1439*	10.00			
38	15	PELLMAN, John	1378*			6.00	30	36	PETERSON, C. & L.			40.00	10	14	PETERSON, W. & D. SESE		.80	36	32	PLEUS, E. & J.			40.00			17	23	PRECISION WOOD TRUST, INC. (LC)	1440*	5.00			
38	15	PELLMAN, John				40.00	30	19	PETERSON, C. & O.		1396*	12.00	36	27	PETERSON, W. & M.	1414*	10.00	2	6	PLONTY, L. & A.	NW		4.00			33	6	PREKOP, J. & L.	NE		5.00		
19	33	PELOQUIN, Dan E.	1379*			15.00	30	19	PETERSON Carl K.		1397*	11.90	6	2	PETERSON, W. & S.		40.00	8	31	PLONTY, Lew & Audrey			65.01			38	19	PRELL, Howard & Ann	1441*	5.00			
35	25	PELTIER, D. & K.	1380*			14.56	35	34	PETERSON, Charles		1398*	10.00	6	14	PETERSON, W. & V. SENE			23	22	PLUCAR, Kenneth			67.57			27	26	PRESBYTERIAN CH. NWNW			1.18		
24	13	PELTONEN, R. & B.				30.00	39	1	PETERSON, Clarence	SW		.52	6	2	PETERSON, Warren		37.00	34	1	PLUMMER, G. & C. NENE			3.80			27	27	PRESTON, Albert	SWNE		5.04		
10	34	PEMBLE, Carl				80.00	31	33	PETERSON, Curtis I.			118.75	13	30	PETERS, Warren et ux	NWSE			38	11	PLUNKETT, Richard			240.00			36	29	PRESTON, D. & B.	1442*	20.00		
10	27	PEMBLE, Carl A.				40.00	5	6	PETERSON, Donna & MAGDZAS, Doris				23	4	PETERSON, William		40.00	38	11	PLUNKETT, Richard			75.00			11	34	PRESTON, F. & V.	SWSW				
32	35	PENCE, William	NE				33	33	PETERSON, Dorothy	NENE		5.00	22	4	PETITE, Gerald		56.46	38	11	PLUNKETT, Richard E.	1421*		5.00			27	21	PRESTON, James	SENE		1.50		
12	18	PENDERGAST, D. & CATANESE, S.	NENW			6.12	13	34	PETERSON, Dr. Floyd & Agnes		1399*	20.00	26	8	PETRICH, M. & A.	1415*	34.36	42	36	PLUNKETT, Richard K.			40.00			27	27	PRESTON, James	SWNE		5.04		
32	36	PENNEY, James W.	NE			2.00	23	22	PETERSON, Edwin		1400*	23.00	31	29	PETTINGILL, G. & L.		40.00	42	23	PLUNKETT, Virgil			160.00			22	10	PRESTON, John			40.00		
11	1	PENTA WOOD PRODUCTS, INC.				40.80	23	22	PETERSON, Edwin			39.00	18	1	PETTIT, Barbara J.		40.00	42	24	PLUNKETT, S. Virgil			80.00			27	27	PRESTON, Lester			44.91		
27	4	PEPENGER, Julie D.				40.00	23	23	PETERSON, Edwin			77.08	17	35	PETTIT, J. & B. SENE		11.35	42	24	PLUNKETT, William A.			320.00			11	34	PRESTON, M. C.	SWSW				
10	21	PEPPER, C. & G.				80.00	23	26	PETERSON, Edwin			40.00	38	6	PETTIT, James (LC) & PIATT, C. P.	1416*	25.37	42	25	PLUNKETT, William A.			80.00			27	27	PRESTON, R. & E.	NENE		5.00		
24	16	PEPER, Rolland	NESE				4	24	PETERSON, F. & D.	NE			30	17	PETTIT, James P.		40.00	43	32	PLUNTZ, Charles	SWSW		4.08			22	10	PRESTON, Stephen			40.00		
38	35	PERALA, A. & D.				34.50	23	1	PETERSON, G. & P.			42.60	6	30	PETTIT, James & Barbara		65.45	42	25	PLUNTZ, Clara	1422*		10.00			17	26	PREVOST, Reil et al	SENE		.17		
39	21	PERALA, A. & M.				50.00	22	1	PETERSON, George	NWNW		.45	20	11	PETZOLD, Carl		40.00	35	11	PODGORAK, Mark	1423*		29.20			23	15	PRIEM, E. & M.			40.00		
39	21	PERALA, Arthur				80.00	22	1	PETERSON, George			59.72	12	30	PEVAN, Lawrence & HELGESON, Edward	SWSW			35	10	PODGORAK, Thomas			30.00			23	22	PRIEM, E. & M.			143.51	
38	14	PERALA, Eino				158.29	31	12	PETERSON, H. & V.	1401*		13.63	12	30	PEVAN, Lawrence & HELGESON, Edward	SWSW			39	13	POHJONEN, S. & P.	1424*		8.00			23	27	PRIEM, Edwin			38.08	
38	13	PERALA, Einoq.N.				40.00	32	7	PETERSON, H. & V.			102.63	38	21	PFISTHNER, Clayton		251.50	24	17	POHLMAN, D. & P. NENE						20	8	PRIEM, O. et ux	1443*	10.00			
38	22	PERALA, Elvie				40.00	27	24	PETERSON, Henry			60.00	38	21	PFISTHNER, Clayton		251.50	24	17	POHLMAN, D. & P. NENE						23	16	PRIEM, Orville			36.74		
38	23	PERALA, Elvie				36.91	30	14	PETERSON, Herbert	1402*		20.00	38	1	PFISTHNER, R. & C.		81.11	38	18	POKRAJAK, F. et al	SWSW		4.00			6	10	PRILL, Allan			40.00		
38	24	PERALA, Evalt				74.71	17	27	PETERSON, Hilding			37.00	38	2	PFISHNER, R. & C.		297.91	21	18	POLLAKI, Benedict I.			32.00			13	35	PRILL, Lorna et al	NWNW		.45		
42	28	PERALA, J. et al				40.00	23	24	PETERSON, Ida	NWNW		3.93	3	8	PHILLIPS, G. & M.		40.00	32	31	POLENISIAK, S. & H. SESE			10.00			33	33	PRINZ, F. & B.	1444*	25.00			
43	14	PERALA, J. & E.				40.00	32	8	PETERSON, Irvine	1403*		6.00	10	14	PHILLIPS, Harold		40.00	5	9	POLLARI, Calvin	NWNE					32	2	PRIVETTE, Helen			79.00		
43	10	PERALA, James et al	SENE			2.00	27	11	PETERSON, J. (LC)	SESW		4.97	10	23	PHILLIPS, Harold R.		80.00	38	25	POLLARI, Charles			40.00			32	2	PRIVETTE, Helen			123.73		
43	10	PERALA, R. & E.	SENE			14.00	37	17	PETERSON, J. A.	1403A*		17.48	37	6	PHILLIPS, J. & G.		40.00	38	35	POLLARI, Charles R.	NWSW		.50			24	12	PROCHAZKA, A. & J.	NW				
43	10	PERALA, R. & E.	1381*			20.00	19	14	PETERSON, J. & J.	NESW		2.50	37	5	PHILLIPS, John S.		40.00	32	2	POLLARI, E. & E.	NWNW		.50			31	34	PROCHAZKA, F. & V.	1445*	10.00			
43	10	PERALA, Rejno	1381A*			14.00	27	11	PETERSON, J. & M.	1404*		5.00	37	7	PHILLIPS, John S.		30.00	38	35	POLLARI, T. & E.			34.00			24	12	PROCHAZKA, Louise					
39	16	PERALA, Reynold				40.00	37	8	PETERSON, J. & M.	NWSE		3.00	37	8	PHILLIPS, John S.	1417*	20.00	32	2	POLLARI, Theodore	NWNW		.09						Life Estate et al	SWSW		1.87	
33	6	PERALA, Rodney	NESW			3.75	37	8	PETERSON, James A.	NWSE		1.29	23	32	PHILLIPS, Joseph		40.00	38	36	POLLARI, Theodore	1426*		25.14			2	33	PROFFIT, D. & C.	1446*	5.00			
43	24	PERALA, Ronald				40.00	23	22	PETERSON, John	SWSE		2.01	23	35	PHILLIPS, Mozell		38.34	23	20	POLLOCK, Frank			40.00			2	33	PROFFIT, Dwayne	1447*	5.00			
30	10	PERALA, Russell W.				40.00	27	24	PETERSON, John O.	1405*		20.00	31	21	PHINNEY, B. O., Jr.	NWNW	2.50	27	21	POLLOCK, Glen	SWSW		1.00			3	27	PROFFIT, Esther			99.10		
30	15	PERALA, Russell W.				40.00	31	12	PETERSON, K. & L.			57.62	31	21	PHINNEY, F. et al	1418*	7.50	5	31	POLLOCK, M. et al	NW					2	33	PROFFIT, Lloyd			38.85		
17	22	PERALES, C. et ux	1382*			20.00	31	16	PETERSON, Karl A.	1406*		5.00	8	36	PICKWELL, Alan E.		40.00	19	26	POLLOCK, P. et al			110.00			37	33	PROKOWICZ, S. & D.	1448*	20.00			
17	22	PERALES, Mary J.	1383*			20.00	4	26	PETERSON, L. & I.	1407*		5.00	3	9	PICTON, W. & M.		100.00	23	20	POLLOCK, P. & C.			39.00			16	36	PROUD, Earl			40.00		
24	16	PERCIVAL, M. et al	NENE			.09	19	27	PETERSON, L. & K.			10.00	31	34	PIERCE, D. &																		

OWNERSHIP INDEX

PAGE	SECTION	NAME	LOCATION	UNDER	SW	OWNER	ACRES	PAGE	SECTION	NAME	LOCATION	UNDER	SW	OWNER	ACRES	PAGE	SECTION	NAME	LOCATION	UNDER	SW	OWNER	ACRES	PAGE	SECTION	NAME	LOCATION	UNDER	SW	OWNER	ACRES									
5	2	QUIGLEY, Erving E.					30.50	36	30	RASMUSSEN, S. (LC)				1466*	5.00	18	17	RENOOS, Carl A.	NWSE					5	25	RITCHIE, Virgil	SESE					5	32	ROMBERG, O. & FRAHM, W.	SWNW			4.43		
5	2	QUIGLEY, Larry	NWNW				2.10	2	28	RASMUSSEN, S. & PIETZ, Dennis					40.00	18	17	RENOOS, Even	NWSE					32	3	RITZEN, Raymond	NWNW			.86				7	18	ROMBERG, Oscar & FRAHM, William (LC)				103.38
32	23	QUINN, Mary et al FCL					120.00	36	29	RASMUSSEN, Susan				1467*	20.00	18	17	RENOOS, William	NWSE					4	22	RIVARD, Bernard et al	SESW							31	14	RONCHI, Alex				280.00
32	24	QUINN, Mary et al FCL					80.00	13	24	RATHERT, Esther	SWNE				2.13	31	24	RENOUIST, R. & L.					80.00	11	36	RIVER BEND ESTATES				43.52				31	15	RONCHI, Alex J.				161.87
32	26	QUINN, Mary et al FCL					40.00	23	29	RATHS, Howard				1468*	10.00	16	21	REOUE, Al & Arlette					113.00	35	9	RIVERSIDE CEMETERY				1483*	20.00			31	26	RONCHI, Alex J. (LC)				40.00
25	36	QUINN, Romaine	1451*				18.00	11	4	RAU, Gary & Linda				1469*	10.00	22	1	RESH, Paul et al					80.00	30	15	RIVORD, Albert A., Jr.				1485*	10.00			31	27	RONCHI, Alex J. (LC)				78.44
20	12	QUIST, James A.					60.00	5	29	RAUSCH, Art (LC)					32.50	12	18	RESINGER, H.	NENW				6.12	36	31	RIVORD, Catherine (LC)				1486*	10.00			37	34	RONCHI, Anthony	NW			1.75
								38	7	RAUTIO, Arthur					73.66	15	6	RESNICK, David					40.00	36	31	RIVORD, Edward				1487*	5.68			37	33	RONCHI, J. & R.	1502*			20.00
								43	15	RAUTIO, D. & J.				1470*	10.00	4	25	REUBER, Walter	SENE					36	30	RIVORD, Walter				1489*	20.00			37	29	RONCHI, John	SESW			2.00
								33	14	RAY, D. & R.	SWSE				2.07	35	12	REUILLE, J. & J.					100.98	11	4	R L C INVESTMENTS, INC.				49.41			37	34	RONCHI, John et al				22.13	
								31	8	RAY, Justin				1471*	19.00	26	32	REUILLE, N. M.					160.00							49.41			37	34	RONCHI, Robert	NENW			1.00	
								33	28	RAYMOND, Albert	SESW				14.85	20	2	REUILLE, Narcis, Jr.					73.22	14	1	ROBARGE, L. & CARLSON, R. et al				1490*	10.80			32	31	RONCHI, W. & M.	1504*			5.00
								8	28	RAYMOND, William & BANKS, Dianne					40.00	12	18	REVOIR, R. & C.	NW				11.00	39	10	ROBBINS, Joanne et al				60.00			32	3	RONN, Arnold	NENE			1.47	
								3	8	R E A	SWSW				1.20	23	29	REYES, June (LC) et al					80.00	31	9	ROBEK, Mary F.				39.41			32	3	RONN, E. & L.	NENE			.50	
								19	24	RED ARROW CAMP OF SUPERIOR, WIS. INC.					76.85	13	36	REYNOLDS, Ora (LC)					34.40	31	8	ROBERS, Bernard				80.00			36	23	RONN, Ernest	NWNE			4.00	
								36	18	REDDEN, J. & M. et al					277.08	27	27	RHEAD, Walter					40.00	20	11	ROBERTS, Florence				1491*	6.00			39	4	RONN, Ernest E.				40.00
								36	19	REDDEN, J. & M. et al					300.00	30	3	RIBAUDD, Richard F.	1477*				6.00	27	7	ROBERTS, G. & R.				120.00			12	3	RONNESTRAND, F. & L.	1505*			21.81	
								15	17	REDDICK, Alfred					80.00	30	13	RICE, James	SWSE				1.00	5	16	ROBERTSON, Marjorie							32	3	RONNING, L. & J.	NWNE			.50	
								15	18	REDDICK, Alfred					120.00	27	3	RICH, Cosmo A. & Margaret					80.00	17	10	ROBINSON, G. & S.				1492*	20.00			42	34	RONNING, L. & J.				40.00
								24	13	REDDING, Leonard					80.00	31	31	RICH, E. & J.					80.20	32	25	ROBINSON, Helen E.	NESW			.17			43	10	RONNING, Lawrence	SENW				
								6	1	REDIGER, A. & D.	NESW				1.50	30	36	RICH, Eugene & Jean					120.00	19	33	ROBINSON, R. & W.	NENE			.32			43	10	RONNING, Lawrence	NWSE			1.00	
								6	29	RED LAKE, INC.	NENW					34	7	RICHARD HAGER, INCORPORATED	NENW				8.00	13	4	ROBINSON, William				40.00			2	17	RONNINGEN, John				40.00	
								19	34	REED, Raymond (LC)	NESE				1.00	34	8	RICHARD HAGER, INCORPORATED					2.55	18	32	ROCK, Jack	SESE						35	22	ROOKEY, A. & S.	NWSE			2.19	
								23	6	REED, Rose					40.00	36	20	RICHARDS, Harlan					40.00	39	30	ROCKWOOD, E. & M.				76.00			17	12	ROONEY, John A.				72.40	
								32	29	REGALIA, Craig					40.00	35	33	RICHARDSON, Edwin	SESW				8.00	24	16	ROCKWOOD, Richard	NENE			2.13			18	17	ROONEY, T. & M.	SWSE				
								41	36	REGENTS OF STATE UNIVERSITIES					76.70	27	4	RICHARDSON, L. & E.					40.00	3	18	RODRIGUEZ, R.				40.00			10	12	ROOS, Anna				120.00	
								2	2	REGNENFUSS, Gordon	SE				2.00	35	33	RICHARDSON, Louie					20.29	27	22	ROEBER, N. & M.	NW			6.07			43	32	ROOS, D. & L.				60.00	
								27	10	REHL, Richard	1472*				15.00	6	17	RICHARDSON, Phyllis					40.00	23	9	ROEN, Otto				40.00			37	26	RORAFF, Gregory	T49N	1507*		7.53	
								27	10	REHL, Richard	1473*				25.00	17	27	RICHART, Fred	1478*				20.00	23	9	ROEN, Otto				101.35			37	36	RORAFF, Gregory	T49N	1508*		20.00	
								35	35	REHL, Richard					40.00	5	9	RICHTER, I. et al	NESE					32	9	ROENITZ, W. & J.				40.00			36	32	ROSE, F. & B.	1509*			10.00	
								13	25	REHL, Richard et ux	SWSW					23	5	RICHTER, Milton	1479*				27.07	24	11	ROESCH, D. M. et al	NENE						27	9	ROSENBAUER, Norm E.	1510*			20.00	
								13	25	REHL, Richard H.					58.65	12	24	RIDGELAND CLUB	SESW				1.00	24	12	ROESCH, D. M. et al	NW						5	15	ROSENZWEIG, Olga	1511*			24.60	
								5	15	REHNSTRAND, C. et al	NWNE				2.02	32	25	RIECKHOFF, Jerome	SESW				3.16	19	29	ROESKE, Richard W.FCL				80.00			4	1	ROSEN, Clifton Jr.	1512*			20.00	
								5	16	REHNSTRAND, E. W. & George C.	SESE				2.90	5	10	RIESCHL, E. & M.					36.67	11	33	ROGERS, G. & S.	1494*			18.00			5	6	ROSEN, Clifton Jr.	1513*			19.06	
								35	22	REHNSTRAND, Robert	1474*				10.00	5	17	RIESCHL, M. & P.	NWSE					33	12	ROGERS, Gilbert D.	1495*			10.00			6	6	ROSEN, Clifton Jr. & FRIBERG, Edyth				113.30	
								15	6	REID, George & Vera					40.00	5	17	RIESCHL, Martin A.	NWSE					33	28	ROGERS, John	160.00						30	28	ROSS, Bert E.	1514*			10.00	
								27	5	REID, Jule					35.78	17	26	RIETOW, Ebba	NENE				.43	33	6	ROGERS, Robert	NE			5.00			30	29	ROSS, Daniel Bert	1515*			10.00	
								27	27	REID, Jule & Mary Lou					30.00	3	33	RIGGLE, J. & S. & C. M. & Carol					51.96	33	24	ROGERS, Sarah E.	1497*			5.00			22	15	ROSS, Donald	SESW			1.95	
								19	13	REID, Myrtle et al	1475*				14.09	31	34	RINDO	1479A*						25	3	ROGERS, Virginia K.				35.70			22	15	ROSS, Donald	SESW			4.89
								32	3	REID, R. & M.	NWNW				5.00	11	1	RINDO, J. & L.					40.20	20	5	ROGGE, E. et al				160.00			30	28	ROSS, F. & I.				40.00	
								38	19	REINERT, Dennis					40.00	17	2	RINDO, John et al					30.00	20	8	ROGGE, W. et al				80.00			22	14	ROSS, Preston				26	

OWNERSHIP INDEX

PAGE	SECTION	NAME	LOCATION UNDER 5 ACRES	SM. OWNER NUMBER	ACRES	PAGE	SECTION	NAME	LOCATION UNDER 5 ACRES	SM. OWNER NUMBER	ACRES	PAGE	SECTION	NAME	LOCATION UNDER 5 ACRES	SM. OWNER NUMBER	ACRES	PAGE	SECTION	NAME	LOCATION UNDER 5 ACRES	SM. OWNER NUMBER	ACRES					
24	9	ROZELL, M. & M.			38.00			S																				
24	9	ROZELL, Melvin			120.00	38	12	SAARI, Arnold			80.00	23	10	SANNWALD, Theodore			41.00	37	12	SCHIFF, Robert J.	1555A*	45.00	33	14	SCHORR, W. & C.	SESW	1.25	
24	3	ROZELL, R. & M.	1518*		10.00	38	11	SAARI, Arnold M.			70.00	37	7	SCHILLER, F. & M.	SESE		1.25	6	12	SCHOTT, W. & E.			1.44	15	1	SCHREMEK, Louis	1560*	20.00
21	5	ROZNAFSZKY, G. & J.			370.27	38	14	SAARI, Arnold M.			80.00	37	4	SAPPINGTON, G. & L.	1546*	15.00	9	34	SCHIMENEK, Jennie			40.00	15	1	SCHREMEK, Louis Jr.	1561*	20.00	
21	8	ROZNAFSZKY, G. & J.	1519*		40.00	30	3	SAARI, Arnold O.	1536*		10.00	37	5	SAPPINGTON, G. & L.			80.00	15	36	SCHIMENEK, Jennie			40.00	3	5	SCHREIER, Wm. J.	35.59	
6	14	RUDD, Lyle E.			160.00	38	4	SAARI, D. & S.			40.00	37	8	SAPPINGTON, Gary R.			91.00	37	8	SCHIMINEK, Karl	SWSE		1.00	9	5	SCHREIER, Wm. Joseph & Swanson, Sam		81.89
8	21	RUDISELL, Harry et al			40.00	38	8	SAARI, Daryl			40.00	30	20	SAPIK, Leo P.	SWSW		2.00	37	8	SCHIMINEK, Karl	SESW		2.75	30	20	SCHLAIS, E. & G.	1556*	10.00
5	31	RUSS, F. & J.	SESW		-----	38	11	SAARI, Douglas L.	SWSW		4.00	37	26	SARAZEN, Dale	NENE		3.00	13	35	SCHINDLER, John	NWNW		.91	30	28	SCHRIEFFER, E. & M.		4.90
26	35	RUH, Thomas & Mary			80.00	32	3	SAARI, E. & L.	SWNW		2.00	24	2	SAREMBA, Milo	SE		-----	5	36	SCHIPPERS, D. & J.			157.00	13	24	SCHROEDER,		
5	9	RUHMAN, N. & M.			2.00	30	30	SAARI, E. & L.			40.00	5	15	SARGENT, Gertrude	1547*	18.37	20	2	SCHMID, Ernest et ux			286.86	30	19	SCHROEDER, Jeffrey P.	1562*	17.85	
26	29	RUIELLE, N. M.			80.00	43	15	SAARI, E. & L.	1537*		5.00	31	8	SARKO, K. & G.	1548*	6.00	26	25	SCHMID, James			320.00	10	24	SCHROEDER, M.	NWNW	1.90	
20	1	RUEILLE, Thomas			80.00	38	15	SAARI, Eino	1538*		20.00	11	27	SARNACKER, Fred Jr. et al	NWSW		1.00	26	36	SCHMID, James M.			30.00	27	9	SCHROEDER, Robert	NENE	3.75
20	1	RUEILLE, T. & B.			40.00	38	22	SAARI, Erick	1539*		5.00	27	34	SATHER, Tom			40.00	23	26	SCHMIDT, Adeline & Fred Jr.	NWSE		4.00	18	29	SCHROM, Gene L.	SENW	2.00
13	25	RUMAGE, Leslie R.	SESW		.62	38	21	SAARI, Erick (LC)			80.00	7	1	SATTERLUND, S. & D.	1548A*	10.00	23	22	SCHMIDT, Anne M.	1557*		6.33	5	21	SCHUBERT, E. & F.	NWSE	-----	
19	25	RUMLER, H. & P.	1520*		25.65	38	22	SAARI, Erick (LC)			35.00	5	22	SAUER, W. & W.	NESW		-----	19	33	SCHMIDT, Art			30.00	24	16	SCHUELER, Louis	SENE	3.58
23	36	RUMMEL, C. & R.	1521*		20.00	32	11	SAARI, Gary et al			40.00	2	8	SAUERBREY, Henry			80.00	33	28	SCHMIDT, Art (LC)	SESW		2.58	27	32	SCHULAI, Raymond	1563*	20.00
17	35	RUNELL, Paul J.	NENE		.25	38	8	SAARI, Irene			40.00	2	17	SAUERBREY, Henry			40.00	19	33	SCHMIDT, Art (LC)			30.00	16	16	SCHULER, Wayne R.		72.00
39	26	RUNGE, C. P.	1522*		20.00	38	9	SAARI, Irene L.			80.00	23	35	SAUNDERS, Robert			66.50	33	28	SCHMIDT, Art (LC)			30.00	12	25	SCHULLO, J. & W.	SESE	-----
35	25	RUNIONS, Rollie et al	1523*		10.00	38	10	SAARI, John			40.00	4	26	SAUER, W. & D.	SENE		4.80	17	27	SCHMIDT, D. & L.			60.00	21	31	SCHULTZ, Ardeil et al	1564*	5.00
24	12	RUNIONS, S. & M.	NW		5.00	38	15	SAARI, John	1540*		20.00	27	18	SAVAD, Robert J.			38.41	20	2	SCHMIDT, Ernest			-----	31	3	SCHULTZ, B. et al		80.00
23	26	RUNQUIST, G. & L.	1524*		5.00	32	11	SAARI, Matt			40.00	37	28	SAVAGE, DuWayne	SWSW		2.00	23	26	SCHMIDT, Fred Jr.			79.45	20	11	SCHULTZ, Bernard H.	1565*	12.00
37	12	RUNQUIST, Gordon	1524A*		6.76	38	15	SAARI, Matt	NWSE		1.00	20	36	SAVAGE, DuWayne R.			40.00	23	10	SCHMIDT, H. & R.	SWSE		1.17	21	31	SCHULTZ, Clifford		40.00
37	28	RUPORT, G. & K.	1525*		16.98	39	19	SAARI, Paul	SESE		2.00	20	36	SAVAGE, Helen			65.00	23	10	SCHMIDT, Mabel			144.35	20	36	SCHULTZ, Gerald	NENW	7.66
31	5	RUPPE, Michael T.	1526*		29.18	32	11	SAARI, R. & J.			40.00	26	13	SAVAGE, Robert			139.37	22	25	SCHMIDT, Paul	SESE		5.50	15	7	SCHULTZ, Glenn		40.00
36	7	RUPPERT, D. & L.			70.00	22	5	SACHSE, Thomas			40.00	26	24	SAVAGE, Robert	NENR		4.15	18	18	SCHMIDT, Phillip	SWNE		-----	15	18	SCHULTZ, Glen		120.00
36	7	RUPPERT, Pearl	1527*		10.00	38	9	SAELZLER, G. & R.	1541*		5.30	23	3	SAWYCKI, Alice			80.00	5	36	SCHMITZ, Alex			37.00	26	21	SCHULTZ, Larry		40.00
37	29	RUSH, P. & S.	SESW		3.00	18	29	SAKAYAN, G. & M.	NE		2.00	5	19	SAWYER, A. & M.	NWSW		3.33	5	36	SCHMITZ, Alex			111.00	6	1	SCHULTZ, R. & E.	SWSE	-----
32	31	RUSK, I. & H.	SESE		5.00	5	31	SAKER, D. & C.	SESW		-----	2	1	SAWYER, Paul et al	NENW		3.44	6	29	SCHMITZ, Alex	NENW		-----	6	12	SCHULTZ, R. & E.	1566*	19.39
25	18	RUSK, Roy & Dorothy	1528*		22.60	27	36	SALADIS, Dorothy	1542*		13.34	31	9	SAWYER, T. & C.	NWNW		4.75	6	31	SCHMITZ, Alex			160.80	15	13	SCHULTZ, Robert		40.00
33	1	RUSKA, E. Lee & Katherine			84.52	32	35	SALMELA, J. & D.	NE		-----	24	16	SAYLES, R. & P.	NESE		-----	10	19	SCHMITZ, Donald			40.00	24	12	SCHULTZ, W. & H.	NW	10.00
5	7	RUSSELL, Lynn			40.00	22	4	SALINE, Melvin			38.65	14	1	SAYRE, D. & N.			40.00	10	19	SCHMITZ, Eugene			37.00	5	7	SCHULZ, C. & R.		40.00
4	26	RUSSELL, Mrs. Ray	1529*		5.40	31	17	SALINE, W. & J.			60.00	36	14	SAX, M. & K.			40.00	5	36	SCHMITZ, Eugene			77.92	18	31	SCHUMACHER, L.	SWSE	1.08
24	16	RUSSELL, R. E.	SENE		3.10	19	14	SALLEE, C. & M.	NWSE		1.60	18	31	SCANLON, E. & M.	SWSE		1.13	6	30	SCHMITZ, Eugene			40.00	18	31	SCHUMAKER, L. & B.	SWSE	1.10
21	30	RUSSELL, R. & J.			80.00	18	29	SALMEN, Donald	NE		2.00	36	27	SCANLON, James	SESE		2.50	6	31	SCHMITZ, Eugene			40.00	18	31	SCHUMACHER, L. & B.	1568*	12.00
31	18	RUSSELL, Ray	1530*		9.55	18	29	SALMEN, Joan et al			298.34	16	25	SCANNELL, R. & M.			80.00	6	31	SCHMITZ, Eugene			40.80	13	33	SCHUSTER, Gordon		160.00
21	30	RUSSELL, Raymond			40.00	32	35	SALMINEN, D. & M.	NE		-----	31	5	SCHAAPVELD, D. & G.	SWSW		.57	43	19	SCHMITZ, K. & H. Jr.			37.82	4	11	SCHUSTER, Gordon L.	FAMILY PARTNERSHIP	240.00
26	26	RUSSELL, Raymond			36.20	23	36	SALMON, Robert			79.88	31	5	SCHAAPVELD, Dale	1549*		19.90	6	31	SCHMITZ, Raymond			40.80	4	14	SCHUSTER, Gordon L.	FAMILY PARTNERSHIP	320.00
26	26	RUSSELL, Raymond			178.08	5	31	SALMON, S. & K.	SWSW		1.80	27	24	SCHAEFER, Everett			60.00	10	14	SCHMUTZLER, W. et al			39.77	5	8	SCHUSTER, J. et al		108.00
26	34	RUSSELL, Raymond			36.60	37	8	SALO, Alice Ann	SESW		8.39	19	33	SCHAEFFER, G.	1550*		18.85	43	15	SCHNEIDER, J. et al			40.00	13	26	SCHUSTER, J. Est.	SESE	3.15
26	35	RUSSELL, Raymond & Judith			300.00	38	19	SALO, Edward	NWNW		3.00	19	33	SCHAEFFER, G. & E.	1551*		11.10	24	12	SCHNELIER, Elvira			40.00	13	27	SCHUSTER, J. Est.		120.00
36	15	RUSSELL, Raymond	1531*		5.45	37	8	SALO, Linda	SESW		6.00	19	27	SCHAEFFER, Gordon	1552*		20.00	2	28	SCHNELL, D. & J.			80.00	17	29	SCHWAN, J. & C.		40.00
27	22	RUSSON, Neil et al	SWNW		1.00	38	19	SALO, Reino	1543*		20.00	19	28	SCHAEFFER, Gordon			38.42	37	35	SCHNELLER, D. et al	SESW		3.55	36	23	SCHWARTZ BROS.	1569*	18.10
7	18	RUST, Walter			10.00	38	34	SALOMAKI, Hugo	1544*		23.09	12	22	SCHAEFER, James			480.00	31	2	SCHNELLER, Dorothy			154.46	43	35	SCHWARTZ, Estate E. & c/o Mackey, Dale		80.00
14	12	RUTHERFORD, Bernice			40.00	43	15	SALOMAKI, R. & B.	SENW		6.00	13	23	SCHAEFER, James			40.00	39	21	SCHNEPPER, C. & L.			50.00	22	4	SCHWARTZ, Victor	1571*	20.00
26	12	RUTHERFORD, C. & D.			200.00	32	3	SALOMAKI, Sam			30.48	11	4	SCHAFARZEK, A. & G.			40.00	22	7	SCHNEUER, Richard	SWSW		-----	35	34	SCHWEIKERT, C. & H.	1572*	16.00
5	6	RUTLEDGE, R. & M.	NWNE		1.00	38	21	SALOMAKI, Walter			40.00	16	25	SCHAFARZEK, A. & G.			160.00	6	11	SCHNIDER, Robert et al			80.00	27	14	SCLAVI, Jean		60.00
38	27	RUTTIE, G. & M.	1532*		20.00	4	36	SALOMENDO, Vicent	SENW		-----	16	26	SCHAFARZEK, A. & G.			80.00	23	32	SCHNIEDERWENT, Myron & Koch, Rudy			40.00	27	25	SCLAVI, M. & C.	1573*	20.00
36	6	RUTZEN, Doris	1533*		18.49	32	25	SALVADOR, William Jr.			40.00																	

OWNERSHIP INDEX

PAGE	SECTION	NAME	LOCATION UNDER 5 ACRES	S.M. OWNER NUMBER	ACRES	PAGE	SECTION	NAME	LOCATION UNDER 5 ACRES	S.M. OWNER NUMBER	ACRES	PAGE	SECTION	NAME	LOCATION UNDER 5 ACRES	S.M. OWNER NUMBER	ACRES	PAGE	SECTION	NAME	LOCATION UNDER 5 ACRES	S.M. OWNER NUMBER	ACRES			
31		SEDIN, David A.			34.61	17	35	SHAW, C. & F.			30.10	33	14	SIPSAS, R. & P. (LC) NESE			.67	17	29	SMITH, Carlton G.	1623*		20.00			
1		SEDIN, H., Jr. et al			39.25	11	3	SHAW, K. & B.	1597*	5.00							.93	5	16	SMITH, C. Gordon	1624*		9.93			
32		SEDIN, H. & M.	1582*		10.00	5	17	SHEASBY, S. & H.	NWSE								40.00	32	32	SMITH, Craig	NESE		2.84			
37		SEDIN, Henry			39.25	32	27	SHEELY, Arthur	1598*	10.00							1611*	12.40	5	2	SMITH, Carl E.	NENW				
32		SEDIN, Hilding			40.00	38	26	SHEETS, Stuart		40.00							1612*	17.90	6	28	SMITH, Craig (LC)	SWNW		2.09		
27		SEDIN, Judith	SENE		5.08	4	22	SHEGSTAD, Norris C.	NWSE									.20	32	32	SMITH, Craig (LC)	NESE		5.78		
27		SEDLACHEK, K. & G.			120.00	5	5	SHELERUD, Roger		37.74								49.16	5	10	SMITH, Craig T.		1625*	25.30		
21		SEDLACHEK, Earl			102.90	35	25	SHELHON, W. & C.	1599*	10.00								40.00	32	25	SMITH, D. (LC)	SESW		6.34		
22		SEDLACHEK, Earl	SWSW		.69	18	17	SHEPARD, John & Romelle Sr.	NWSE	1.95								40.00	31	1	SMITH, D. et al			76.65		
22		SEDLACHEK, Earl	SWSW		3.26	14	1	SHERLOCK, Leonard		40.00								80.00	17	26	SMITH, D. & P.	SWSE		1.00		
22		SEDLACHEK, Earl			33.39	14	1	SHERLOCK, Leonard		40.00								38.98	23	1	SMITH, Donald			40.00		
22		SEDLACHEK, Earl			93.69	23	27	SHIMINEK, Mrs. Jennie		40.00									17	28	SMITH, Earl			80.00		
27		SEDLACHEK, Kenneth			155.00	17	30	SHINN, R. J. et al		80.00									17	27	SMITH, Earl & Doris			80.00		
22		SEDLACHEK, Raumont			40.00	4	22	SHIPPAR, Arnold	NWSE									40.00	17	28	SMITH, Earl & Doris			80.00		
22		SEDLACHEK, Raymond			40.00	39	3	SHOBER, J. & Y.	1600*	19.43								80.00	17	24	SMITH, Ed.	NWNW		1.00		
22		SEDLACHEK, Raymond			120.00	23	33	SHOGREN, Marton		120.00									17	23	SMITH, Ellen			74.00		
13		SEE, Eleanor (LC)			80.00	24	5	SHOGREN, Marton		40.00								.17	17	34	SMITH, Elmer			120.00		
23		SEGAL, S. & L.	1583*		20.00	24	10	SHOGREN, Marton et al		40.00								1613*	10.00	13	20	SMITH, Eugene	SESE		41.00	
24		SEIDLER, Rev. & Mrs. Mitchell S.	NE		3.33	23	23	SHRINERS HOSP. CRIPPLED CHILDREN		40.00								5.00	12	31	SMITH, F. & M.	SWSW				
36		SEIM, R. & R. Jr.	SESW		5.00	3	7	SHUBERT, John P.	1601*	20.00								27	35	SMITH, Frances	1626*		8.35			
30		SEIMS, Robert			69.76	4	26	SHUGA, William	NENW	3.42								27	35	SMITH, Rod	1614*		20.00			
36		SEIM, Robert & Bernice			32.62	35	11	SHUGA, William		39.64									6	29	SMITH, Donald	SWSE				
18		SELLECK, Stanley	SWSE		3.00	35	14	SHUGA, William	1602*	20.00								80.00	5	10	SMITH, G. & B.			163.33		
24		SELLWOOD, William Jr.	1584*		20.00	38	33	SHUPE, J. & J.	1603*	19.62								80.00	37	34	SMITH, G. M. III	NW		1.07		
38		SEMANKO			30.00	38	33	SHUPE, John		39.00									22	1	SMITH, G. & W. Jr.	1627*		20.00		
32		SEMANKO, Gilbert			80.00	31	8	SIBILA, Walter	1603A*									.73	6	29	SMITH, H. & C.	SESW				
38		SEMANKO, Gilbert			40.00	2	1	SIEBOLD, B. & T.		79.28								40.00	22	15	SMITH, Howard	1627A*		20.00		
38		SEMANKO, Gilbert			240.00	23	2	SIEGEL, Abe		70.05									24	12	SMITH, H. & M.	NW				
38		SEMANKO, Gilbert A.			40.00	23	3	SIEGEL, Abe	1604*	20.00									18	32	SMITH, J. & A.	SESE				
32		SEMANKO, Rose M.			37.00	32	32	SIEGEL, G. & R.	NESE	12.38								40.00	17	13	SMITH, James E.	1628*		20.00		
4		SENEFELDER, C.	SWSW			32	2	SIEGEL, Gary	1605*	20.00								12	12	SLADYK, Marie	T49N			53.28		
38		SENEAC, W. & H.	SWSW		4.00	32	32	SIEGEL, Gary	NESE	5.18								53.28	15	3	SLAUSON, C. & M. P.			42.82		
23		SEPPI, June & Enos			80.00	32	2	SIEGEL, Gary A.		40.00								6.60	18	17	SMITH, Lawrence	SESE		5.00		
5		SEQUIN, F. et al	1585*		24.75	32	23	SIEGEL, Samuel		40.00								.92	20	32	SMITH, Lawrence H.			40.00		
5		SEQUIN, F. & S.	1586*		22.39	14	1	SIELER, Albert Jr.		40.00								2.07	17	26	SLIVENSKY, Alex	SESE		2.07		
20		SERRE, Donald J.			80.00	26	26	SIELER, Robert & Cynthia		77.05								1.00	4	1	SLOAN, D. & G.	NESE		1.00		
37		SERRE, L. & B.	T49N		1587*	5	31	SIEVERT, D. & S.	NENE	.77								1.28	6	6	SLOAN, D. & G.	SWNE		1.28		
37		SERRE, Lester	T49N		63.44	3	13	SIKORSKI, L. T.		80.00								29.00	4	1	SLOAN, Loren Jr.			29.00		
37		SERRE, Lester J.			89.64	3	14	SIKORSKI, L. T.		40.00								17.78	6	6	SLOAN, Virginia	1616*		17.78		
30		SEVERSON, Gilbert			40.00	7	3	SIKOROWSKI, A.		244.00								80.00	30	29	SLOAN, W. & C.			80.00		
13		SEVERSON, H. et al	SESW		2.10	11	5	SIKOROWSKI, A.		80.00								40.00	17	30	SLODEK, Joseph			40.00		
38		SEVERSON, James			80.00	24	10	SIKOROWSKI, Anastazy		40.00									2	8	SLOVAK, J. & G.			40.00		
20		SEVERSON, L. (LC)	1588*		5.00	43	26	SIKOROWSKI, Anastazy		80.00								160.00	17	19	SLOVE, Ben			160.00		
31		SEVERSON, Lawrence	SENE		2.10	38	22	SILTA, Emil		40.00								2.46	27	21	SLOVICK, Alex	SWSW		2.46		
31		SEVERSON, Lawrence	1589*		11.00	20	11	SILVERNALE, Earl		60.00								40.00	32	22	SLOVICK, G. & M.			40.00		
37		SEVERSON, Loren E.			40.00	20	3	SILVERNALE, G. & F.		73.84								1.15	23	22	SLOVICK, George	SWSE		1.15		
36		SEVERIN, Lyle			40.00	21	18	SILVERS, Gregory	1606*	20.00								115.10	23	26	SLOVICK, George			40.00		
16		SEVENER, M. FCL			80.00	31	16	SIMATIC, Tony	NESW	2.50								1.00	24	12	SMITH, Richard			28.80		
36		SEVERSON, Phyllis	SESW		5.00	11	1	SIMON, J. & B.		23.00								23.94	11	36	SMITH, Raymond	SESE				
36		SEVERSON, Phyllis			40.00	33	2	SIMI, Carl		40.00									39	14	SMITH, Richard	NENE		1.78		
13		SEVERUDE, Daniel & Ole			40.00	33	1	SIMI, O. & E.	SWNW	1.98								2.63	20	28	SMITH, Rosie			80.00		
20		SEWALL, D. et ux	1590*		10.00	37	34	SIMI, Oscar		30.00								14.00	20	29	SMITH, Rosie W.			40.00		
5		SHAFER, Kurt & Pillmore, G. et al	NESE			36	36	SIMMONS, G. & C.	NWNE	1.50								27.40	20	30	SMITH, Rosie W.			40.00		
11		SHAFER, Mary	1591*		20.00	24	15	SIMON, T. & E.	SW	.23								80.00	20	31	SMITH, Rosie W.			40.00		
8		SHAFER, Stephen			40.00	25	3	SIMONDS, D. & B.	1607*	10.00								10.31	20	33	SMITH, Rosie W.			40.00		
36		SHAFER, W. & C.			40.00	23	6	SIMONS, Clarence		168.50									1620*	20.00	20	30	SMITH, Stanley B.			95.09
5		SHAFER, Frances M.	NENE			21	31	SIMONS, D. & S.	1608*	5.00								54.08	37	34	SMITH, T. & L.	T49N	1631*	10.00		
19		SHAFFER, K. & W.	1592*		12.27	39	14	SIMONS, Hilda		39.50									19	13	SIMIGLESKI, Alvin			40.00		
24		SHAFFER, R. & J.	SE			17	26	SIMONSEN, Harold	SWSE	6.04									34	33	SIMILAVICH, Michael	1621*		10.00		
30		SHAFFER, R. & R.	1593*		5.00	20	3	SIMONSON, D. et ux	1609*	10.00									22	14	SMITH, Agatha			40.00		
5		SHAFFER, T. & S.	NENE			22	14	SIMONSON, John		40.00									22	15	SMITH, Agatha			40.00		
2		SHAFFER, W. & D.			24.84	27	32	SIMONSON, T. & B.		90.00									20	29	SMITH, Arthur D., Jr.			40.00		

OWNERSHIP INDEX

PAGE SECTION NAME	LOCATION UNDER 5 ACRES	S/M OWNER NUMBER	ACRES	PAGE SECTION NAME	LOCATION UNDER 5 ACRES	S/M OWNER NUMBER	ACRES	PAGE SECTION NAME	LOCATION UNDER 5 ACRES	S/M OWNER NUMBER	ACRES	PAGE SECTION NAME	LOCATION UNDER 5 ACRES	S/M OWNER NUMBER	ACRES		
39 22 STATE OF WISCONSIN	1707*	23.05		OF NAT. RES.				HWY DEPT.	NENW		.42	32 1 SWANSON, Fred		36.89	16 16 SYRING, Lawrence G.	40.00	
39 22 STATE OF WISCONSIN		40.00		39 15 STATE OF WIS. DEPT.				36 10 STATE OF WIS.				32 16 SWANSON, Fred Jr.		40.00	27 1 SYRING, Marshall	32.92	
39 22 STATE OF WISCONSIN		195.00		OF NAT. RES.	320.00			HWY. DEPT.		119.39		13 16 SWANSON, George Jr.		40.00	27 2 SYRING, Marshall	160.00	
39 23 STATE OF WISCONSIN SWNW		6.42		39 23 STATE OF WIS. DEPT.				36 14 STATE OF WIS.				33 12 SWANSON, H. & E.		40.00	27 11 SYRING, Marshall	51.70	
39 23 STATE OF WISCONSIN	1708*	26.66		OF NAT. RES.	225.00			HWY. DEPT.		194.69		19 26 SWANSON, Harold		80.00	27 12 SYRING, Marshall	82.27	
39 23 STATE OF WISCONSIN		40.00		39 26 STATE OF WIS DEPT.				36 15 STATE OF WIS.				33 12 SWANSON, Harold		40.00	35 25 SYRING, Marshall	30.00	
39 23 STATE OF WISCONSIN		40.00		OF NAT. RES.	80.00			HWY. DEPT.		162.89		35 15 SWANSON, Harry	NWNE	3.80	35 25 SYRING, Marshall	53.00	
39 26 STATE OF WISCONSIN	1709*	13.06		39 26 STATE OF WIS. DEPT.				36 23 STATE OF WIS.				17 13 SWANSON, Hilda F.	SESE	3.18	35 25 SYRING, Marshall	210.75	
39 26 STATE OF WISCONSIN		80.00		OF NAT. RES.	260.00			HWY. DEPT.		258.05		32 27 SWANSON, Ivan		59.66	35 35 SYRING, Marshall	40.00	
39 27 STATE OF WISCONSIN		640.00		43 2 STATE OF WIS. DEPT.				37 7 STATE OF WIS.				32 9 SWANSON, J. & G.	1737*	9.00	35 35 SYRING, Marshall	80.00	
39 33 STATE OF WISCONSIN		40.00		OF NAT. RES.	163.84			HWY DEPT.	SESE	4.26		17 26 SWANSON, R. & M.	NWSE	3.00	35 36 SYRING, Marshall	308.24	
39 34 STATE OF WISCONSIN		40.00		43 3 STATE OF WIS. DEPT.				27 22 STATE OF WISCONSIN &				17 35 SWANSON, R. & M.	1738*	13.41			
39 34 STATE OF WISCONSIN		320.00		OF NAT. RES.	40.47			PATTISON STATE PARK	1722*	20.00		2 20 SWANSON, Ray &		40.00			
39 35 STATE OF WISCONSIN		640.00		43 8 STATE OF WIS. DEPT.				23 3 STATE PROPERTY	NWNE	1.43		ZOLLERS, Robert		40.00			
43 1 STATE OF WISCONSIN		186.79		OF NAT. RES.	42.72			3 14 SUGAR, J. G.		80.00		17 35 SWANSON, Raymond	1739*	15.00	5 31 TAFT, Wesley	SESE	1.84
43 2 STATE OF WISCONSIN		58.58		43 9 STATE OF WIS. DEPT.				24 21 SULLIVAN, Clyde	SENE	.44		17 11 SWANSON, Robert &		32.22	39 26 TAHTINEN, Emil	SENE	3.00
43 3 STATE OF WISCONSIN	1710*	19.34		OF NAT. RES.	280.67			18 18 SULLIVAN, D. & C.	NWSE	-----		Margaret		32.22	37 36 TAHTINEN, R.	SWNW	2.00
43 15 STATE OF WISCONSIN		40.00		43 10 STATE OF WIS. DEPT.				19 34 SULLIVAN, E. & S.	1723*	19.86		24 9 SWANSON, Ronald	SWSE	-----	31 1 TAHTINEN, R. & C.		39.25
43 22 STATE OF WISCONSIN		80.00		OF NAT. RES.	311.55			6 29 SULLIVAN, F. & J.	NESW	-----		33 14 SWANSON, S. & R.	NWNE	5.00	37 36 TAHTINEN, Richard	SWNW	2.00
43 26 STATE OF WISCONSIN		157.00		43 11 STATE OF WIS. DEPT.				6 29 SULLIVAN, J. & O.	NWSW	-----		33 14 SWANSON, S. & R.	NENE	5.00	32 3 TAIPALE, L. & C.		30.00
43 27 STATE OF WISCONSIN		200.00		OF NAT. RES.	560.00			37 8 SULLIVAN, L. & E.	NESE	5.00		32 1 SWANSON, Sandra	1740*	20.00	39 16 TAIPALE, Walter		120.00
43 34 STATE OF WISCONSIN		31.44		43 14 STATE OF WIS. DEPT.				6 29 SULLIVAN M. et al	NWSW	-----		33 11 SWANSON, Seegar	SESW	5.00	24 1 TAKKUNEN, P. & G.	SW	3.00
43 34 STATE OF WISCONSIN		40.00		OF NAT. RES.	480.00			6 29 SULLIVAN, Margaret		38.00		39 4 SWANSON, Sigfred		160.07	20 3 TALASKA, D. T. & L. J.	1752A*	20.00
43 34 STATE OF WISCONSIN		80.00		43 15 STATE OF WIS. DEPT.				36 36 SULLIVAN, R. & S.	NWNE	1.50		39 9 SWANSON, Sigfred		80.00	32 35 TALCOTT, R. & Y.	NE	-----
43 35 STATE OF WISCONSIN		80.00		OF NAT. RES. FCL	40.00			24 3 SULLIVAN, Vern		40.00		16 25 SWANBERG, James		77.15	22 22 TALLACKSON, C.	1752*	10.27
5 20 STATE OF WISCONSIN				43 15 STATE OF WIS. DEPT.				27 17 SUMMERFIELD,				17 30 SWANBERG, John W.		80.00	37 21 TALLBERG, Walter C.		80.00
CON. COMM.	NENE	1.50		OF NAT. RES. FCL	400.00			Dale & Brenda		39.45		6 1 SWANBERG, L. (LC)	SWSE	.72	37 22 TALLBERG, Walter C.		190.00
11 23 STATE OF WIS.				43 22 STATE OF WIS. DEPT.				27 9 SUMMERFIELD, Emil		105.98		6 12 SWANBERG, Loren &		1.44	2 29 TAMARACK HUNTING		40.00
CONS. COMM.		80.00		OF NAT. RES.	38.91			27 16 SUMMERFIELD, Emil		238.54		Mildred (LC)	NENW	1.44	LODGE, INC.		40.00
18 17 STATE OF WIS.				43 22 STATE OF WIS. DEPT.				15 7 SUMMIT COMMUNITY				3 7 SWANG, A. & K.		40.00	2 1 TAMARACK B	NENW	3.57
CONS. DEPT.		237.16		OF NAT. RES. FCL	120.00			CHURCH	SWNE	1.00		42 31 SWANSTROM, H. & P.		60.00	17 32 TANGEN, Theodore		34.95
33 11 STATE OF WIS.				43 22 STATE OF WIS. DEPT.				26 32 SUMMIT SCHOOL				42 32 SWANSTROM, H. & P.		120.00	4 36 TANNEHILL, Harry	NENE	-----
CONS. COMM.		37.00		OF NAT. RES.	318.91			DISTRICT	SWSE	1.84		13 26 SWANT, Marvin N.	SENE	1.51	4 36 TANNEHILL, Harry	NENE	-----
33 26 STATE OF WIS.				43 23 STATE OF WIS. DEPT.				30 26 SUNDBERG, Oscar EST.		40.00		4 25 SWAP, F. & E.	SESE	-----	39 25 TAPANI, D. & A.	1753*	10.00
CONS. COMM.	SWSW	7.50		OF NAT. RES.	520.00			37 2 SUNDHOLM, M. & A.		40.00		31 31 SWARNEY, John L.		40.00	39 14 TAPANI, Viola		91.59
18 10 STATE OF WIS. DEPT.				43 26 STATE OF WIS. DEPT.				8 32 SUNDQUIST, Charles		40.00		6 2 SWARTZ, Kendall	1742*	6.00	5 28 TAYLOR, E. &		71.35
NAT. RESOURCES		160.00		OF NAT. RES.	80.00			30 24 SUNDQUIST, D. & V.	1724*	20.00		2 27 SWEDBERG, J. Jr.		80.00	CONNOLLY, D.		-----
24 27 STATE OF WIS. DEPT.				43 27 STATE OF WIS. DEPT.				23 16 SUNDSTROM, Edward		80.00		2 26 SWEDBERG, John Jr.		40.00	5 21 TAYLOR, Elizabeth		-----
OF NAT. RES.		160.00		OF NAT. RES.	80.00			23 12 SUOMI, R. & D.		80.00		32 33 SWEDISH BAPTIST CH.	1743*	10.00	5 21 TAYLOR, H. G.	SESE	5.00
24 28 STATE OF WIS. DEPT.				43 28 STATE OF WIS. DEPT.				32 21 SUOMI, R. & D.	1725*	5.00		2 3 SWEDISH BAPTIST CH. SW		1.50	4 25 TAYLOR, James		-----
OF NAT. RES.		80.00		OF NAT. RES.	1715A* 24.00			23 10 SUOMI, Roy		36.86		2 3 SWEDISH MISSION		1.00	17 26 TAYLOR, James	NWSE	2.00
27 21 STATE OF WIS. DEPT.				43 33 STATE OF WIS. DEPT.				31 28 SUOMI, Roy & Doris	1727*	20.00		CHURCH	NWNW	1.00	31 2 TAYLOR, Mabel		80.00
OF NAT. RES.	SENE	7.50		OF NAT. RES.	1715B* 8.00			36 11 SUOMINEN, Arnold		80.00		38 20 SWENSON, Clifford		30.00	37 34 TAYLOR, Mabel		40.00
27 28 STATE OF WIS. DEPT.				43 34 STATE OF WIS. DEPT.				37 30 SUPERIOR COMMUNITY				2 3 SWENSON, Conrad et al		78.28	37 36 TAYLOR, Mabel	1755*	5.69
OF NAT. RES.	NWNE	2.09		OF NAT. RES.	40.00			CREDIT UNION	1728*	40.00		38 19 SWENSON, Hjalmer et al		80.00	31 2 TAYLOR, Mabel & Susan		80.00
33 2 STATE OF WIS. DEPT.				43 34 STATE OF WIS. DEPT.				20 12 SUPERIOR JT				2 4 SWENSON, John M.	1744*	5.00	25 10 TAYLOR, Mrs. Russell L.	1757*	5.00
OF NAT. RES.		348.31		OF NAT. RES.	80.00			SCHOOL DIST.#1		240.00		2 4 SWENSON, K. Margit		34.85	25 10 TAYLOR, Russell L.	1758*	5.00
33 3 STATE OF WIS. DEPT.				43 34 STATE OF WIS. DEPT.				21 7 SUPERIOR JT. SCHOOL				2 4 SWENSON, Milton		40.00	31 2 TAYLOR, Susan E.		120.00
OF NAT. RES.		314.39		OF NAT. RES.	160.00			DISTRICT #1		117.54		12 14 SWENSON, Ruth et al		41.41	30 31 TEASLEY, J. & D.	1759*	35.87
33 10 STATE OF WIS. DEPT.				43 35 STATE OF WIS. DEPT.				27 9 SUPERIOR RETRIEVER				24 23 SWENSON, Tony		160.00	5 6 TEFFT, R. & B.	1762*	20.00
OF NAT. RES.		138.25		OF NAT. RES.	80.00			CLUB	1729*	6.50		2 3 SWENSON, Torsten		40.00	25 25 TEIGEN, M. & D.	SWNW	4.75
33 11 STATE OF WIS. DEPT.				5 27 STATE OF WIS. DEPT.				27 15 SUPERIOR TRAP & GUN				2 4 SWENSON, Torsten		80.00	37 25 TEKIPPE, D. et al		38.00
OF NAT. RES.		160.00		OF VETERANS AFF.	NWNW	5.26		CLUB, INC.	1730*	16.00		5 19 SWENSON, Torsten	NWSW	2.20	36 10 TEKIPPE, E. & S.		39.06
33 22 STATE OF WIS. DEPT.				31 4 STATE OF WIS.				24 9 SUPPLICK, S. & L.		33.40		15 12 SWITZER, E. & G.		40.00	37 27 TEKIPPE, E. & S.		500.00
OF NAT. RES.		160.00		HWY. DEPT.	1716*	15.53		19 13 SUSEK, Charles et ux	1731*	12.26		27 11 SWITZER, E. & G.	1745*	23.22	37 18 TEKIPPE, Earl		40.00
33 26 STATE OF WIS. DEPT.				31 5 STATE OF WIS.				25 10 SUTHER, Hazel	1732*	20.00		35 34 SWITZER, Earnest		40.00	37 27 TEKIPPE, Earl		40.00
OF NAT. RES.	1713*	28.29		HWY. DEPT.	1717*	24.05		23 2 SUTHERLAND, Carl		119.30		24 16 SWORD, A. & A.	NW	.69	37 27 TEKIPPE, Susan K.		40.00
33 27 STATE OF WIS. DEPT.				31 9 STATE OF WIS.				37 7 SUTHERLAND, D. & B.	1733*	20.00		24 16 SWORD, Algot	SENE	1.37	31 20 TENER, H. G.	1764*	9.95
OF NAT. RES.		240.00		HWY. DEPT.	1718*	22.94		23 22 SUTHERLAND, H.	NWNE	1.12		13 36 SYKES, George &		80.00	23 3 TENNEY, J. & L.		71.02
39 2 STATE OF WIS. DEPT.				31 9 STATE OF WIS.				23 22 SUTHERLAND, Harold		38.00		Florence		80.00	42 35 TePOEL BROS.	1765*	10.00
OF NAT. RES.		178.71		HWY. DEPT.	1719A*	22.94		24 18 SUTHERLAND, J. & B.		35.35		27 22 SYLVESTER, John	1746*	15.00	42 25 TePOEL, D. & C.	1766*	6.17
39 3 STATE OF WIS. DEPT.				31 9 STATE OF WIS.				23 2 SUTHERLAND, Ronald	1734*	5.00		23 29 SYMER, P. & P.	1747*	10.00	42 25 TePOEL, Daniel T.		153.83
OF NAT. RES.		160.00		HWY. DEPT.	40.59			15 1 SUTHERLAND W. & D.		60.00		17 24 SYMER, Paul et ux	1748*	10.00	42 26 TePOEL, Daniel T.		640.00
39 3 STATE OF WIS. DEPT.				31 15 STATE OF WIS.				32 1 SWANSON, A. & G.	1735*	28.68		27 12 SYRING, Alvin	NW	2.00	42 35 TePOEL, Daniel T.		160.00
OF NAT. RES. FCL		240.00		HWY. DEPT.	1720*	19.24		32 1 SWANSON, A. & G.		80.00		36 31 SYRING, Carl		120.00	42 36 TePOEL, Daniel T.		160.00
39 4 STATE OF WIS. DEPT.				31 16 STATE OF WIS.				32 1 SWANSON, Alvin		39.62		35 36 SYRING, Carl Jr.		320.00	38 1 TEPOEL, L. & B.		80.00
OF NAT. RES.		75.00		HWY. DEPT.	1721*	9.13		27 6 SWANSON, Bret & Elva		135.33		36 31 SYRING, Carl Jr.		108.08	38 2 TEPOEL, L. & B.	1767*	15.00
39 10 STATE OF WIS. DEPT.				31 22 STATE OF WIS.				33 24 SWANSON, Doreen & John		25.83		5 9 SYRING, Elroy		51.90	38 1 TEPOEL, Leo C.		80.00
OF NAT. RES.		240.00		HWY. DEPT.	SESE	4.61		3									

OWNERSHIP INDEX

PAGE	SECTION	NAME	LOCATION	UNDER	SM	OWNER	ACRES	PAGE	SECTION	NAME	LOCATION	UNDER	SM	OWNER	ACRES	PAGE	SECTION	NAME	LOCATION	UNDER	SM	OWNER	ACRES
			5	5	NUMBER						5	5	NUMBER					5	5	NUMBER			
38	27	TE POEL, L. & B.	1768*	20.00				22	7	THOMPSON, W. & M.	SWSW		.14					31	28	TOTEMEIER, Carl A.			75.30
38	28	TE POEL, L. & B.		100.00				14	10	THOMPSON, Wesley (LC)			280.00					31	28	TOTEMEIER, C. Otho	NESE		1.00
39	6	TE POEL, T. & M.		80.00				27	19	THOMPSON, Wilson			321.36					31	28	TOTEMEIER, R. & E.			39.00
4	23	TEPPEN, Lyle	SWSW	-----				38	32	THOMSEN, Joyce			38.50					22	4	TOURVILLE, Henry			
4	23	TEPPEN, T. H.	SWSW	-----				30	31	THOMSON, Verajane			40.00					c/o	WHITEWATER TIMBRDLS.	1795*		40.00	
35	22	TERRELL, George	SWNE	10.00				37	33	THORSELL, E. & M.	NWNW		1.00					23	15	TOUVE, Amelia			40.00
12	31	TERRY, Edna	SESW	.37				17	11	THORSELL, Linda & John Jr.			60.00					31	16	TOUVE, Norman	1796*		14.00
27	23	TERRY, Forrest D.		40.00				39	4	THOREEN, Joan & Roy			80.00					31	16	TOUVE, Norman	NESE		4.00
30	21	TERRY, R. & M.		20.00				17	22	THORNELL, David			75.00					30	27	TOWN HALL	NWNW		1.00
6	29	TESKE, John	NWNE	1.23				32	23	THORP, Donald			80.00					31	4	TOWN OF AMNICON			80.00
3	7	TESSAROLO, Robert A.	1770*	20.00				24	14	THORP, Donald R.			120.00					31	9	TOWN OF AMNICON			80.00
7	4	TESSMER, T. & E.	1771*	18.00				30	20	THORP, Donald R.			40.00					31	10	TOWN OF AMNICON			40.00
7	4	TESSMER, Theresa		160.00				23	3	THORP FINANCE CORP.	1782*		12.70					31	13	TOWN OF AMNICON			320.00
6	29	TETER, C. & E.	SWSW	4.00				33	2	THORPE (LC)	1782A*		20.00					31	14	TOWN OF AMNICON			120.00
36	24	THATRAULT, Bonnie		40.00				23	22	THORSEN, W. et al	NWSE		.86					31	15	TOWN OF AMNICON			120.00
24	12	THATCHER, Robert	NW	-----				24	22	TIDSTROM, Dr. Fred			60.00					32	16	TOWN OF AMNICON			240.00
15	32	THAYER, Emory		40.00				35	27	TILLS, J. & D.	SW		2.00					32	17	TOWN OF AMNICON			167.26
13	8	THAYER, Jos. Sr. (LC) & THEIEN, H.		80.00				17	25	TIMBER, H. & G.	NESE		.17					32	18	TOWN OF AMNICON			80.00
13	26	THAYER, S. & J. Sr.	NESE	4.50				17	14	TIMBLIN, Ronald			40.00					37	19	TOWN OF AMNICON	NESE		2.94
5	13	THEDE, A. & S.		44.00				4	26	TIMM, Della et al			38.80					37	21	TOWN OF AMNICON			440.00
5	21	THEIDE, John C.	NENE	1.30				26	35	TIMMER, Clarence	1783*		20.00					37	23	TOWN OF AMNICON			80.00
17	13	THEIEN, Alice et al	1772*	14.69				34	31	TIMMER, Jerome & Anna			92.69					37	24	TOWN OF AMNICON			120.00
18	31	THEIEN, H. & A.	SWSE	3.00				20	3	TIMMER, Minnie	1784*		5.00					37	26	TOWN OF AMNICON	NENW		1.50
18	32	THEIEN, H. & A.	1773*	27.09				23	2	TIMMONS, Lois	1785*		5.03					37	30	TOWN OF AMNICON			203.70
23	23	THEIEN, H. & A.		2.10				5	13	TINKER, Doris H.	NENE		3.00					37	33	TOWN OF AMNICON			219.80
23	36	THEIEN, H. & A.		76.16				17	26	TITLE, G. & V.	1786*		6.37					37	35	TOWN OF AMNICON	NW		.50
17	13	THEIEN, Herbert		40.00				5	1	TJADER, L. or E.	NWNW		3.00					38	30	TOWN OF AMNICON			40.00
23	24	THEIEN, Herbert	NWSW	2.10				11	36	TJADER, L. & E.	SWSW		.55					22	22	TOWN OF BENNETT	NWNE		1.85
23	36	THEIEN, Herbert		38.47				21	36	TJADER, Joseph	1787*		10.00					24	16	TOWN OF BENNETT	SENE		-----
17	13	THEIEN, John G.		90.00				8	16	TJADER, Leslie			40.00					24	28	TOWN OF BENNETT			40.00
27	31	THEILE, Gerald		40.00				2	20	T M C, INC. (LC)			120.00					25	12	TOWN OF BRULE			80.00
11	13	THIEDE, A. & B.	SWSE	1.00				2	29	T M C, INC. (LC)			40.00					33	13	TOWN OF BRULE			61.57
37	36	THIELE, Robert H.	1775*	15.20				32	27	TN OF HAWTHORNE	SWSW		6.10					33	14	TOWN OF BRULE	NENE		-----
20	32	THILL, Bernard A.		80.00				26	8	TOBIN, C. & E.			76.48					33	14	TOWN OF BRULE	NESW		.84
6	34	THIRY, Gerald et al		80.00				26	8	TOBIN, Charles			80.00					39	13	TOWN OF BRULE	NWSW		.41
19	25	THOM, Norma	NENE	1.00				26	10	TOBIN, G. & N.	SWNW		2.96					39	14	TOWN OF BRULE	NWSE		.50
26	10	THOMAS, D. & B.		32.00				37	21	TODAH, James F.			80.00					39	24	TOWN OF BRULE			40.00
26	27	THOMAS, Earl (LC)		240.00				37	28	TODAH, James F.			66.50					4	4	TOWN OF CLOVERLAND			40.00
17	26	THOMAS, Edna	NDNE	2.00				6	1	TODD, Christopher	1789*		9.00					39	2	TOWN OF CLOVERLAND	1798*		19.25
16	17	THOMAS, Tom		80.00				6	29	TODD, F. & V.	SENE		-----					39	6	TOWN OF CLOVERLAND			-----
33	6	THOMAS, Vernon	NE	5.00				4	36	TODD, M. & M.	NE		-----					42	13	TOWN OF CLOVERLAND	NWNW		1.40
39	1	THOMFORD, N. & P.		80.00				5	31	TODD, M. & M.	NW		-----					42	13	TOWN OF CLOVERLAND			27.06
43	25	THOMFORD, Neil		117.50				4	23	TOKARCZYK, Raymond & Doris	NESE		-----					42	35	TOWN OF CLOVERLAND			3.00
14	5	THOMPSON, Clem		80.00				20	28	TOLAND, J. et ux			120.00					43	10	TOWN OF CLOVERLAND	SWSW		3.00
14	8	THOMPSON, Clem		160.00				11	10	TOLLANDER, C. & E.	1790*		5.00					43	10	TOWN OF CLOVERLAND			1.50
14	9	THOMPSON, Clem		40.00				3	5	TOLLANDER, Charles			118.32					43	15	TOWN OF CLOVERLAND	SESE		3.00
14	4	THOMPSON, Clement		200.00				36	36	TOLLEFSON, C. & D.	NE		1.50					43	22	TOWN OF CLOVERLAND	NENE		1.09
30	29	THOMPSON, D. et al	1776*	10.00				18	31	TOLLEFSON, C. & M.	SESE		7.00					43	22	TOWN OF COVERLAND	SENE		1.09
27	35	THOMPSON, D. & S.		40.00				36	25	TOLLERS, Clarence	SWSE		2.58					43	25	TOWN OF COVERLAND			1.50
27	14	THOMPSON, David	NE	12.00				30	10	TOLLERS, Lorraine			80.00					43	33	TOWN OF COVERLAND			2.00
13	25	THOMPSON, Donald	SWNE	.75				30	11	TOLLERS, Lorraine			40.00					43	33	TOWN OF COVERLAND			2.00
37	29	THOMPSON, E.	SESE	2.44				37	26	TOLLIVER, Thora			78.50					43	33	TOWN OF COVERLAND			1.50
37	33	THOMPSON, Elizabeth	1778*	40.00				32	27	TOLO, W. & P.			40.00					43	33	TOWN OF COVERLAND	SWSE		2.00
16	25	THOMPSON, G. & E.		40.00				43	24	TOMANY, Lloyd Jr.			160.00					36	9	TOMCO STUDS, INC.			75.00
4	36	THOMPSON, Gordon	SENE	-----				27	22	TOMCZAK, Eugene	NW		15.00					23	14	TOMCZAK, John			68.36
27	20	THOMPSON, J. & A.	SWSE	6.15				23	13	TOMCZAK, Joseph			120.00					35	28	TOMCZAK, Leonard	SESE		9.05
27	26	THOMPSON, James	NENE	2.00				11	21	TONYAN, Elsie			40.00					11	21	TONYAN, Elsie			40.00
14	4	THOMPSON, John		40.00				17	27	TOOLEY, C. & I.			40.00					23	36	TOPPING, Dan M.			51.13
8	34	THOMPSON, Kenneth & YONDER, Dawn S.		80.00				21	7	TORGERSON, L.	1791*		10.00					21	7	TORGERSON, L.			10.00
30	3	THOMPSON, M.	1778A*	20.00				20	2	TORGERSON, Lloyd			30.00					20	2	TORGERSON, Lloyd			30.00
30	21	THOMPSON, Mae		40.00				10	16	TORGERSON, Marvin	1792*		20.00					10	16	TORGERSON, Marvin			20.00
27	20	THOMPSON, Marvin	1779*	16.00				40	30	TORIAK, M.	1793*		52.80					40	30	TORIAK, M.	1793*		52.80
21	12	THOMPSON, Merrill	NWSW	2.00				32	25	TORNES, A. & M.	1794*		12.00					32	25	TORNES, A. & M.			12.00
30	4	THOMPSON, Mildred H.		20.00				38	31	TORREY'S FURNITURE CLINIC	SESE		4.00					38	31	TORREY'S FURNITURE CLINIC	SESE		4.00</

OWNERSHIP INDEX

PAGE	SECTION	NAME	LOCATION UNDER 5 ACRES	SM. OWNER NUMBER	ACRES	PAGE	SECTION	NAME	LOCATION UNDER 5 ACRES	SM. OWNER NUMBER	ACRES	PAGE	SECTION	NAME	LOCATION UNDER 5 ACRES	SM. OWNER NUMBER	ACRES	PAGE	SECTION	NAME	LOCATION UNDER 5 ACRES	SM. OWNER NUMBER	ACRES
32	27	WALLACE, John W.			80.00	32	26	WASSGREN, Fritz			5.4	36	29	WERMTER, Howard			30.00	2	6	WHITEWATER TIMBERLANDS			40.00
15	11	WALLACE, Wm. & E.			40.00	20	29	WATERS, J. & M.	1899*		10.00	31	20	WERMTER, K. & G.	1913*		10.00	2	7	WHITEWATER TIMBERLANDS			40.00
36	31	WALLASTON, Frank	1877*		10.90	24	16	WATLO, M. et al	SE		-----	31	20	WERMTER, Kurt			40.51	2	8	WHITEWATER TIMBERLANDS			40.00
27	27	WALLGREN, John	NENE		12.13	31	32	WATSON, Basil			60.00	31	28	WERMTER, Kurt			38.00	2	12	WHITEWATER TIMBERLANDS			80.00
21	12	WALLIN, Anna & HAGLUND, Alvin	SWNE		1.50	31	33	WATSON, Basil			40.00	37	19	WERMTER, M. & P.			86.45	2	17	WHITEWATER TIMBERLANDS			80.00
39	20	WALLIN, C. & F.	SWSE		5.00	31	5	WATSON, C. & J.	1900*		5.96	37	18	WERMTER, M. & P.	1913A*		8.27	2	19	WHITEWATER TIMBERLANDS			186.93
39	20	WALLIN, H. & C.			35.00	11	33	WATSON, Paul	1901*		6.00	36	24	WERMTER, Marvin			80.00	2	31	WHITEWATER TIMBERLANDS			54.47
36	32	WALLIN, Laura	1878*		10.00	27	22	WATT, M. & J.	SWNW		2.25	3	19	WERMTER, Marvin			164.13	3	7	WHITEWATER TIMBERLANDS LTD.			40.00
27	5	WALLIN, M. & G.			97.08	19	6	WAUPUN CLUB, INC.	NENE		1.78	3	16	WERNER, Burnett			79.00	6	21	WHITEWATER TIMBERLANDS			80.00
30	17	WALLIN, Terry			40.00	35	8	W D S M, INC.			52.77	26	25	WERNER, C. & J.			80.00	26	2	WHITEWATER TIMBERLANDS 1929*			40.00
39	13	WALLIN, Vieno	1879*		20.00	9	22	WEARTH, Edwin			80.00	26	26	WERNER, C. & J.			33.00	26	3	WHITEWATER TIMBERLANDS			40.00
39	18	WALLMAN, Edward			60.00	13	26	WEBB, George	SESW		1.00	36	32	WEIBLEWSKI, Robert	1914*		10.00	26	8	WHITEWATER TIMBERLANDS 1930*			7.64
39	18	WALMAN, Edward			80.00	13	34	WEBB, Richard et al	1902*		10.00	37	31	WESSMAN, Sinto	T49N 1915*		13.11	26	18	WHITEWATER TIMBERLANDS			38.74
38	13	WALMAN, Edward R.	1880*		20.00	17	29	WEBER, A. J.			40.00	18	17	WEST, Everett C.	1916*		28.00	33	1	WHITEWATER TIMBERLANDS			40.00
38	13	WALMAN, Hannah			40.00	7	26	WEBER, John et al			400.00	11	19	WEST, Howard et al (BAWL-SUM ACRES)			76.94	34	8	WHITEWATER TIMBERLANDS, 1931*			24.21
39	18	WALMAN, Hannah	1881*		20.00	4	36	WEBER, R. & J.	SWNE		.91	4	24	WEST, J. & L.			7.00	34	9	WHITEWATER TIMBERLANDS			180.61
39	18	WALMAN, Hannah	1882*		20.00	23	16	WEBSTER, H. & M.			76.74	32	25	WEST, R. & C.	NESW		1.61	34	10	WHITEWATER TIMBERLANDS			42.86
39	18	WALMAN, Hannah	1883*		21.19	23	25	WEBSTER, Harry	1902A*		21.74	24	16	WESTBERG, Edward	SE		-----	34	11	WHITEWATER TIMBERLANDS			67.60
39	18	WALMAN, Hannah			40.00	23	3	WEBSTER, Jasper	NWNE		1.00	24	29	WESTBERG, Edward (LC)			40.00	34	13	WHITEWATER TIMBERLANDS			49.77
39	16	WALMAN, Melvin			40.00	35	34	WEBSTER, L. & M.	NW		8.20	23	15	WESTER, Ethel			67.94	34	14	WHITEWATER TIMBERLANDS 1932*			16.00
39	21	WALMAN, Ora J.			39.44	27	26	WEBSTER, M. & L.	SENE		6.60	23	25	WESTER, H. & M.	1918*		21.74	34	14	WHITEWATER TIMBERLANDS			36.55
39	7	WALROOS, A. & E.			43.67	36	30	WEBSTER, Mary	1903*		10.00	17	35	WESTER, P. & C.			40.00	34	15	WHITEWATER TIMBERLANDS			34.93
39	18	WALROOS, A. & E.	1884*		21.39	32	9	WEDAN, M. J. & KOENIG, David Sr.			40.00	39	23	WESTER, R. & M.	1919*		13.34	34	16	WHITEWATER TIMBERLANDS			136.01
12	18	WALSKEY, W. & R.	NENW		3.06	27	27	WEDAN, Merton	1904*		6.54	23	29	WESTER, V. & D.			80.00	34	17	WHITEWATER TIMBERLANDS			80.00
12	18	WALSKEY, William	NW		3.06	37	8	WEDDLE, J. & H.	NWNE		5.00	36	25	WESTERBERG, J.	SWSE		.60	34	19	WHITEWATER TIMBERLANDS			37.03
18	30	WALT, Mary Ann L.	1885*		12.50	11	28	WEDGE, H. & L.	NESE		.34	17	24	WESTERLUND, C.	SESW		-----	34	21	WHITEWATER TIMBERLANDS			36.32
19	24	WALTER BREWING CO.	1886*		5.00	2	2	WEEKS, Mrs. H. M.	1905*		20.00	17	32	WESTERLUND, N. & J			80.00	34	22	WHITEWATER TIMBERLANDS			115.47
5	27	WALTERS, D. & S.	NENW		10.43	20	29	WEGLARZ, M. et al	SESE		4.40	31	1	WESTERMANN, D. & D.	NWSE		4.64	34	23	WHITEWATER TIMBERLANDS			358.54
18	19	WALTON, William Jr.	NWSW		1.07	24	12	WEHMANEN, Arden D.	1906*		10.00	27	25	WESTLUND, Harland			40.00	34	24	WHITEWATER TIMBERLANDS			40.00
21	5	WANEK, C. & D.			104.59	33	30	WEIHER, W. & C.			63.94	27	22	WESTLUND, K. et al	NW		.69	34	24	WHITEWATER TIMBERLANDS			73.75
4	22	WANEK, E. & L.	SESW		-----	11	36	WEINGARTNER, A. & B.	SESE		-----	27	32	WESTLUND, W. & J.	SENE		2.00	34	25	WHITEWATER TIMBERLANDS			120.00
21	30	WANEK, E. & L.	1887*		5.00	30	15	WEINSTEIN, H. A.			200.00	27	33	WESTLUND, W. & J.			47.89	34	26	WHITEWATER TIMBERLANDS			40.00
21	29	WANEK, Rhein			40.00	35	14	WEINSTEIN, Hyman			72.78	22	15	WESTLUND, Warren	SESE		.37	34	27	WHITEWATER TIMBERLANDS			150.00
21	30	WANEK, Rhein			80.00	36	10	WEIR, O. B.	1907*		10.00	31	8	WESTMAN, B. & J.			90.21	34	28	WHITEWATER TIMBERLANDS 1933*			16.80
21	19	WANEK, Rhein J.			40.00	24	2	WEISNER, Alvin S.	NE		4.40	35	22	WESTMAN, B. & J.	NWSE		1.43	34	28	WHITEWATER TIMBERLANDS			90.00
21	19	WANEK, William	1887A*		36.48	24	1	WEISNER, Wilford	SW		3.00	35	22	WESTMAN, B. & J.	NWSE		4.00	34	32	WHITEWATER TIMBERLANDS 1934*			29.63
21	30	WANEK, William			72.09	35	15	WEISS, Elsie et al			104.58	37	31	WESTMAN, B. & J.	1920*		10.00	34	32	WHITEWATER TIMBERLANDS			40.00
21	1	WANGERIN, Gus	1888*		7.00	26	33	WEISS, Harold			36.90	35	22	WESTMAN, B. & J.	NWSE		2.30	34	33	WHITEWATER TIMBERLANDS			50.00
24	2	WANGERIN, Gus	SE		-----	36	13	WELCH, Vern			80.00	35	22	WESTMAN, Berton			44.51	34	34	WHITEWATER TIMBERLANDS			206.85
4	24	WANLESS, K. (LC)	1889*		7.73	33	11	WELLMAN, W. & J.	SESW		5.00	35	22	WESTMAN, Lottie	1921*		20.00	38	17	WHITEWATER TIMBERLANDS			40.00
5	31	WANLESS, K. (LC)	NWNE		8.26	3	8	WELLS, C. & L.			40.00	17	1	WESTRUD, Raymond			111.14	42	13	WHITEWATER TIMBERLANDS			173.81
4	23	WANLESS, Kathryn	1890*		7.50	33	14	WELLS, Frederick III			77.50	33	2	WEYANDT, Dorothy	1922*		20.00	42	14	WHITEWATER TIMBERLANDS 1935*			17.70
4	26	WANLESS, Kay (LC)	1891*		10.00	37	34	WELLS, Howard	1909*		8.90	33	2	WEYANDT, Dorothy			78.40	42	36	WHITEWATER TIMBERLANDS			80.00
10	16	WANNER, G. & C.	1892*		20.00	27	27	WELSHINGER, Allan	SWNE		5.01	33	14	WEYANDT, Rolls			78.40	43	36	WHITEWATER TIMBERLANDS			40.00
5	19	WARD, A. Millard	NWSW		1.60	17	24	WELTER, Nolen	NWSE		2.00	25	3	WEYERHAUSER, F. T.	SESE		6.00	35	35	WHITEWATER TIMBERLANDS LTD.	T49N		100.00
23	12	WARD, Clarence			80.00	17	24	WELTER, Robert	NWSE		3.32	38	9	WEYERS, D. & G.			152.91	2	1	WHITEWATER TIMBERLANDS			79.78
23	12	WARD, Clarence (LC)			40.00	38	26	WELTER, Signe			35.00	38	15	WEYERS, D. & G.			79.85	2	1	WHITEWATER TIMBERLANDS			210.56
23	12	WARD, Clarence (LC)			40.00	38	35	WELTER, Signe	SWSW		-----	11	36	WHALEN, Irene	SESE		1.00	2	2	WHITEWATER TIMBERLANDS			338.28
24	15	WARD, R. & P.	SW		2.60	36	13	WELTER, W. & A.	1910*		10.00	17	2	WHEELER, Frank L.			56.14	2	2	WHITEWATER TIMBERLANDS			304.37
31	6	WARNECKE, F. & M.			36.71	6	2	WEMISSEM INC.			40.00	23	22	WHELAN, W. & A.	1925*		12.50	2	2	WHITEWATER TIMBERLANDS			595.26
31	9	WARNER, C. & E. (LC)			33.83	21	13	WENDELBO, Myrtle	NWNW		13.08	24	16	WHEREATT, W. & J.	SENE		.48	2	3	WHITEWATER TIMBERLANDS			320.00
10	34	WARNER, Richard	1893*		6.75	9	19	WENSTAD, Thomas			80.00	3	8	WHITE, Allen	SWSW		4.75	2	4	WHITEWATER TIMBERLANDS			425.50
42	28	WARNER, Robert C.	1894*		20.00	39	24	WENTALA, Arnold			40.00	35	22	WHITE, Beverly & Dennis	1926*		20.00	2	5	WHITEWATER TIMBERLANDS			160.00
9	19	WARNS, Helmut			80.00	39	13	WENTALA, Mary	1912*		9.75	12	30	WHITE, Emma G.	NESE		5.00	2	5	WHITEWATER TIMBERLANDS			80.00
38	4	WARREN, Eugene			82.01	39	24	WENTELA, Arnold			40.00	32	19	WHITE, Ezra & Deloris			37.14	2	6	WHITEWATER TIMBERLANDS			120.00
38	16	WARREN, Eugene			240.00	39	24	WENTELA, Arnold R.			40.00	21	14	WHITE, Joseph F.			61.05	2	5	WHITEWATER TIMBERLANDS			280.00
38	9	WARREN, Eugene D.			80.00	32	34	WENTELA, Arvid	NENE		2.50	31	11	WHITE, M. & C.			80.00	2	5	WHITEWATER TIMBERLANDS			120.00
36	36	WARREN, Leroy																					

OWNERSHIP INDEX

PAGE	SECTION	NAME	LOCATION	S/ACRES	S/OWNER	NUMBER	ACRES	PAGE	SECTION	NAME	LOCATION	S/ACRES	S/OWNER	NUMBER	ACRES	PAGE	SECTION	NAME	LOCATION	S/ACRES	S/OWNER	NUMBER	ACRES		
		LTD. FCL				400.00				LTD. FCL			1940*	40.00				20	1	WIBERG, Mervin C.			1945*	20.00	
26	22	WHITEWATER TIMBERLANDS,								6	WHITEWATER TIMBERLANDS								17	2	WICHLUND, D. & E.			1946*	7.82
		LTD. FCL				480.00				LTD. FCL				109.48					26	32	WICK, John	SWSE		.96	
26	23	WHITEWATER TIMBERLANDS,								7	WHITEWATER TIMBERLANDS								30	11	WICK, J. & D.			72.93	
		LTD. FCL				280.00				LTD. FCL				40.00					30	3	WICK, Kenneth B.			1947*	17.11
26	24	WHITEWATER TIMBERLANDS,								5	WHITEWATER TIMBERLANDS								33	30	WICK, Mark & Jo			1948*	19.20
		LTD. FCL				233.45				LTD. FCL				40.00					37	10	WICK, Mark O.			40.00	
26	34	WHITEWATER TIMBERLANDS,								6	WHITEWATER TIMBERLANDS								37	34	WICK, Mark O.	T49N	1949*	10.25	
		LTD. FCL				1938*	40.00			LTD. FCL				1941*	38.84				21	18	WICK, Ronald			30.00	
30	9	WHITEWATER TIMBERLANDS								4	WHITEWATER TIMBERLANDS,								37	7	WICKEN, Harold			39.82	
		LTD. FCL				1938A*	40.00			LTD. FCL				40.00					37	18	WICKEN, Harold			1949*	23.00
30	13	WHITEWATER TIMBERLANDS								8	WHITEWATER TIMBERLANDS,								35	14	WICKLUND, D. & L.			33.90	
		LTD. FCL				226.96				LTD. FCL				40.00					31	7	WICKLUND, Dennis E.			1950*	18.65
32	10	WHITEWATER TIMBERLANDS								13	WHITEWATER TIMBERLANDS								4	36	WICKLUND, R. & B.	SENW		-----	
		LTD. FCL				80.00				LTD. PFC				173.81					23	27	WICKRE, Lloyd			85.25	
34	13	WHITEWATER TIMBERLANDS,								22	WHITEWATER TIMBERLANDS								35	26	WICKSTROM, James			30.90	
		LTD. FCL				80.00				LTD. PFC				282.46					38	19	WICKSTROM, John			73.13	
34	15	WHITEWATER TIMBERLANDS,								23	WHITEWATER TIMBERLANDS								36	32	WICKSTROM, R. & B.			40.00	
		LTD. FCL				600.00				LTD. PFC				391.88					2	1	WIEBERDINK, Arthur			1951*	15.00
34	14	WHITEWATER TIMBERLANDS,								24	WHITEWATER TIMBERLANDS								6	1	WIECHERT, James	SWSE		-----	
		LTD. FCL				442.56				24	WHITEWATER TIMBERLANDS								18	31	WIEMANN, T. & J.	NESE		5.00	
34	16	WHITEWATER TIMBERLANDS,								25	WHITEWATER TIMBERLANDS								37	7	WIEMER, W. & V.			30.00	
		LTD. FCL				480.00				25	WHITEWATER TIMBERLANDS								37	8	WIEMER, W. & V.			60.00	
34	17	WHITEWATER TIMBERLANDS								25	WHITEWATER TIMBERLANDS								23	4	WIISANEN, T. & N.	NENE		.31	
		LTD. FCL				360.00				LTD. FCL				40.00					38	27	WIITALA, Axel			1952*	5.00
34	18	WHITEWATER TIMBERLANDS,								27	WHITEWATER TIMBERLANDS								37	22	WIITALA, E. & N.			1953*	10.00
		LTD. FCL				41.61				LTD. PFC				420.00					22	3	WILBER, Gerald			80.00	
34	19	WHITEWATER TIMBERLANDS,								28	WHITEWATER TIMBERLANDS								2	16	WILCOX, David et al			160.00	
		LTD. FCL				41.79				LTD. FCL				1942*	40.00				32	31	WILCOZEWSKI, F. & E.	SE		5.00	
34	19	WHITEWATER TIMBERLANDS,								32	WHITEWATER TIMBERLANDS								26	35	WILES, Franklin			1955*	20.00
		LTD. FCL				82.93				LTD. FCL				160.00					36	8	WILES, Franklin & ROBINSON, Edward			34.43	
34	20	WHITEWATER TIMBERLANDS,								34	WHITEWATER TIMBERLANDS								38	26	WILGREN, Arvid			50.00	
		LTD. FCL				120.00				LTD. PFC				40.00					38	25	WILGREN, Arvid et al	SWNE		2.51	
34	21	WHITEWATER TIMBERLANDS,								34	WHITEWATER TIMBERLANDS								39	25	WILGREN, Elizabeth			1956*	20.00
		LTD. FCL				551.45				LTD. FCL				80.00					38	26	WILGREN, Helen et al			1957*	29.49
34	22	WHITEWATER TIMBERLANDS,								1	WHITEWATER TIMBERLANDS								39	25	WILGREN, Rodney			1958*	20.00
		LTD. FCL				111.57				LTD. FCL				114.00					39	24	WILGREN, Wilho			39.95	
34	22	WHITEWATER TIMBERLANDS,								12	WHITEWATER TIMBERLANDS								39	13	WILGREN, Wilho			40.00	
		LTD. FCL				320.00				LTD. FCL				40.00					38	21	WILJONEN, William			1959*	5.00
34	23	WHITEWATER TIMBERLANDS,								12	WHITEWATER TIMBERLANDS								5	27	WILKINSON, F. & V.			40.00	
		LTD. FCL				95.00				LTD. FCL				480.00					6	2	WILKINSON, F. & V.			40.00	
34	24	WHITEWATER TIMBERLANDS,								13	WHITEWATER TIMBERLANDS								6	14	WILKINSON, F. & V.			56.55	
		LTD. FCL				375.85				LTD. FCL				600.00					6	1	WILKINSON, Genevieve			80.55	
34	25	WHITEWATER TIMBERLANDS								16	WHITEWATER TIMBERLANDS								6	2	WILKINSON, Genevieve			81.31	
		LTD. FCL				400.00				LTD. FCL				500.00					12	35	WILKINSON, Genevieve			40.00	
34	25	WHITEWATER TIMBERLANDS								17	WHITEWATER TIMBERLANDS								3	8	WILKENING, H. A.			40.00	
		LTD. FCL				40.00				LTD. FCL				586.33					26	23	WILL, G. & S.			25.13	
34	26	WHITEWATER TIMBERLANDS,								18	WHITEWATER TIMBERLANDS,								26	23	WILL, Gerald			39.58	
		LTD. FCL				600.00				INC. FCL				302.25					26	24	WILL, Gerald			40.00	
34	27	WHITEWATER TIMBERLANDS								19	WHITEWATER TIMBERLANDS								26	24	WILL, Gerald & Sandra			33.76	
		LTD. FCL				40.00				LTD. FCL				320.00					36	23	WILLCOCKS, Harold			33.66	
34	27	WHITEWATER TIMBERLANDS								20	WHITEWATER TIMBERLANDS								37	8	WILLIAMS, A. & I.	SESW		.79	
		LTD. FCL				308.44				LTD. FCL				640.00					32	11	WILLIAMS, Albert			1960*	25.00
34	28	WHITEWATER TIMBERLANDS								21	WHITEWATER TIMBERLANDS								39	20	WILLIAMS, Alice			40.00	
		LTD. FCL				453.78				LTD. FCL				560.00					39	20	WILLIAMS, Billie D.			80.00	
34	29	WHITEWATER TIMBERLANDS,								24	WHITEWATER TIMBERLANDS								38	13	WILLIAMS, Billy & Lois			180.00	
		LTD. FCL				640.00				LTD. FCL				40.00					31	34	WILLIAMS, C. & L.			40.00	
34	30	WHITEWATER TIMBERLANDS,								28	WHITEWATER TIMBERLANDS								7	20	WILLIAMS, C. R.			1961*	22.00
		LTD. FCL				161.83				LTD. FCL				1943*	16.00				23	3	WILLIAMS, Cecil			1962*	26.92
34	31	WHITEWATER TIMBERLANDS,								28	WHITEWATER TIMBERLANDS								31	34	WILLIAMS, Cecil A., Jr.			80.00	
		LTD. FCL				45.04				LTD. FCL				360.00					8	28	WILLIAMS, Delores et al			80.00	
34	32	WHITEWATER TIMBERLANDS,								29	WHITEWATER TIMBERLANDS								8	14	WILLIAMS, Delores S. et al			640.00	
		LTD. FCL				537.66				LTD. FCL				640.00					8	15	WILLIAMS, Delores S. et al			80.00	
34	33	WHITEWATER TIMBERLANDS,								30	WHITEWATER TIMBERLANDS								21	18	WILLIAMS, E. & H.			80.00	
		LTD. FCL				1939*	20.00			LTD. FCL				598.75					23	6	WILLIAMS, Edwin			40.00	
34	33	WHITEWATER TIMBERLANDS,								11	WHITEWATER TIMBERLANDS,								31	33	WILLIAMS, Gary L.			1963*	10.00
		LTD. FCL				60.00				LTD. (LC)				1944*	14.62				21	7	WILLIAMS, H. & L.			40.00	
34	35	WHITEWATER TIMBERLANDS,																							

OWNERSHIP INDEX

PAGE	SECTION	NAME	LOCATION UNDER SW CORNER	OWNER NUMBER	ACRES	PAGE	SECTION	NAME	LOCATION UNDER SW CORNER	OWNER NUMBER	ACRES
		KREMER, James			86.89	12	31	YOUNGQUIST, R.	SSSW		-----
36	30	WOZNY, Jacob P.	1985*		10.00	10	13	YOUNGQUIST, Russell			60.00
4	36	WROBLE, Marie	SWNE		.46	39	13	YRJANAINEN, Elmer	SWNW		1.00
3	8	WRIGHT, Benjamin			36.99	25	15	YRJANAINEN, L. & L.			31.50
5	13	WRIGHT, C. Jr. (LC)	NENE		-----	32	25	YRJANAINEN, L. & L.			39.56
5	13	WRIGHT, C. & LYNCH, J. (LC)			26.00	32	36	YRJANAINEN, L. & L.			34.96
5	13	WRIGHT, Charles Jr.	NENE		-----	Z					
19	14	WRIGHT, Dalton J.	1986*		20.67	35	34	ZABIT, Nicholas			81.88
5	13	WRIGHT, G. & C.			59.00	42	28	ZABIT, Nicholas W.	2005*		20.00
5	13	WRIGHT, Gladys M.	NENE		-----	32	3	ZACH, R. & S.	NENE		.89
39	26	WRIGHT, Helen	SWNE		4.94	32	3	ZACH, Robert	NENE		.50
31	34	WRIGHT, K. & H.	1987*		12.50	31	21	ZACHAU, F. Dewey			37.50
11	33	WRIGHT, Myrtle	1988*		25.00	31	21	ZACHAU, F. & J.	2006*		5.00
17	26	WRIGHT, Ronald	SWSE		1.00	17	24	ZACHAU, H. & W.			-----
5	23	WUNDERLICH, M. & W.	1989*		10.00	27	34	ZACHAU, Jeanine	2007*		5.00
38	36	WUORI, Gilbert	1990*		10.00	24	12	ZAGORSKI, Elizabeth			40.00
38	36	WUORI, Jeffrey	1991*		10.00	24	12	ZAGORSKI, Joseph			68.13
38	36	WUORI, O. & V.	1992*		18.50	35	14	ZAKOWSKI, John	2008*		29.82
38	36	WUORI, Paul	SWSW		3.67	35	11	ZALAZNIK, Leo Jr.	2009*		8.68
37	34	WUORI, Ray	1992A*		10.00	35	12	ZALAZNIK, Leo Jr.			145.51
38	36	WUORI, R. & E.	NWSW		1.00	27	36	ZAMBORI, Robert	2010*		13.34
38	27	WUORI, R. & E.	1993*		20.00	12	31	ZARN, L. & B.	SESW		2.20
38	36	WUORI, Raymond	SWSW		.50	30	35	ZARTH, R. & L.			40.00
38	35	WUORI, Theodore	SESE		3.23	32	6	ZASTROW, Phillip	2011*		10.00
12	29	WURBIA, John	1994*		7.50	30	13	ZEGLEN, Richard S.			292.49
38	17	WURSTER, Richard	1995*		10.00	26	21	ZEILENGA, P. & A.	2012*		10.00
4	36	WURTZ, R. & B.	NENE		.22	5	7	ZELLER, Thomas	2013*		11.80
31	11	WYNN, G. & D.	1996*		7.50	9	32	ZEMBA, Frank			120.00
Y						14	2	ZEMBO, J. & N.			40.00
36	30	YADON, Frances	1997*		10.00	15	6	ZEMBO, James W.			44.30
4	24	YANAHAN, Patrick	SESW		3.25	14	1	ZEMBO, W. & E.			32.61
4	26	YANO, George Jr.	1998*		14.00	14	1	ZEMBO, Walter			10.80
4	26	YANO, Jeanette			111.85	23	29	ZENGER, J. & P.	2014*		10.00
37	31	YANO, Jeanette (LC)	T49N		80.00	32	3	ZEUG, J. & A. (LC)	SWSW		2.00
23	27	YADON, Jimmie	1999*		14.00	27	9	ZIEBELL, Richard	SESE		1.51
27	16	YADON, N. & L.	2000*		10.00	31	20	ZIEMAN, Theodore W.			74.51
34	7	YATES, James	NESE		7.00	21	24	ZIMMER, Stanley			40.00
7	4	YEAGER, D. & M.			40.00	6	19	ZIMMERMAN, Scott			-----
7	9	YEAGER, D. & M.			160.00	27	34	ZIMMERMAN, Robert			40.00
7	12	YEAGER, D. & M.			80.00	3	33	ZIMMERSCHIED, C. E.			44.77
9	13	YEAGER, Rose	NESW		5.86	32	21	ZINMER, G. & C.	2016*		7.16
21	14	YEAZLE, L. & D.	2001*		10.00	22	21	ZINMER, Gerald			70.00
18	17	YENCH, J. & J.	NWSE		1.00	26	10	ZION HARBOR INDUSTRIES, INC.	2017*		12.26
32	11	YEPMA, Samuel			30.60	38	36	ZIRKELBACH, L. et al	SW		.53
24	12	Y.M.C.A.			116.45	20	29	ZOLP, B. & A.	SESE		3.04
2	34	YONEJI, M. & T.			40.00	17	2	ZOLTAK, Elmer & Cora M.	2018*		20.00
30	32	YORK, James			40.00	35	33	ZOLTAK, M. & D.	2019*		10.00
11	77	YORK, Lucille	NWSW		3.00	35	33	ZOLTAK, M. & E. Jr.			40.00
27	23	YOUNG, C. & G.	SESW		1.07	4	25	ZUELKE, Ruth	2020*		9.00
24	2	YOUNG, C. & P.	NE		3.50	14	1	ZUKOWSKI, C. & L.			41.50
27	23	YOUNG, Charles	SESW		.64	38	23	ZUMBAHLEN, Bruce			40.00
9	31	YOUNG, Allen			40.00	37	11	ZURUS, Roy			40.00
23	13	YOUNG, Charles			40.00	32	6	ZYCHOWSKI, D. & A.	NWNE		1.30
37	11	YOUNG, Elna E. (LC)			120.00	37	29	ZYCHOWSKI, D. & A.	2022*		6.83
8	36	YOUNG, John			120.00						
37	33	YOUNG, K. & B.	NWNW		.96						
37	33	YOUNG, Kenneth	NWNW		2.00						
38	30	YOUNG, Martha	SESW		4.00						
3	5	YOUNG, Marvin C.			40.00						
3	6	YOUNG, Marvin C.			37.52						
17	35	YOUNGS, O. & D.	2002*		8.28						
3	8	YOUNG, Richard			40.00						
21	6	YOUNG, Russell									
		Life Estate	2003*		5.00						
27	21	YOUNG, T. & L.	NWSW		5.00						
5	15	YOUNGQUIST, G.	2004*		14.75						
11	36	YOUNGQUIST, G.	SESE		-----						
5	3	YOUNGQUIST, George			42.00						

memo:



ARTCRAFT COMPANY

Your Mapping Specialists

226 North Sixth Street
Quincy, Illinois 62301
Phone 217-222-1033

ZONING ORDINANCE AMENDMENT

DOUGLAS COUNTY, WISCONSIN

SECTION 1.0 INTRODUCTION

1.1 Authority and Purpose

For the purposes listed in Wisconsin Statutes, Sections 59.97, 59.971, 59.99 and 87.30 the Board of Supervisors of Douglas County in regular session this 10th day of December, 1970, do ordain and enact as follows:

An ordinance regulating and restricting the location, construction and use of buildings, structures, and the use of land in the unincorporated portions of Douglas County and for said purposes dividing the County into districts.

SECTION 3.0 ZONING DISTRICTS

3.1 Establishment of Districts

For the purposes of the ordinance, the unincorporated areas of Douglas County are hereby divided into the following type of districts:

- (1) R-1: Residential District
- (2) R-2: Residential District
- (3) RR-1: Residential-Recreation District
- (4) A-1: Agricultural District
- (5) C-1: Commercial District
- (6) I-1: Industrial District
- (7) F-1: Forestry District
- (8) W-1 Resource Conservation District
- (9) SP-1: Shoreland Protection District (overlay)
- (10) PUD: Planned Unit Development District

3.11 SP: SHORELAND PROTECTION DISTRICT

This district provides for the protection waters and shorelands, and for safe and orderly shoreland development in Douglas County. The intent is to further the maintenance of safe and healthful conditions; prevent and control water pollution; protect spawning grounds, fish and aquatic life; control building sites, placement of structures and uses, and to preserve shorecover and natural beauty. The district includes all lands in the unincorporated areas of the county within the following distance from the normal high-water elevation of navigable water; 1,000 feet from a lake, pond, or flowage, and 300 feet from a river or stream or to the landward side of a floodplain which ever is greater.

SECTION 4.0 REGULATIONS

4.1 Application of Regulations

The use of any land or water; the size, shape, and placement of lots; the use, size, height, type, and location of structures thereon; and the provisions for open spaces shall be in compliance with the regulations set forth on the "Official Zoning Map, Douglas County, Wisconsin," and in the text of the ordinance.

8.2 Land Use Permits

1. Permit Required

No structure shall be built, moved, or structurally altered, and no land use shall be substantially altered until a land use permit has been issued by the County Zoning Administrator. He shall not issue a permit for a structure or a use not in conformity with the requirements of this ordinance.

Douglas County Subdivision Control Ordinance and Douglas County Sanitary Ordinance are also in effect. For details contact County Zoning Office, Room 204, Douglas County Courthouse, Superior, Wisconsin 54880.



IRON ORE CARRIER LEAVING HARBOR