




1993

ATLAS

and

PLAT BOOK

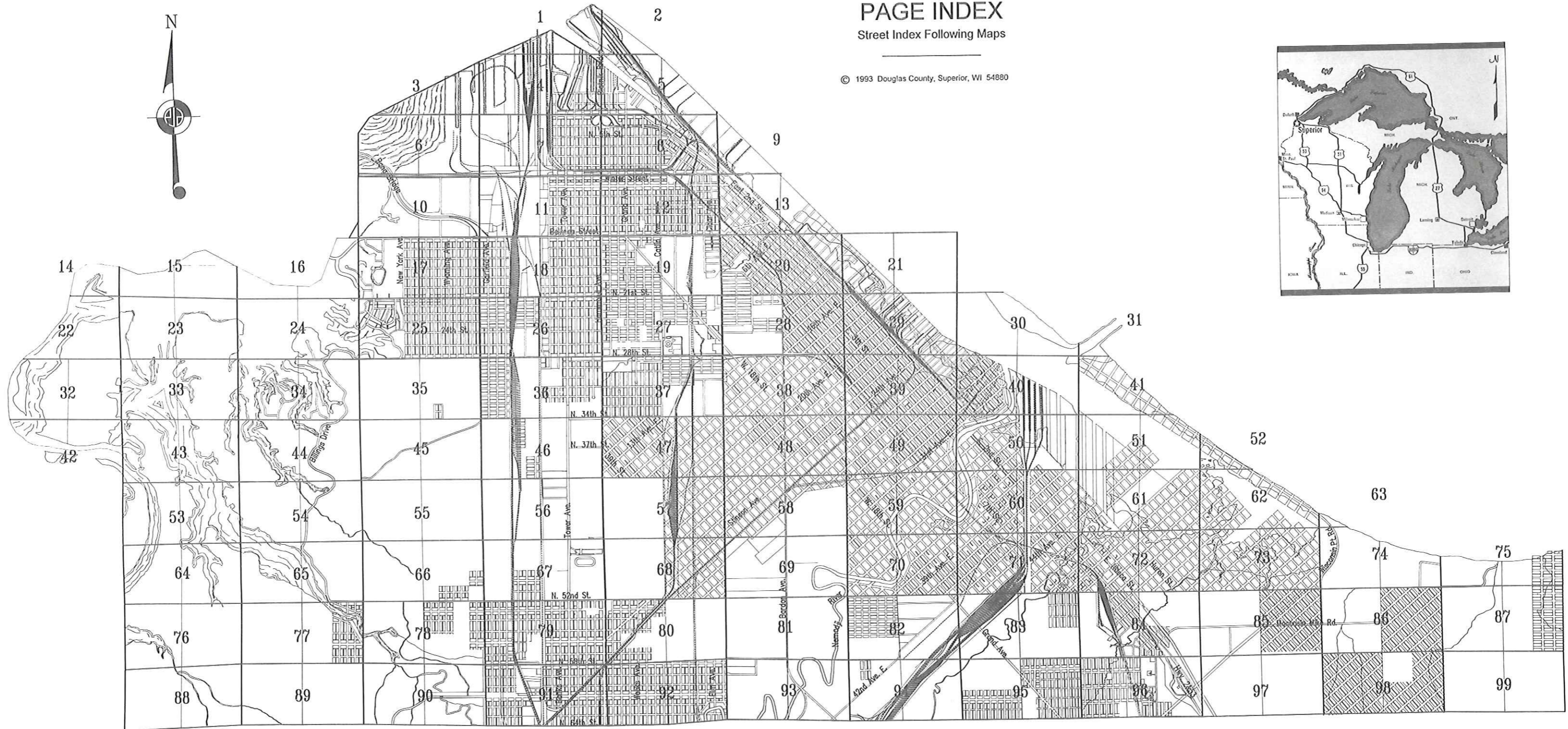
City Plat Books available at  
County Clerk's Office, Courthouse  
Superior, WI 54880  
(715) 394-0483



# CITY OF SUPERIOR PAGE INDEX

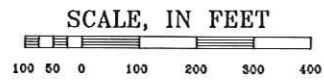
Street Index Following Maps

© 1993 Douglas County, Superior, WI 54880





# NORTH 1/2 SEC. 11-49-14

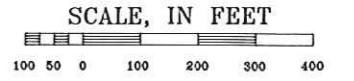


Prepared By:  
Douglas County Clerk's Office, R.W. Earhart  
6 December 1991



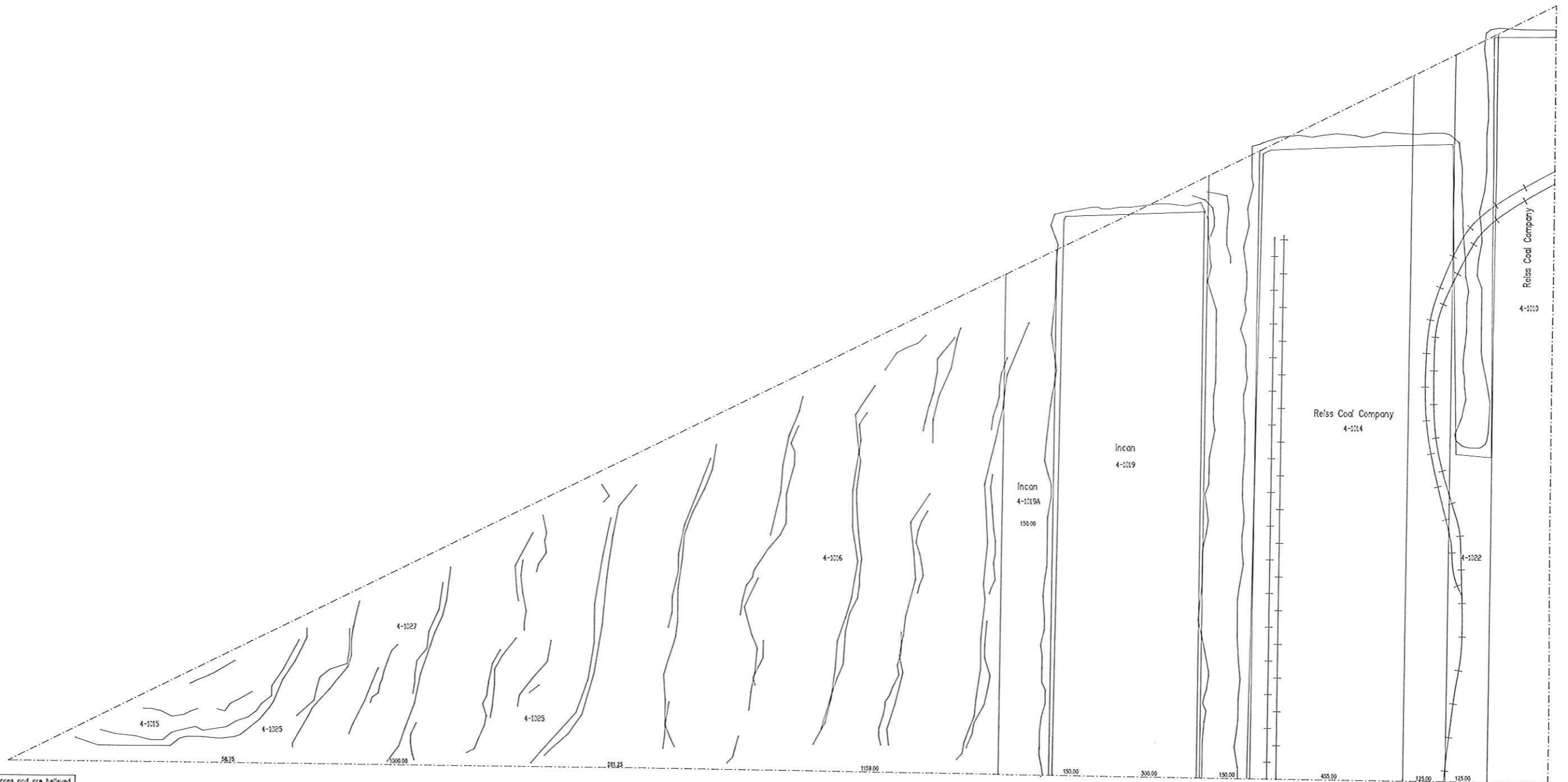
\*The contents of this map has been compiled from many sources and are believed to be substantially accurate. No representation is made as to complete accuracy.\*

# Northerly Extention of NORTH 1/2 SEC. 16-49-14



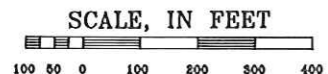
3

Prepared By:  
Douglas County Clerk's Office, P.J. De Luca  
4 May 1992

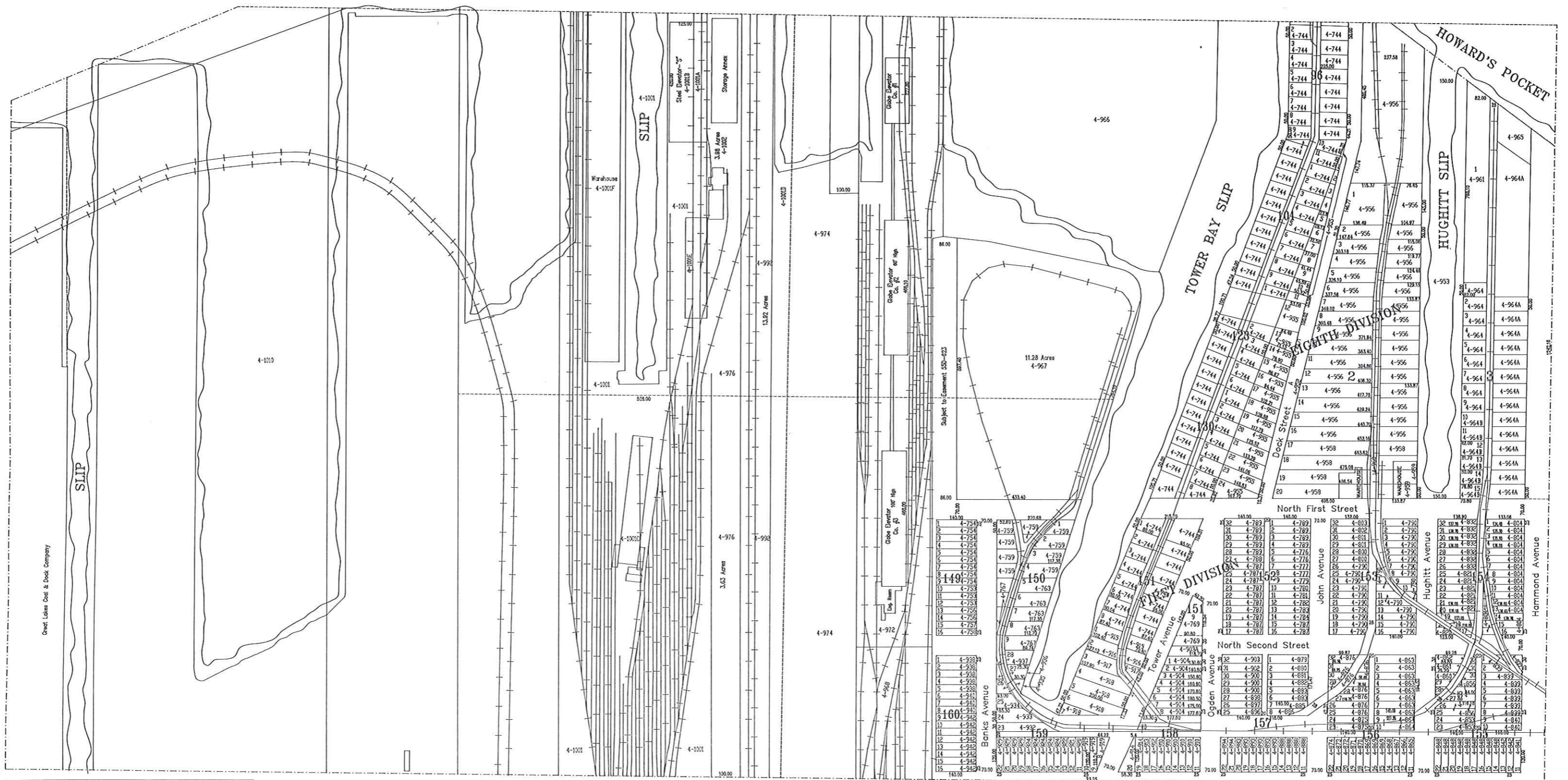


\*The contents of this map has been compiled from many sources and are believed to be substantially accurate. No representation is made as to complete accuracy.\*

# SOUTH 1/2 SEC. 10-49-14



Prepared By:  
Douglas County Clerk's Office, P.J. De Luca  
20 November 1991

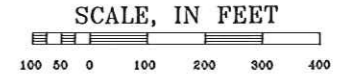


\*The contents of this map has been compiled from many sources and are believed to be substantially accurate. No representation is made as to complete accuracy.\*



# SOUTH 1/2 SEC. 11-49-14

Prepared By:  
Douglas County Clerk's Office, R.W. Earhart  
22 October 1991



**Cumming Slip**

**Remaining Slip of Lot One Addition**

1	3-1124	1	3-1124
2	3-1124	2	3-1124
3	3-1124	3	3-1124
4	3-1124	4	3-1124
5	3-1124	5	3-1124
6	3-1124	6	3-1124
7	3-1124	7	3-1124
8	3-1124	8	3-1124
9	3-1124	9	3-1124
10	3-1124	10	3-1124
11	3-1124	11	3-1124
12	3-1124	12	3-1124
13	3-1124	13	3-1124
14	3-1124	14	3-1124
15	3-1124	15	3-1124
16	3-1124	16	3-1124
17	3-1124	17	3-1124
18	3-1124	18	3-1124
19	3-1124	19	3-1124
20	3-1124	20	3-1124
21	3-1124	21	3-1124
22	3-1124	22	3-1124
23	3-1124	23	3-1124
24	3-1124	24	3-1124

**North First Street**

25	3-1340	1	3-1340
26	3-1340	2	3-1340
27	3-1340	3	3-1340
28	3-1340	4	3-1340
29	3-1340	5	3-1340
30	3-1340	6	3-1340
31	3-1340	7	3-1340
32	3-1340	8	3-1340
33	3-1340	9	3-1340
34	3-1340	10	3-1340
35	3-1340	11	3-1340
36	3-1340	12	3-1340
37	3-1340	13	3-1340
38	3-1340	14	3-1340
39	3-1340	15	3-1340
40	3-1340	16	3-1340
41	3-1340	17	3-1340

**North Second Street**

1	3-1320	1	3-1320
2	3-1320	2	3-1320
3	3-1320	3	3-1320
4	3-1320	4	3-1320
5	3-1320	5	3-1320
6	3-1320	6	3-1320
7	3-1320	7	3-1320
8	3-1320	8	3-1320
9	3-1320	9	3-1320
10	3-1320	10	3-1320
11	3-1320	11	3-1320
12	3-1320	12	3-1320
13	3-1320	13	3-1320
14	3-1320	14	3-1320
15	3-1320	15	3-1320
16	3-1320	16	3-1320
17	3-1320	17	3-1320
18	3-1320	18	3-1320
19	3-1320	19	3-1320
20	3-1320	20	3-1320
21	3-1320	21	3-1320
22	3-1320	22	3-1320
23	3-1320	23	3-1320
24	3-1320	24	3-1320

\*The contents of this map has been compiled from many sources and are believed to be substantially accurate. No representation is made as to complete accuracy.\*

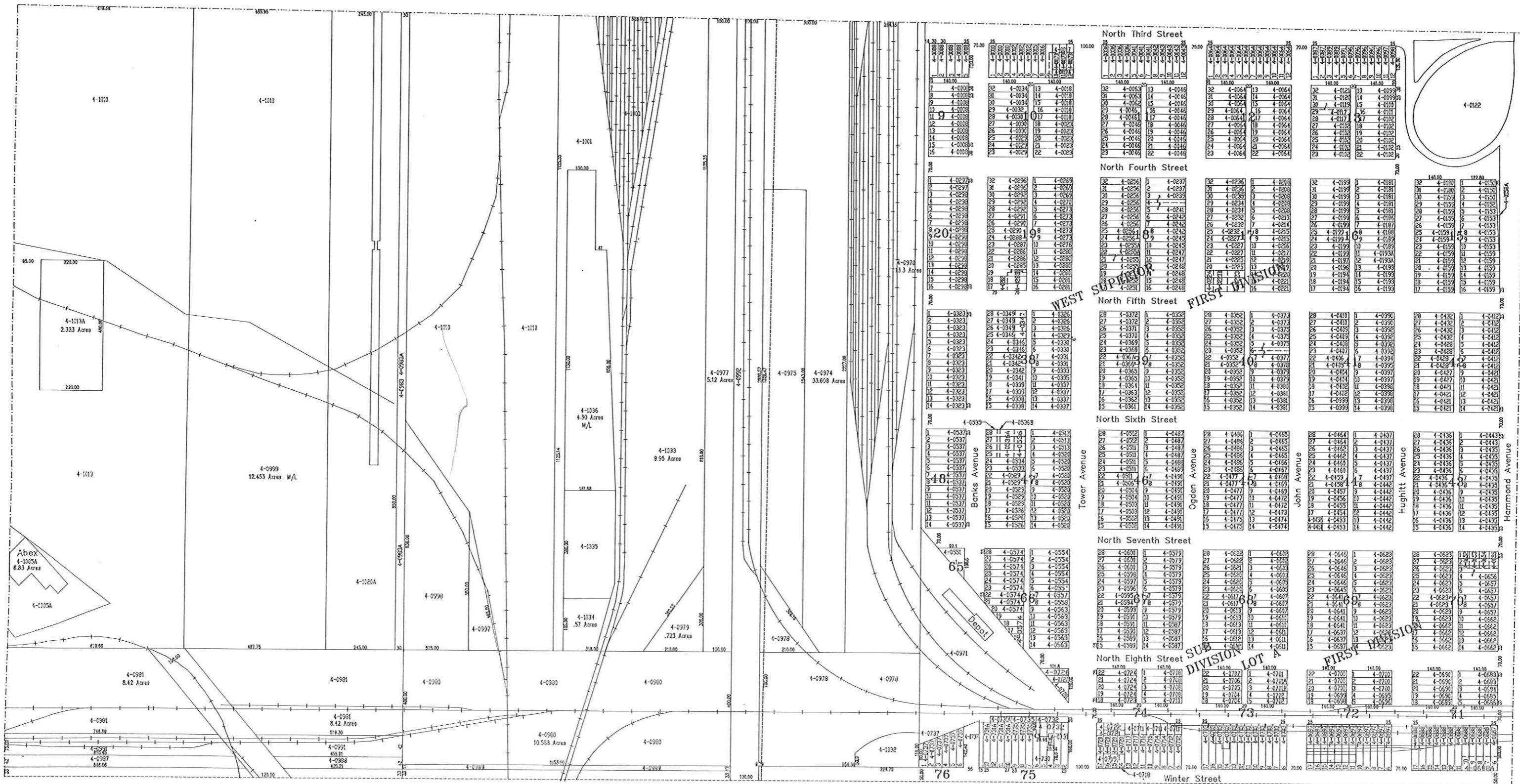
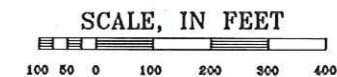






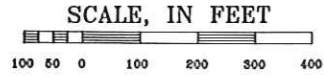
# NORTH 1/2 SEC. 15-49-14

Prepared By:  
Douglas County Clerk's Office, R.W. Earhart  
14 October 1991

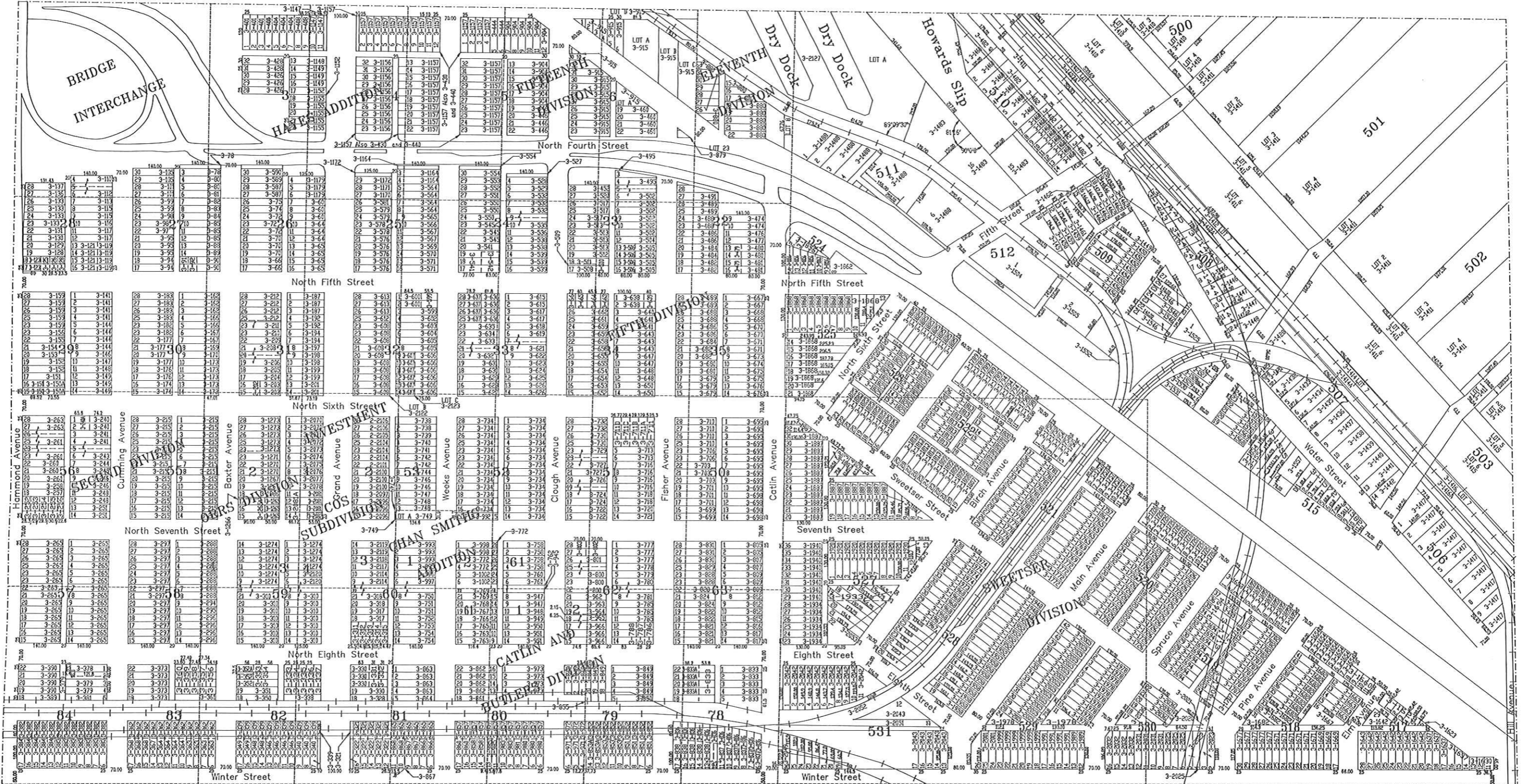


\*The contents of this map has been compiled from many sources and are believed to be substantially accurate. No representation is made as to complete accuracy.\*

# NORTH 1/2 SEC. 14-48-14



Prepared By:  
Douglas County Clerks Office, R.W. Earhart  
17 October 1991

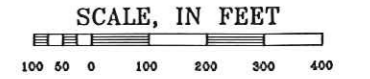


\*The contents of this map has been compiled from many sources and are believed to be substantially accurate. No representation is made as to complete accuracy.



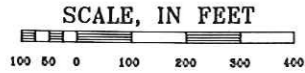
# NORTH 1/2 SEC. 13-49-14

Prepared By:  
Douglas County Clerk's Office, R.W. Earhart  
9 January 1992

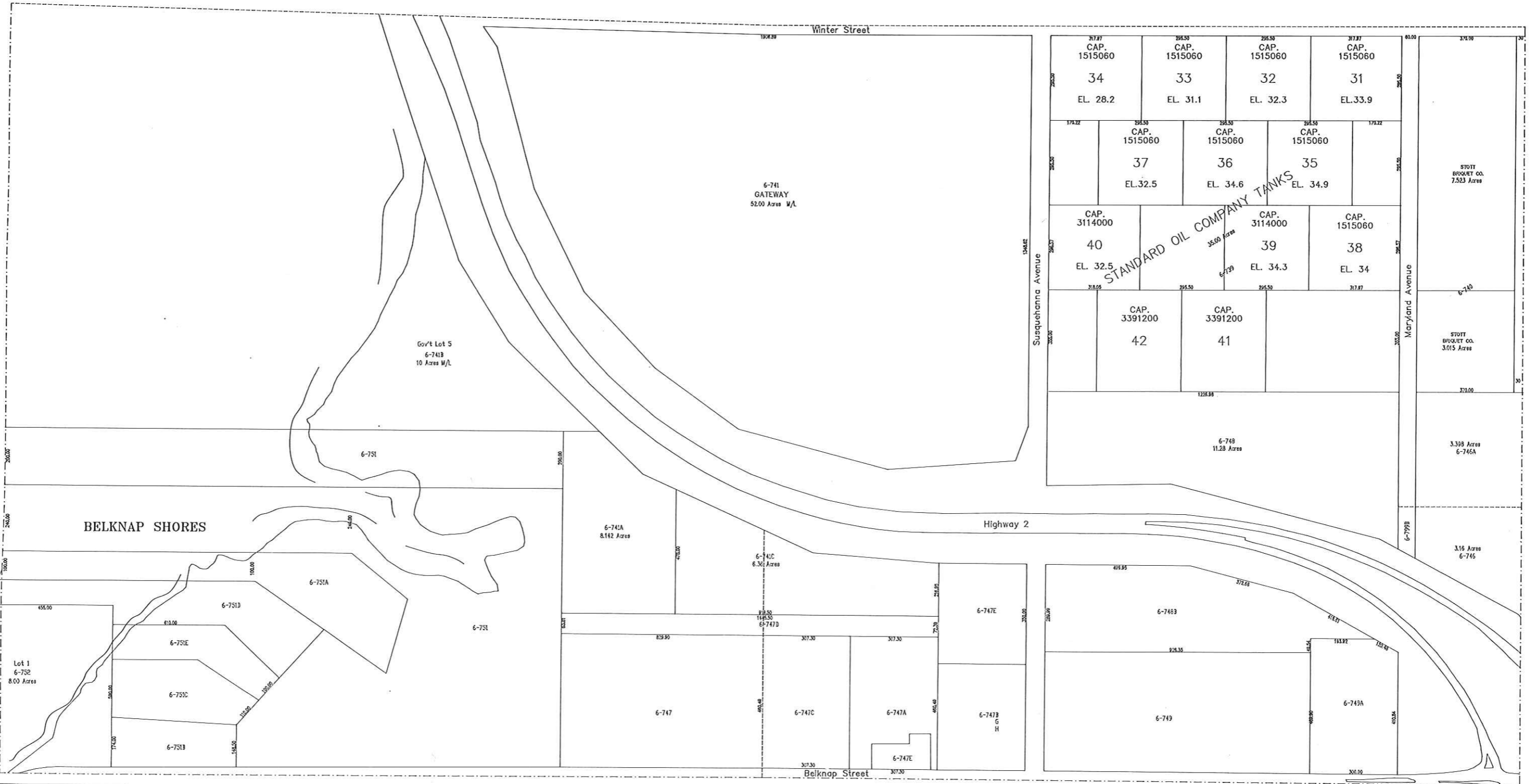


\*The contents of this map has been compiled from many sources and are believed to be substantially accurate. No representation is made as to complete accuracy.\*

# SOUTH 1/2 SEC. 16-49-14



Prepared By:  
Douglas County Clerk's Office, P.J. De Luca  
1 May 1992

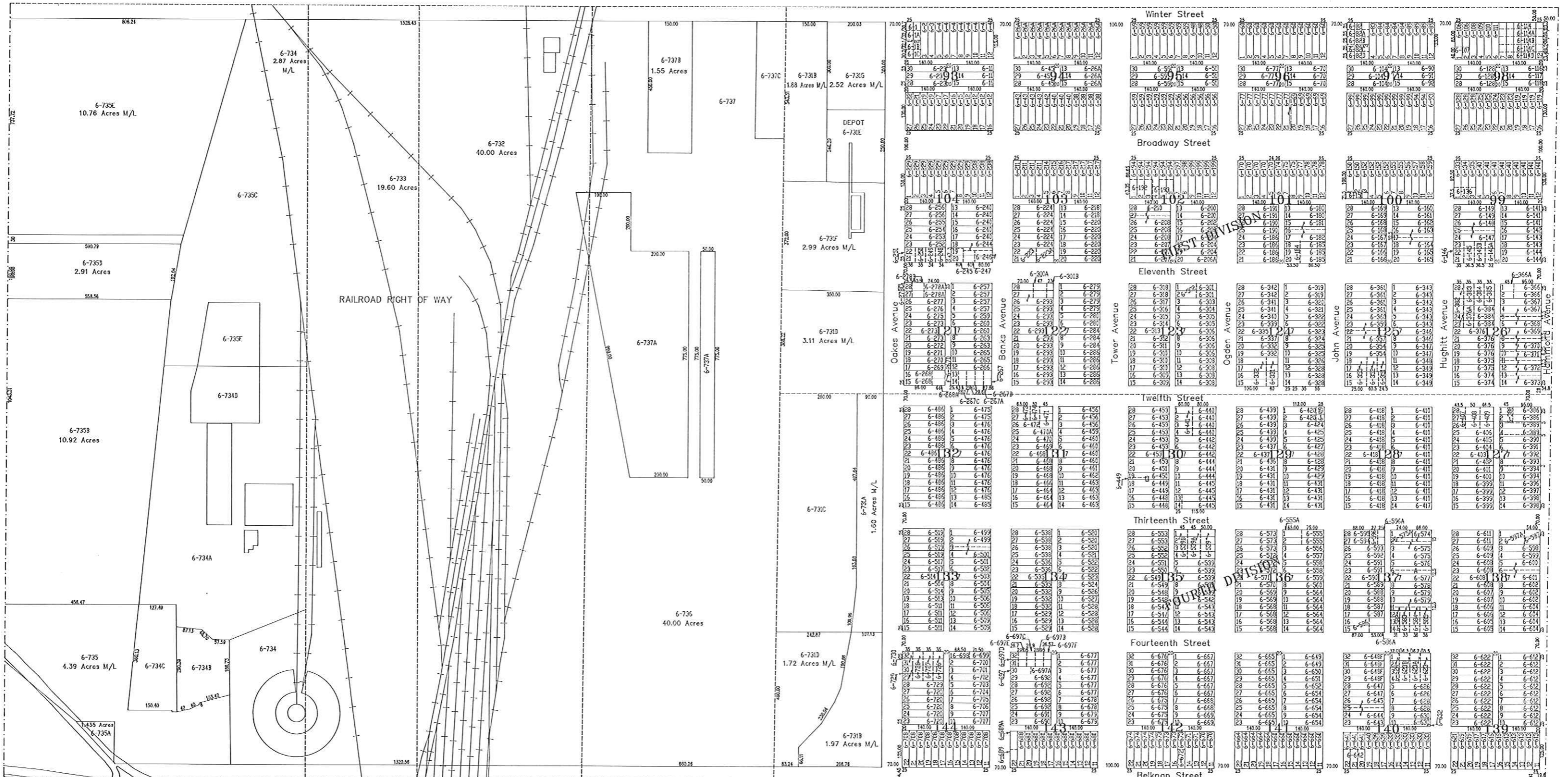
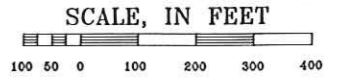


\*The contents of this map has been compiled from many sources and are believed to be substantially accurate. No representation is made as to complete accuracy.\*



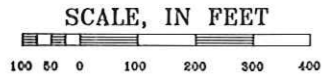
# SOUTH 1/2 SEC. 15-49-14

Prepared By:  
Douglas County Clerk's Office, P.J. De Luca  
26 March 1992

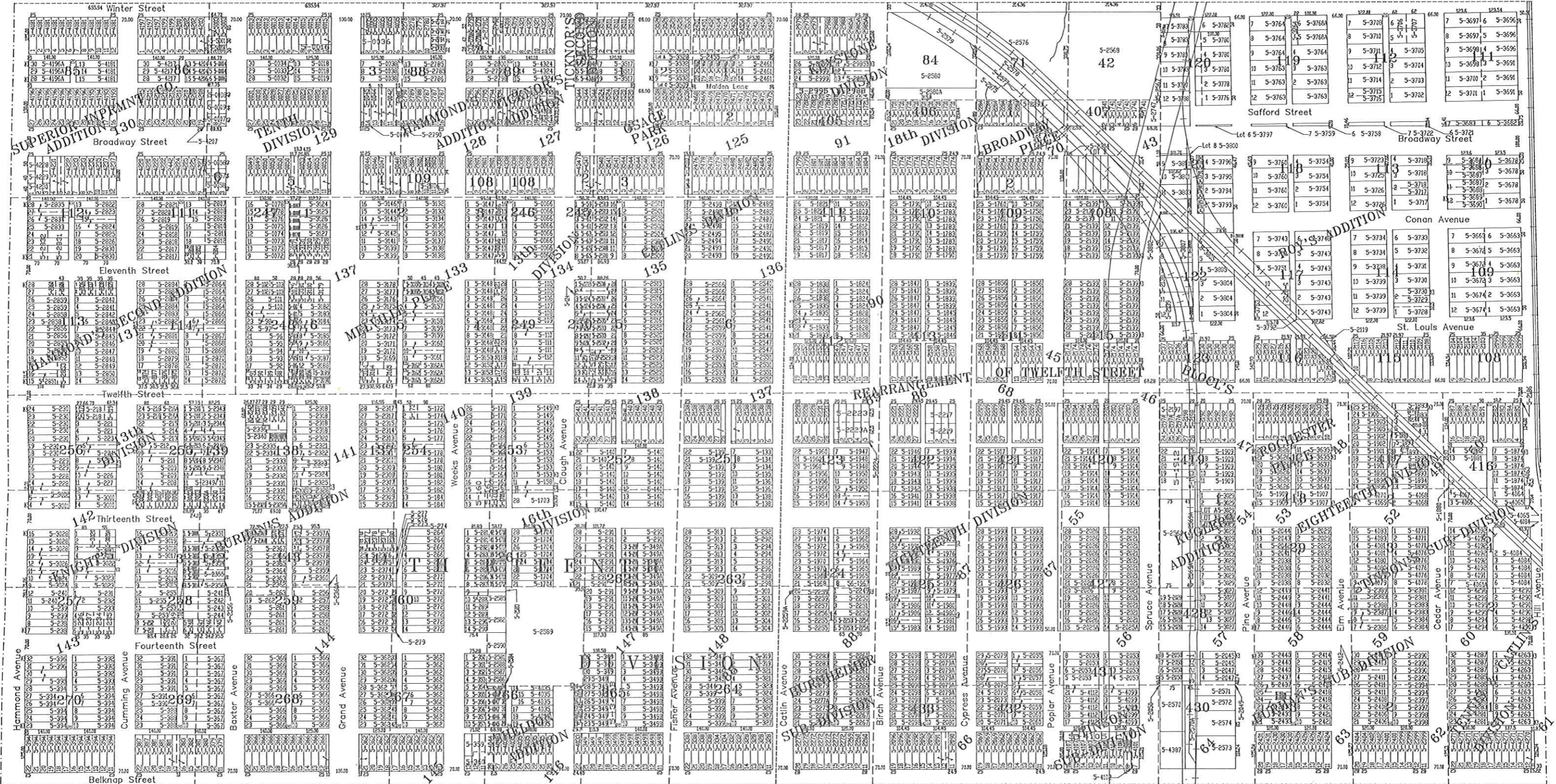


•The contents of this map has been compiled from many sources and are believed to be substantially accurate. No representation is made as to complete accuracy.

# SOUTH 1/2 SEC. 14-49-14



Prepared By:  
Douglas County Clerk's Office R.W. Earhart  
30 December 1991

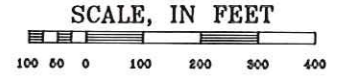


\*The contents of this map has been compiled from many sources and are believed to be substantially correct. No representation is made as to complete accuracy.



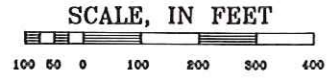
# SOUTH 1/2 SEC. 13-49-14

Prepared By:  
Douglas County Clerk's Office, R.W. Earhart  
3 January 1992

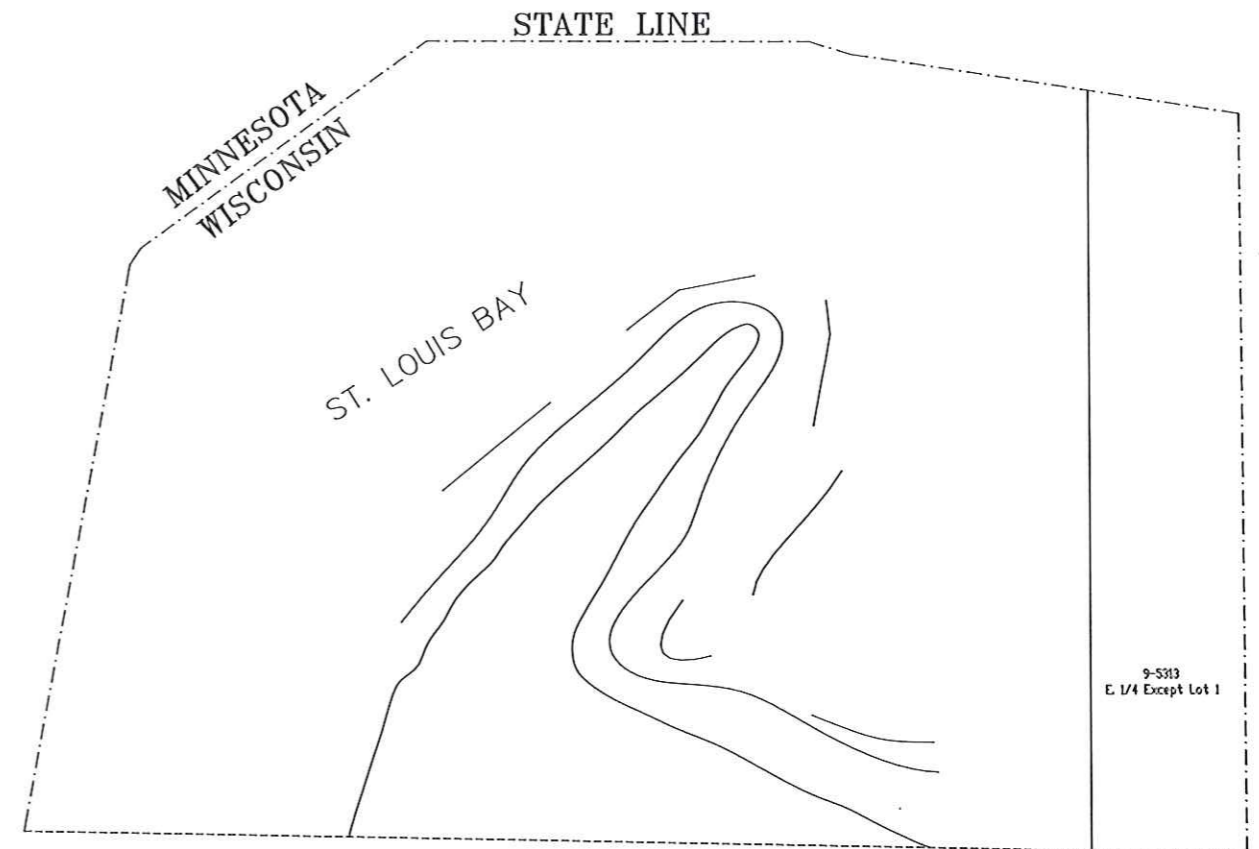


\*The contents of this map has been compiled from many sources and are believed to be substantially accurate. No representation is made as to complete accuracy.\*

# NORTH 1/2 SEC. 24-49-15



Prepared By:  
Douglas County Clerk's Office, R.W. Earhart  
12 November 1992

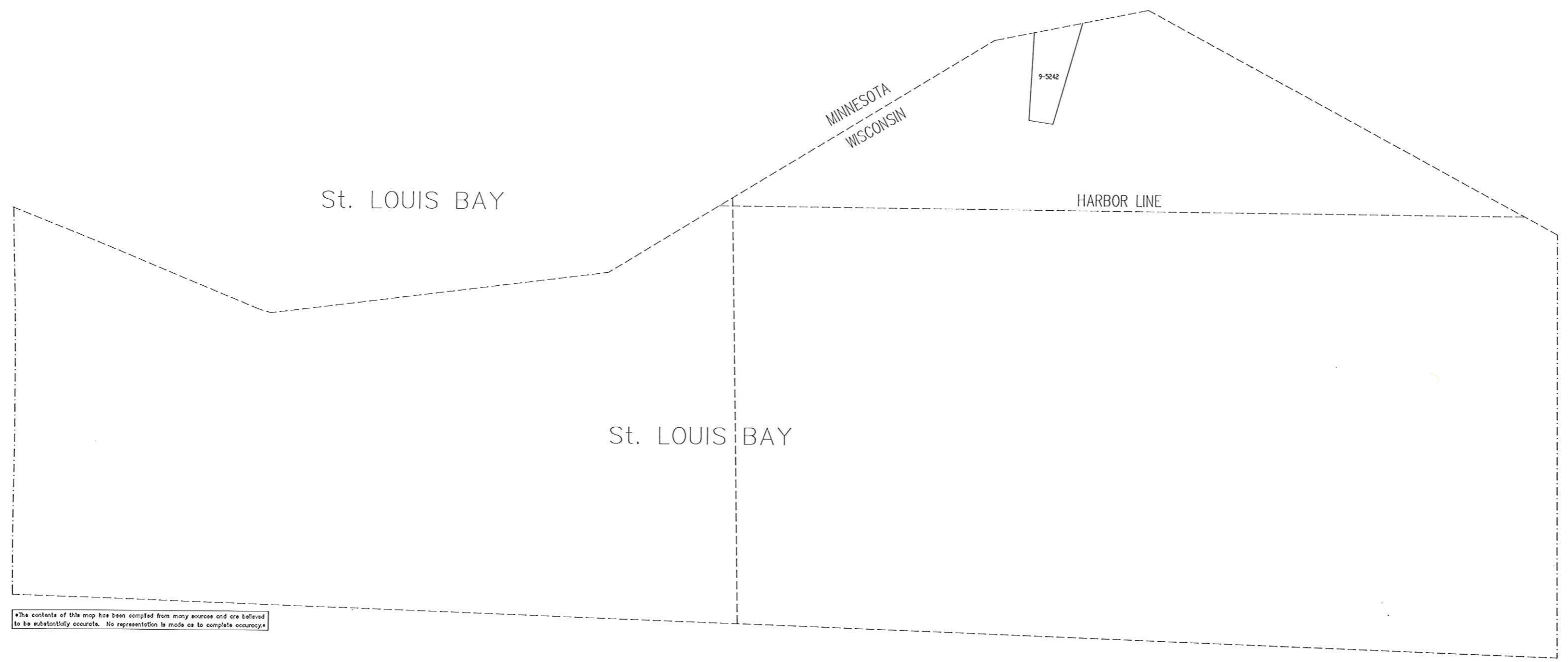
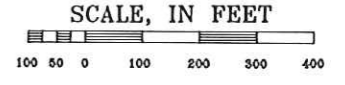






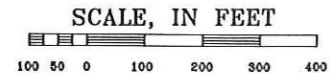
# NORTH 1/2 SEC. 19-49-14

Prepared By:  
Douglas County Clerk's Office, R.W. Earhart  
17 November 1992



\*The contents of this map has been compiled from many sources and are believed to be substantially accurate. No representation is made as to complete accuracy.\*

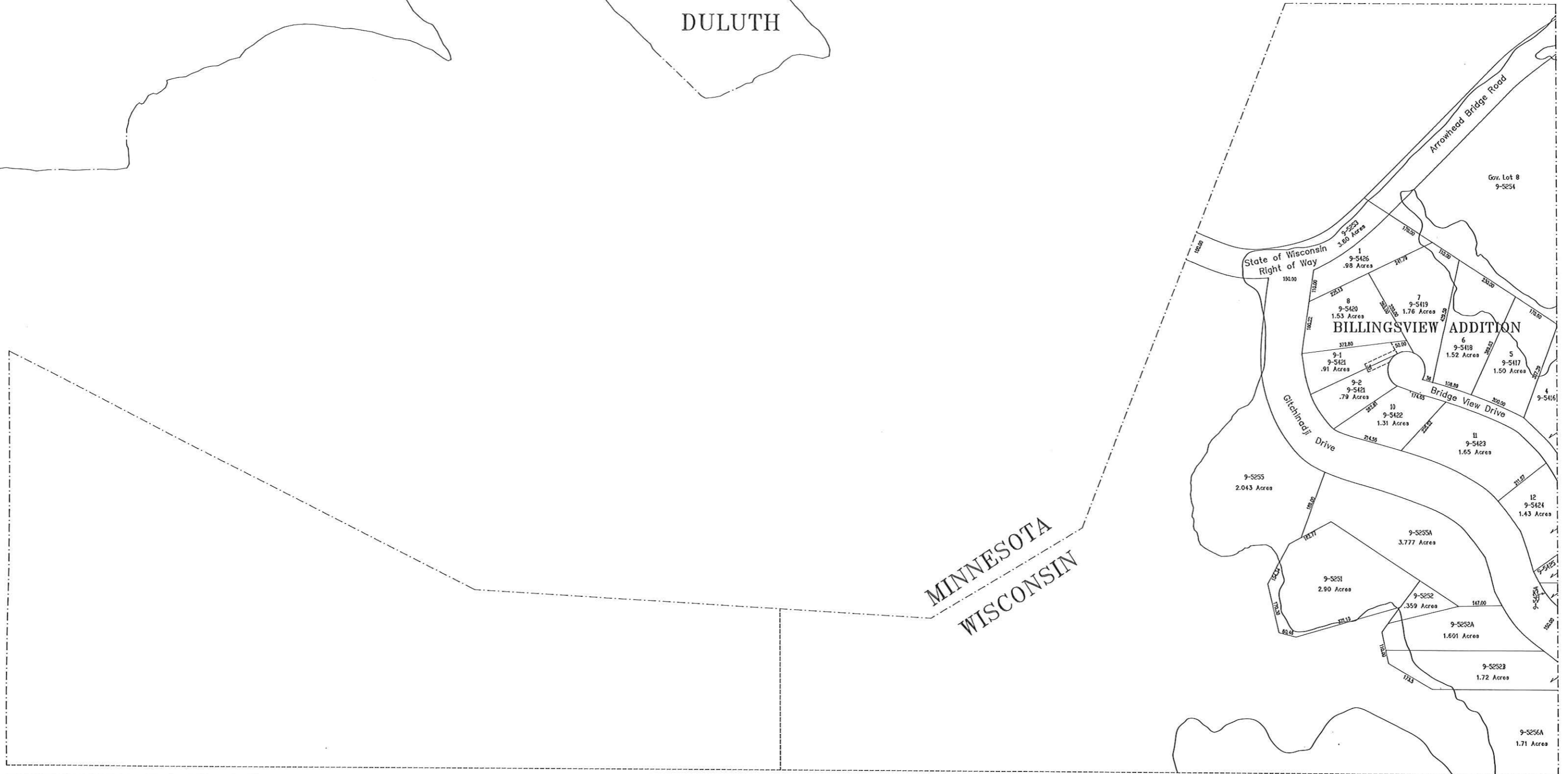
# NORTH 1/2 SEC. 20-49-14



Prepared By:  
Douglas County Clerk's Office, P.J. De Luca  
21 September 1992

DULUTH

MINNESOTA  
WISCONSIN

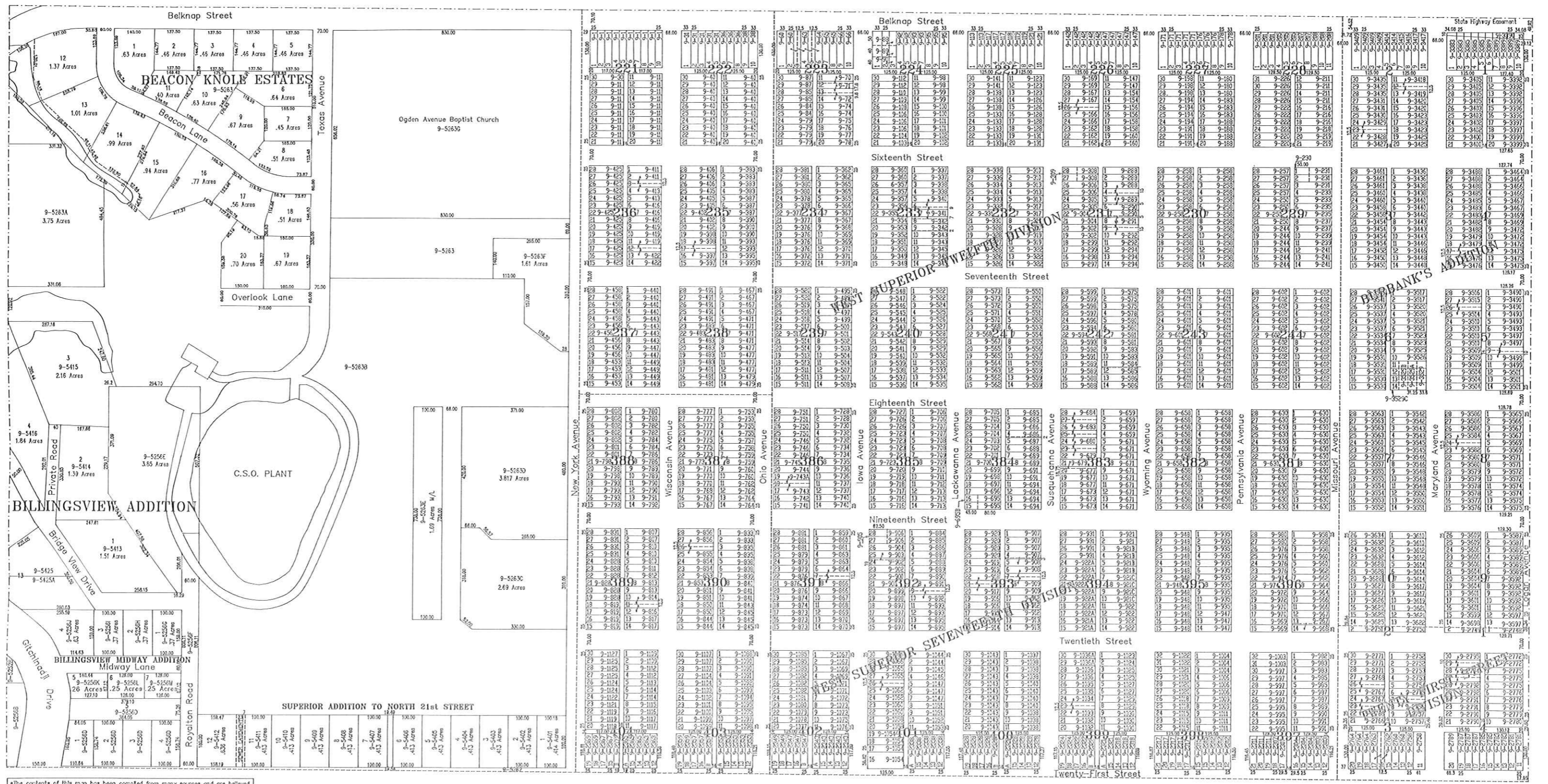


\*The contents of this map has been compiled from many sources and are believed to be substantially accurate. No representation is made as to complete accuracy.\*



# NORTH 1/2 SEC. 21-49-14

Prepared By:  
Douglas County Clerk's Office, P.J. De Luca  
28 September 1992



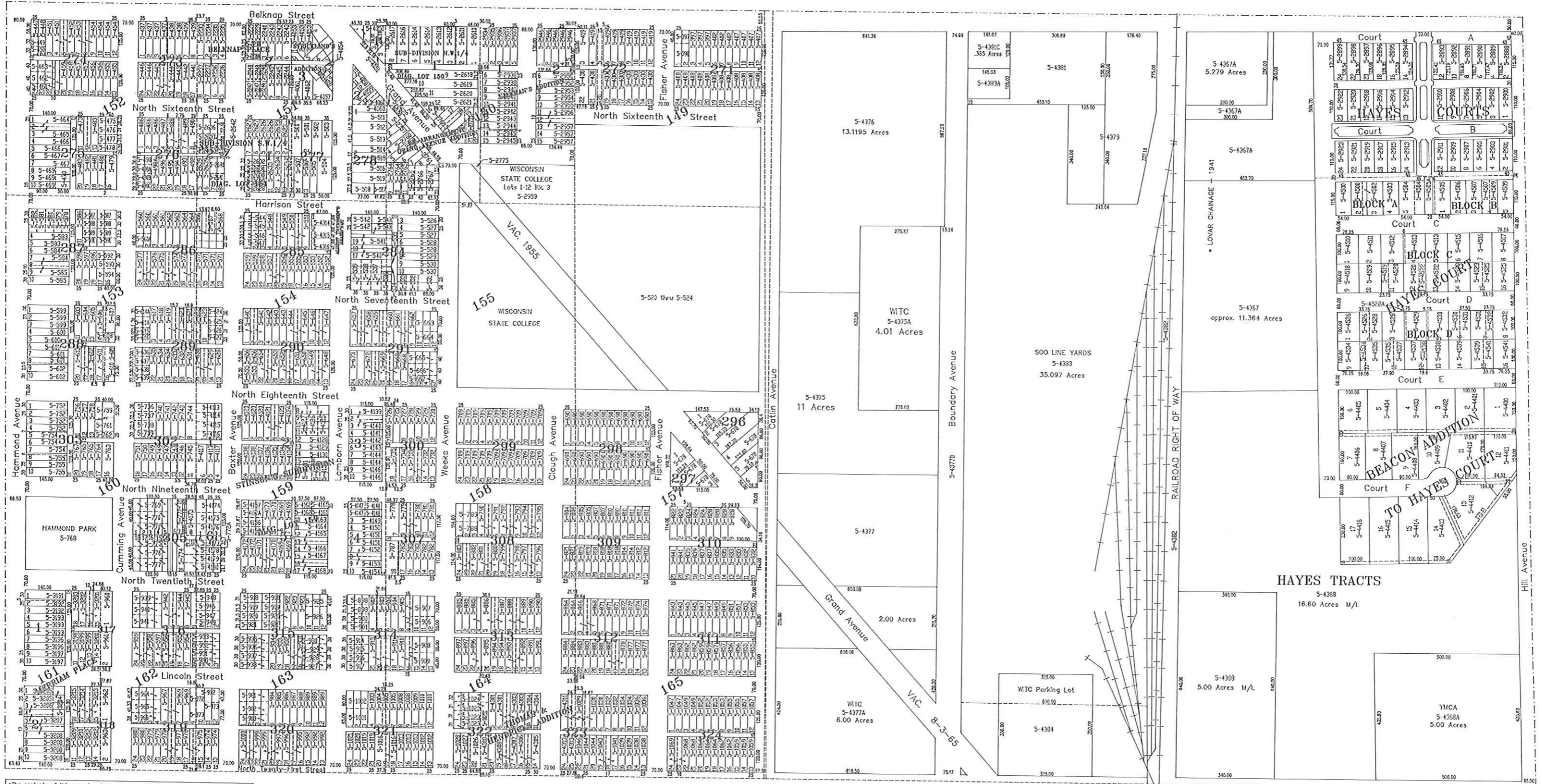
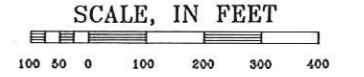
The contents of this map has been compiled from many sources and are believed to be substantially accurate. No representation is made as to complete accuracy.





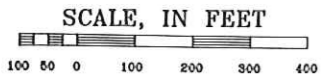
# NORTH 1/2 SEC. 23-49-14

Prepared By:  
Douglas County Clerk's Office, P.J. De Luca  
24 April 1992



\*The contents of this map has been compiled from many sources and are believed to be substantially accurate. No representation is made as to complete accuracy.\*

# NORTH 1/2 SEC. 24-49-14



Prepared By:  
Douglas County Clerk's Office, R.W. Earhart  
18 March 1992

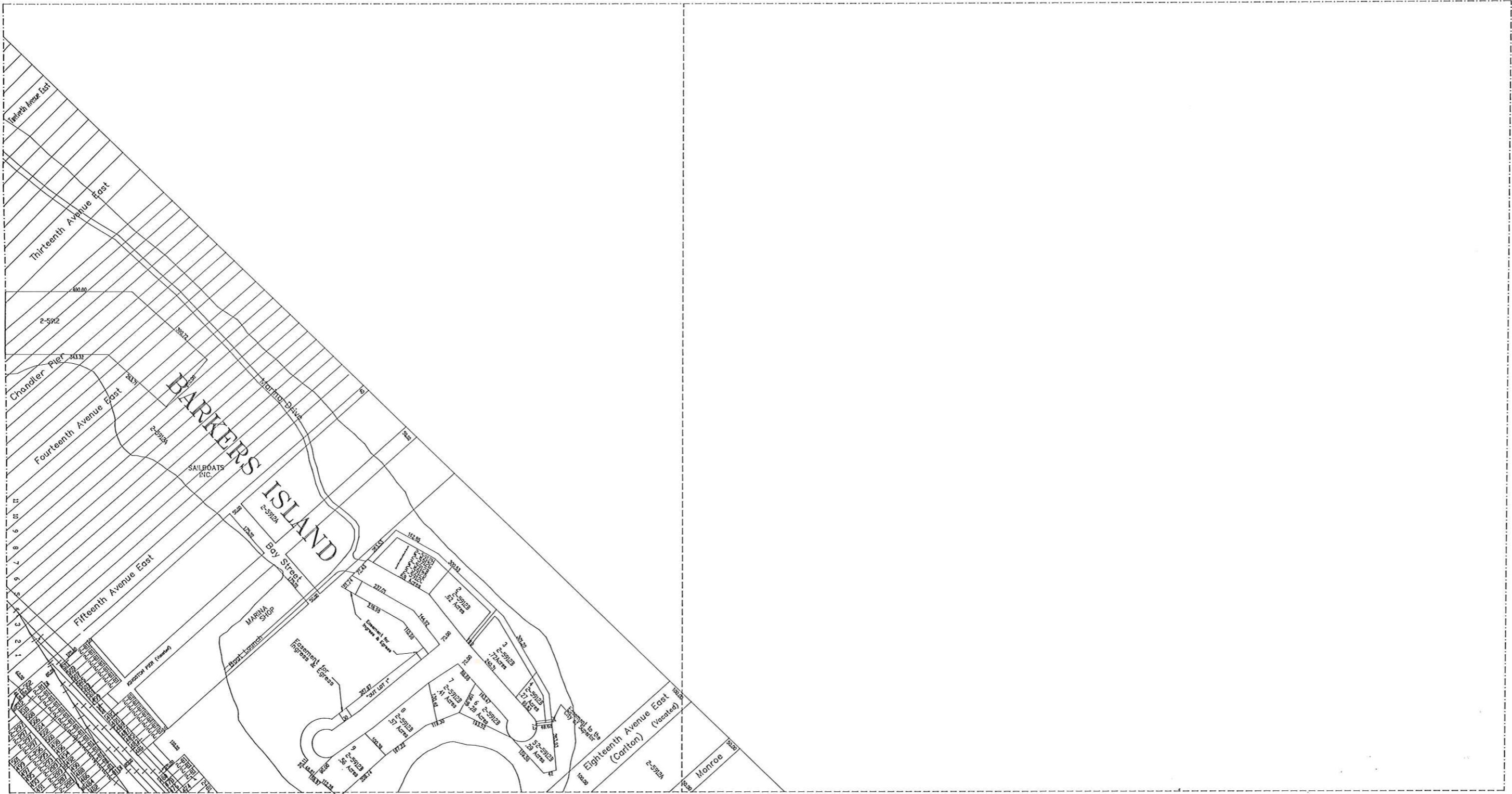
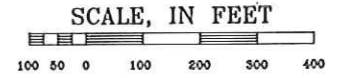


The contents of this map has been compiled from many sources and are believed to be substantially accurate. No representation is made as to complete accuracy.



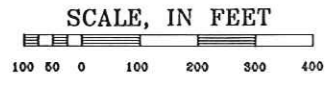
# NORTH 1/2 SEC. 19-49-14

Prepared By:  
Douglas County Clerk's Office, R.W. Earhart  
31 March 1992



\*The contents of this map has been compiled from many sources and are believed to be substantially accurate. No representation is made as to complete accuracy.\*

# SOUTH 1/2 SEC.24-49-15



Prepared By:  
Douglas County Clerk's Office, R.W. Earhart  
12 November 1992



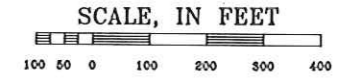
\*The contents of this map have been compiled from many sources and are believed to be substantially accurate. No representation is made as to complete accuracy.\*






# SOUTH 1/2 SEC. 19-49-14

Prepared By:  
Douglas County Clerk's Office, R.W. Earhart  
17 November 1992

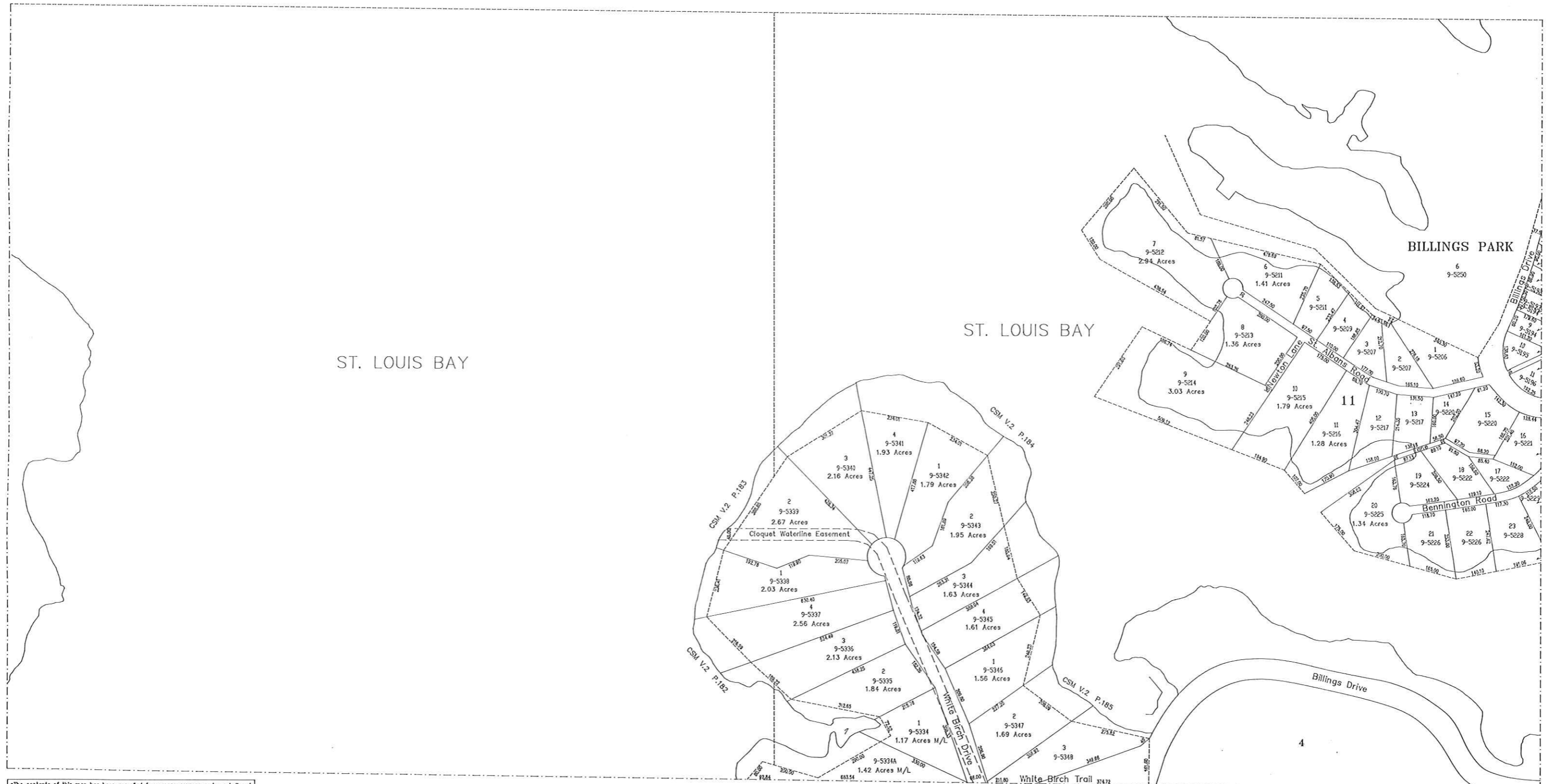


\*The contents of this map has been compiled from many sources and are believed to be substantially accurate. No representation is made as to complete accuracy.\*

# SOUTH 1/2 SEC. 20-49-14



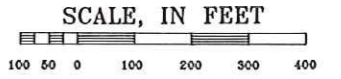
Prepared By:  
Douglas County Clerk's Office, P.J. De Luca  
25 September 1992



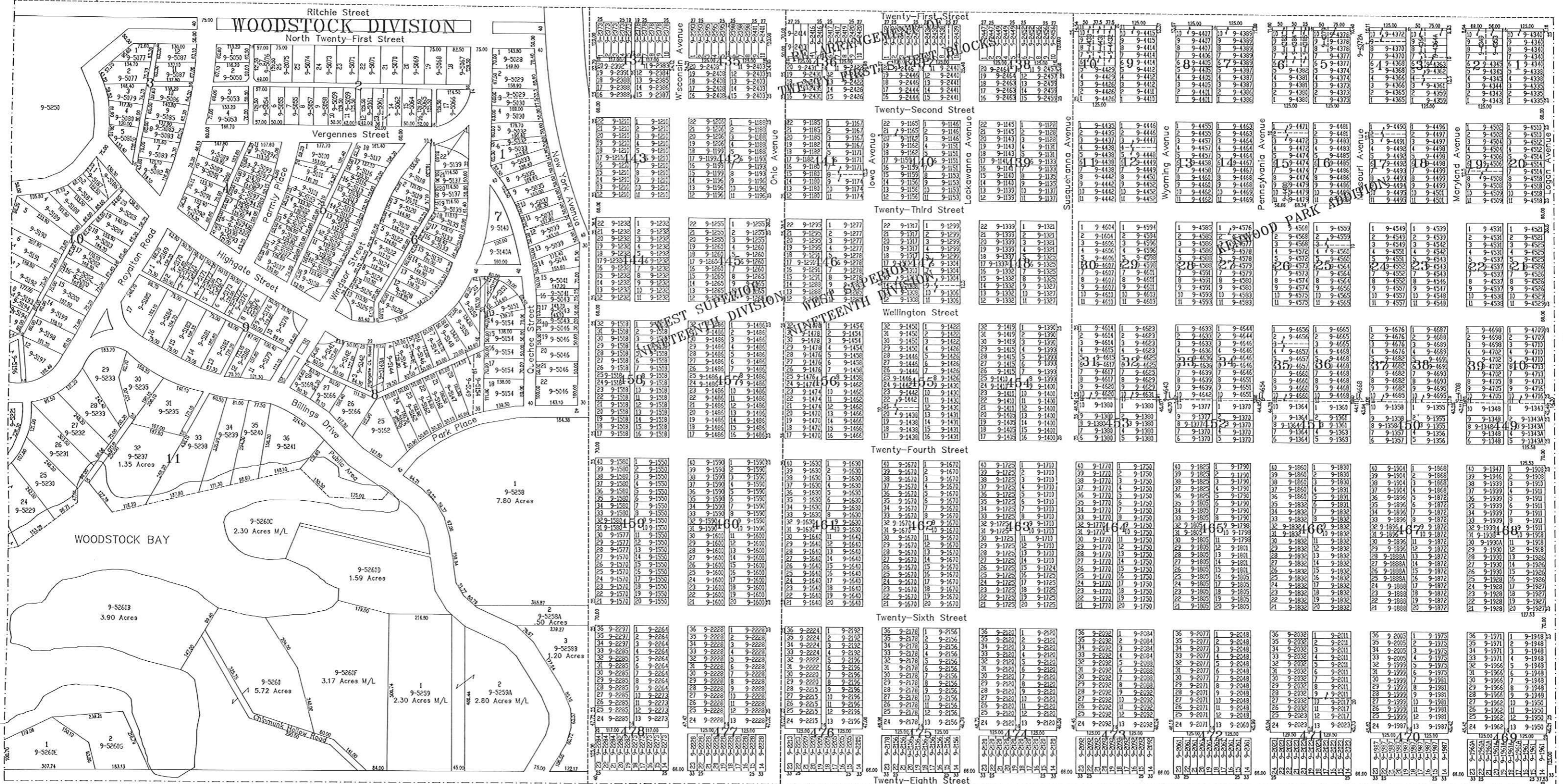
\*The contents of this map has been compiled from many sources and are believed to be substantially accurate. No representation is made as to complete accuracy.\*



# SOUTH 1/2 SEC. 21-49-14



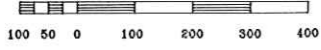
Prepared By:  
Douglas County Clerk's Office, P.J. De Luca  
29 September 1992



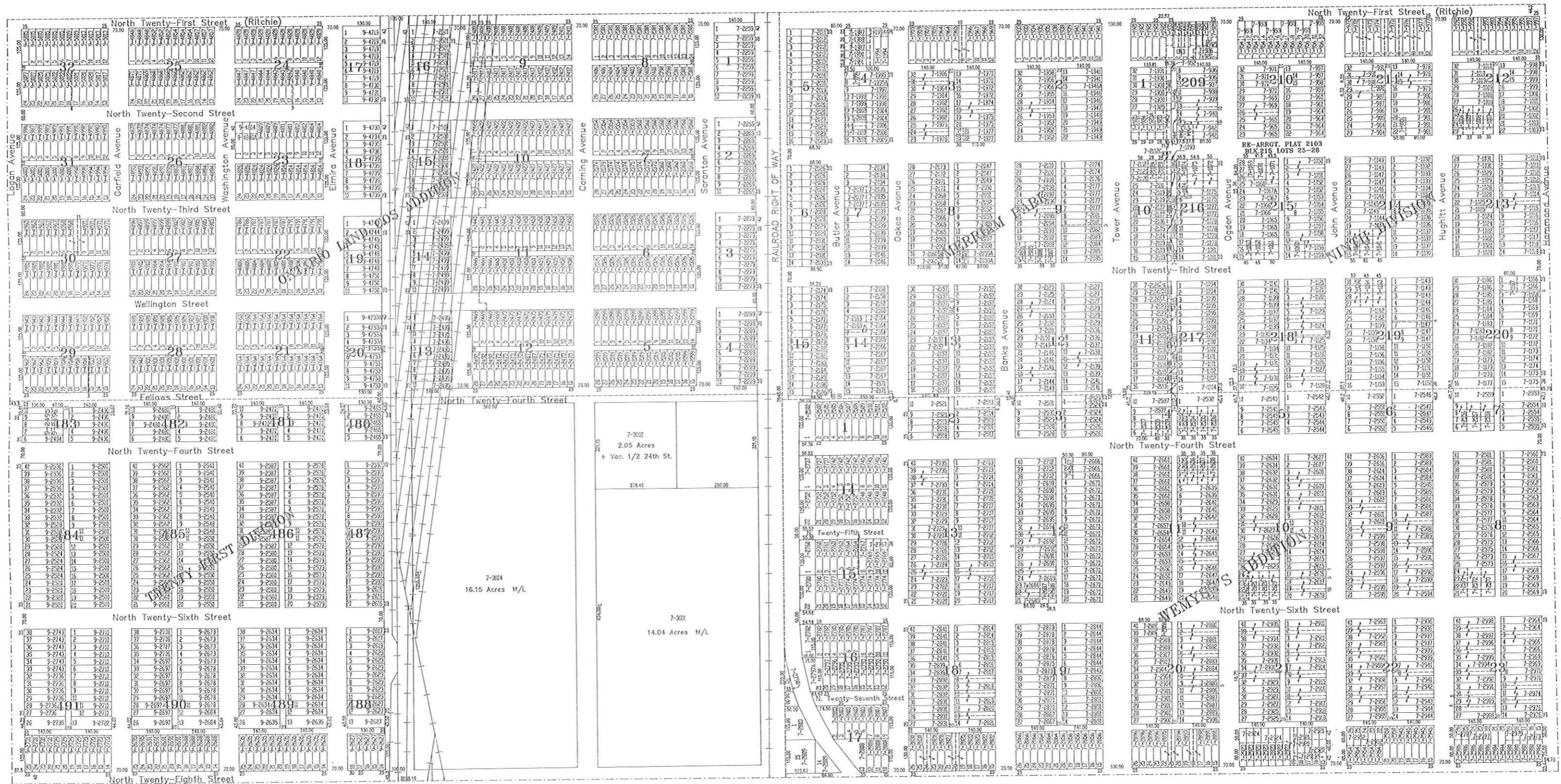
\*The contents of this map has been compiled from many sources and are believed to be substantially accurate. No representation is made as to complete accuracy.\*

# SOUTH 1/2 SEC. 22-49-14

SCALE, IN FEET



Prepared By:  
Douglas County Clerk's Office, P.J. De Luca  
27 July 1991

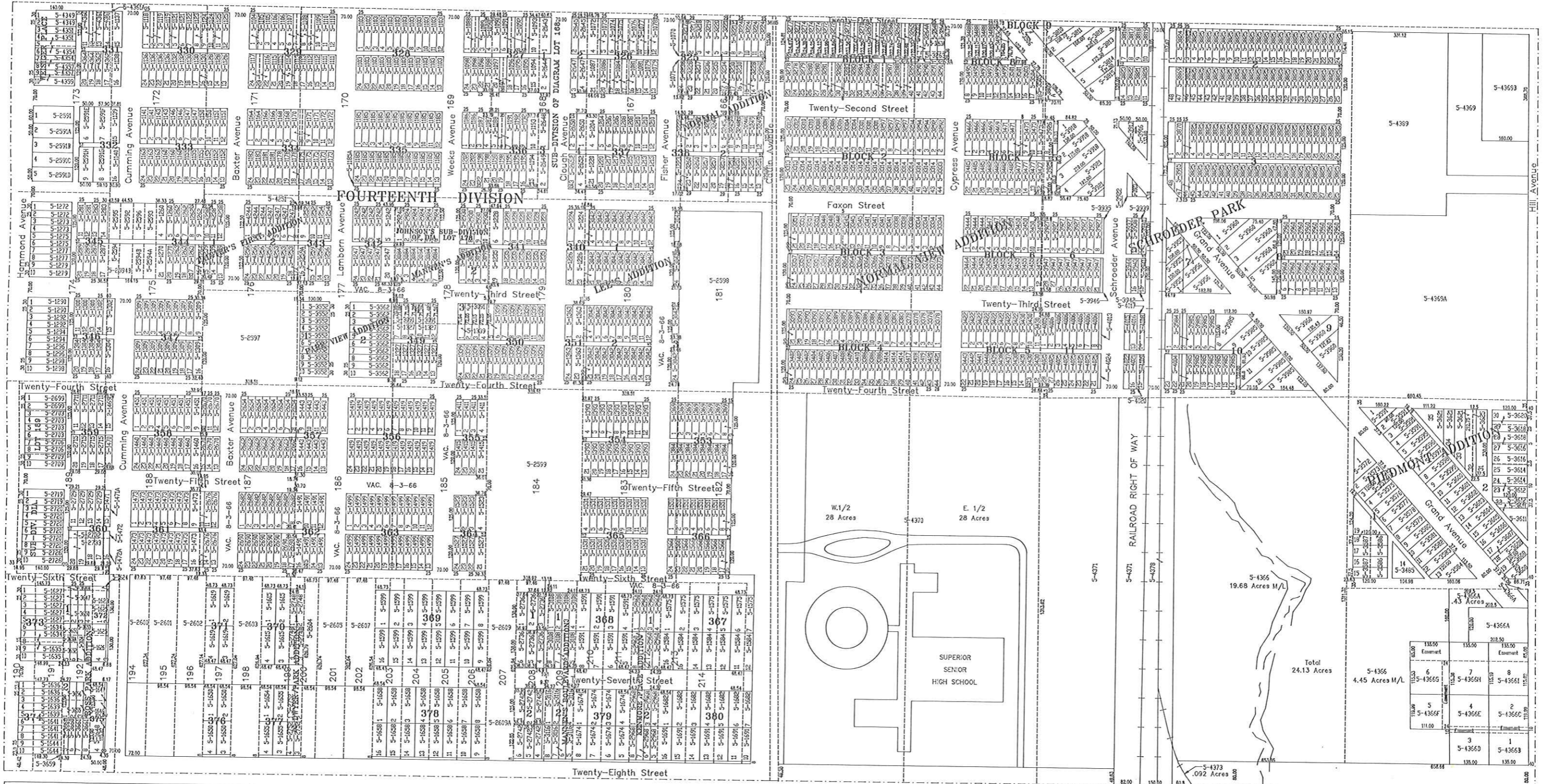
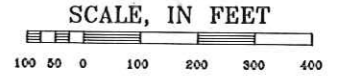


The contents of this map has been compiled from many sources and are believed to be substantially correct. No representation is made as to complete accuracy.



# SOUTH 1/2 SEC. 23-49-14

Prepared By:  
Douglas County Clerk's Office, P.J. De Luca  
13 May 1992



\*The contents of this map has been compiled from many sources and are believed to be substantially accurate. No representation is made as to complete accuracy.

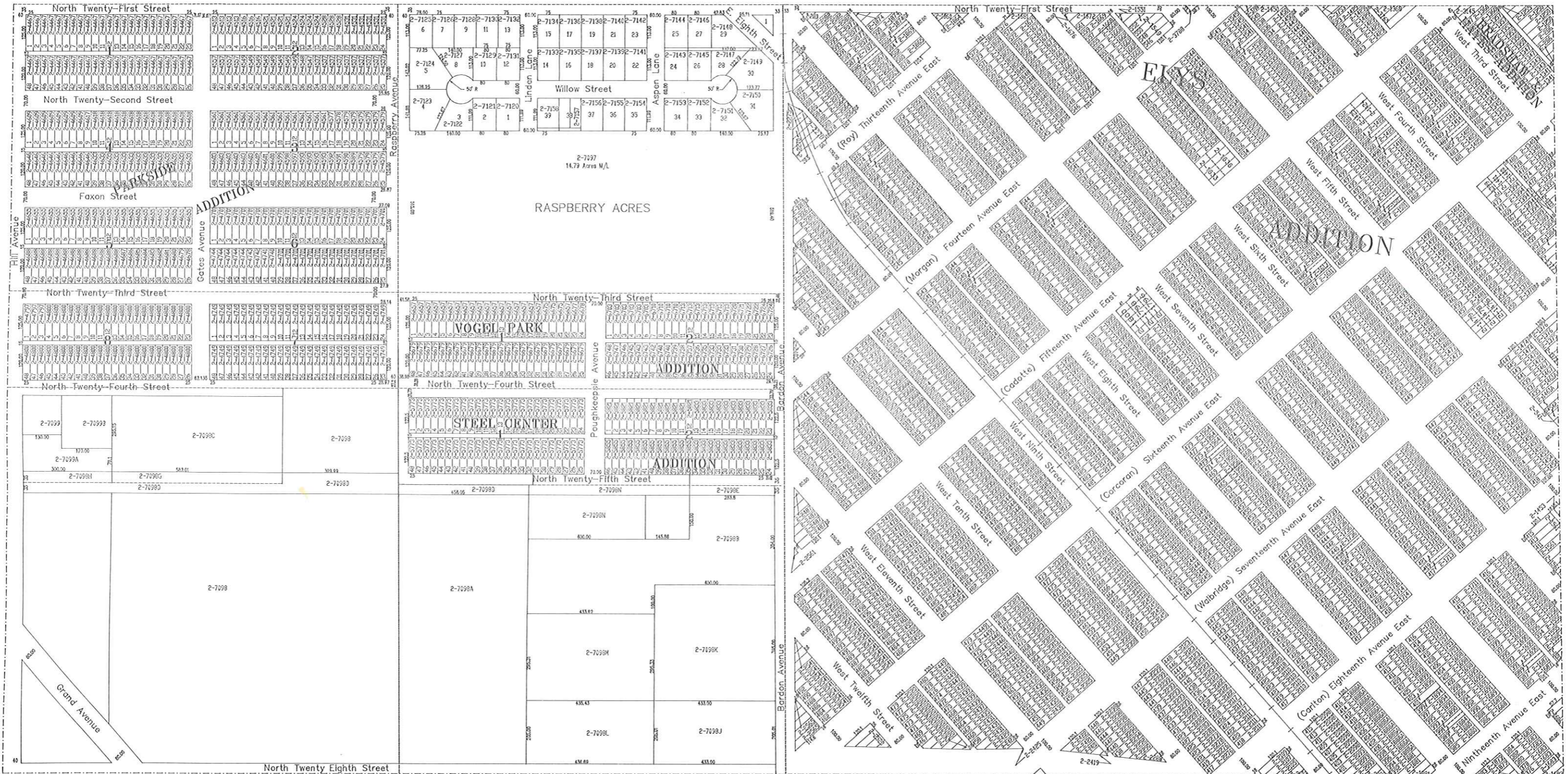
# SOUTH 1/2 SEC. 24-49-14



SCALE, IN FEET



Prepared By:  
Douglas County Clerk's Office, R.W. Earhart  
17 March 1992

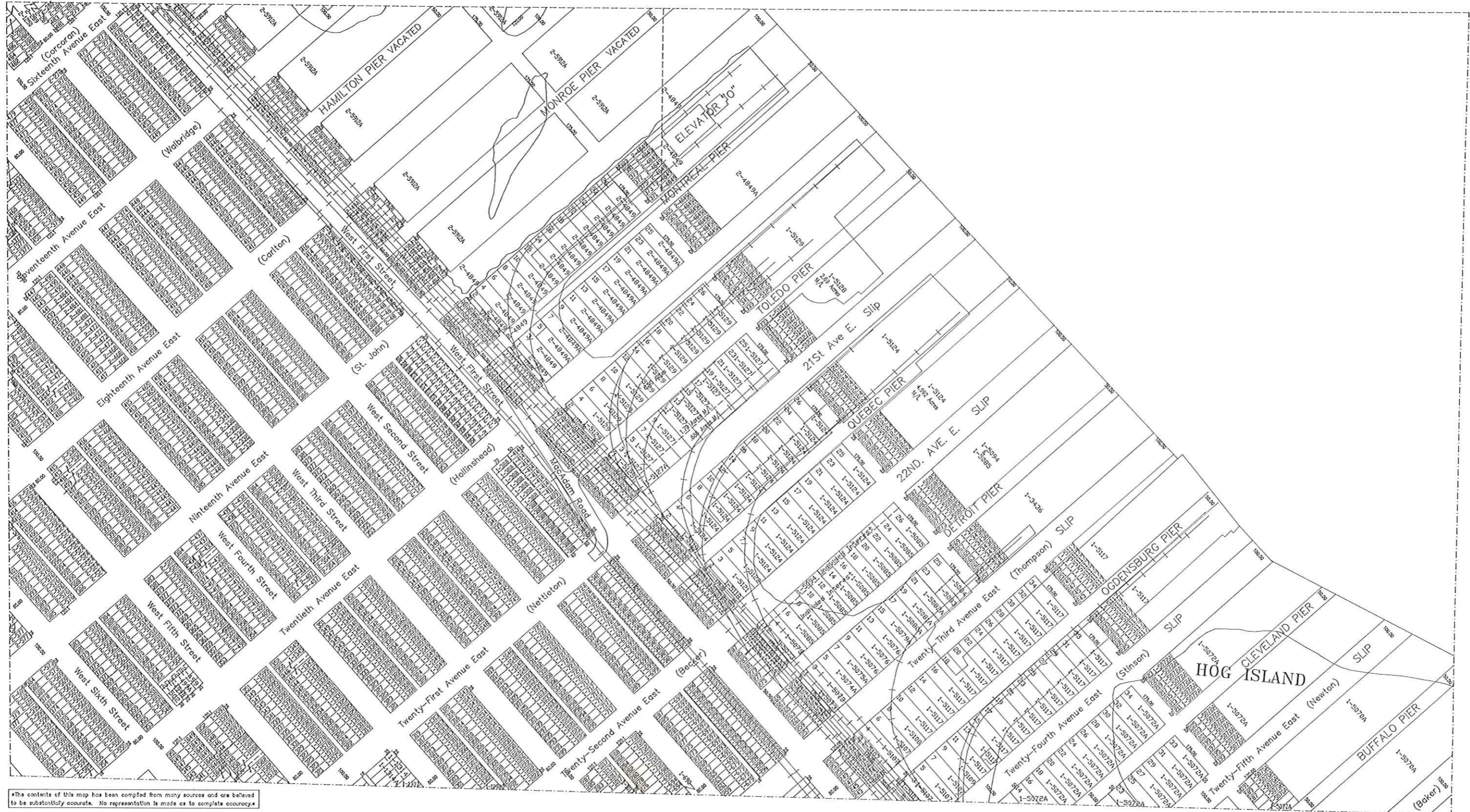
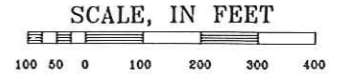


The contents of this map has been compiled from many sources and are believed to be substantially correct. No representation is made as to complete accuracy.



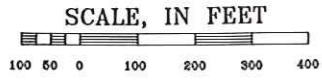
# SOUTH 1/2 SEC. 19-49-13

Prepared By:  
Douglas County Clerk's Office, R.W. Earhart  
17 March 1992

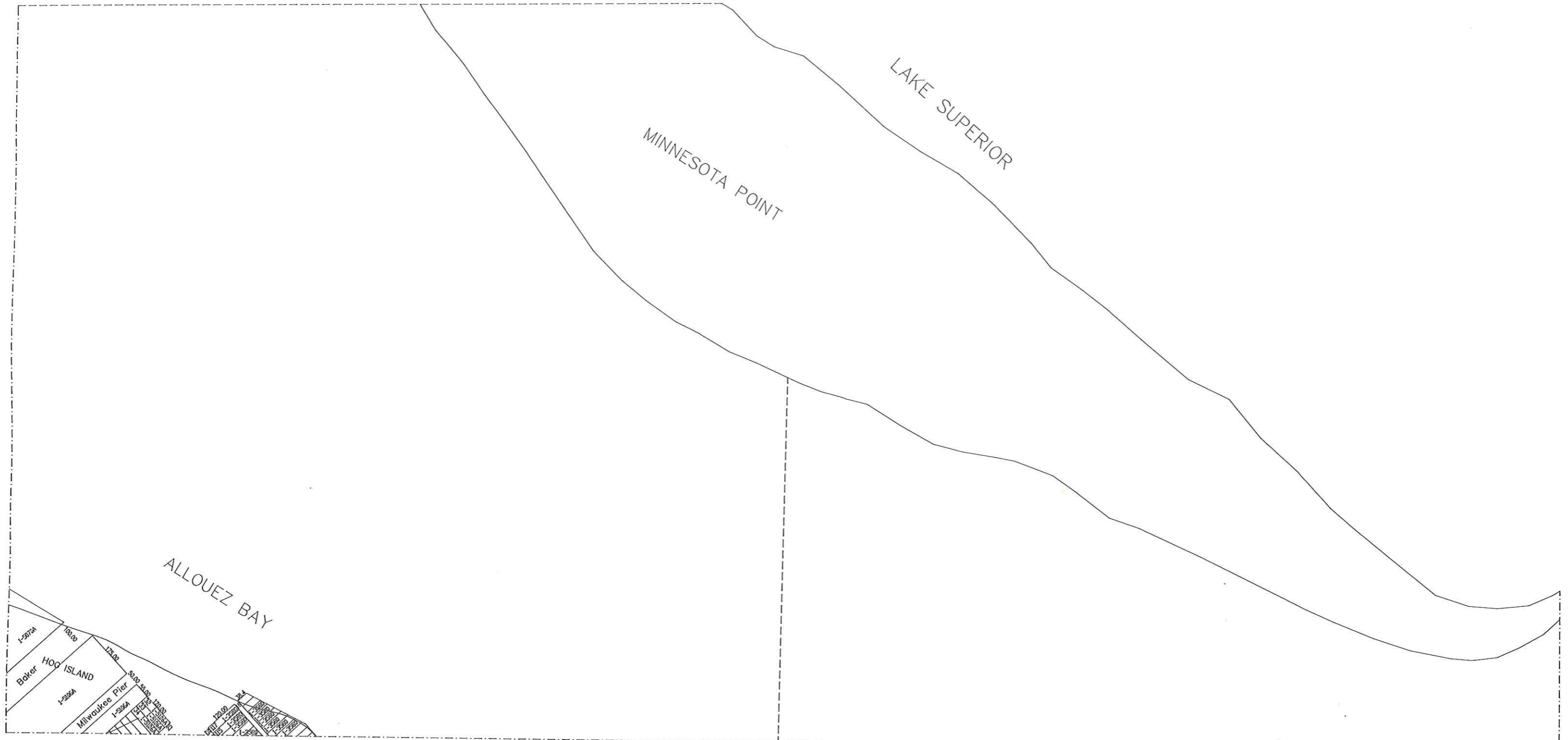


\*The contents of this map has been compiled from many sources and are believed to be substantially accurate. No representation is made as to complete accuracy.\*

# SOUTH 1/2 SEC. 20-49-13



Prepared By:  
Douglas County Clerk's Office, R.W. Earhart  
26 October 1992



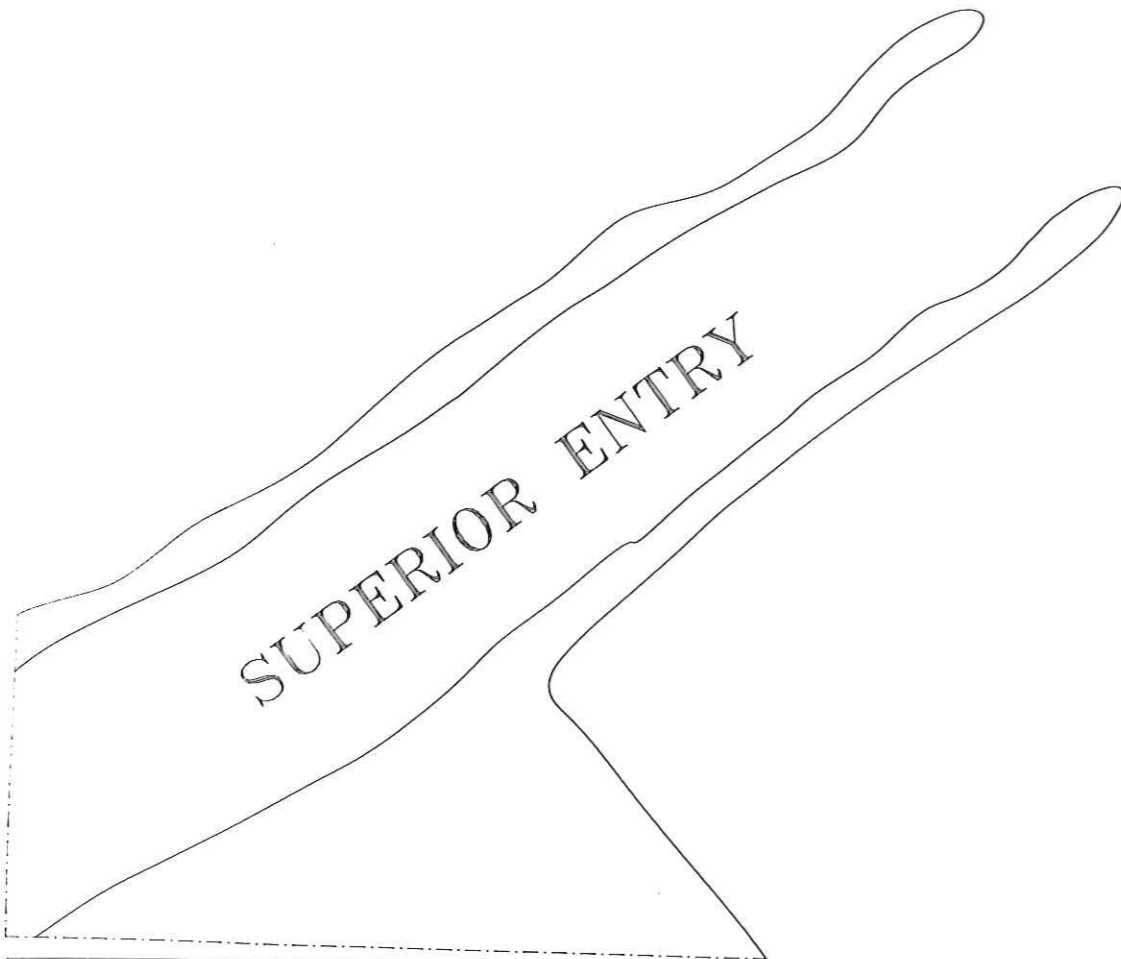
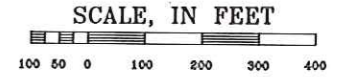
\*The contents of this map has been compiled from many sources and are believed to be substantially accurate. No representation is made as to complete accuracy.\*





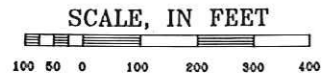
# SOUTH 1/2 SEC. 21-49-13

Prepared By:  
Douglas County Clerk's Office, R.W. Earhart  
22 October 1992

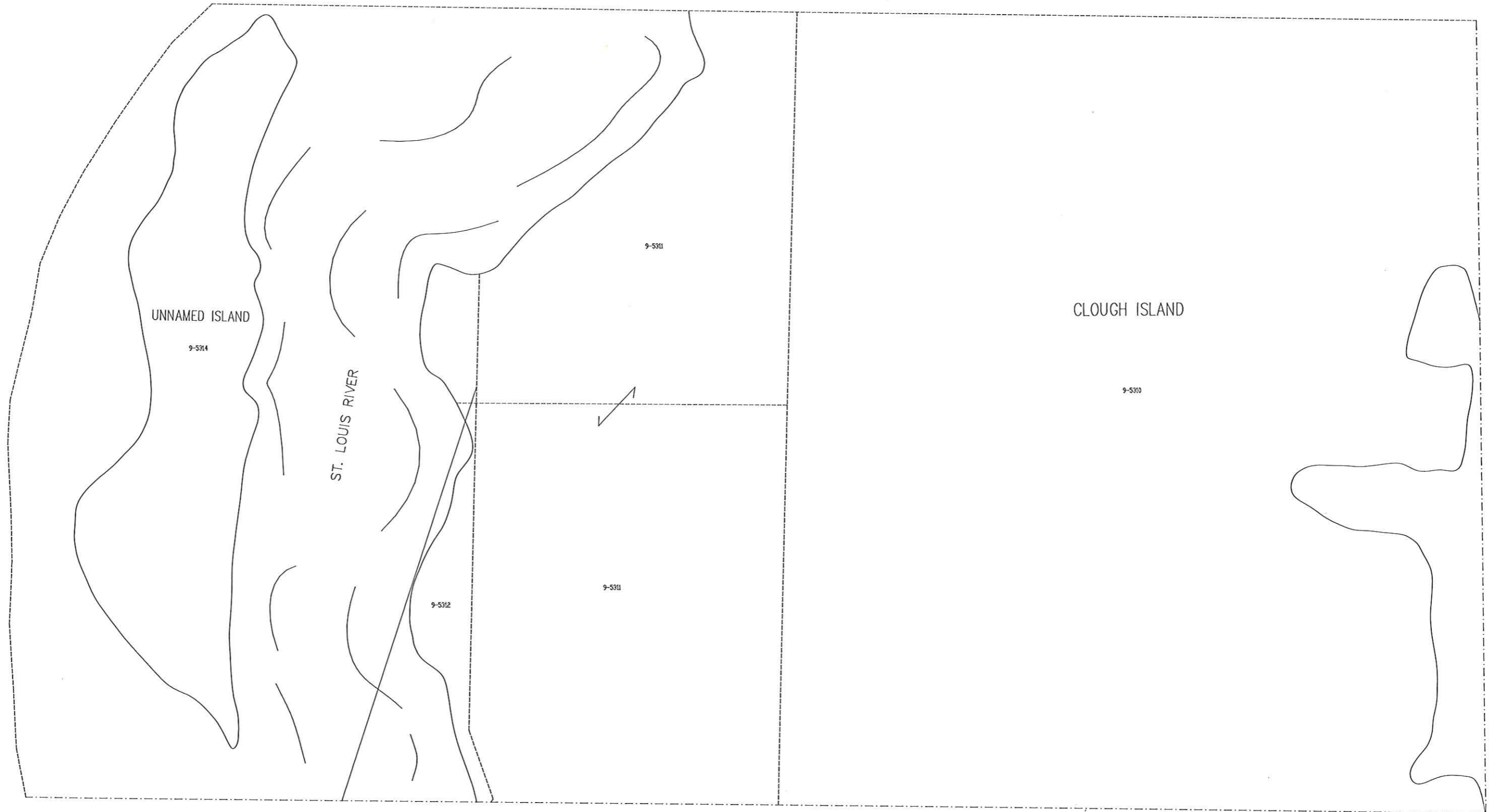


\*The contents of this map has been compiled from many sources and are believed to be substantially accurate. No representation is made as to complete accuracy.\*

# NORTH 1/2 SEC. 25-49-15



Prepared By:  
Douglas County Clerk's Office, R.W. Earhart  
12 November 1992

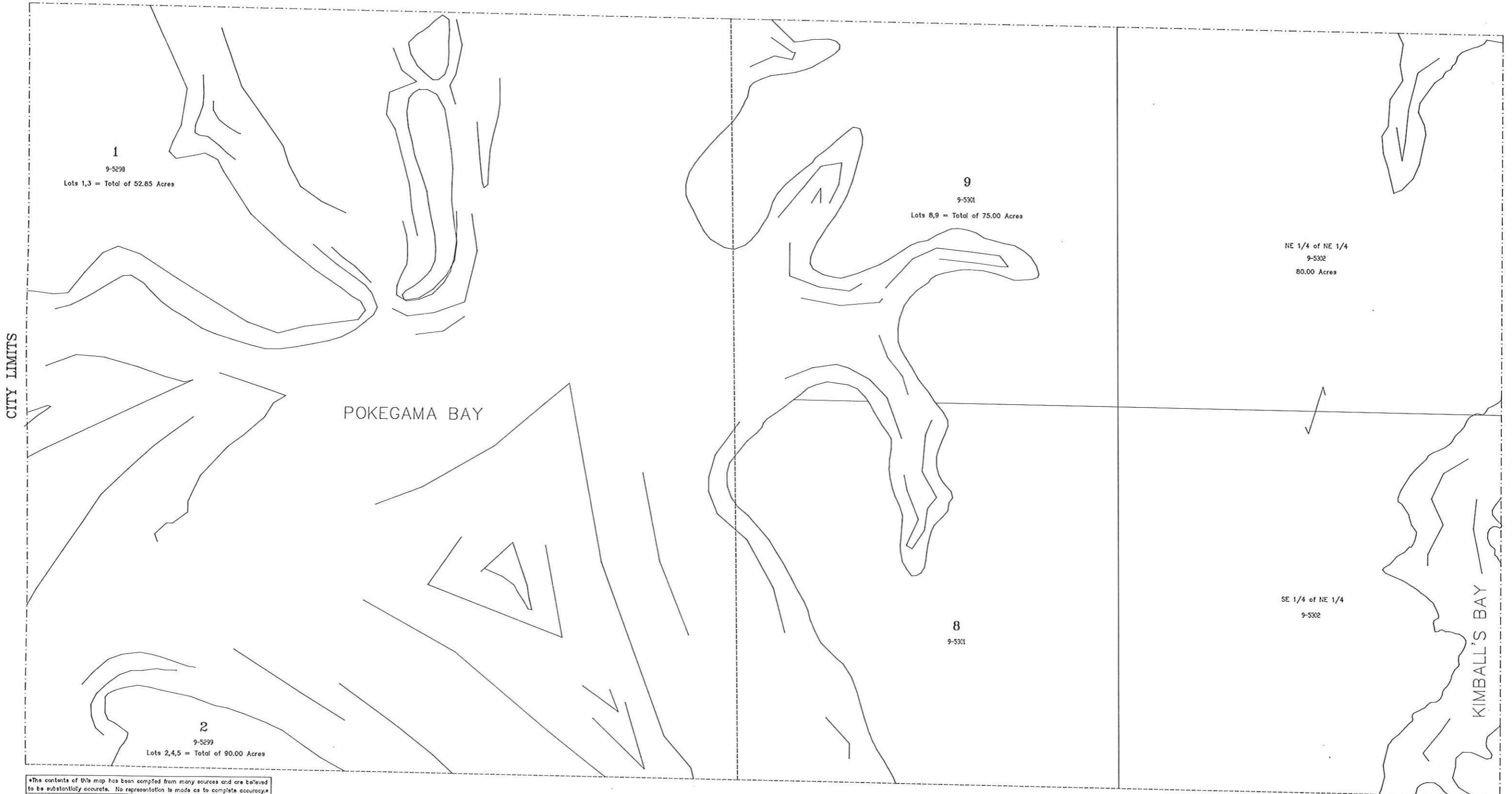
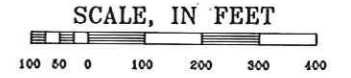


\*The contents of this map has been compiled from many sources and are believed to be substantially accurate. No representation is made as to complete accuracy.\*



# NORTH 1/2 SEC. 30-49-14

Prepared By:  
Douglas County Clerk's Office, P.J. De Luca  
26 August 1992



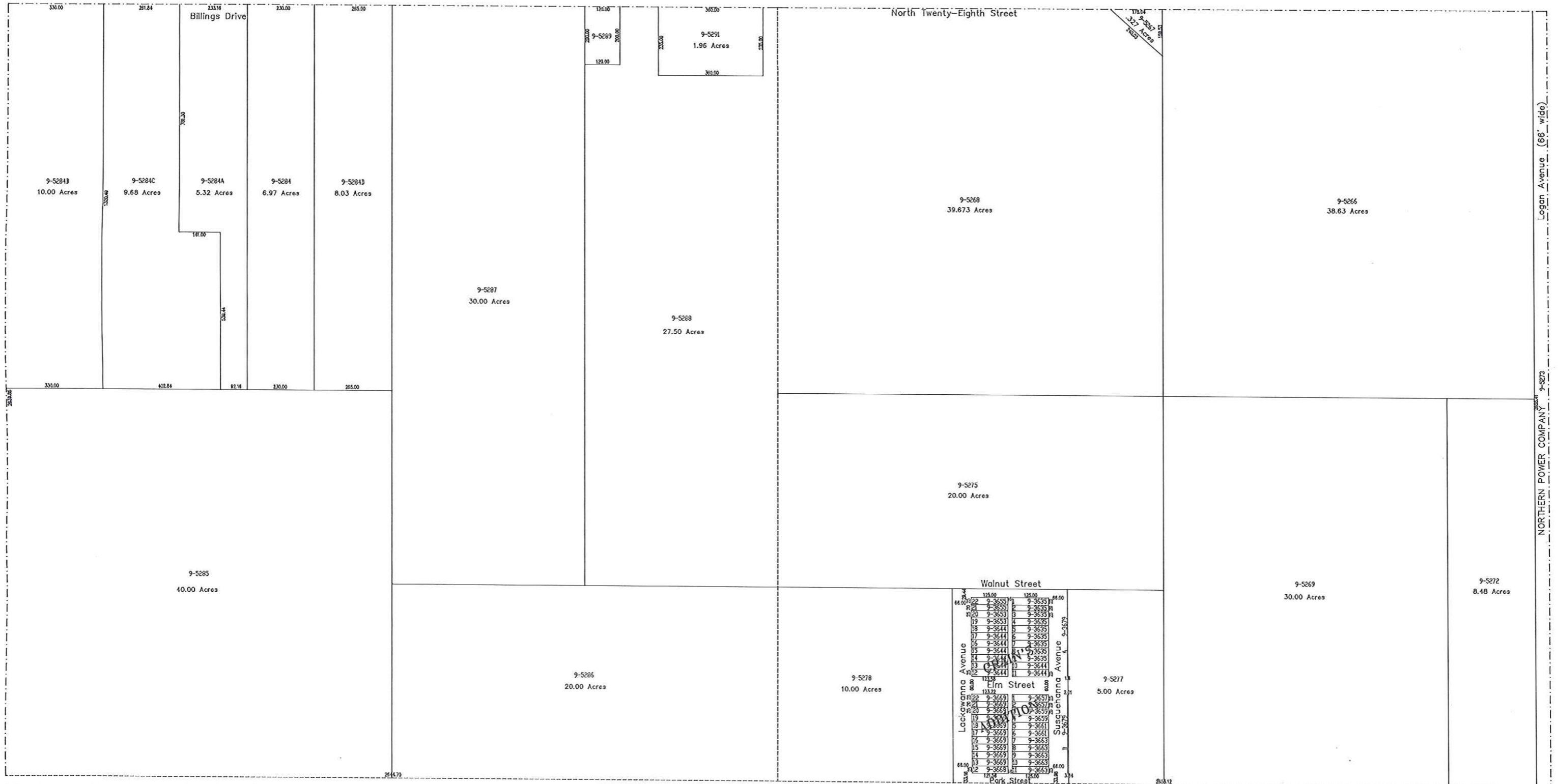
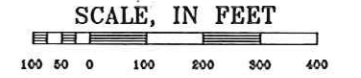
\*The contents of this map has been compiled from many sources and are believed to be substantially accurate. No representation is made as to complete accuracy.\*





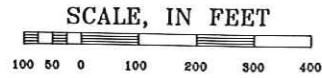
# NORTH 1/2 SEC. 28-49-14

Prepared By:  
Douglas County Clerk's Office, P.J. De Luca  
26 June 1992

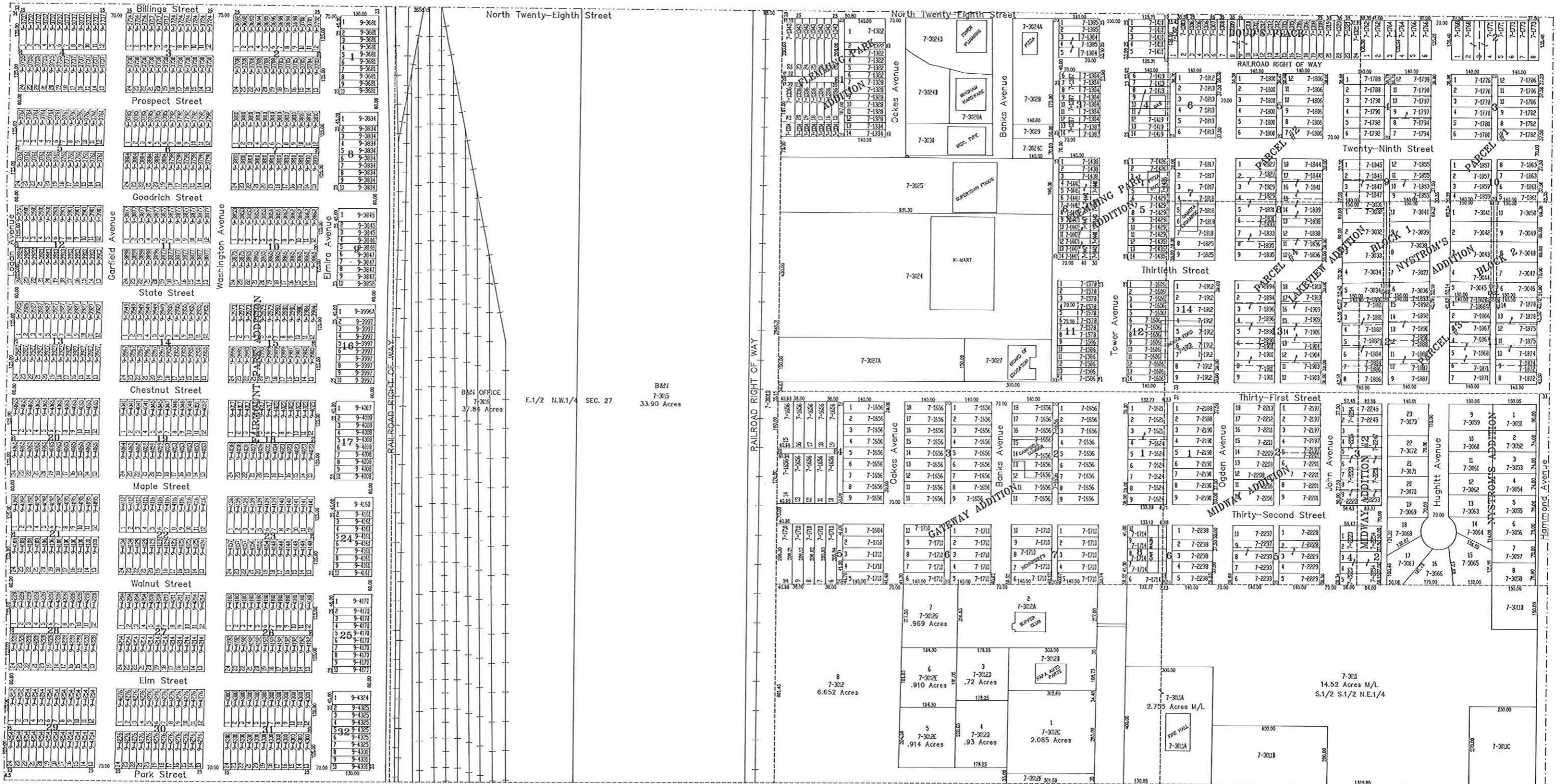


\*The contents of this map has been compiled from many sources and are believed to be substantially accurate. No representation is made as to complete accuracy.\*

# NORTH 1/2 SEC. 27-49-14



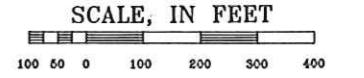
Prepared By:  
Douglas County Clerk's Office, P.J. De Luca  
27 July 1991



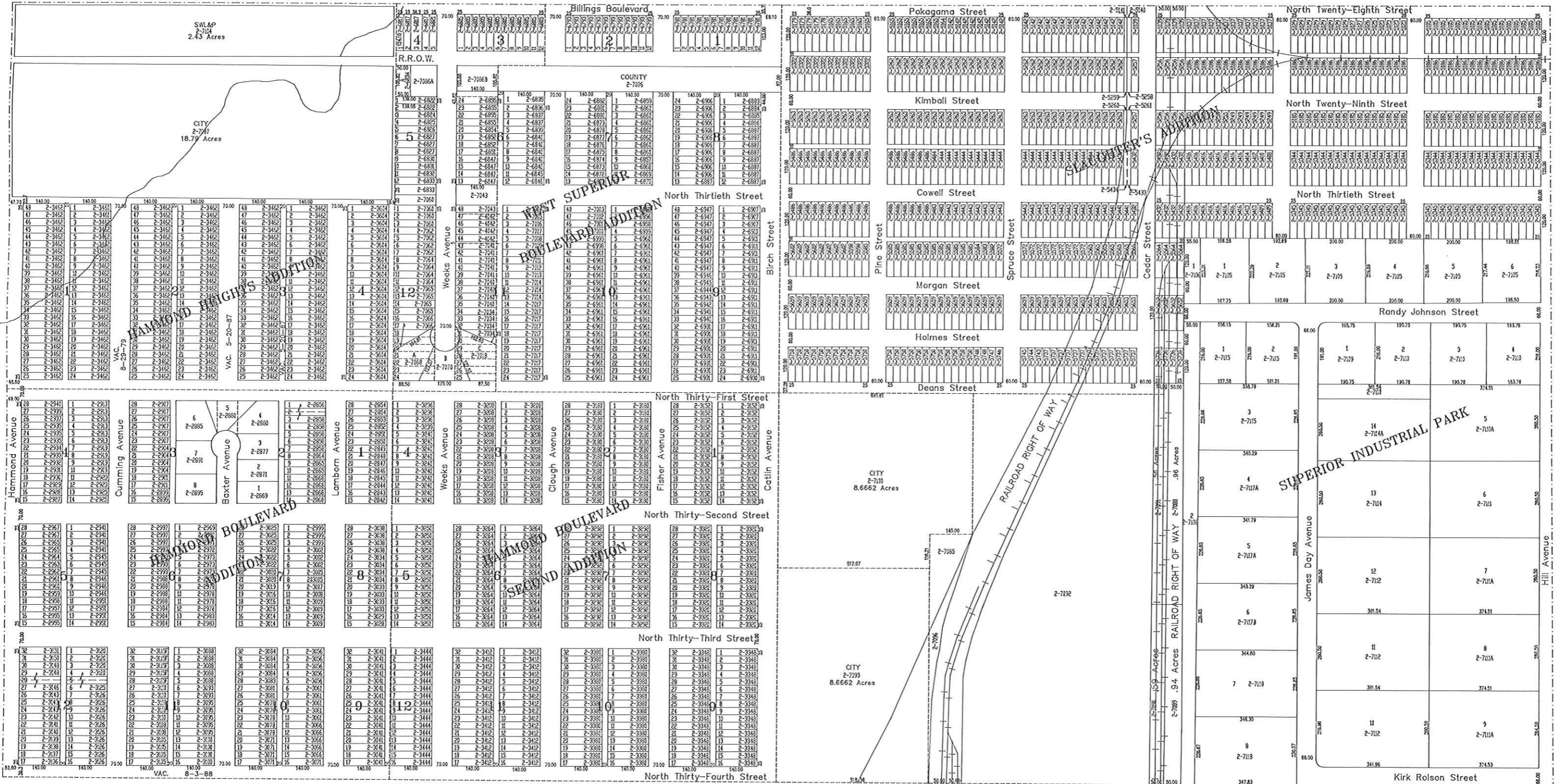
\*The contents of this map has been compiled from many sources and are believed to be substantially accurate. No representation is made as to complete accuracy.\*



# NORTH 1/2 SEC. 26-49-14

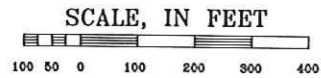


Prepared By:  
Douglas County Clerk's Office, P.J. De Luca  
10 October 1991



\*The contents of this map has been compiled from many sources and are believed to be substantially accurate. No representation is made as to complete accuracy.

# NORTH 1/2 SEC. 25-49-14



Prepared By:  
Douglas County Clerk's Office, R.W. Earhart  
29 June 1992



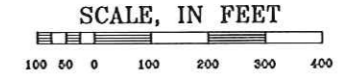
The contents of this map has been compiled from many sources and are believed to be substantially accurate. No representation is made as to complete accuracy.





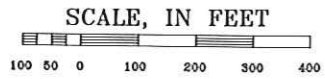
# NORTH 1/2 SEC. 30-49-13

Prepared By:  
Douglas County Clerk's Office, R.W. Earhart  
29 June 1992

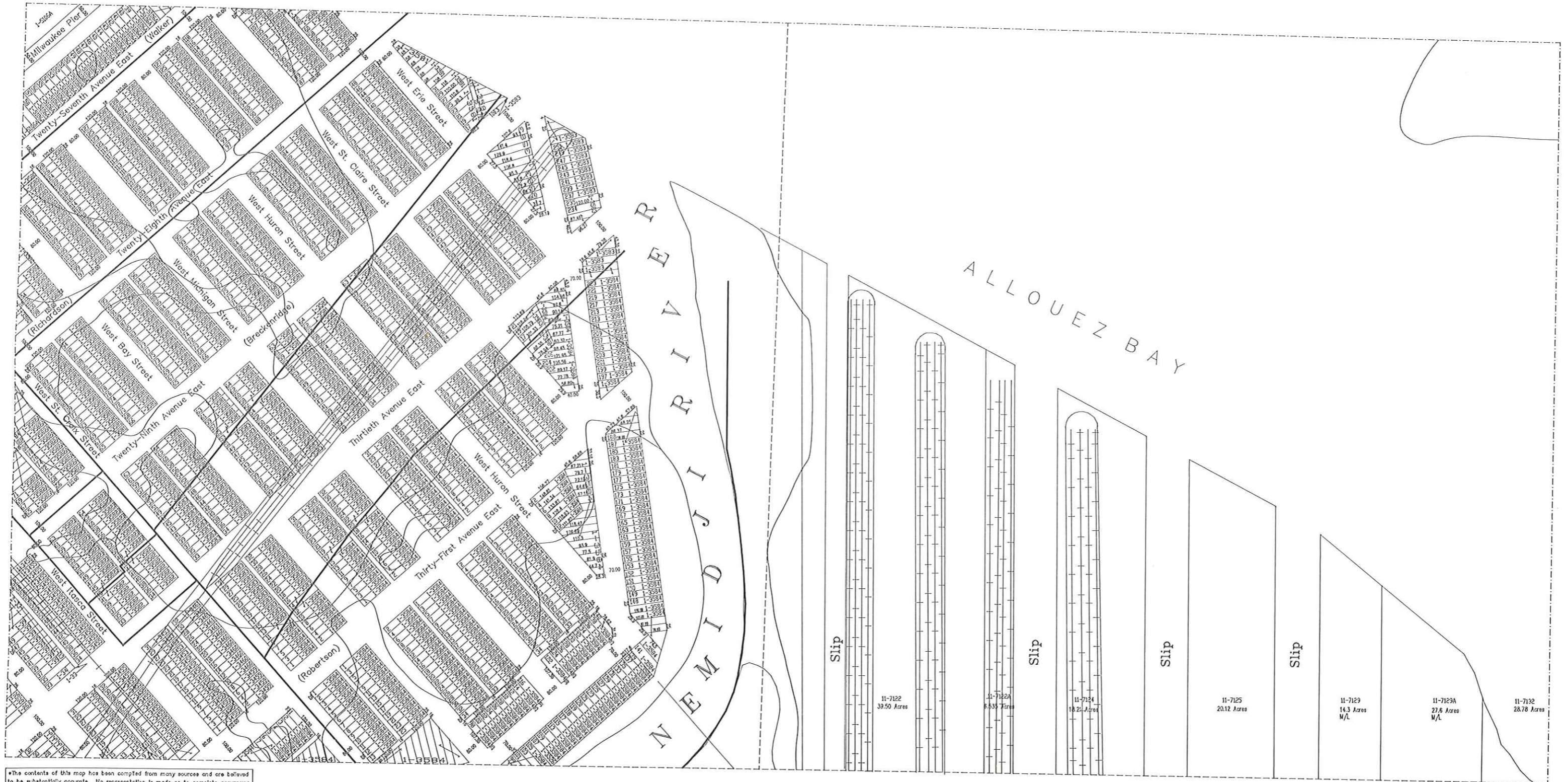


The contents of this map has been compiled from many sources and are believed to be substantially accurate. No representation is made as to complete accuracy.

# NORTH 1/2 SEC. 29-49-13



Prepared By:  
Douglas County Clerk's Office, R.W. Earhart  
23 October 1992

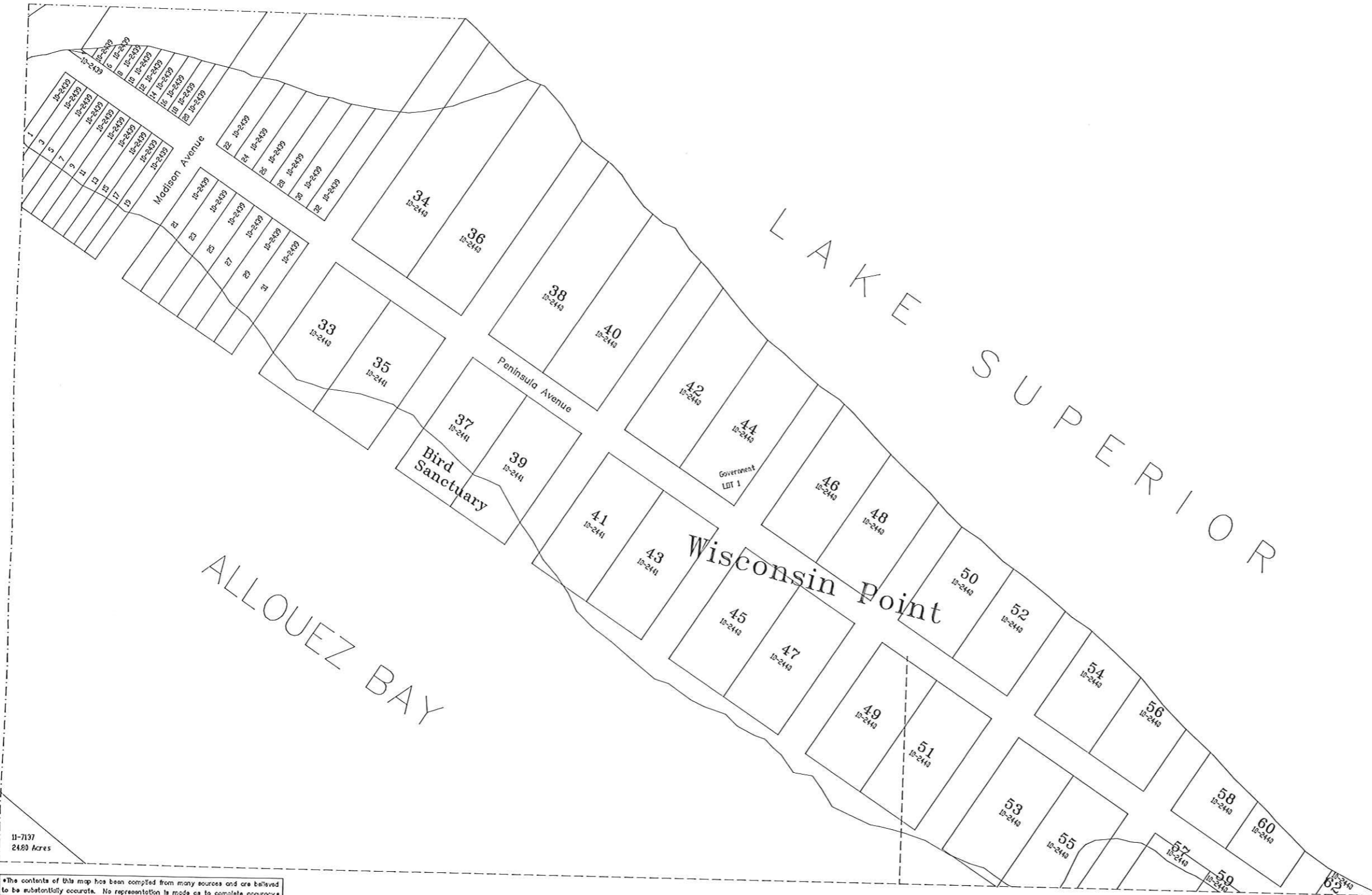
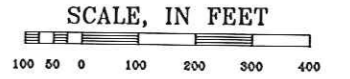


\*The contents of this map has been compiled from many sources and are believed to be substantially accurate. No representation is made as to complete accuracy.\*



# NORTH 1/2 SEC. 28-49-13

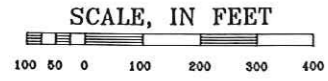
Prepared By:  
Douglas County Clerk's Office, R.W. Earhart  
21 October 1992



11-7137  
24.80 Acres

\*The contents of this map has been compiled from many sources and are believed to be substantially accurate. No representation is made as to complete accuracy.\*

# SOUTH 1/2 SEC. 25-49-15



Prepared By:  
Douglas County Clerk's Office, R.W. Earhart  
12 November 1992

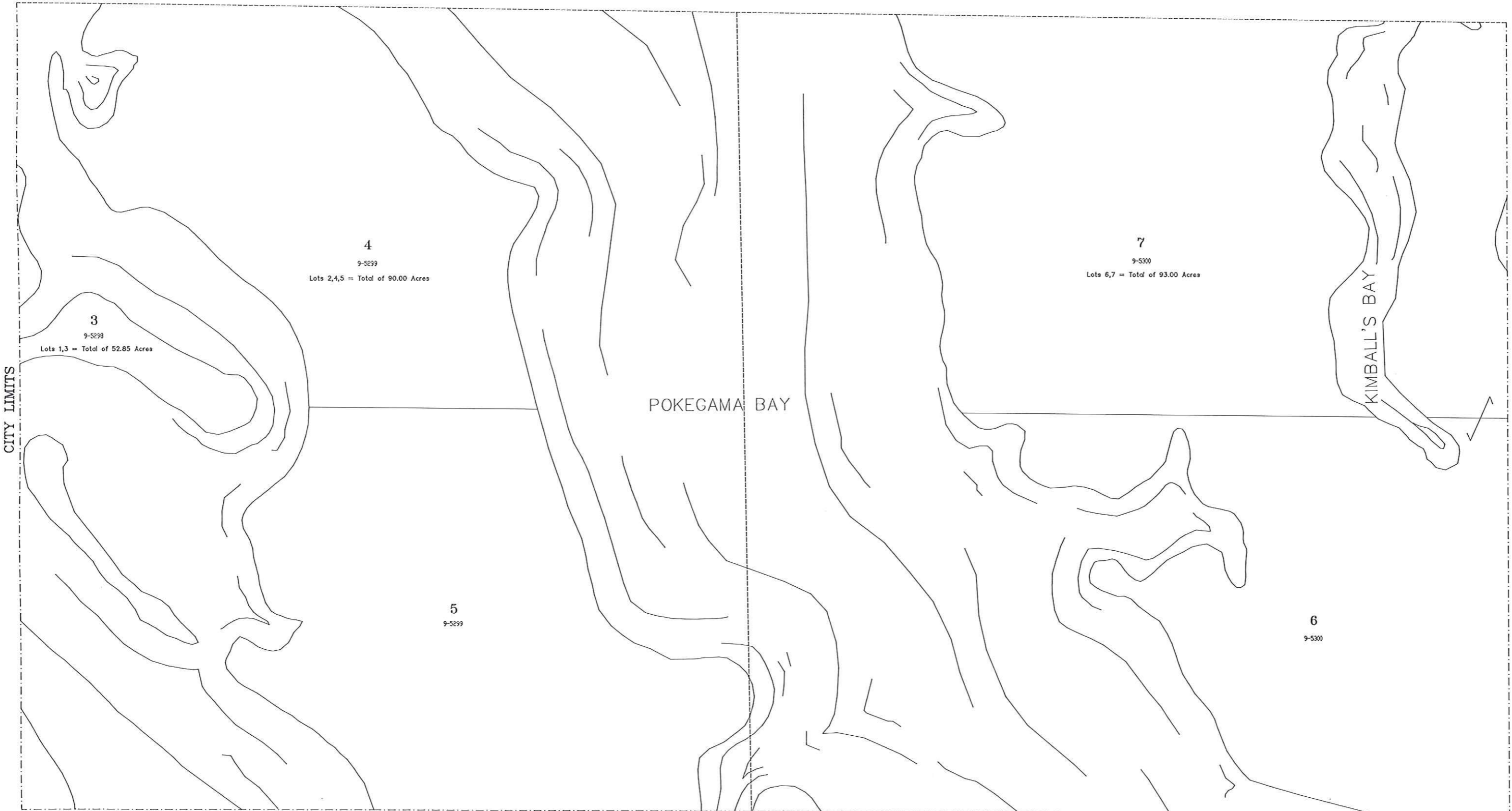
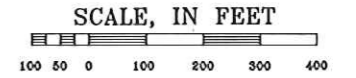


\*The contents of this map has been compiled from many sources and are believed to be substantially accurate. No representation is made as to complete accuracy.\*



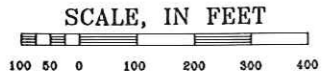
# SOUTH 1/2 SEC. 30-49-14

Prepared By:  
Douglas County Clerk's Office, P.J. De Luca  
26 August 1992



\*The contents of this map has been compiled from many sources and are believed to be substantially accurate. No representation is made as to complete accuracy.\*

# SOUTH 1/2 SEC. 29-49-14



Prepared By:  
Douglas County Clerk's Office, P.J. De Luca  
19 August 1992

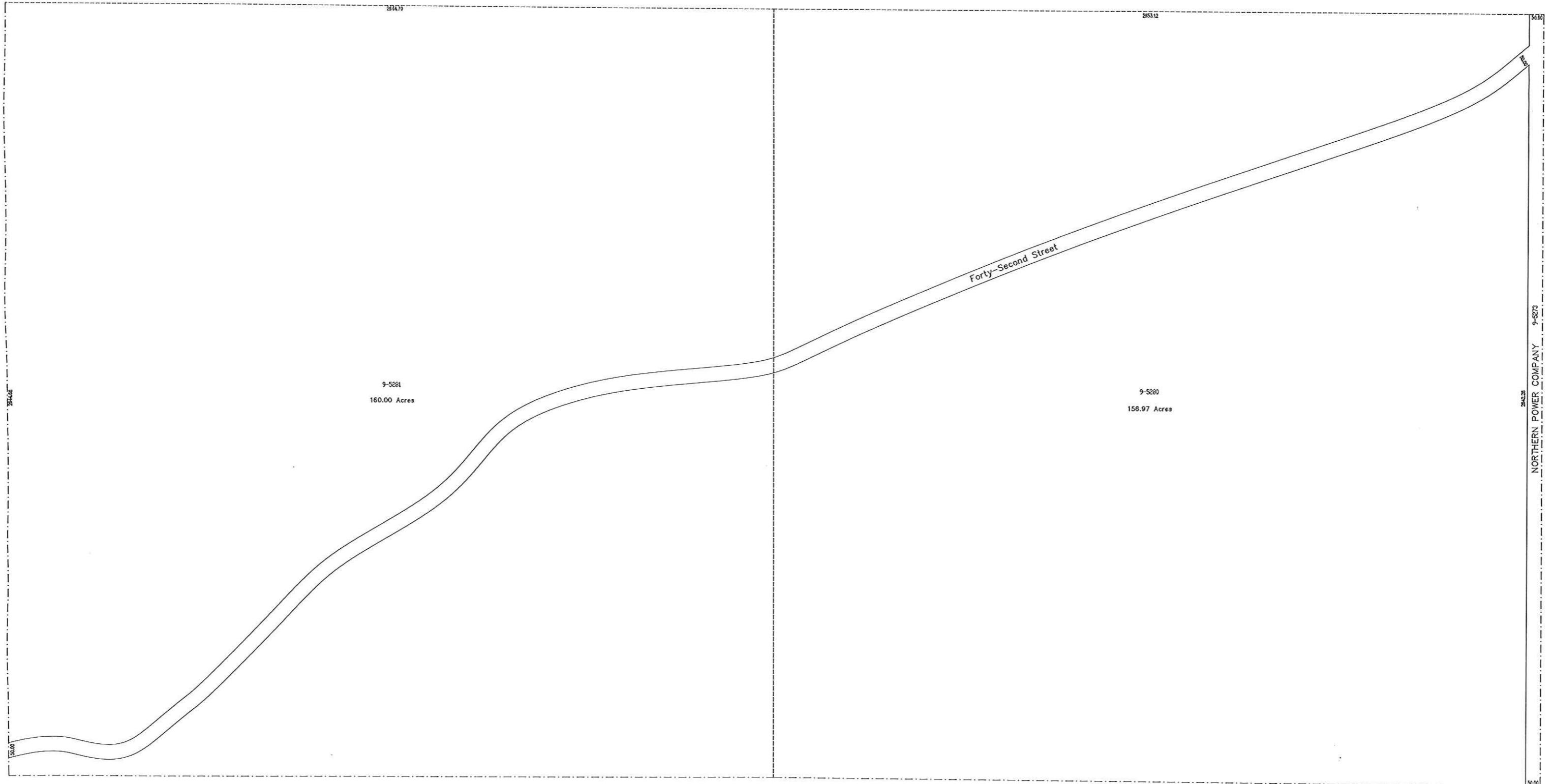
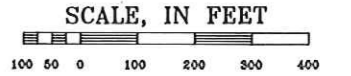


\*The contents of this map has been compiled from many sources and are believed to be substantially accurate. No representation is made as to complete accuracy.\*



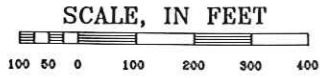
# SOUTH 1/2 SEC. 28-49-14

Prepared By:  
Douglas County Clerk's Office, P.J. De Luca  
25 June 1992

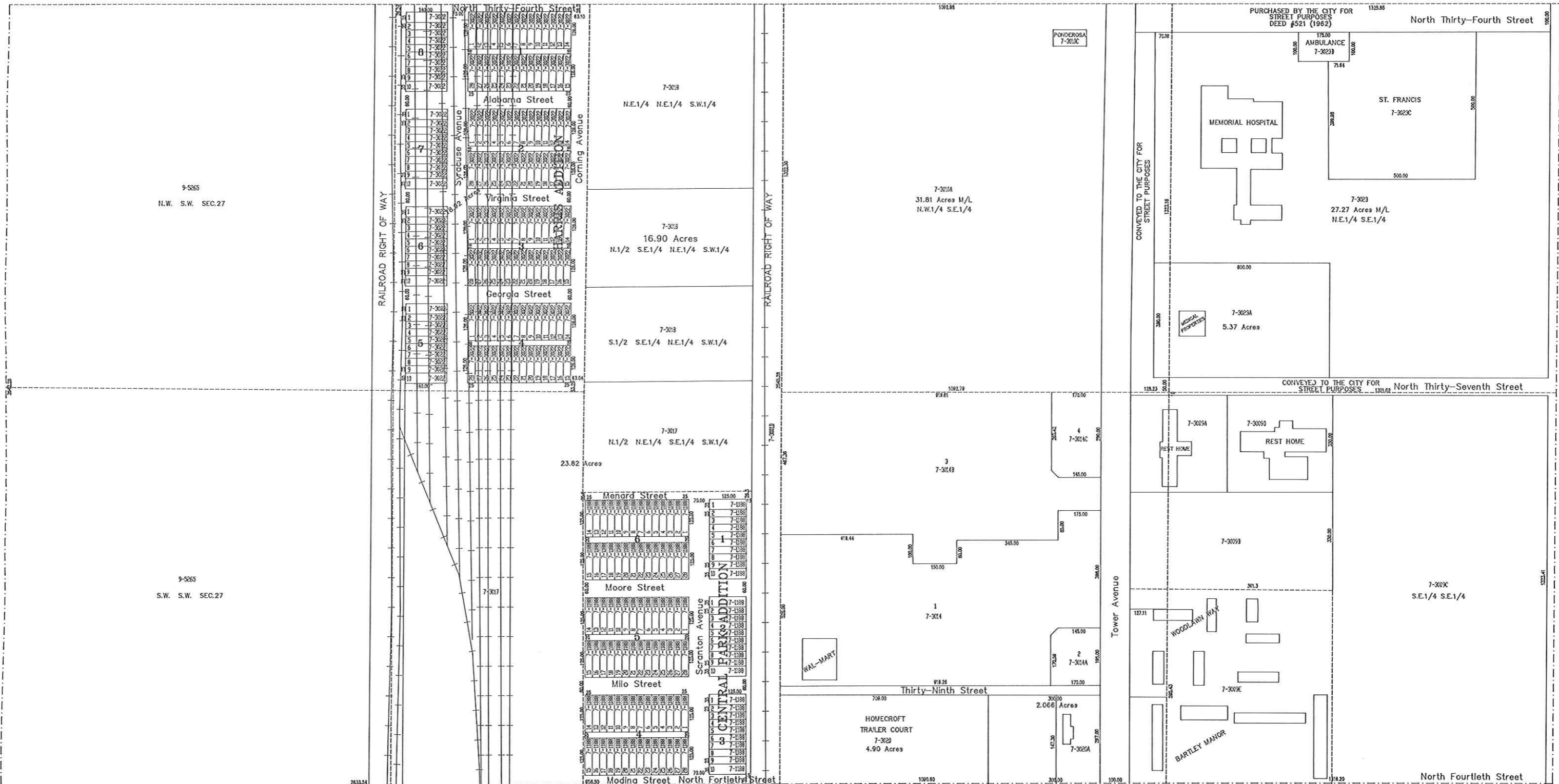


\*The contents of this map has been compiled from many sources and are believed to be substantially accurate. No representation is made as to complete accuracy.\*

# SOUTH 1/2 SEC. 27-49-14



Prepared By:  
Douglas County Clerk's Office, P.J. De Luca  
27 July 1991



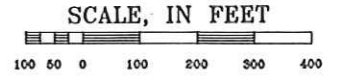
\*The contents of this map has been compiled from many sources and are believed to be substantially accurate. No representation is made as to complete accuracy.\*





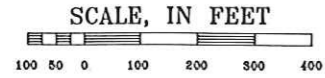
# SOUTH 1/2 SEC. 26-49-14

Prepared By:  
Douglas County Clerk's Office, P.J. De Luca  
9 September 1991




\*The contents of this map has been compiled from many sources and are believed to be substantially accurate. No representation is made as to complete accuracy.\*

# SOUTH 1/2 SEC. 25-49-14

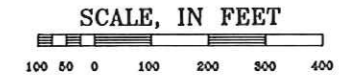


Prepared By:  
Douglas County Clerk's Office, R.W. Earhart  
29 June 1992



\*The contents of this map has been compiled from many sources and are believed to be substantially accurate. No representation is made as to complete accuracy.\*

# SOUTH 1/2 SEC. 30-49-13

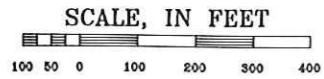


Prepared By:  
Douglas County Clerk's Office, R.W. Earhart  
29 June 1992

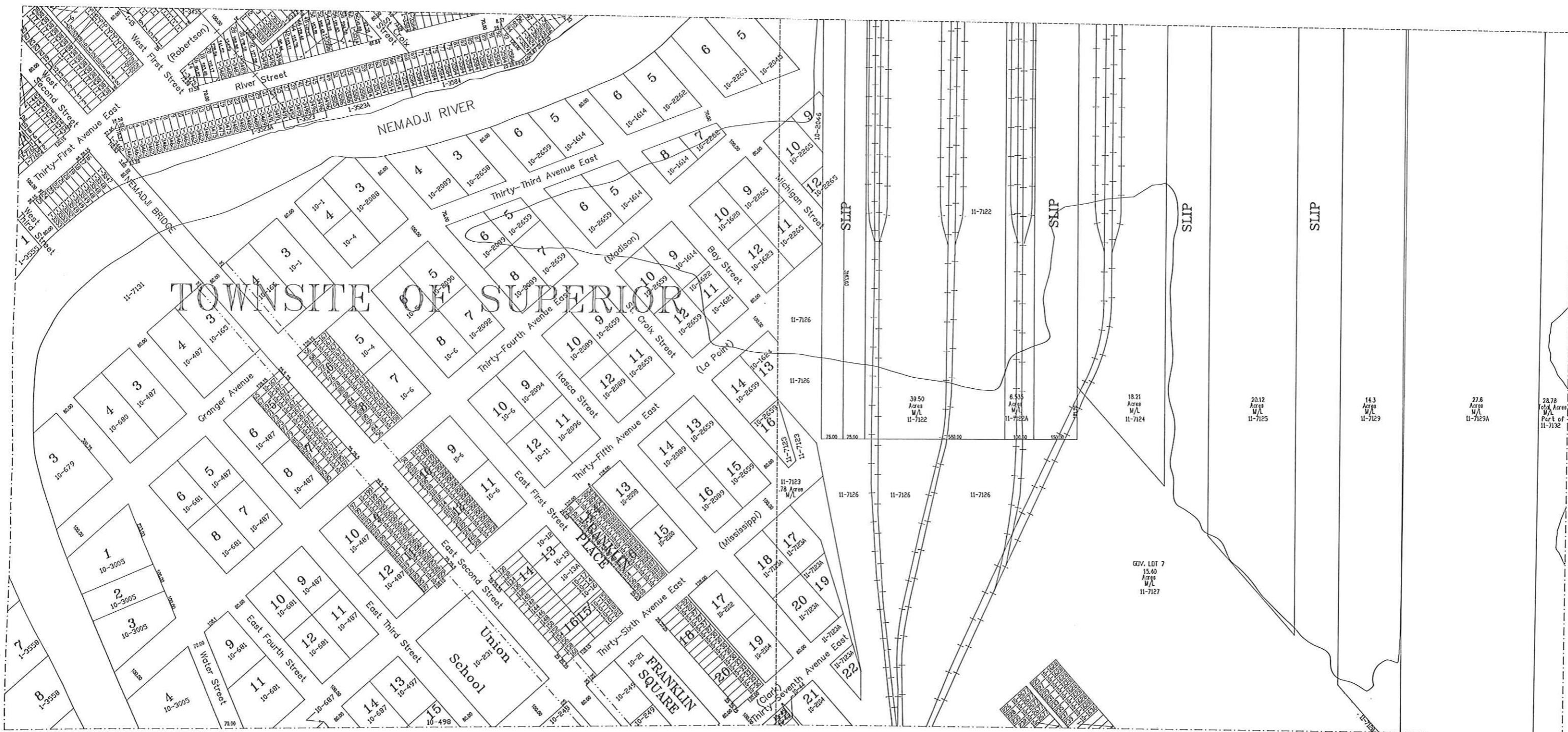


\*The contents of this map has been compiled from many sources and are believed to be substantially accurate. No representation is made as to complete accuracy.\*

# SOUTH 1/2 SEC. 29-49-13



Prepared By:  
Douglas County Clerk's Office, R.W. Earhart  
29 June 1992

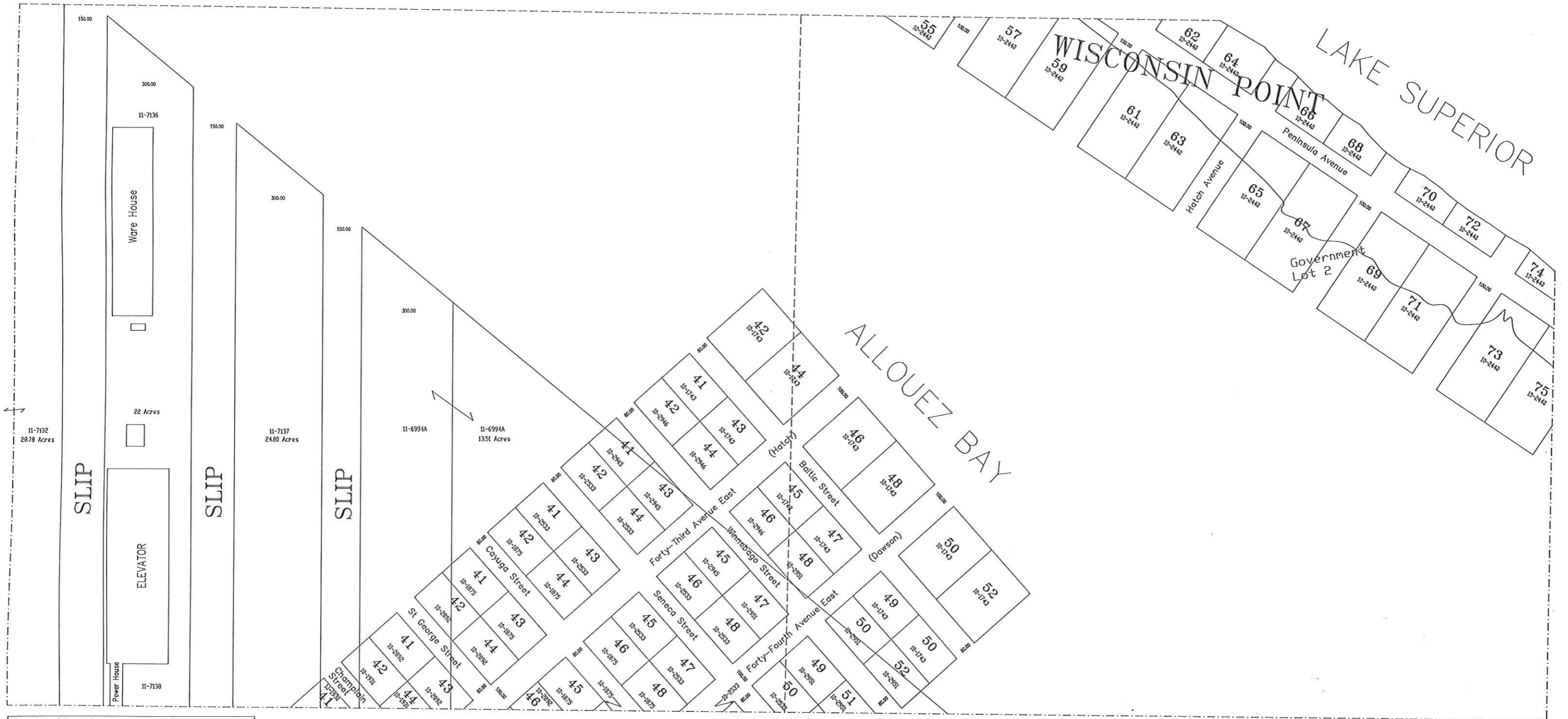
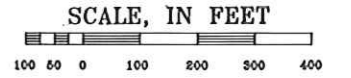


\*The contents of this map has been compiled from many sources and are believed to be substantially accurate. No representation is made as to complete accuracy.\*



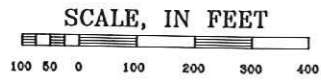
# SOUTH 1/2 SEC. 28-49-13

Prepared By:  
Douglas County Clerk's Office, R.W. Earhart  
21 October 1992

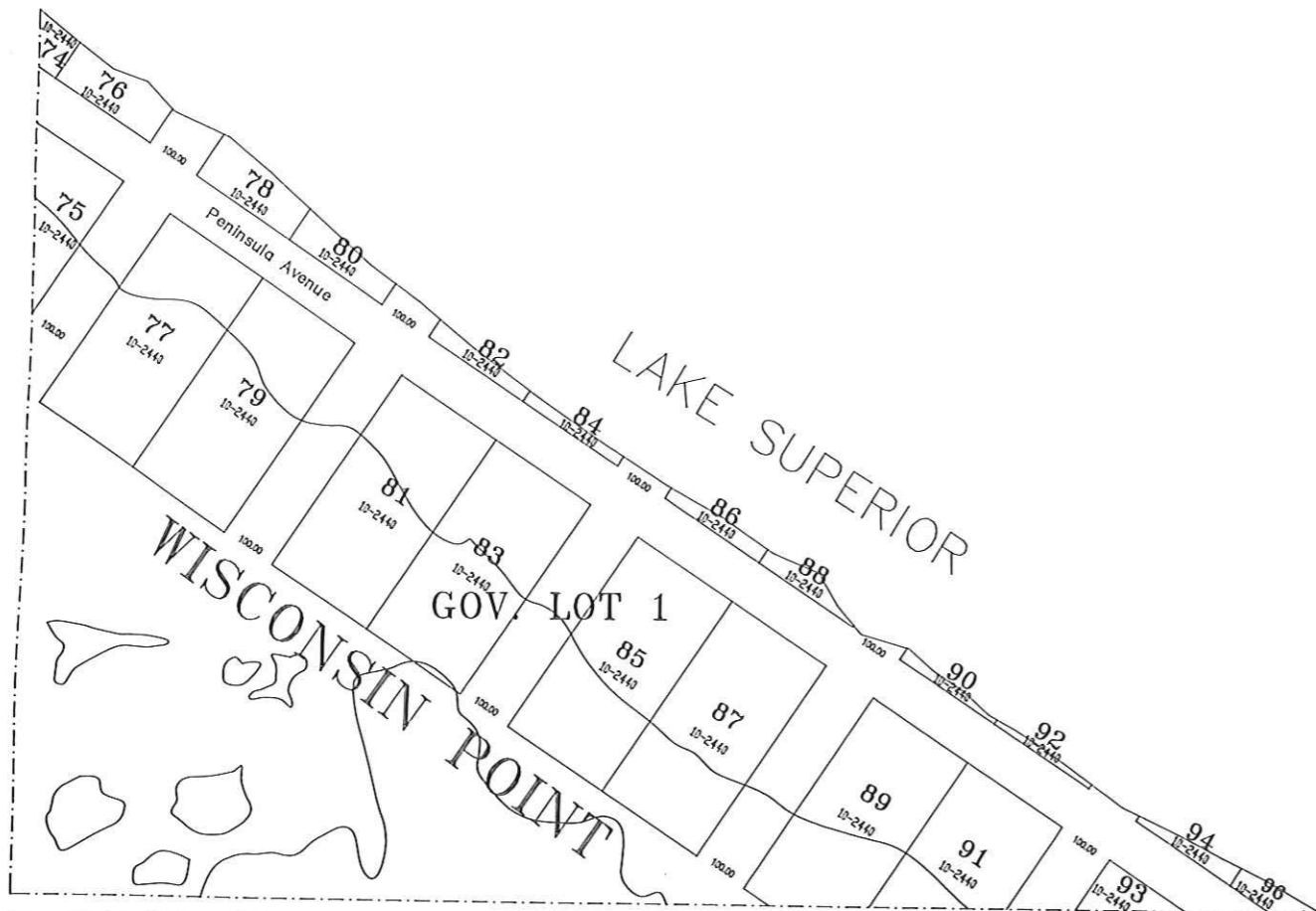


\*The contents of this map has been compiled from many sources and are believed to be substantially accurate. No representation is made as to complete accuracy.\*

# SOUTH 1/2 SEC. 27-49-13



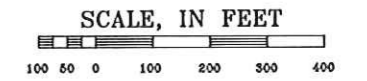
Prepared By:  
Douglas County Clerk's Office, P.J. De Luca  
14 October 1992



\*The contents of this map has been compiled from many sources and are believed to be substantially accurate. No representation is made as to complete accuracy.\*

# NORTH 1/2 SEC. 31-49-14

53

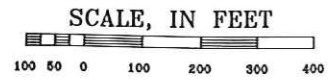


Prepared By:  
Douglas County Clerk's Office, P.J. De Luca  
2 June 1992



\*The contents of this map has been compiled from many sources and are believed to be substantially accurate. No representation is made as to complete accuracy.\*

# NORTH 1/2 SEC. 32-49-14



Prepared By:  
Douglas County Clerk's Office, P.J. De Luca  
1 June 1992




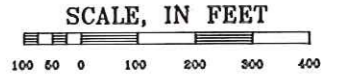
\*The contents of this map has been compiled from many sources and are believed to be substantially accurate. No representation is made as to complete accuracy.\*





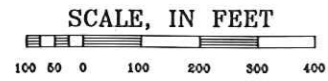
# NORTH 1/2 SEC. 33-49-14

Prepared By:  
Douglas County Clerk's Office, P.J. De Luca  
29 May 1992

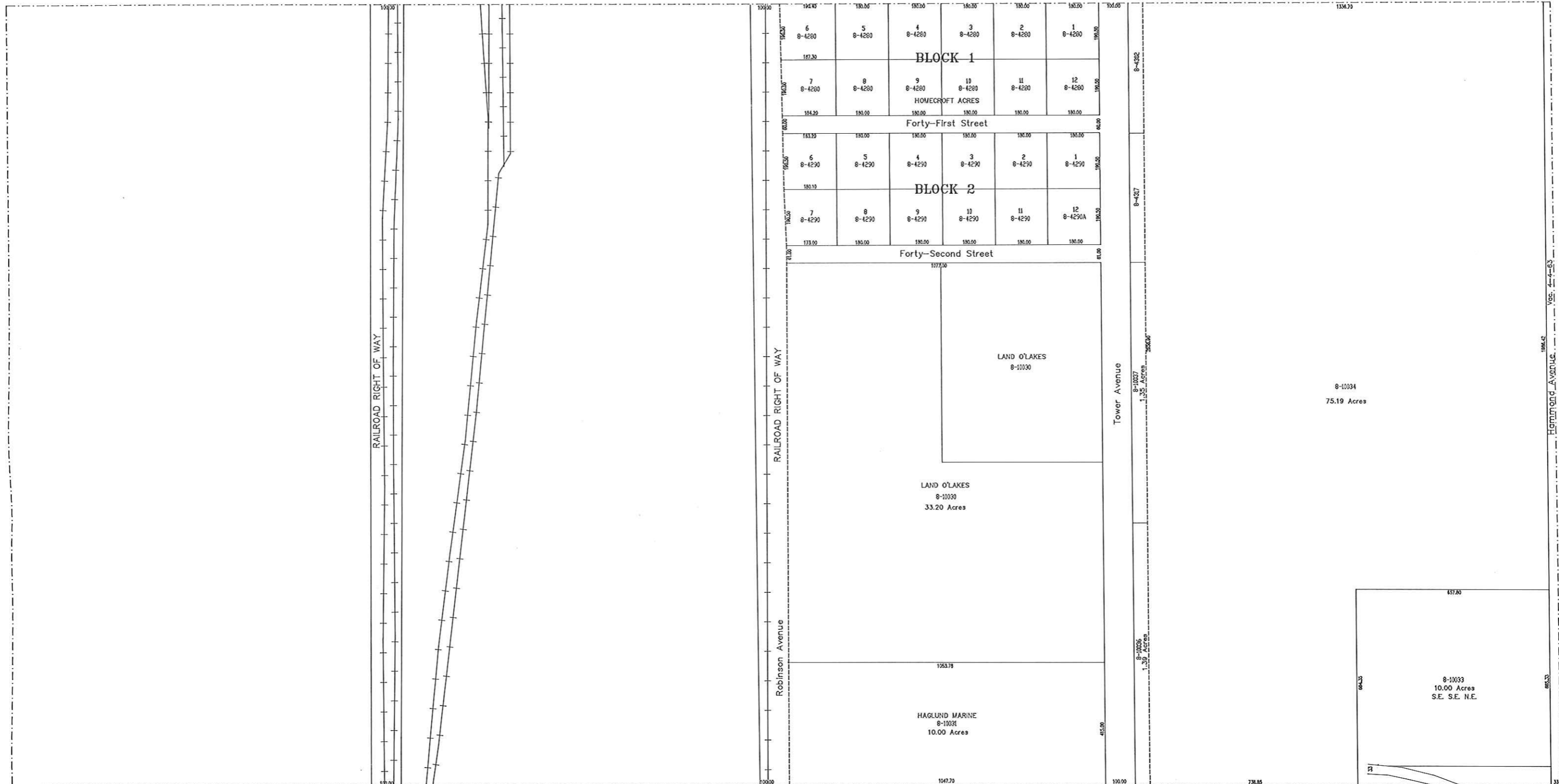


\*The contents of this map has been compiled from many sources and are believed to be substantially accurate. No representation is made as to complete accuracy.\*

# NORTH 1/2 SEC. 34-49-14



Prepared By:  
Douglas County Clerk's Office, P.J. De Luca  
22 May 1992

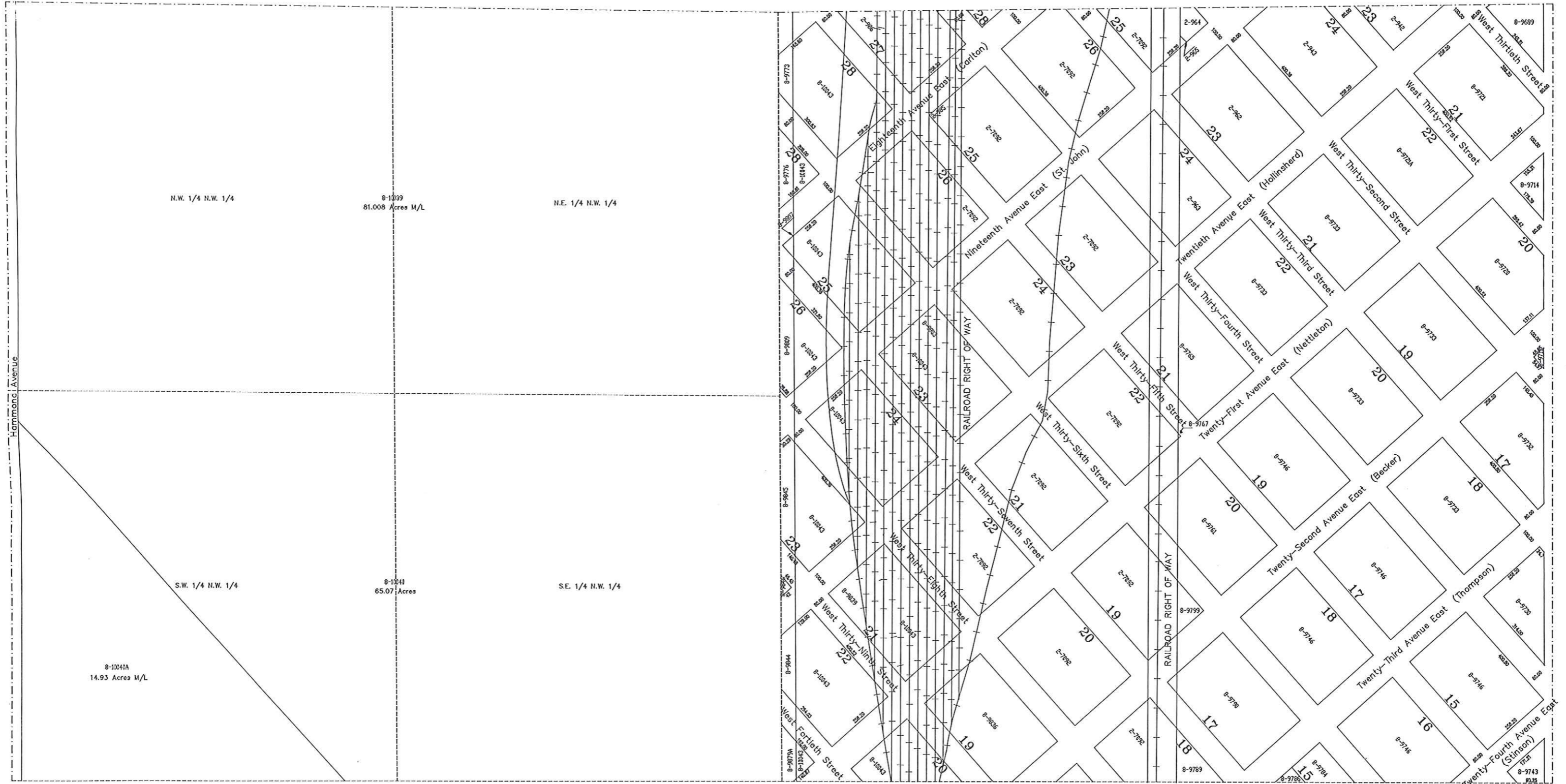
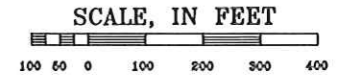


\*The contents of this map has been compiled from many sources and are believed to be substantially accurate. No representation is made as to complete accuracy.\*



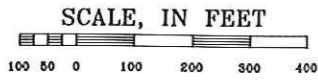
# NORTH 1/2 SEC. 35-49-14

Prepared By:  
Douglas County Clerk's Office, P.J. De Luca  
15 October 1992



\*The contents of this map have been compiled from many sources and are believed to be substantially accurate. No representation is made as to complete accuracy.\*

# NORTH 1/2 SEC. 36-49-14



Prepared By:  
Douglas County Clerk's Office, P.J. De Luca  
20 October 1992

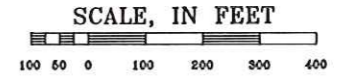


\*The contents of this map have been compiled from many sources and are believed to be substantially accurate. No representation is made as to complete accuracy.\*



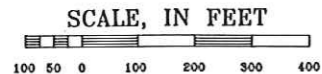
# NORTH 1/2 SEC. 31-48-13

Prepared By:  
Douglas County Clerk's Office, R.W. Earhart  
29 June 1992



The contents of this map has been compiled from many sources and are believed to be substantially accurate. No representation is made as to complete accuracy.

# NORTH 1/2 SEC. 32-49-13



Prepared By:  
Douglas County Clerk's Office, R.W. Earhart  
29 June 1992

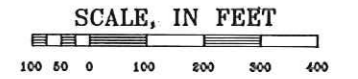


The contents of this map has been compiled from many sources and are believed to be substantially accurate. No representation is made as to complete accuracy.

# NORTH 1/2 SEC. 33-49-13

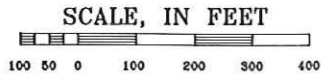


Prepared By:  
Douglas County Clerk's Office, R.W. Earhart  
21 October 1992



The contents of this map has been compiled from many sources and are believed to be substantially accurate. No representation is made as to complete accuracy.

# NORTH 1/2 SEC. 34-49-13



Prepared By:  
Douglas County Clerk's Office, P.J. De Luca  
14 October 1992



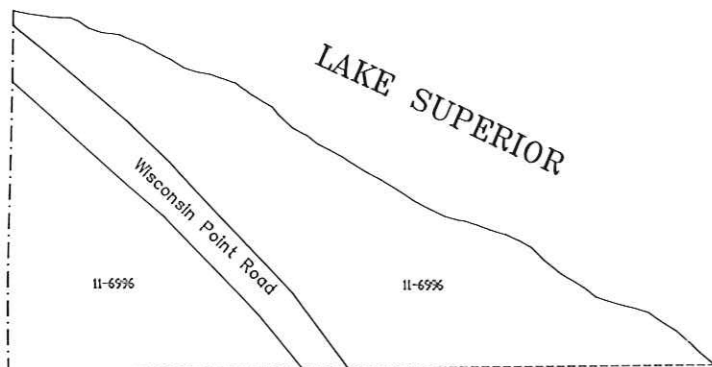
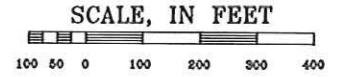
\*The contents of this map has been compiled from many sources and are believed to be substantially accurate. No representation is made as to complete accuracy.\*





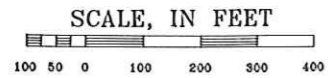
# NORTH 1/2 SEC. 35-49-13

Prepared By:  
Douglas County Clerk's Office, P.J. De Luca  
14 October 1992

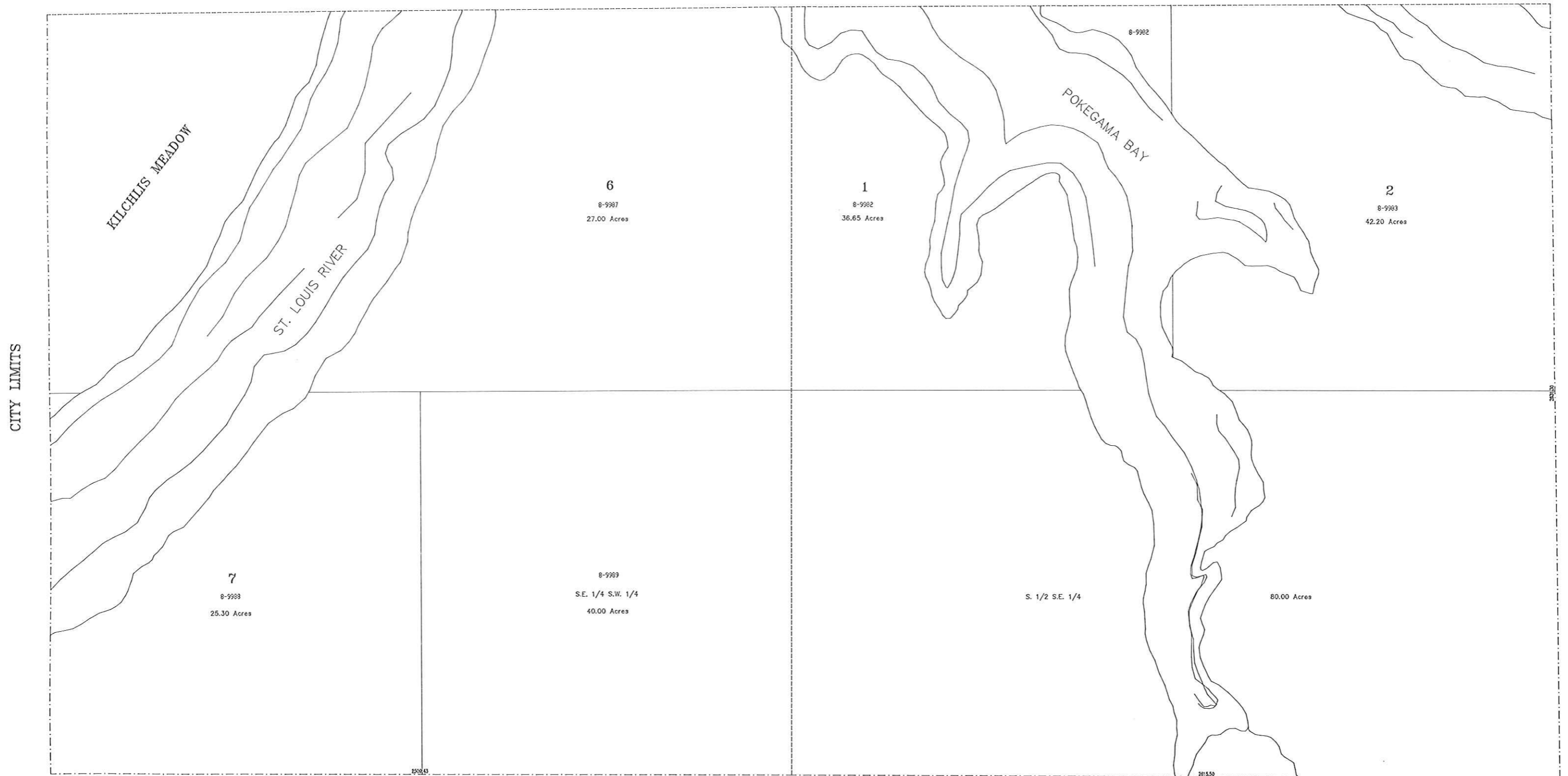


\*The contents of this map has been compiled from many sources and are believed to be substantially accurate. No representation is made as to complete accuracy.\*

# SOUTH 1/2 SEC. 31-49-14



Prepared By:  
Douglas County Clerk's Office, P.J. De Luca  
2 June 1992

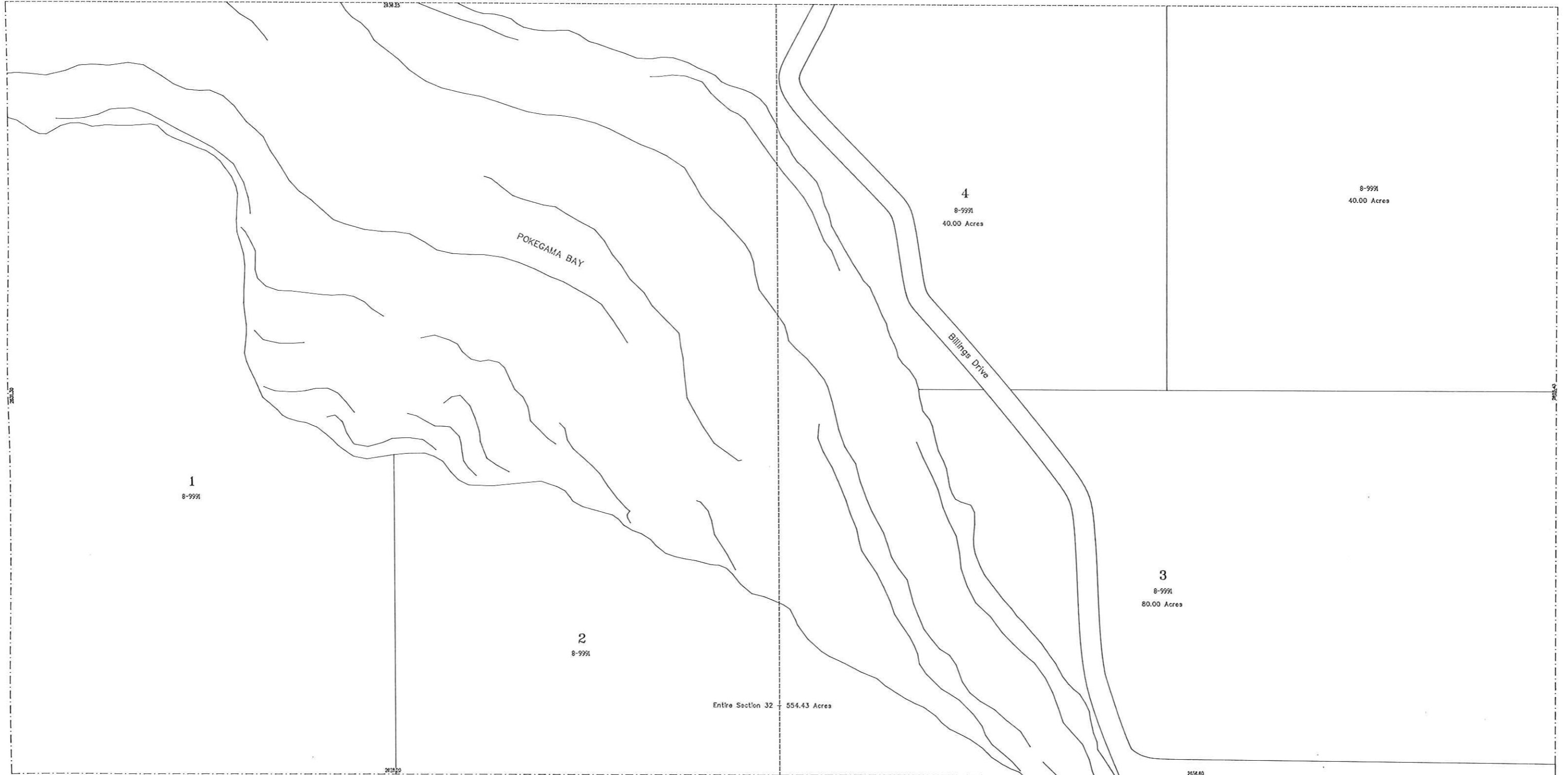
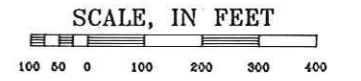


The contents of this map has been compiled from many sources and are believed to be substantially accurate. No representation is made as to complete accuracy.



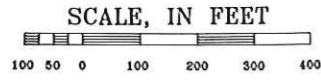
# SOUTH 1/2 SEC. 32-49-14

Prepared By:  
Douglas County Clerk's Office, P.J. De Luca  
1 June 1992



\*The contents of this map has been compiled from many sources and are believed to be substantially accurate. No representation is made as to complete accuracy.\*

# SOUTH 1/2 SEC. 33-49-14



Prepared By:  
Douglas County Clerk's Office, P.J. De Luca  
23 September 1991

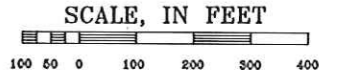


\*The contents of this map has been compiled from many sources and are believed to be substantially correct. No representation is made as to complete accuracy.\*



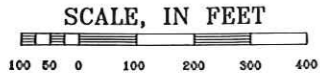
# SOUTH 1/2 SEC. 34-49-14

Prepared By:  
Douglas County Clerk's Office, P.J. De Luca  
5 September 1991



\*The contents of this map has been compiled from many sources and are believed to be substantially accurate. No representation is made as to complete accuracy.

# SOUTH 1/2 SEC. 35-49-14



Prepared By:  
Douglas County Clerk's Office, P.J. De Luca  
15 October 1992

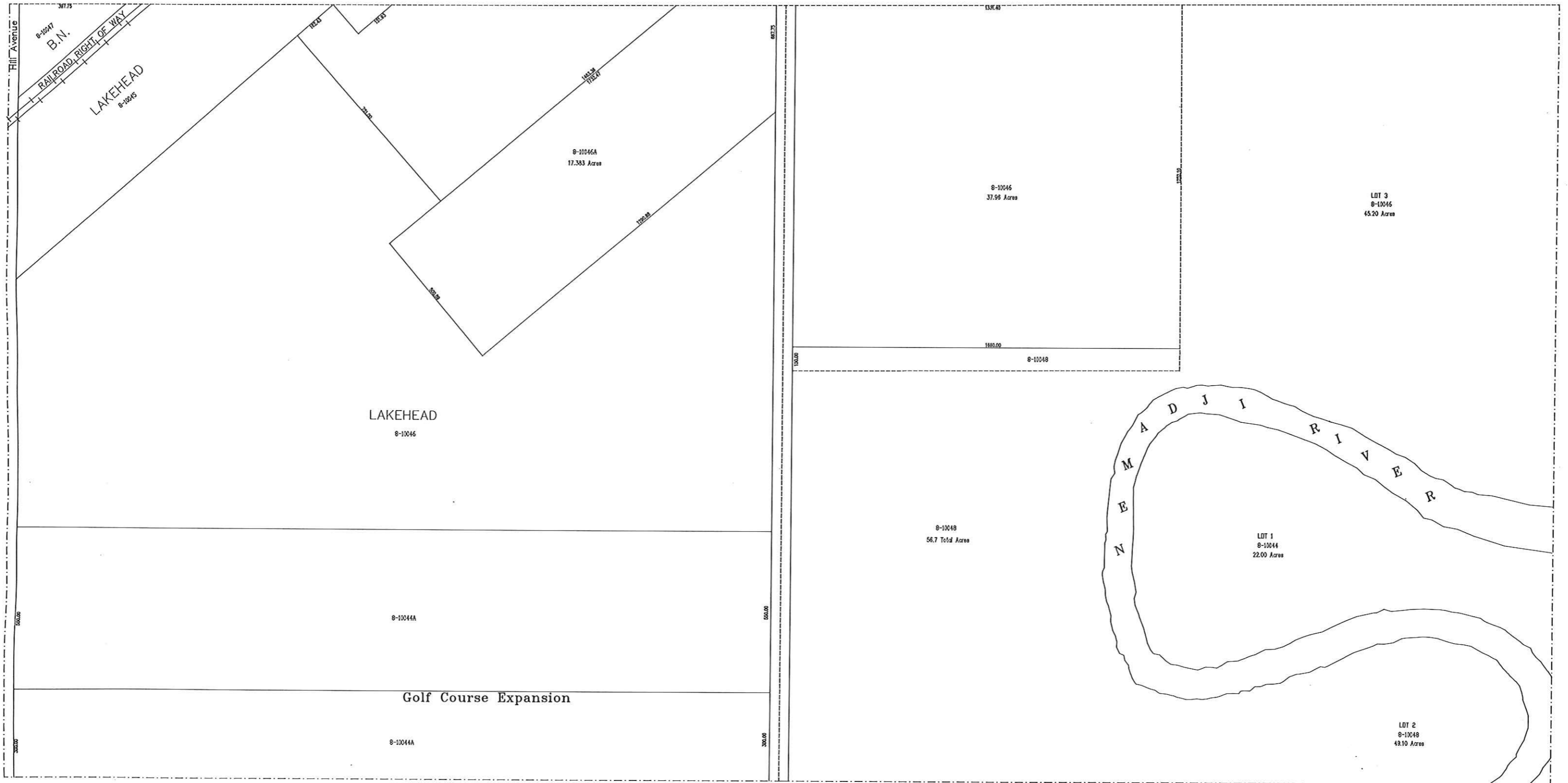
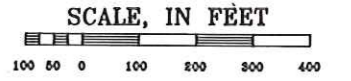


The contents of this map has been compiled from many sources and are believed to be substantially accurate. No representation is made as to complete accuracy.



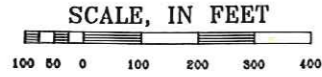
# SOUTH 1/2 SEC. 36-49-14

Prepared By:  
Douglas County Clerk's Office, R.W. Earhart  
21 October 1992



\*The contents of this map have been compiled from many sources and are believed to be substantially accurate. No representation is made as to complete accuracy.\*

# SOUTH 1/2 SEC. 31-49-13



Prepared By:  
Douglas County Clerk's Office, R.W. Earhart  
29 June 1992



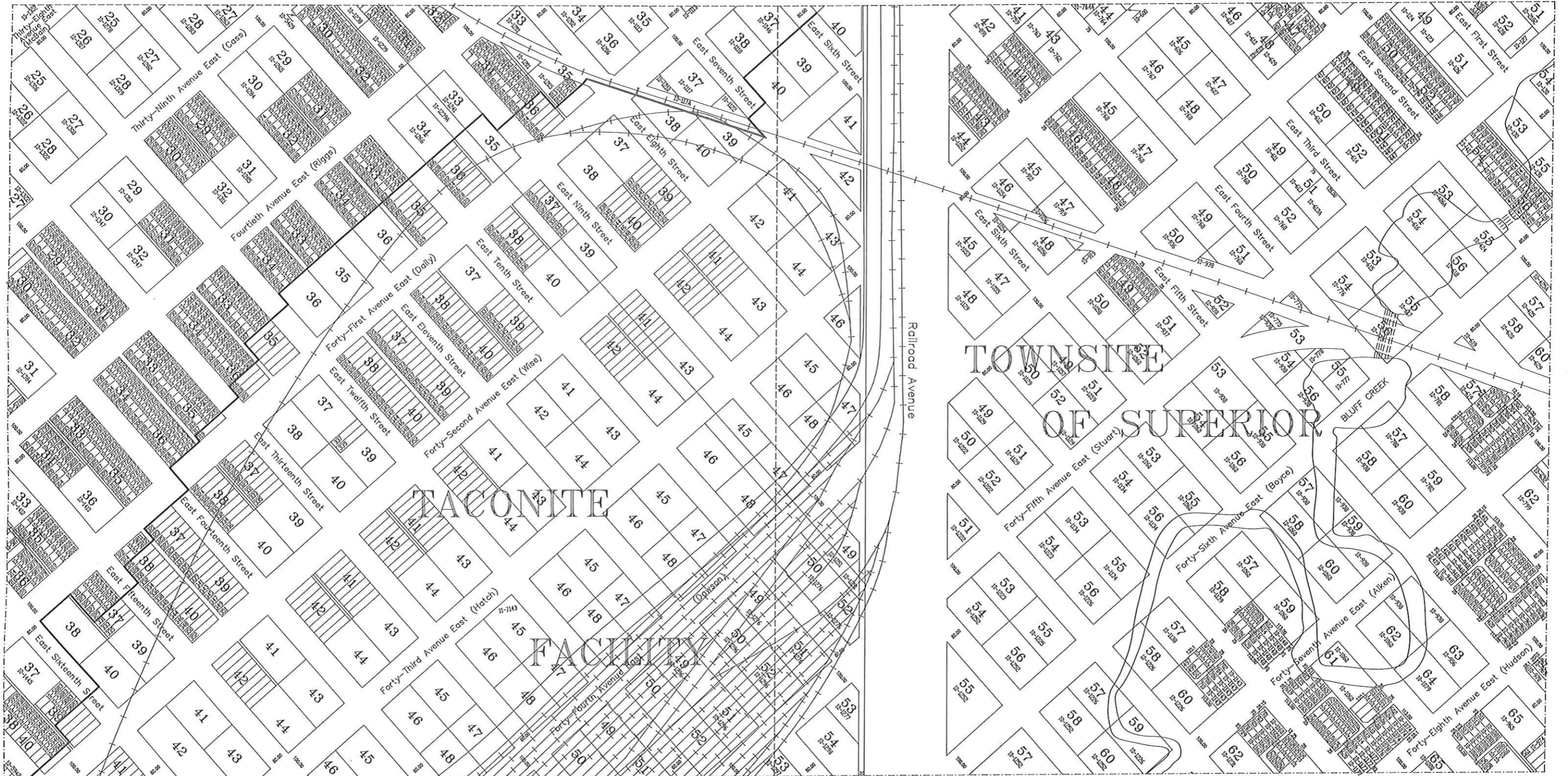
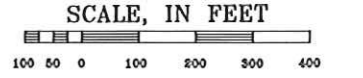
\*The contents of this map has been compiled from many sources and are believed to be substantially accurate. No representation is made as to complete accuracy.\*





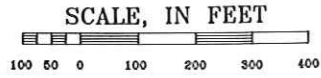
# SOUTH 1/2 SEC. 32-49-13

Prepared By:  
Douglas County Clerk's Office, R.W. Earhart  
29 June 1992



\*The contents of this map has been compiled from many sources and are believed to be substantially accurate. No representation is made as to complete accuracy.\*

# SOUTH 1/2 SEC. 33-49-13



Prepared By:  
Douglas County Clerk's Office, R.W. Earhart  
1 October 1992

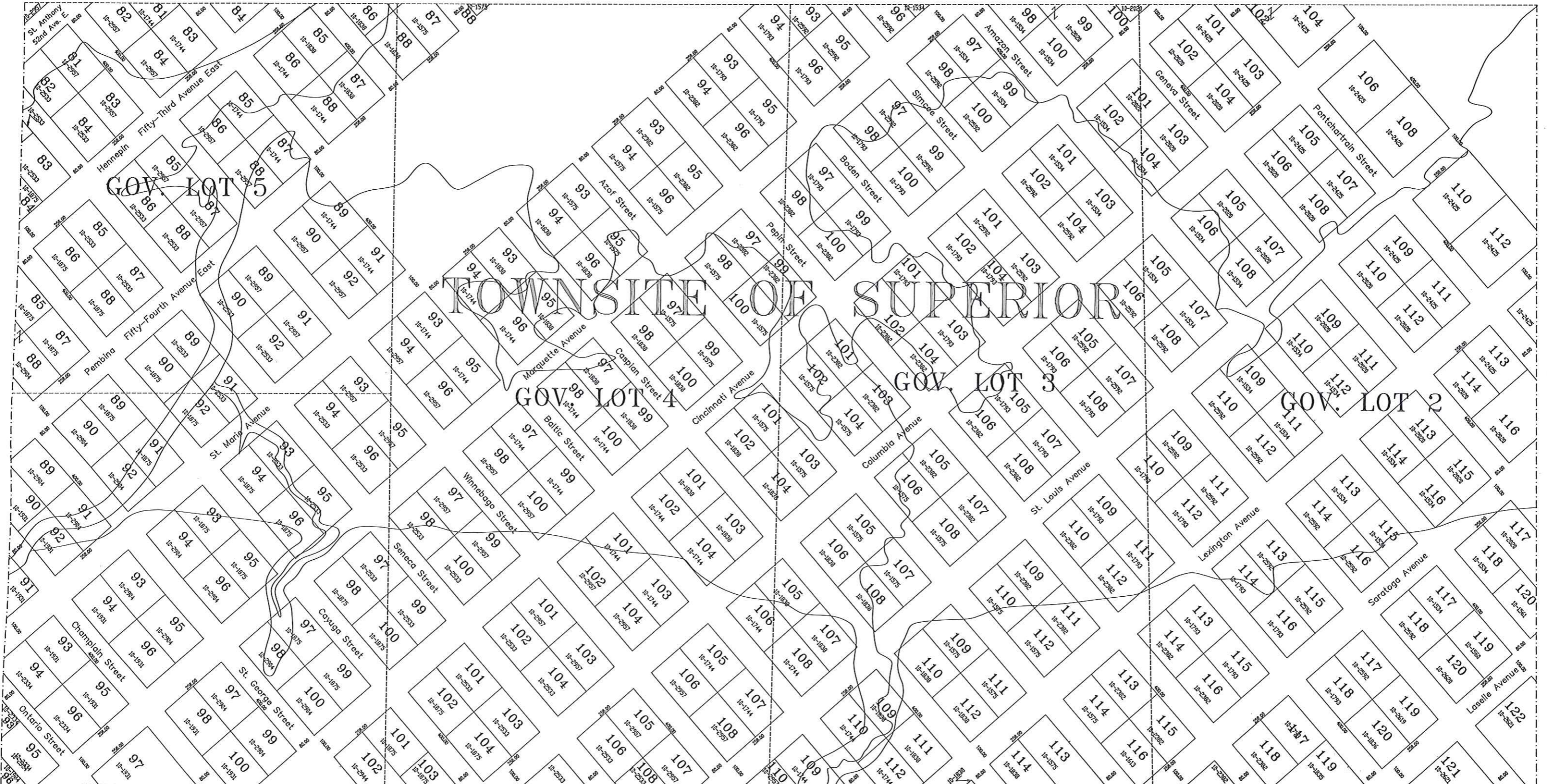
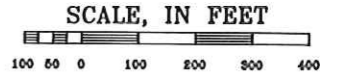


\*The contents of this map has been compiled from many sources and are believed to be substantially accurate. No representation is made as to complete accuracy.\*



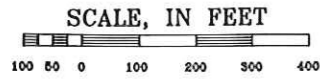
# SOUTH 1/2 SEC. 34-49-13

Prepared By:  
Douglas County Clerk's Office, P.J. De Luca  
13 October 1992



\*The contents of this map has been compiled from many sources and are believed to be substantially accurate. No representation is made as to complete accuracy.\*

# SOUTH 1/2 SEC. 35-49-13



Prepared By:  
Douglas County Clerk's Office, P.J. De Luca  
1 July 1992

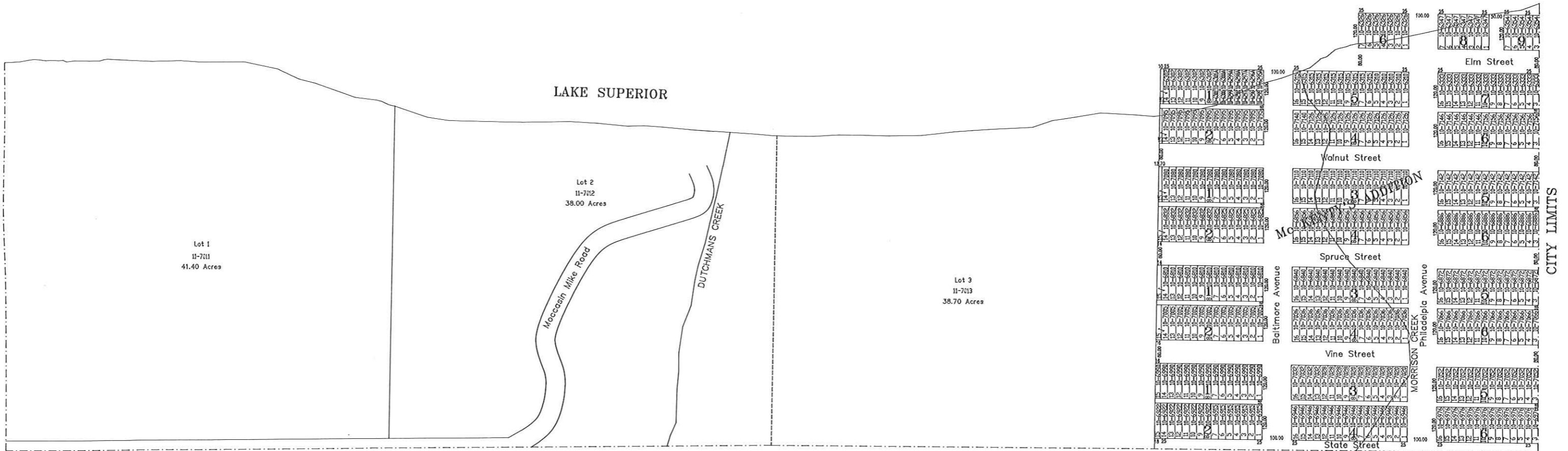
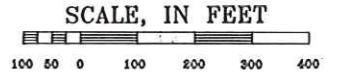


\*The contents of this map has been compiled from many sources and are believed to be substantially accurate. No representation is made as to complete accuracy.\*



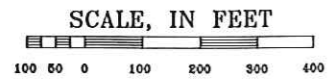
# SOUTH 1/2 SEC. 36-49-13

Prepared By:  
Douglas County Clerk's Office, P.J. De Luca  
1 July 1992

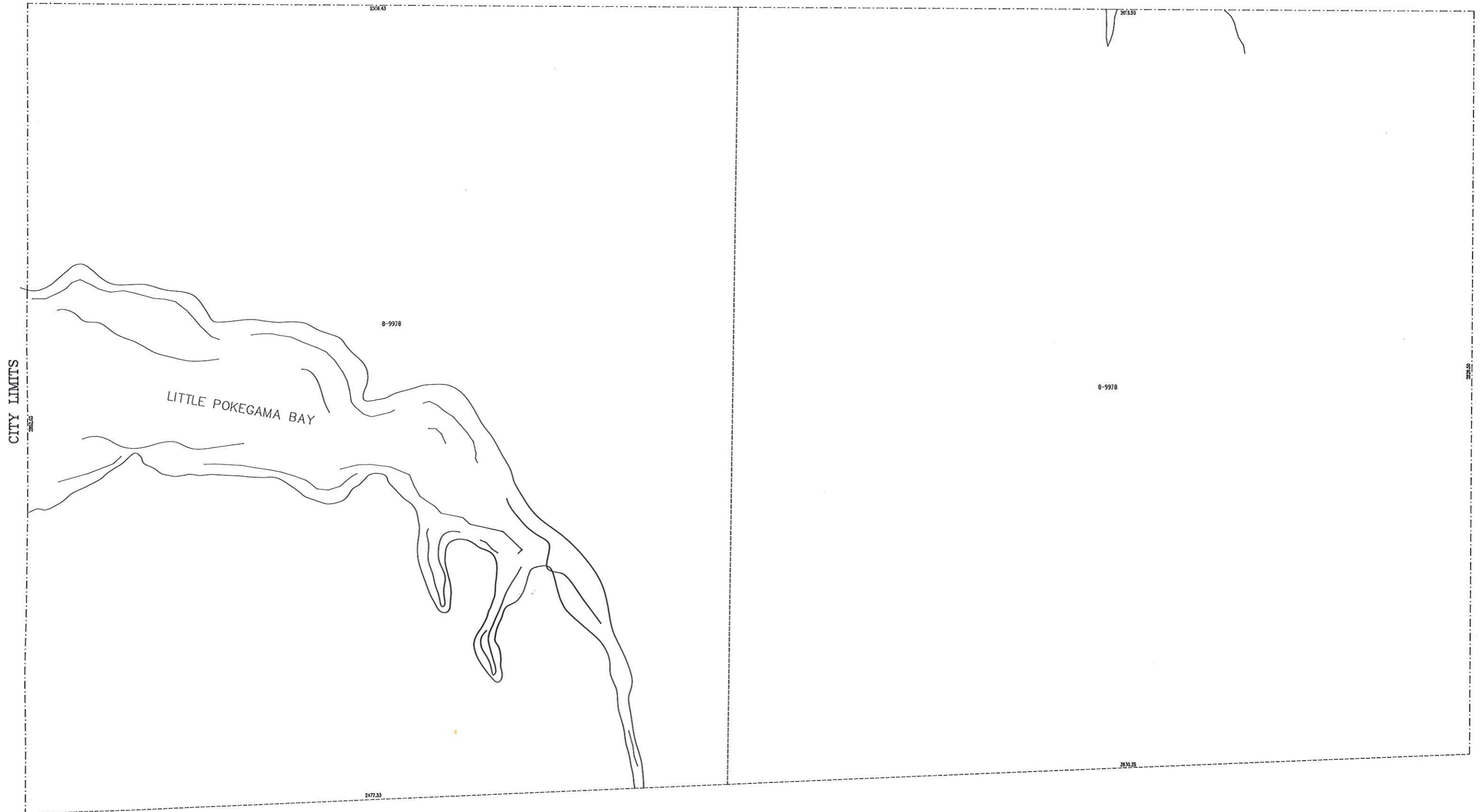


\*The contents of this map has been compiled from many sources and are believed to be substantially accurate. No representation is made as to complete accuracy.\*

# NORTH 1/2 SEC. 6-48-14



Prepared By:  
Douglas County Clerk's Office, P.J. De Luca  
29 May 1992

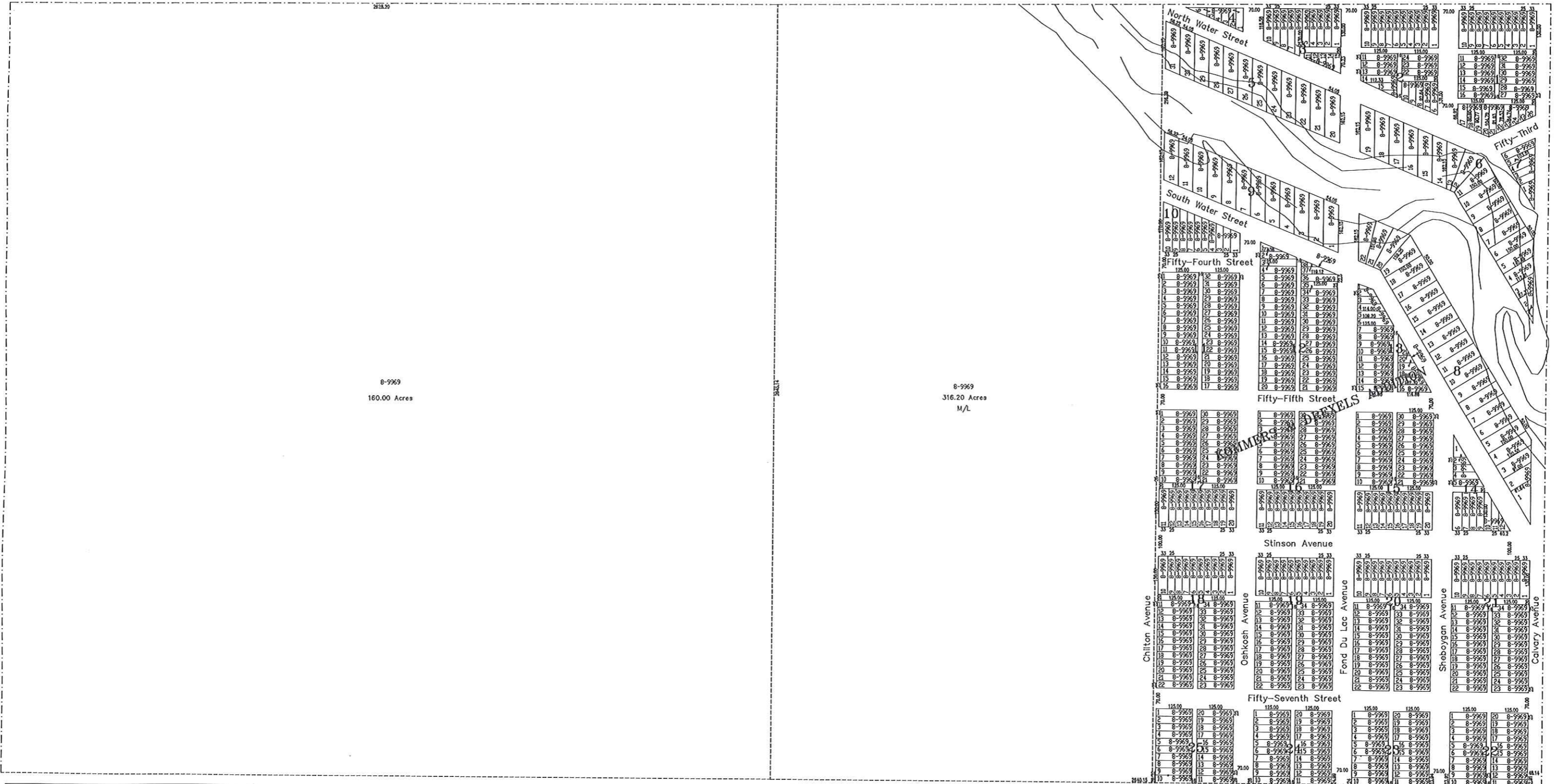
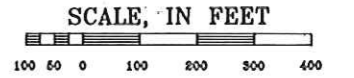


\*The contents of this map has been compiled from many sources and are believed to be substantially accurate. No representation is made as to complete accuracy.\*



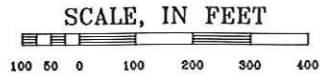
# NORTH 1/2 SEC. 5-48-14

Prepared By:  
Douglas County Clerk's Office, P.J. De Luca  
15 October 1992



\*The contents of this map has been compiled from many sources and are believed to be substantially accurate. No representation is made as to complete accuracy.\*

# NORTH 1/2 SEC. 4-48-14



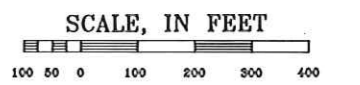
Prepared By:  
Douglas County Clerk's Office, P.J. De Luca  
27 July 1991



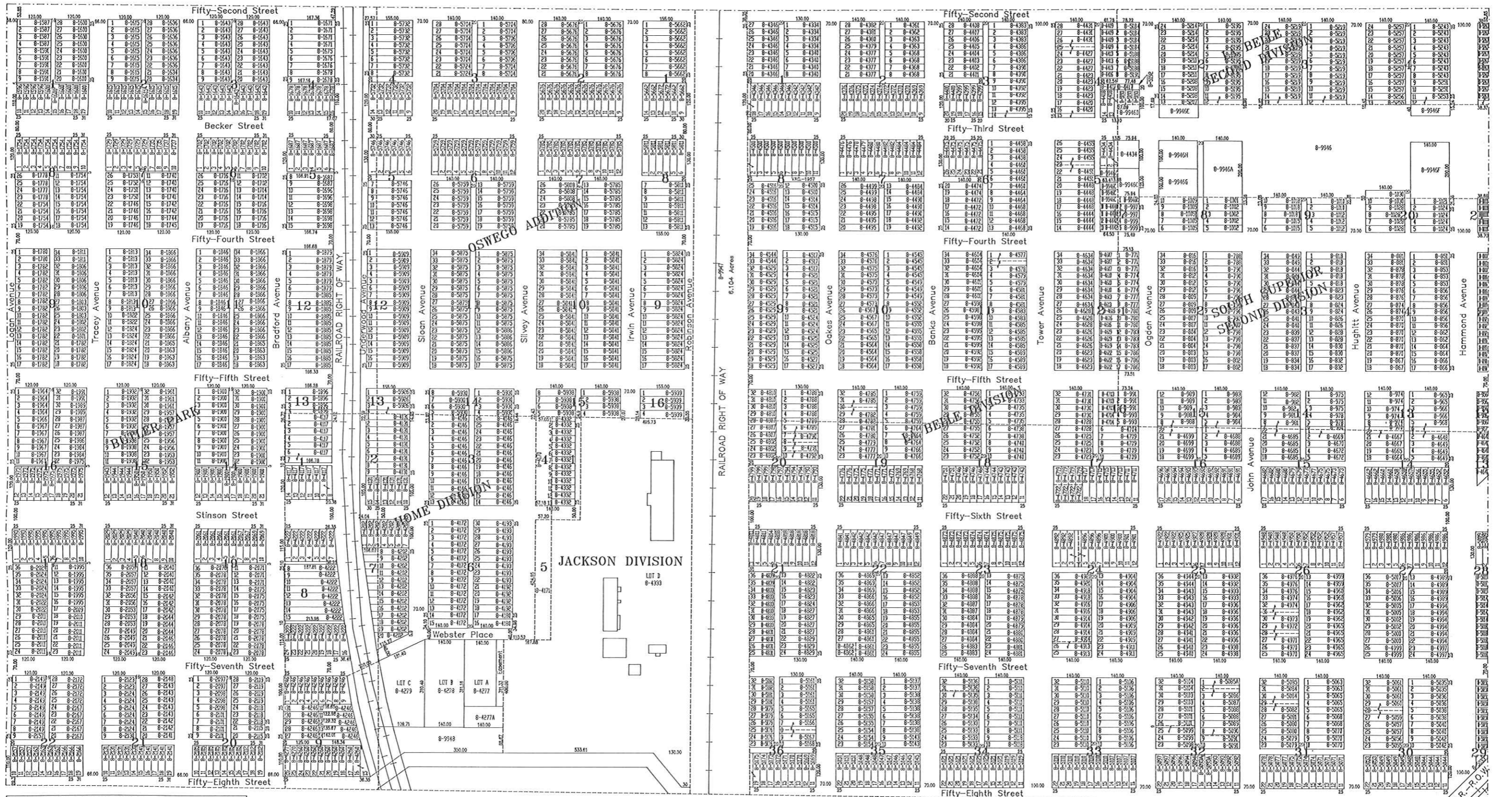
The contents of this map has been compiled from many sources and are believed to be substantially accurate. No representation is made as to complete accuracy.



# NORTH 1/2 SEC. 3-48-14

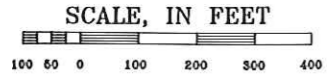


Prepared By:  
Douglas County Clerk's Office, P.J. De Luca  
21 August 1991

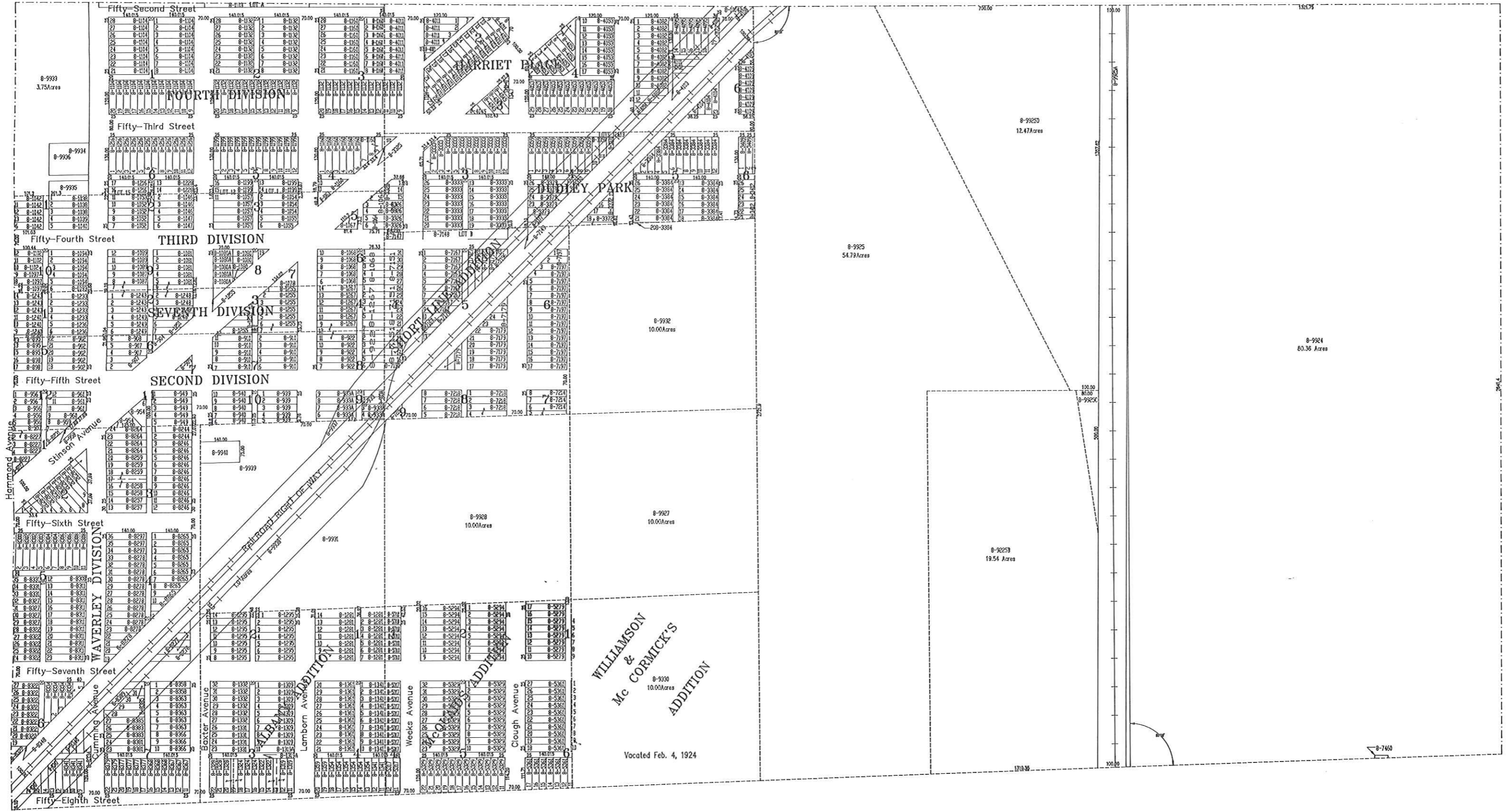


The contents of this map has been compiled from many sources and are believed to be substantially accurate. No representation is made as to complete accuracy.

# NORTH 1/2 SEC. 2-48-14



Prepared By:  
Douglas County Clerk's Office, R.W. Earhart  
23 September 1991

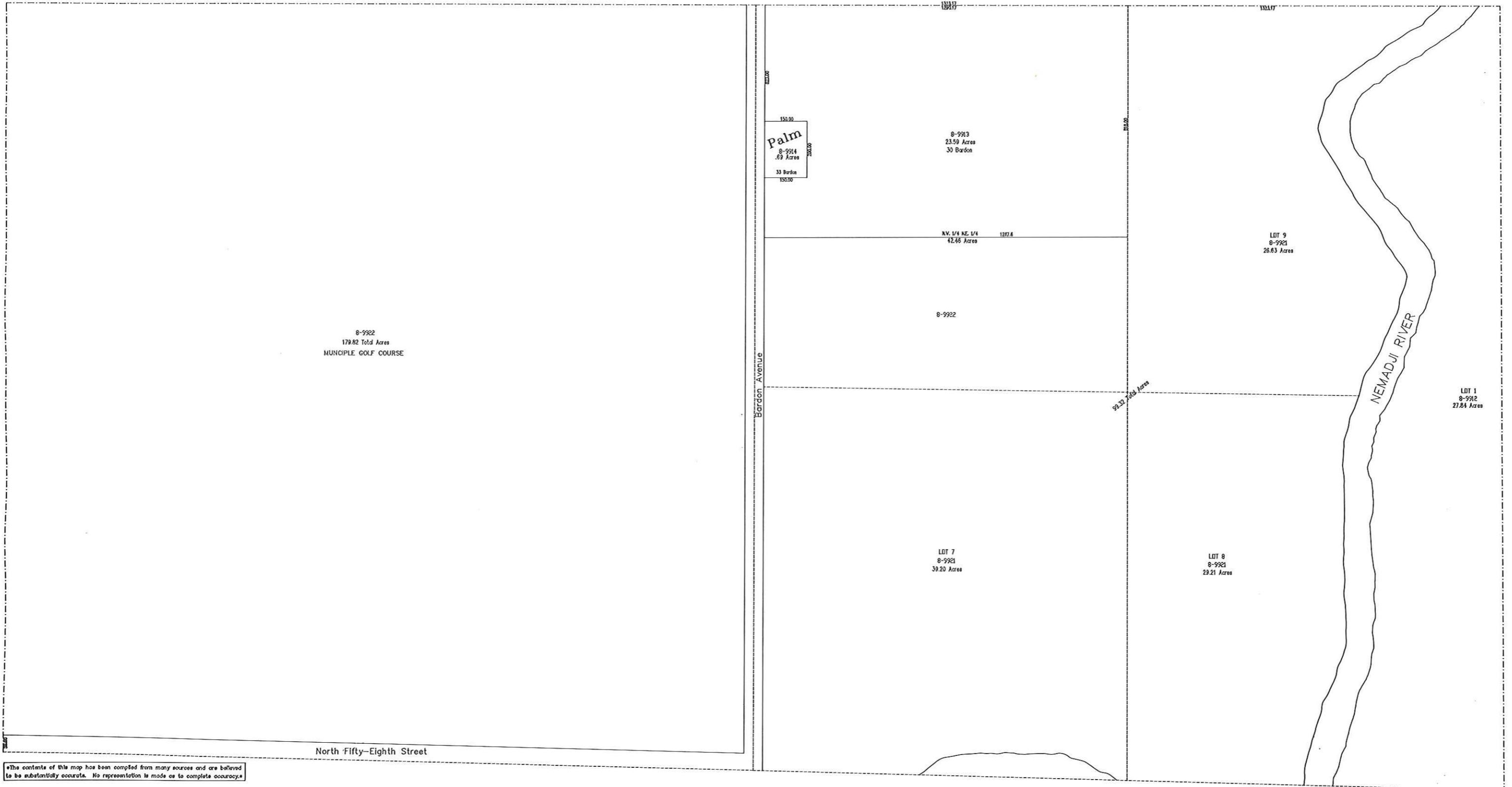
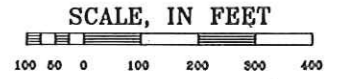


\*The contents of this map has been compiled from many sources and are believed to be substantially accurate. No representation is made as to complete accuracy.



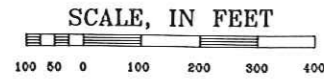
# NORTH 1/2 SEC. 1-48-14

Prepared By:  
Douglas County Clerk's Office, R.W. Earhart  
16 October 1991



\*The contents of this map has been compiled from many sources and are believed to be substantially accurate. No representation is made as to complete accuracy.\*

# NORTH 1/2 SEC. 6-48-13



Prepared By:  
Douglas County Clerk's Office, R.W. Earhart  
8 August 1992

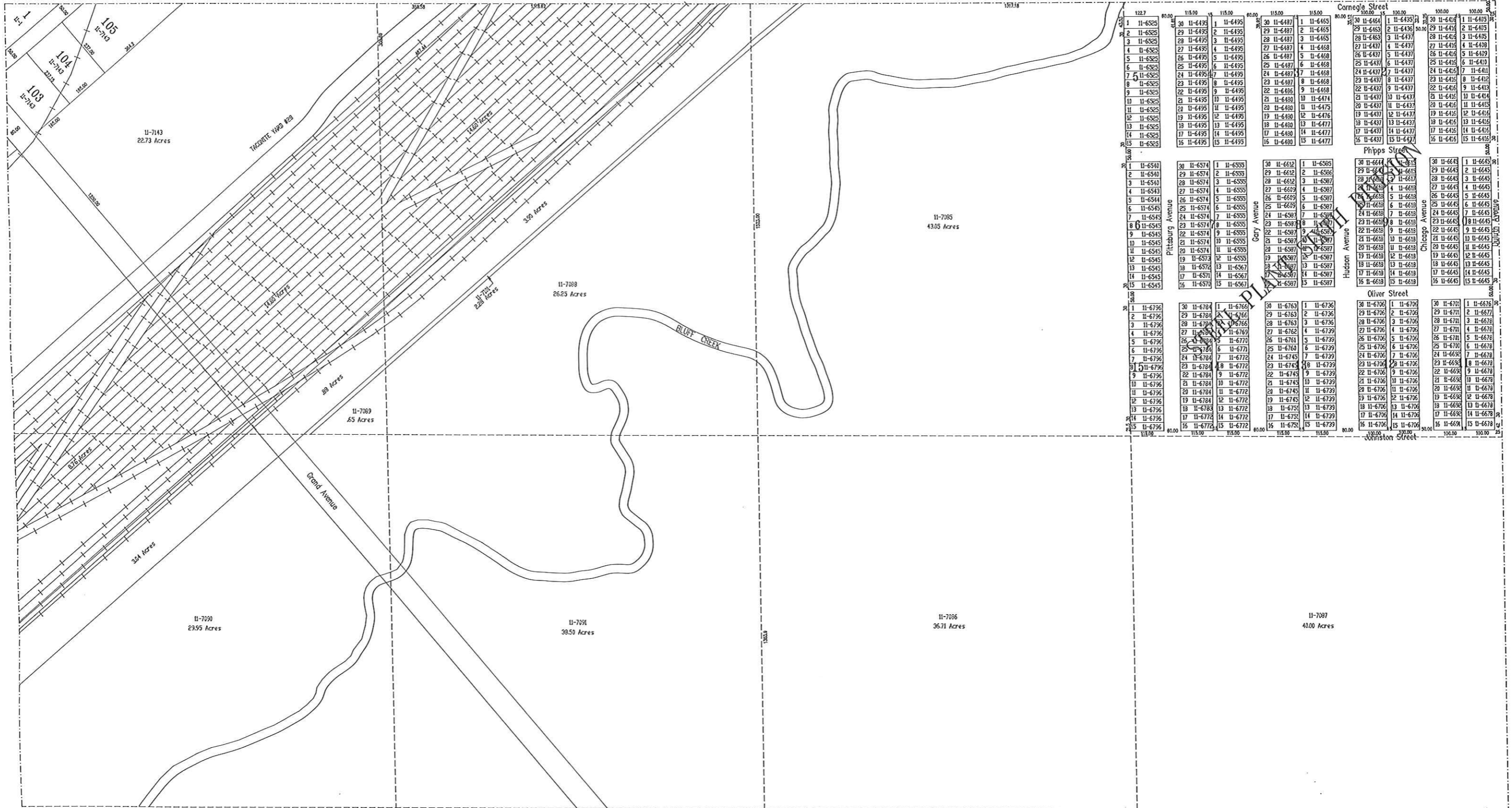
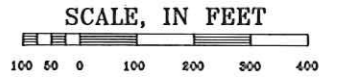


\*The contents of this map has been compiled from many sources and are believed to be substantially accurate. No representation is made as to complete accuracy.\*



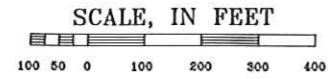
# NORTH 1/2 SEC. 5-48-13

Prepared By:  
Douglas County Clerk's Office, R.W. Earhart  
10 August 1992

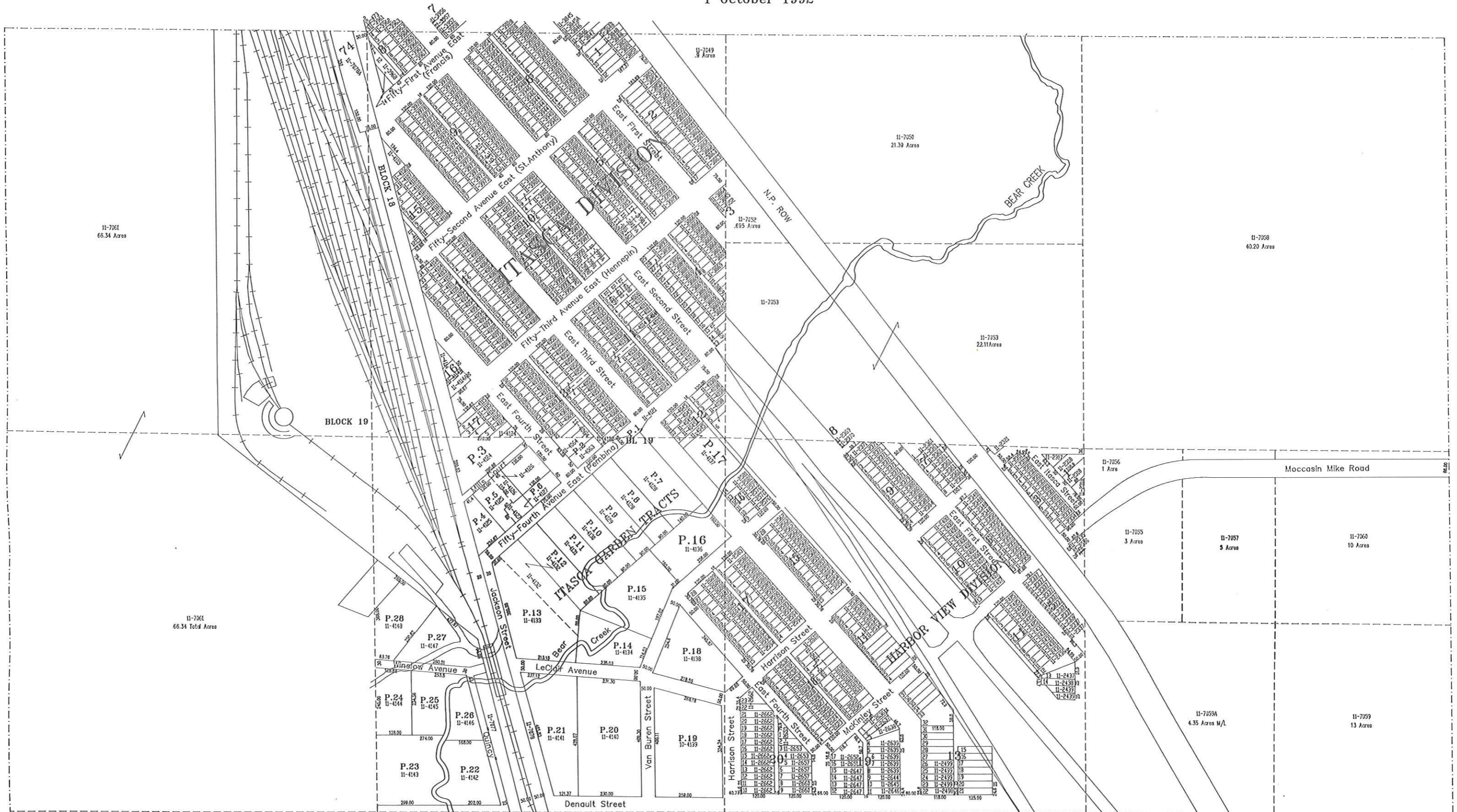


\*The contents of this map has been compiled from many sources and are believed to be substantially accurate. No representation is made as to complete accuracy.\*

# NORTH 1/2 SEC. 4-48-13



Prepared By:  
Douglas County Clerk's Office, R.W. Earhart  
1 October 1992

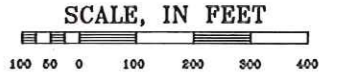


The contents of this map has been compiled from many sources and are believed to be substantially accurate. No representation is made as to complete accuracy.



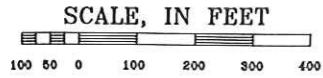
# NORTH 1/2 SEC. 3-48-13

Prepared By:  
Douglas County Clerk's Office, P.J. De Luca  
12 October 1992



\*The contents of this map has been compiled from many sources and are believed to be substantially accurate. No representation is made as to complete accuracy.\*

# NORTH 1/2 SEC. 2-48-13



Prepared By:  
Douglas County Clerk's Office, P.J. De Luca  
29 July 1992



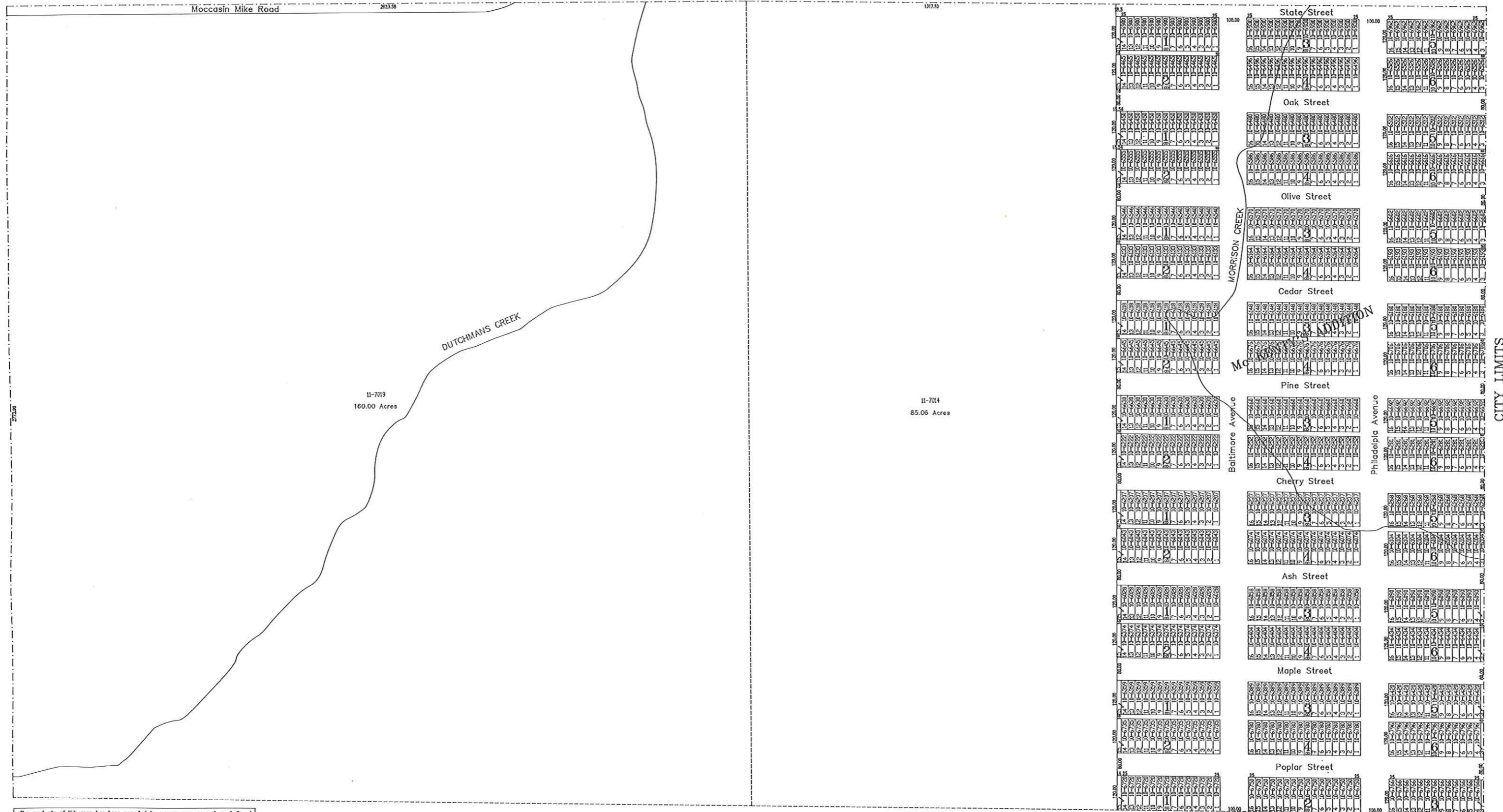
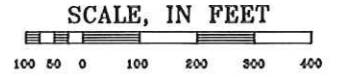
\*The contents of this map has been compiled from many sources and are believed to be substantially accurate. No representation is made as to complete accuracy.\*





# NORTH 1/2 SEC. 1-48-13

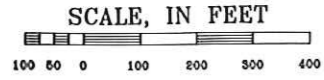
Prepared By:  
Douglas County Clerk's Office, P.J. De Luca  
10 July 1992



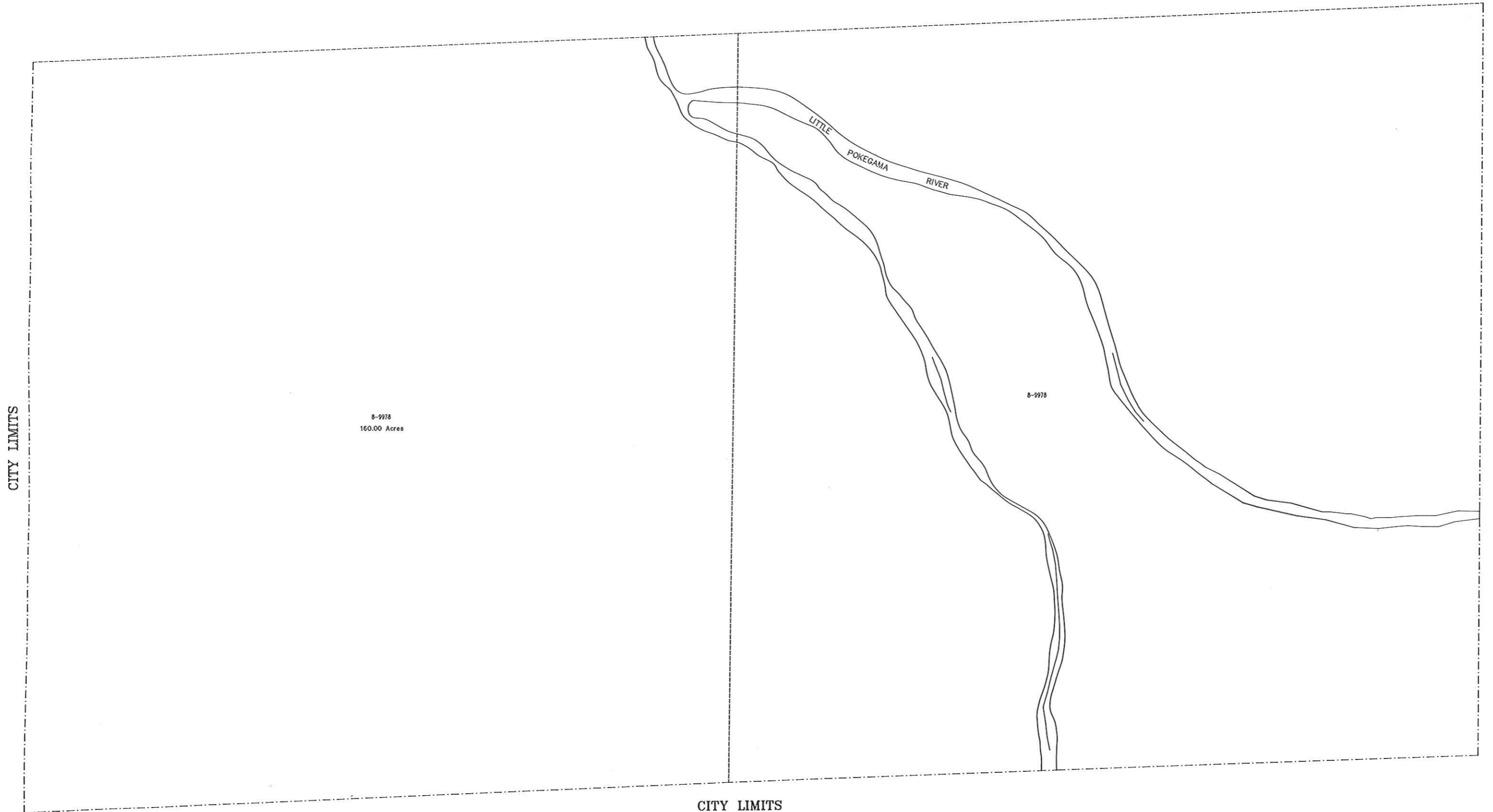
\*The contents of this map has been compiled from many sources and are believed to be substantially accurate. No representation is made as to complete accuracy.\*

CITY LIMITS

# SOUTH 1/2 SEC. 6-48-14



Prepared By:  
Douglas County Clerk's Office, P.J. De Luca  
29 May 1992




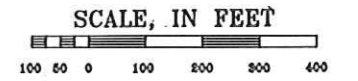
\*The contents of this map has been compiled from many sources and are believed to be substantially accurate. No representation is made as to complete accuracy.\*

# SOUTH 1/2 SEC. 5-48-14

89



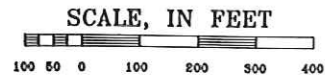
Prepared By:  
Douglas County Clerk's Office, P.J. De Luca  
27 July 1991



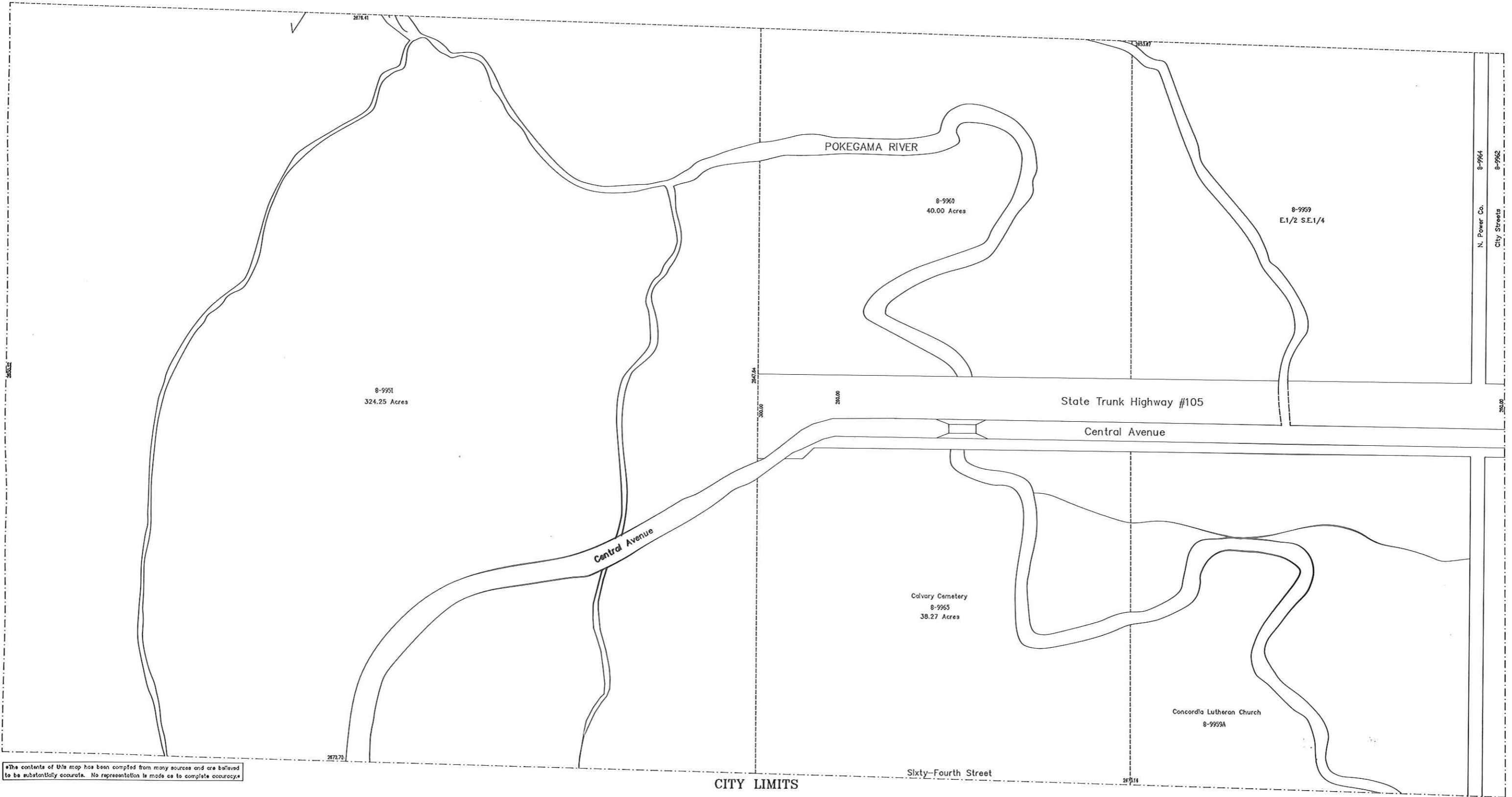
The contents of this map have been compiled from many sources and are believed to be substantially accurate. No representation is made as to complete accuracy.

CITY LIMITS

# SOUTH 1/2 SEC. 4-48-14



Prepared By:  
Douglas County Clerk's Office, P.J. De Luca  
27 July 1991

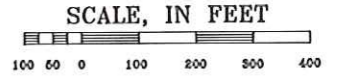


The contents of this map have been compiled from many sources and are believed to be substantially accurate. No representation is made as to complete accuracy.

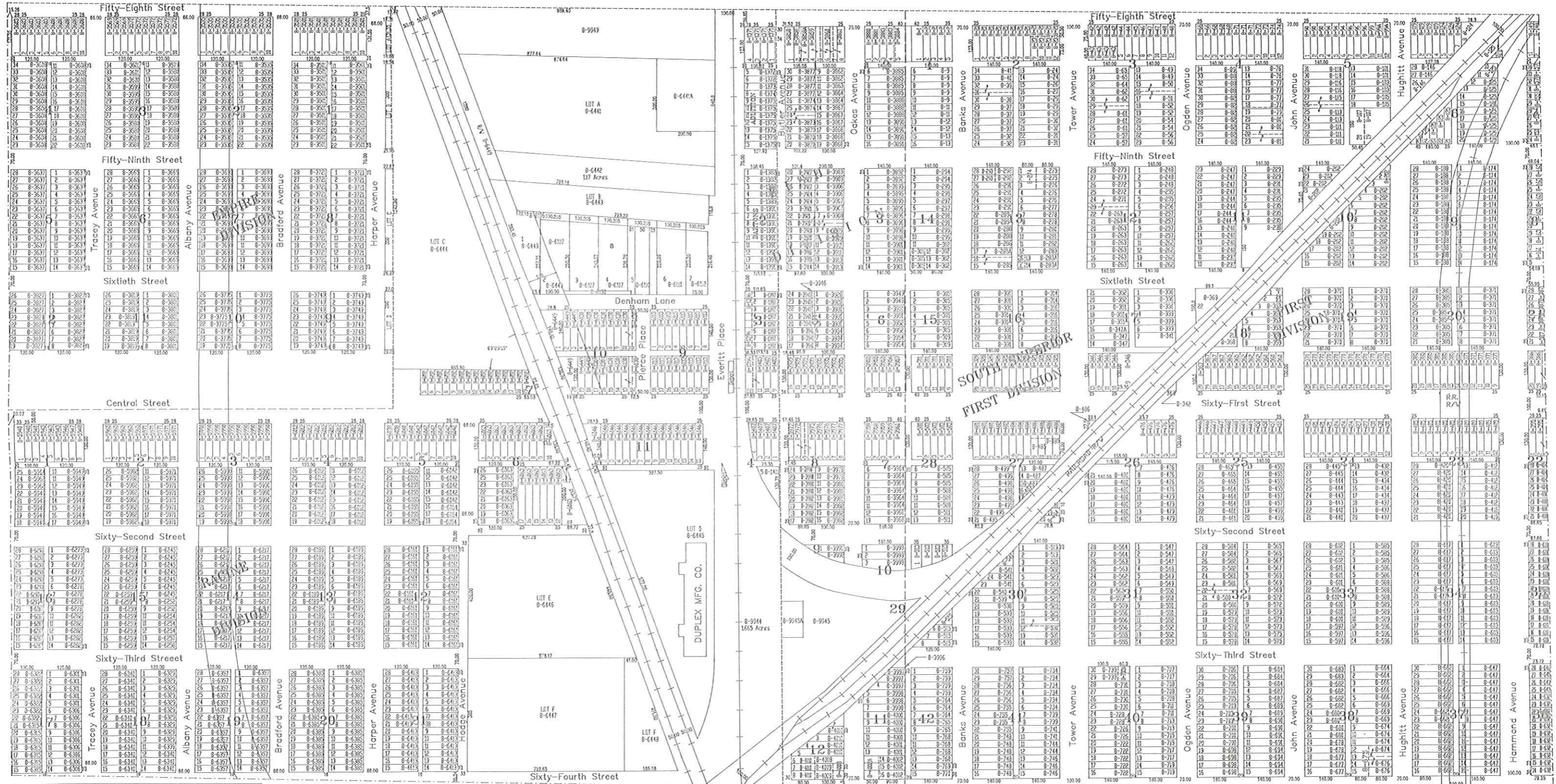
CITY LIMITS



# SOUTH 1/2 SEC. 3-48-14

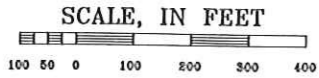


Prepared By:  
Douglas County Clerk's Office, R.W. Earhart  
5 September 1991

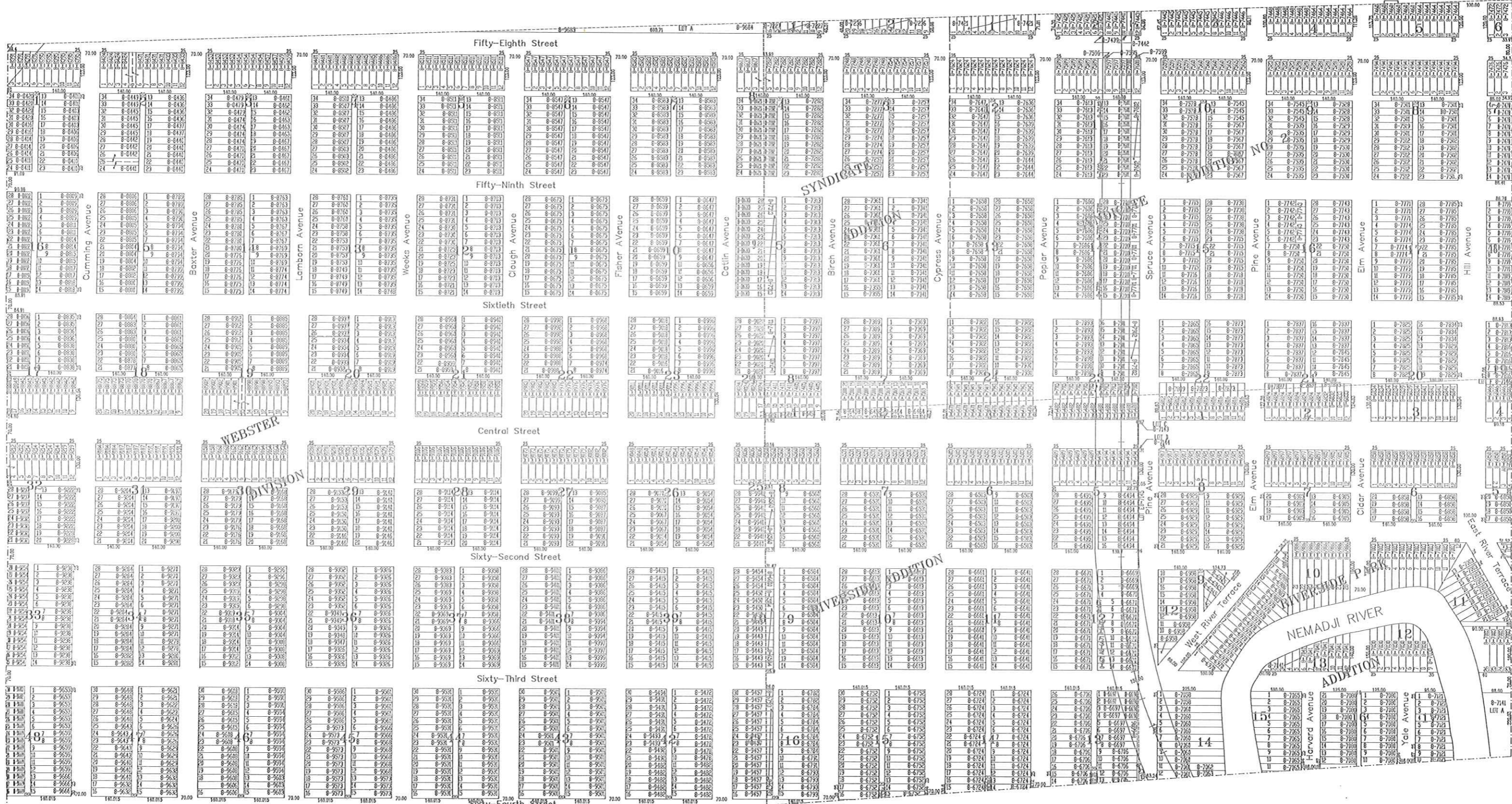


The contents of this map has been compiled from many sources and are believed to be substantially accurate. No representation is made as to complete accuracy.

# SOUTH 1/2 SEC. 2-48-14



Prepared By:  
Douglas County Clerk's Office, R.W. Earhart  
1 October 1991



\*The contents of this map has been compiled from many sources and are believed to be substantially accurate. No representation is made as to complete accuracy.



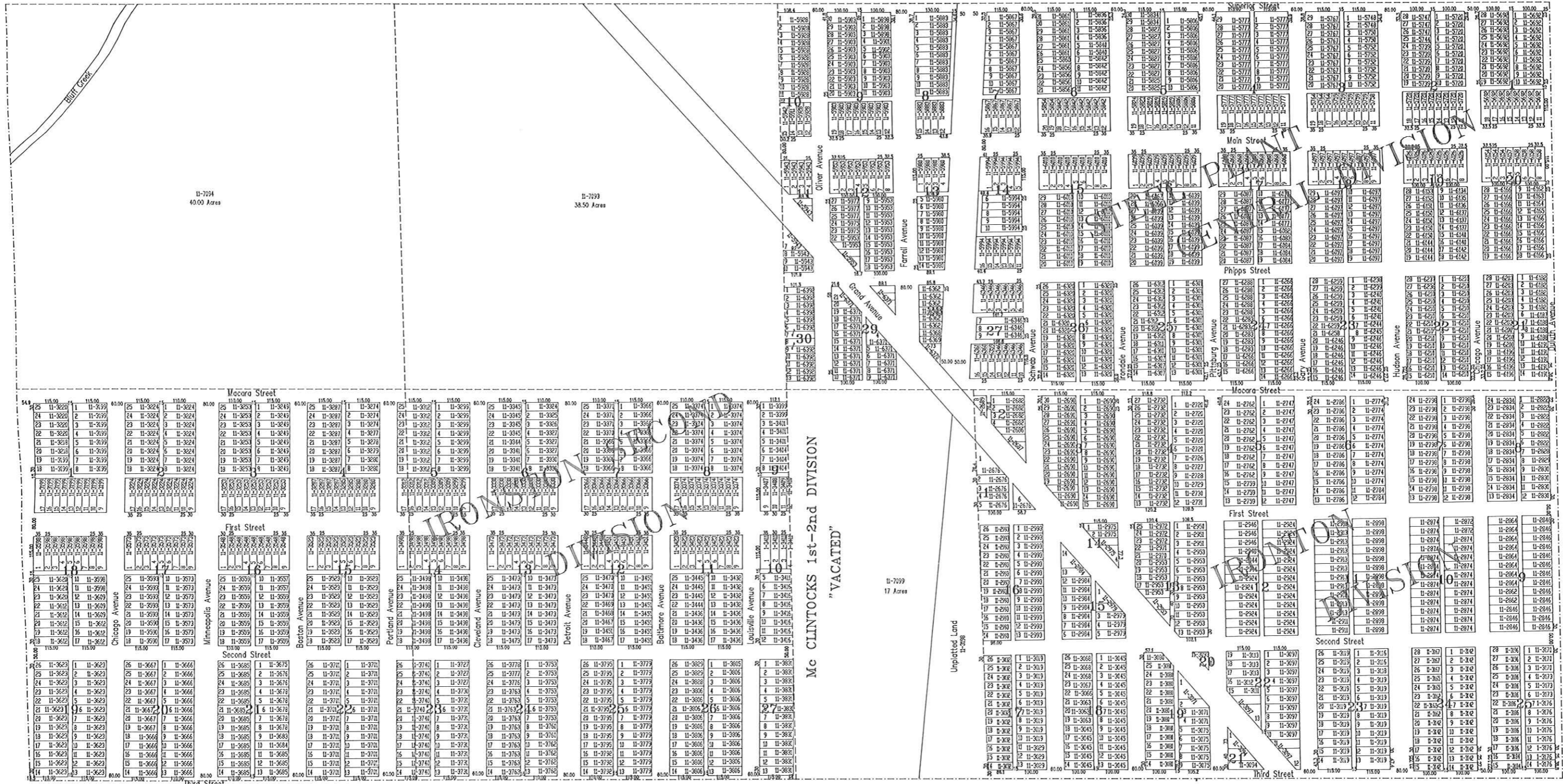
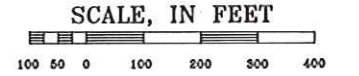






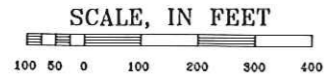
# SOUTH 1/2 SEC. 5-48-13

Prepared By:  
Douglas County Clerk's Office, R.W. Earhart  
29 June 1992

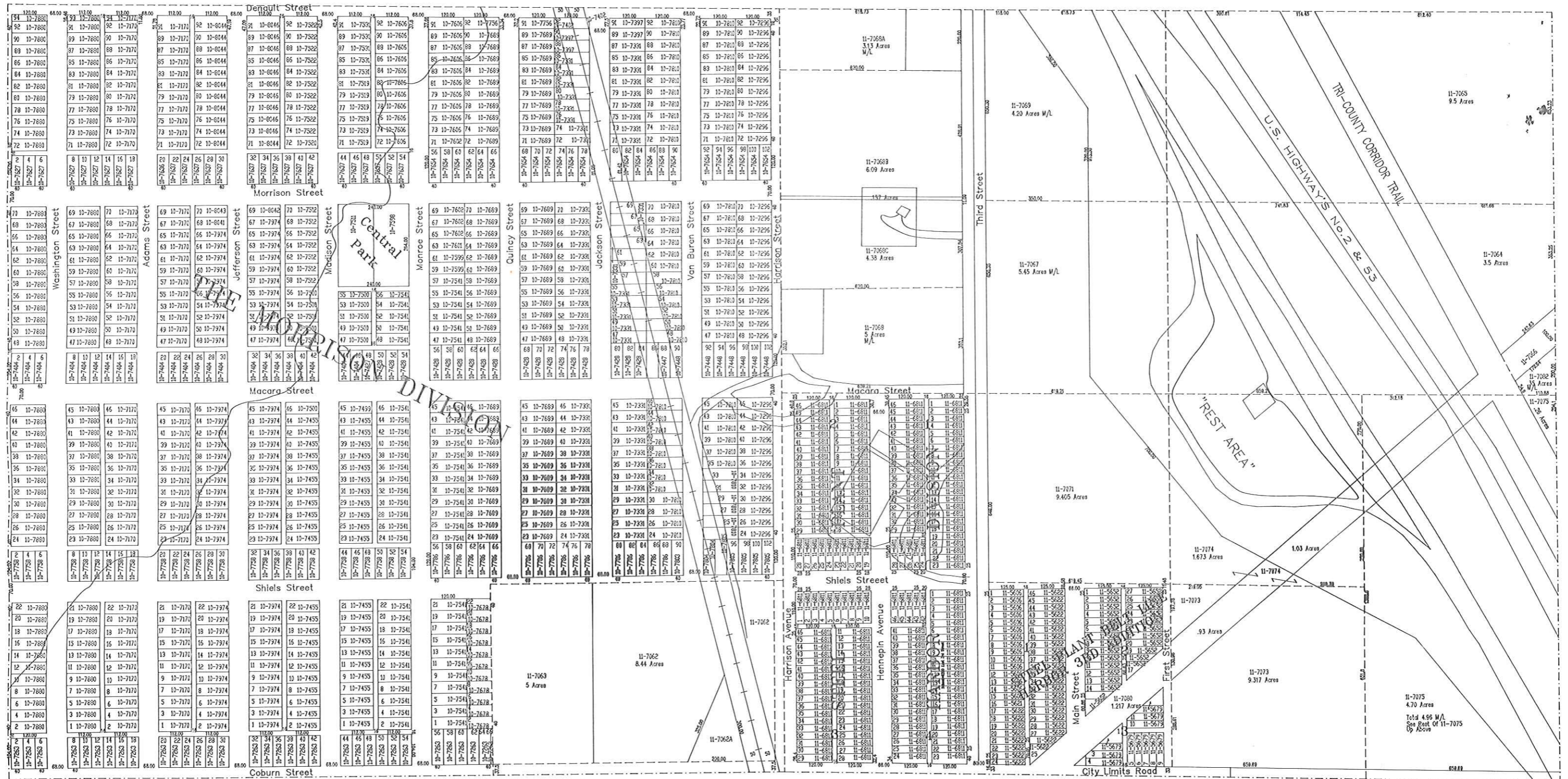


The contents of this map has been compiled from many sources and are believed to be substantially accurate. No representation is made as to complete accuracy.

# SOUTH 1/2 SEC. 4-48-13



Prepared By:  
Douglas County Clerk's Office, R.W. Earhart  
1 October 1992


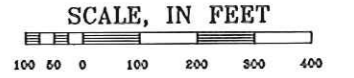


\*The contents of this map has been compiled from many sources and are believed to be substantially accurate. No representation is made as to complete accuracy.\*



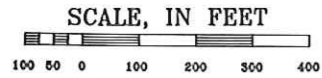
# SOUTH 1/2 SEC. 3-48-13

Prepared By:  
Douglas County Clerk's Office, P.J. De Luca  
7 October 1992



\*The contents of this map has been compiled from many sources and are believed to be substantially accurate. No representation is made as to complete accuracy.\*

# SOUTH 1/2 SEC. 2-48-13



Prepared By:  
Douglas County Clerk's Office, P.J. De Luca  
11 August 1992



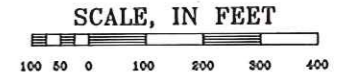
The contents of this map has been compiled from many sources and are believed to be substantially accurate. No representation is made as to complete accuracy.

CITY LIMITS



# SOUTH 1/2 SEC. 1-48-13

Prepared By:  
Douglas County Clerk's Office, P.J. De Luca  
10 July 1992



\*The contents of this map has been compiled from many sources and are believed to be substantially accurate. No representation is made as to complete accuracy.\*

CITY LIMITS

CITY LIMITS

# S T R E E T I N D E X

Alphabetical Listing Followed By Numbered Streets

NAME	PAGE	NAME	PAGE	NAME	PAGE	NAME	PAGE
<b>A</b>							
Adams Street.....	96	Columbia Avenue.....	66,73	Herman Street.....	82	Michigan Street (West).....	40,50
Alabama Street.....	46	Conan Street.....	12	Heron Road.....	34	Midway Lane.....	17
Albany Avenue.....	79,91	Corning Avenue.....	26,46	Highgate Court Road.....	25	Hills Court.....	84
Allouez Street.....	82	Cowell Street.....	37	Highgate Street.....	25	Milo Street.....	46
Amnicon Avenue.....	98	Cumming Avenue.....	5,8,12,19,27,37,80,92	Hill Avenue.....	8,9,12,13,19,20,27,28,37,47,92	Minneapolis Avenue.....	95
Amazon Street.....	62,73,86,98	Cypress Avenue.....	12,27,92	Hodge Avenue.....	91	Minnesota Avenue.....	47
Arrowhead Bridge Road.....	16	<b>D</b>		Holmes Street.....	37	Missouri Avenue.....	17,25,78
Ash Street.....	87	D Street.....	13	Hudson Avenue.....	95	Moccasin Mike Road.....	75,84,85,86,87
Aspen Lane.....	28	Dakota Avenue.....	47	Hughitt Avenue.....	4,7,11,18,26,36,79,91	Moline Street.....	86,98
Azof Street.....	61,62,73,85,98	Dawson Street.....	82	Hunter Street.....	86	Monroe Avenue.....	21
<b>B</b>							
B Street.....	9	Dayton Avenue.....	82	Huron Street.....	60,61,72	Monroe Street.....	96
Badger Circle.....	34	Deans Street.....	37	Huron Street (West).....	40	Moore Street.....	46
Badger Drive.....	34	Denault Street.....	84,96	<b>I</b>			
Baltic Street.....	51,61,62,73,85,98	Denham Lane.....	91	Iowa Avenue.....	17,25	Morrison Street.....	96
Baltimore Avenue.....	75,87,95	Detroit Avenue.....	95	Irondale Avenue.....	95	<b>N</b>	
Banks Avenue.....	4,7,11,18,26,36,79,91	Dock Street.....	4	Irwin Avenue.....	67	Nemadji Street.....	82
Bardon Avenue.....	28,38,48,58,81	Dubuque Street.....	82	Itasca Street.....	60,61,72	Nevada Avenue.....	82,94
Baxter Avenue.....	5,8,12,19,27,37,80,92	Duluth Avenue.....	83,95	Itasca Street (East).....	84	New York Avenue.....	17,25
Bay Street.....	21,50,60,61,72	<b>E</b>		Itasca Street (West).....	39,40,50,72	Newton Lane.....	24
Bay Street (West).....	39,40	E Street.....	13	<b>J</b>			
Belknap Street.....	10,11,12,13,17,18,19	Ella Avenue.....	98	Jackson Street.....	84,96	Norwood Avenue.....	20
Bennington Road.....	24	Ellison Avenue.....	98	James Day Avenue.....	37	<b>O</b>	
Billings Boulevard.....	37	Elm Avenue.....	8,12,92	Jefferson Street.....	96	Oak Street.....	87
Billings Drive.....	24,25,34,35,44,54,65,78	Elm Street.....	35,36,75	Jerrard Avenue.....	82	Oakes Avenue.....	11,18,26,36,79,91
Billings Street.....	36	Elmira Avenue.....	18,26,36	John Avenue.....	4,7,11,18,26,36,79,91	Ogden Avenue.....	4,7,11,18,26,36,79,91
Birch Avenue.....	8,12,37,92	Erie Street.....	61,72	Johnston Street.....	83	Ohio Avenue.....	17,25,78
Boden Street.....	62,73,85,98	Erie Street (West).....	40	Juniper Avenue.....	20	Olive Street.....	87
Boggs Boulevard.....	82	Erwin Avenue.....	98	<b>K</b>			
Boone Street.....	86	Everitt Place.....	91	Kansas Avenue.....	47	Oliver Avenue.....	95
Boston Avenue.....	95	<b>F</b>		Kilner Bay Drive.....	34	Oliver Street.....	83
Boundary Avenue.....	19	F Street.....	13	Kimball Street.....	37	Ontario Street.....	61,72,73,85
Bradford Avenue.....	79,91	Farrell Avenue.....	95	Kirk Rolson Street.....	37	Oregon Avenue.....	82,94
Bridge View Drive.....	16,17	Faxon Street.....	27,28	<b>L</b>			
Broadway Street.....	11,12,13	Fellows Street.....	26	Lackawanna Avenue.....	17,25,35,66	Oscada Avenue.....	86,98
Buchanan Street.....	86	Fisher Avenue.....	8,12,19,27,37,80,92	Lake Shore Road.....	74	Osh Kosh Avenue.....	77
Butler Avenue.....	18,26,91	Floyd Avenue.....	86,98	Lamborn Avenue.....	5,19,27,37,80,92	Ottawa Avenue.....	86,98
<b>C</b>							
Calvary Avenue.....	77	Fond DuLac Avenue.....	77	Laurel Avenue.....	20	<b>P</b>	
Carnegie Street.....	83	<b>G</b>		LeClair Avenue.....	84	Park Place.....	25
Carroll Street.....	86	Garfield Avenue.....	18,26,36	Lee Avenue.....	86,98	Park Street.....	35,36
Caspian Street.....	61,62,73,85,98	Gary Avenue.....	83,95	Lincoln Street.....	19	Parmly Place.....	25
Catlin Avenue.....	8,12,19,27,37,92	Gates Avenue.....	20,28	Linden Lane.....	28	Parmly Place.....	25
Cayuga Street.....	51,61,72,73,85,98	Geneva Street.....	62,73,86,98	Logan Avenue.....	17,18,25,26,35,78,79	Peninsula Avenue.....	41,51,52
Cayuna Street.....	82	Georgia Street.....	46	Louisville Avenue.....	95	Pennsylvania Avenue.....	17,25,66
Cedar Avenue.....	12	Gitchinadji Drive.....	16,17	<b>H</b>			
Cedar Street.....	37,87	Goodrich Street.....	36	MacAdam Road.....	29	Pepin Street.....	61,62,73,85,98
Central Avenue.....	90	Grand Avenue.....	5,8,12,19,27,28,70,82,83,95	Macara Street.....	95,96	Philadelphia Avenue.....	75,87
Central Street.....	91,92	<b>H</b>		Madison Street.....	96	Phipps Street.....	83,95
Champion Street.....	51,61,72,73,85,98	Hammond Avenue.....	1,4,7,8,11,12,18,19,26,27	Maiden Lane.....	12	Phister Street.....	82
Charles Street.....	82	Hammond Avenue.....	36,37,47,56,67,68,79,91	Main Street.....	2,5,8,13,95,96	Pierce Place.....	91
Cherry Street.....	87	Harper Avenue.....	91	Manona Avenue.....	86,98	Pine Avenue.....	8,12,92
Chestnut Street.....	36	Harrison Street.....	19,84,96	Maple Avenue.....	20	Pine Street.....	37,87
Chicago Avenue.....	83,95	Harvard Avenue.....	92	Maple Street.....	36,87	Pittsburg Avenue.....	83,95
Chilton Avenue.....	77	Hayes Court A.....	19	Marina Drive.....	13,20,21	Pokegama Street.....	37
Chipmunk Hollow Road.....	25	Hayes Court B.....	19	Marion Street.....	86,98	Ponchartrain Street.....	62,73,86,98
Cincinnati Avenue.....	62,73	Hayes Court C.....	19	Marquette Avenue.....	62,73	Poplar Avenue.....	12,92
City Limits Road.....	96	Hayes Court D.....	19	Marshall Avenue.....	66	Poplar Street.....	87
Clayton Avenue.....	86,98	Hayes Court E.....	19	Maryland Avenue.....	10,17,25,78	Portland Avenue.....	95
Cleveland Avenue.....	95	Hayes Court F.....	19	McKinley Street.....	84	Poughkeepsie Avenue.....	28
Clinton Avenue.....	86,98	Hennepin Avenue.....	96	Menard Street.....	46	Proctor Avenue.....	82
Clough Avenue.....	8,12,19,27,37,80,92	<b>I</b>		Michigan Street.....	60,61,72	Prospect Street.....	36
Coburn Street.....	96	<b>J</b>		<b>Q</b>			

R

Railroad Avenue.....60

# S T R E E T I N D E X

Alphabetical Listing Followed By Numbered Streets

NAME	PAGE
Randy Johnson Street.....	37
Raspberry Avenue.....	20,28
River Street.....	50
River Terrace (East).....	92
River Terrace (West).....	92
Robinson Avenue.....	56,67,79
Royalton Road.....	17,25
S	
Safford Street.....	12
Sandpiper Place.....	34
Scharte Drive.....	93
Schroeder Avenue.....	27
Schwab Avenue.....	95
Scott Street.....	86,98
Scottie Avenue.....	85
Scranton Avenue.....	26,46
Seneca Street.....	51,61,72,73,85,98
Sheboygan Avenue.....	77
Sheils Street.....	96
Silvey Avenue.....	67,79
Simcoe Street.....	73,85,98
Sloan Avenue.....	67,79
South Water Street.....	77
Spruce Avenue.....	8,12,92
Spruce Street.....	37,75
St. Albans Road.....	24
St. Claire Street.....	61,72
St. Claire Street (West).....	40
St. Croix Street.....	60,61,72
St. Croix Street (West).....	39,40,50
St. George Street.....	51,61,72,73,85,98
St. Louis Avenue.....	12,73
St. Paul Street.....	49
State Street.....	36,75,87
State Highway #105.....	90
Superior Street.....	5,95
Susquehanna Avenue.....	10,17,25,35,66
Sweetser Street.....	8
Syracuse Avenue.....	46
T	
Texas Road.....	17
Tower Avenue.....	4,7,11,18,26,36,46,56,67,79,91
Tracy Avenue.....	79,91
Tri-County Corridor Trail.....	96
U	
Underwood Avenue.....	67,79
V	
Van Buren Street.....	84,96
Vergennes Street.....	25
Villard Avenue.....	48,49,59,70,82
Vine Street.....	75
Virginia Street.....	46
W	
Walnut Street.....	35,36,75
Washington Avenue.....	18,26,36
Washington Street.....	96
Water Street.....	8,50,59,60
Water Street (North).....	77
Wayne Street.....	86
Webster Place.....	79

NAME	PAGE
Weeks Avenue.....	8,12,19,27,37,80,92
Wellington Street.....	25,26
White Birch Drive.....	24
White Birch Trail.....	24,34
Willow Street.....	28
Windsor Street.....	25
Winnebago Street.....	51,61,62,73,85,98
Winslow Avenue.....	84
Winter Street.....	6,7,8,10
Wisconsin Avenue.....	17,25
Wisconsin Point Road.....	63,74
Wyoming Avenue.....	17,25,66,78

Y

Yale Avenue.....	92
------------------	----

NUMBERED STREETS

1st Avenue East (G Street).....	13,20
2nd Avenue East (H Street).....	13,20
3rd Avenue East (I Street).....	13,20
4th Avenue East (J Street).....	13,20
5th Avenue East (K Street).....	13,20
6th Avenue East (L Street).....	13,20
7th Avenue East (M Street).....	20
8th Avenue East (N Street).....	20
9th Avenue East (O Street).....	20
10th Avenue East (P Street).....	20
11th Avenue East (Q Street, Clark).....	20
12th Avenue East (R Street, Gouge).....	20,21
13th Avenue East (Roy, Division).....	20,21,28,38,47
14th Avenue East (Morgan, Morrisset).....	20,21,28,38,47
15th Avenue East (Cadotte).....	20,21,28,38,47
16th Avenue East (Corcoran).....	28,29,38,47
17th Avenue East (Wallbridge).....	28,29,38,47,48
18th Avenue East (Carlton).....	21,28,29,38,47,48,57
19th Avenue East (St. John).....	28,29,38,47,48,57
20th Avenue East (Hollinsherd).....	29,38,39,47,48,57
21st Avenue East (Nettleton).....	29,38,39,48,57,58,68
22nd Avenue East (Becker).....	29,38,39,48,57,58,68,78,79
23rd Avenue East (Thompson).....	29,38,39,48,57,58,68
24th Avenue East (Stinson).....	29,39,48,49,57,58,68,77,80
25th Avenue East (Newton).....	29,39,48,49,58,68
26th Avenue East (Baker).....	29,30,39,48,49,58,68
27th Avenue East (Walker).....	39,40,48,49,58,68
28th Avenue East (Richardson).....	39,40,49,58,59,68
29th Avenue East (Breckenridge).....	39,40,49,59
30th Avenue East (Nelson).....	40,49,59
31st Avenue East (Robertson).....	40,49,50,59
32nd Avenue East (Bullen).....	49,59,70
33rd Avenue East (Granger).....	49,50,59,70
34th Avenue East (Madison).....	41,50,59,60,70
35th Avenue East (LaPoint).....	50,59,60,70
36th Avenue East (Mississippi).....	50,59,60,70
37th Avenue East (Clark).....	50,59,60,70
38th Avenue East (McBain).....	60,70,71
39th Avenue East (Cass).....	60,70,71
40th Avenue East (Riggs).....	60,70,71
41st Avenue East (Daily).....	60,71
42nd Avenue East (Wise).....	60,61,71,82,93
43rd Avenue East (Hatch).....	51,60,61,71
44th Avenue East (Dawson).....	51,60,61,71
45th Avenue East (Stuart).....	60,71
46th Avenue East (Boyce).....	61,71
47th Avenue East (Aiken).....	61,71,72
48th Avenue East (Hudson).....	61,62,71,72,83,95
49th Avenue East (Stillwater).....	61,62,72
50th Avenue East (Collingwood).....	61,62,72
51st Avenue East (Francis).....	61,62,72,84

NAME	PAGE
52nd Avenue East (St. Anthony).....	62,72,73,84
53rd Avenue East (Hennepin).....	62,72,73,84,96
54th Avenue East (Pembina).....	72,73,84
55th Avenue East (St. Marie).....	62,72,73
East 1st Street.....	50,60,71,72,84,95,96
East 1st Street (West).....	20,29,39,50
East 2nd Street (Hwy 2&53).....	13,50,60,71,72,84,95,96
East 2nd Street (West).....	20,29,39,49,50
East 3rd Street.....	13,50,60,71,72,84,95,96
East 3rd Street (West).....	20,28,29,39,49,50
East 4th Street.....	13,50,60,71,72,84
East 4th Street (West).....	20,28,29,39,49
East 5th Street.....	13,60,71
East 5th Street (West).....	20,28,29,39,49
East 6th Street.....	13,60,71
East 6th Street (West).....	20,28,29,39,49
East 7th Street.....	13,60,71
East 7th Street (West).....	20,28,39,49,59
East 8th Street.....	60,71
East 8th Street (West).....	20,28,38,39,49,59
East 9th Street.....	60,71
East 9th Street (West).....	20,28,38,39,49,59
East 10th Street.....	60,71
East 10th Street (West).....	28,38,39,49,59
East 11th Street.....	60,71
East 11th Street (West).....	28,38,39,49,59
East 12th Street.....	71
East 12th Street (West).....	28,38,39,49,59
East 13th Street.....	59,70,71
East 13th Street (West).....	38,48,49,59
East 14th Street.....	59,70,71
East 14th Street (West).....	38,48,49,59
East 15th Street.....	59,70,71
East 15th Street (West).....	38,48,49,59
East 16th Street.....	59,70,71
East 16th Street (West).....	38,48,49,59
East 17th Street.....	59,70
East 17th Street (West).....	38,48,49,59
East 18th Street (West).....	38,48,58,59
East 19th Street.....	70
East 19th Street (West).....	38,48,58,59,70
East 20th Street.....	70
East 20th Street (West).....	38,48,58,59,70
East 21st Street.....	70
East 21st Street (West).....	38,48,58,59,70
East 22nd Street.....	70
East 22nd Street (West).....	38,48,58,59,70
East 23rd Street.....	70
East 23rd Street (West).....	38,48,58,70
East 24th Street.....	70
East 24th Street (West).....	38,48,58,70
East 25th Street.....	70
East 25th Street (West).....	47,48,58,70
East 26th Street.....	70
East 26th Street (West).....	47,48,58
East 27th Street.....	70
East 27th Street (West).....	47,48,58
East 28th Street (West).....	47,48,58
East 29th Street (West).....	47,48,58
East 30th Street (West).....	47,57,58
East 31st Street (West).....	47,57,58
East 32nd Street (West).....	47,57,58
East 33rd Street (West).....	47,57,58

NAME	PAGE
East 34th Street (West).....	47,57
East 35th Street (West).....	47,57,68
East 36th Street (West).....	47,57,68
East 37th Street (West).....	47,57,68
East 38th Street (West).....	47,57,68
East 39th Street (West).....	47,57,68
East 40th Street (West).....	47,57,68
East 41st Street (West).....	47,68
East 42nd Street (West).....	68
East 43rd Street (West).....	68
East 44th Street (West).....	68
East 45th Street (West).....	68
North 1st Street.....	4,5
North 2nd Street.....	4,5
North 3rd Street.....	5,7
North 4th Street.....	7,8
North 5th Street.....	7,8
North 6th Street.....	7,8
North 7th Street.....	7,8
North 8th Street.....	7,8
North 11th Street.....	11,12
North 12th Street.....	11,12
North 13th Street.....	11,12
North 14th Street.....	11,12
North 16th Street.....	17,18,19
North 17th Street.....	17,18,19
North 18th Street.....	17,18,19
North 19th Street.....	17,18,19
North 20th Street.....	17,18,19
North 21st Street (Ritchie).....	17,18,19,20,25,26,27,28
North 22nd Street.....	25,26,27,28
North 23rd Street.....	25,26,27,28
North 24th Street.....	25,26,27,28
North 25th Street.....	26,27,28
North 26th Street.....	25,26,27
North 27th Street.....	26,27
North 28th Street.....	25,26,27,28,35,38
North 29th Street.....	36,37
North 30th Street.....	36,37,46
North 31st Street.....	36,37
North 32nd Street.....	37
North 33rd Street.....	37
North 34th Street.....	37,46
North 37th Street.....	46
North 40th Street (Modina).....	46
North 41st Street.....	56
North 42nd Street.....	45,56
North 49th Street.....	66,67
North 50th Street.....	66,67
North 51st Street.....	66,67
North 52nd Street.....	67,78,79,80
North 53rd Street.....	77,78,79,80
North 54th Street.....	77,78,79,80
North 55th Street.....	77,78,79,80
North 56th Street (Stinson).....	78,79,80
North 57th Street.....	77,79,80
North 58th Street.....	79,80,81,91,92,94
North 59th Street.....	91,92,94
North 60th Street.....	91,92,94
North 61st Street.....	91
North 62nd Street.....	91,92
North 63rd Street.....	91,92
North 64th Street.....	90,91,92