

# 2007 DOUGLAS COUNTY EMERGENCY RESPONSE MAP BOOK

## **INSTRUCTIONS FOR RAPID NAVIGATION OF THIS BOOK**

THIS BOOK IS FULLY BOOKMARKED. THE INDEX PAGE IS ALSO HYPERLINKED. CLICK ON THE BOOKMARKS TAB OR ICON TO VIEW THE BOOKMARKS. YOU CAN NAVAGATE TO ANY PAGE BY CLICKING ITS BOOKMARK OR BY CLICKING ON THE LOCATION YOU WISH TO VIEW ON THE *HYPERLINKED INDEX PAGE.* YOU CAN RETURN TO THE INDEX AT ANY TIME FROM A MAP PAGE BY CLICKING THE SMALL COUNTY MAP IN THE LOWER LEFT CORNER.

EACH MAP PAGE THAT HAS A CORRESPONDING *STRUCTURAL PROTECTION ZONE* MAP PAGE WILL HAVE SOME TEXT AT THE BOTTOM INDICATING THE CORRESPONDING PAGE NUMBER.

YOU CAN CLICK ON THIS TEXT TO NAVAGATE TO THAT PAGE.

AGAIN YOU CAN RETURN TO INDEX PAGE BY CLICKING ON THE SMALL COUNTY MAP IN THE LOWER LEFT CORNER.

YOU CAN PRINT ANY PAGE OR PAGES OR ANY PORTION OF A PAGE BY USING THE PRINT SETUP AND/OR PRINT PROPERTIES WITH YOUR PDF VIEWER SUCH AS ADOBE READER.

# Emergency Numbers



Dial only 3 digits

# 9-1-1

Voice/TTY

For response by Fire,  
Police,  
Rescue/Ambulance,  
Sheriff  
**EMERGENCIES**  
In the  
**Superior Area**  
And  
**Rural**  
**Douglas County**

Dial these numbers only in a real emergency. For non-emergency calls, dial the numbers shown in the “NON-Emergency Administrative Numbers” listing in the telephone book for the proper agency.

## Other Emergency Numbers

- Coast Guard Marine & Air
- Emergency-Duluth (218) 720-5412
- Or....(218) 720-5413
- FBI-Eau Claire.....(715) 835-3761
- If no answer,  
Dial Milwaukee...(414) 276-4684
- Forest Fire.....911
- Poison Center.....(800) 222-1222
- State Patrol-
- Spooner.....(715) 635-2141
- U.S. Secret Service-
- Madison.....(608) 264-5191

## HOW TO FIND AN ADDRESS IN DOUGLAS COUNTY

In an effort to enable emergency response to county residents and Postal Delivery, every structure in the County has been assigned an address number. The sign is located at the public or private road leading to the driveway.

The sign includes the township name, numbers, and “S” or “E” depending on the principal road direction.

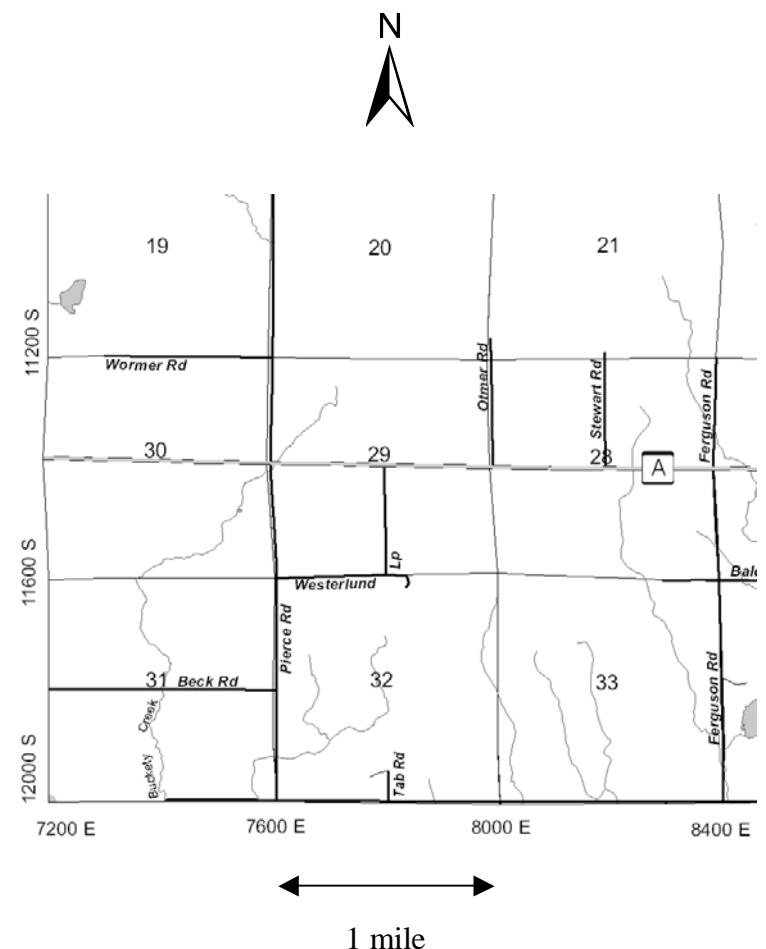
The County Addressing System is in grid format with 100 potential numbers per 1/4 mile. The numbers starting at the north border of the County increase going to the south. The letter “S” following the numbers indicates the north/south direction of the road with even numbers on the east side and odd numbers on the west side. The numbers starting at the west border increase going to the east. The letter “E” following the numbers indicates the east/west direction of the road with odd numbers on the north side and even numbers on the south side.

Examples:

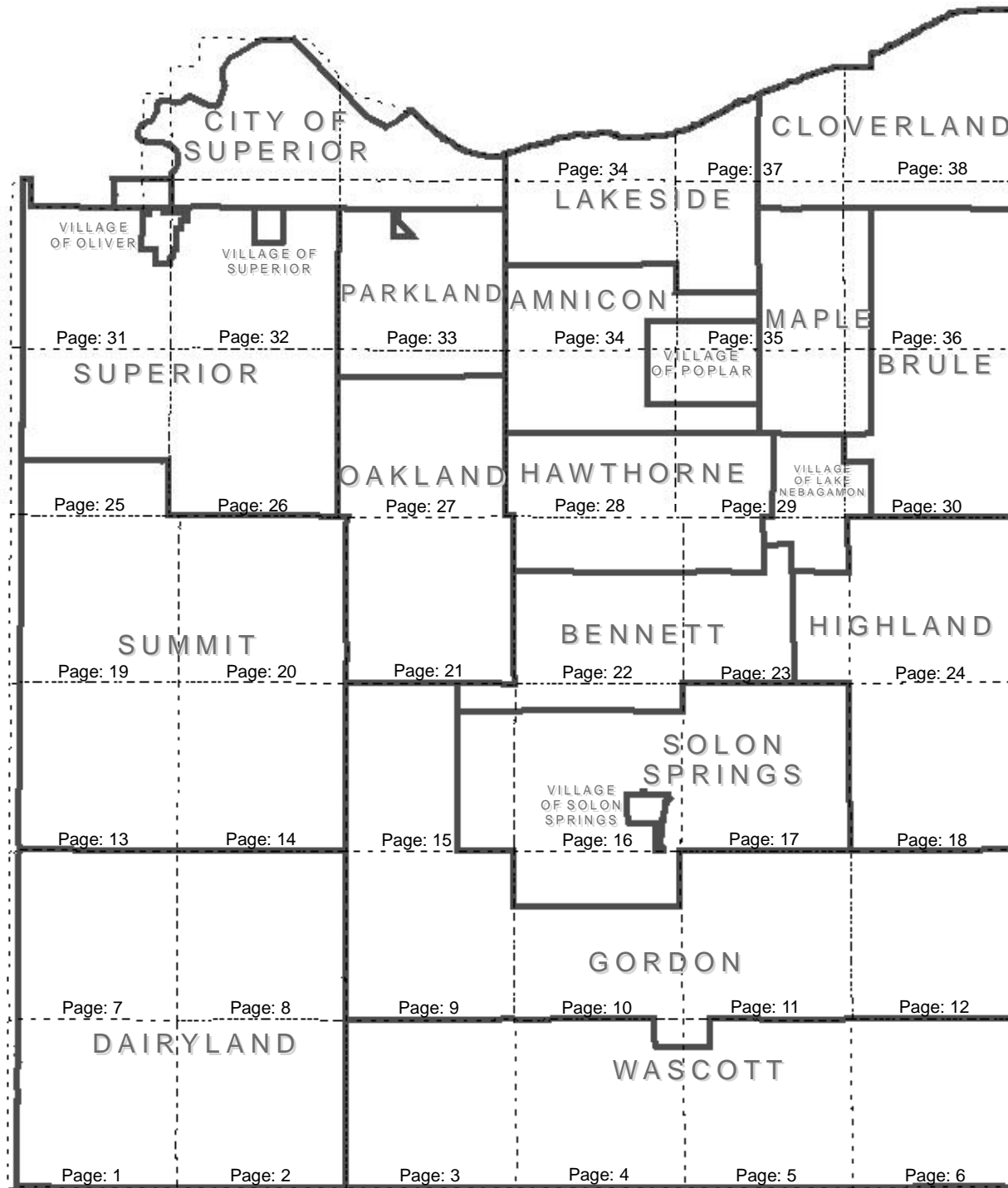
North/South Direction: To locate 11781S Pierce Rd. on the sample map to the right, go to the left margin and find the grid designator 11600S. Continue south on Pierce Rd. approximately 1/2 mile south of the 11600S line on the west side of the road.

East/West Direction: To locate 7251E Beck Rd., go to the bottom margin of the map and find grid designator 7200E. Continue east on Beck Rd approximately 1/8<sup>th</sup> mile on the north side of the road.

Remember, addresses get larger going to south and east in Douglas County. The Road Name Index and locations are located at the end of this book.



# DOUGLAS COUNTY EMERGENCY RESPONSE MAP INDEX



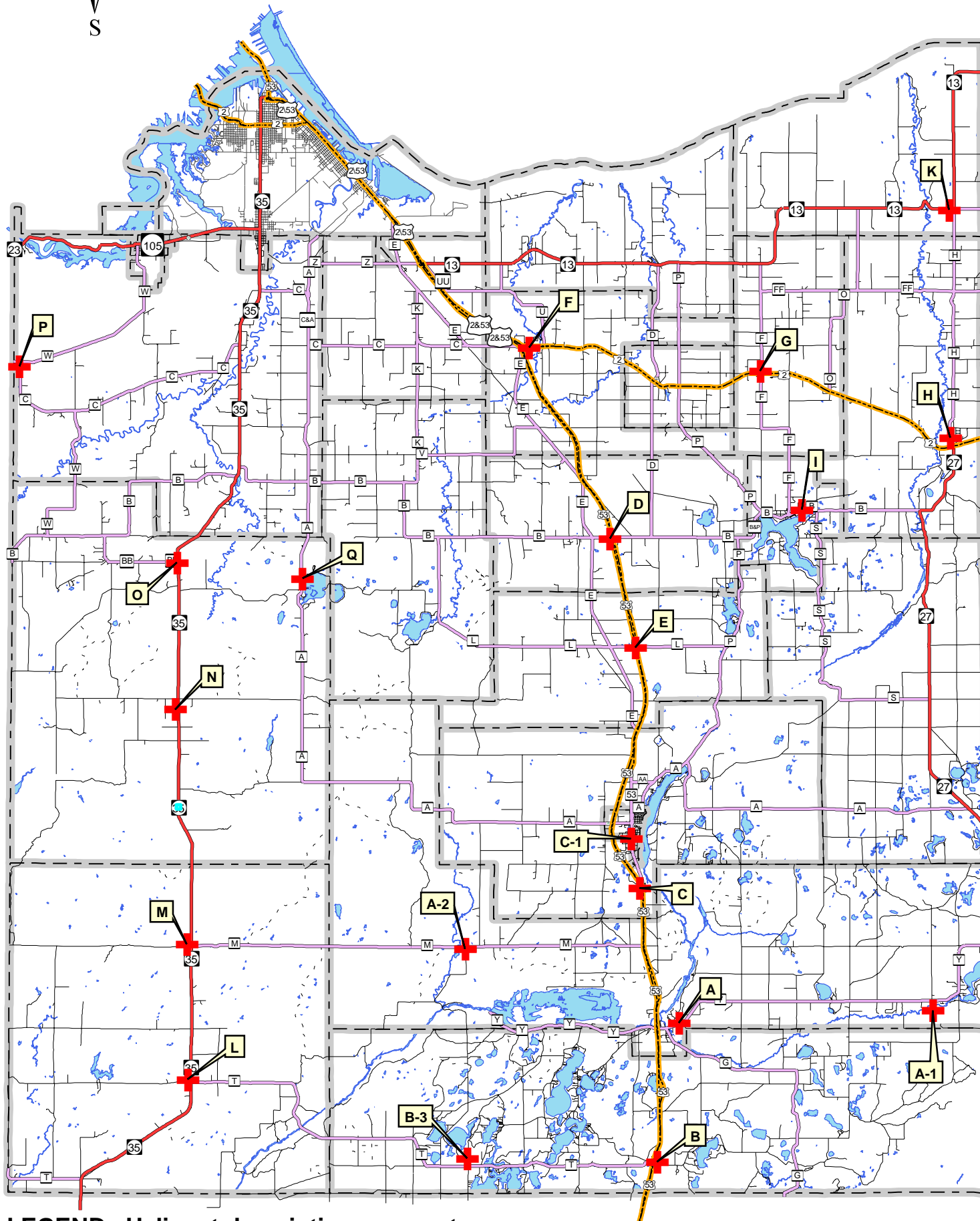

2007

## TABLE OF CONTENTS

TOWNSHIPS		VILLAGES	
Amnicon.....	28,29,34,35	Lake Nebagamon.....	23,29,30
Bennett.....	15,16,22,23	Oliver.....	31,32
Brule.....	30,36	Poplar.....	28,29,34,35
Cloverland.....	35,36,37,38	Superior.....	32
Dairyland.....	1,2,7,8	Solon Springs.....	16
Gordon.....	4,5,9,10,11,12,15		
Hawthorne.....	22,23,28,29		
Highland.....	18,23,24		
Lakeside.....	34,35,37		
Maple.....	29,30,35,36		
Oakland.....	21,27		
Parkland.....	27,33		
Solon Springs.....	10,15,16,17		
Superior.....	25,27,31,32		
Wascott.....	3,4,5,6		
		MISCELLANEOUS	
		Index.....	A
		Emergency Helispots.....	B
		Reference Points.....	C
		Incident Command Posts	D
		Inset Maps.....	10A,16A,29A,30A,31A
		Structural Protection Zones...	39 – 51
		Road Index.....	52 – 57

# DOUGLAS COUNTY

## Remote Emergency Helispots



### LEGEND FOR FOLLOWING MAP PAGES

**B & W PAGES** 1 - 38  
**COLOR PAGES** 39- 51

#### ROADS

##### Road Type

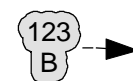
- US Highway
- State Highway
- County Road
- City Streets
- Town Roads
- Unpaved Roads
- Village Roads
- Private Roads
- Forest Roads

MAJOR TRAILS

RAILROADS


PIPELINES

##### WATERPOINTS



#### LEGEND Helispot descriptions on next page.

- HELISPOTS
- Municipal Boundaries
- Lakes & Rivers
- Roads**
- Road Type**
- US Highway
- State Highway
- County Road
- City Streets
- Town Roads
- Unpaved Roads
- Village Roads
- Private Roads
- Forest Roads



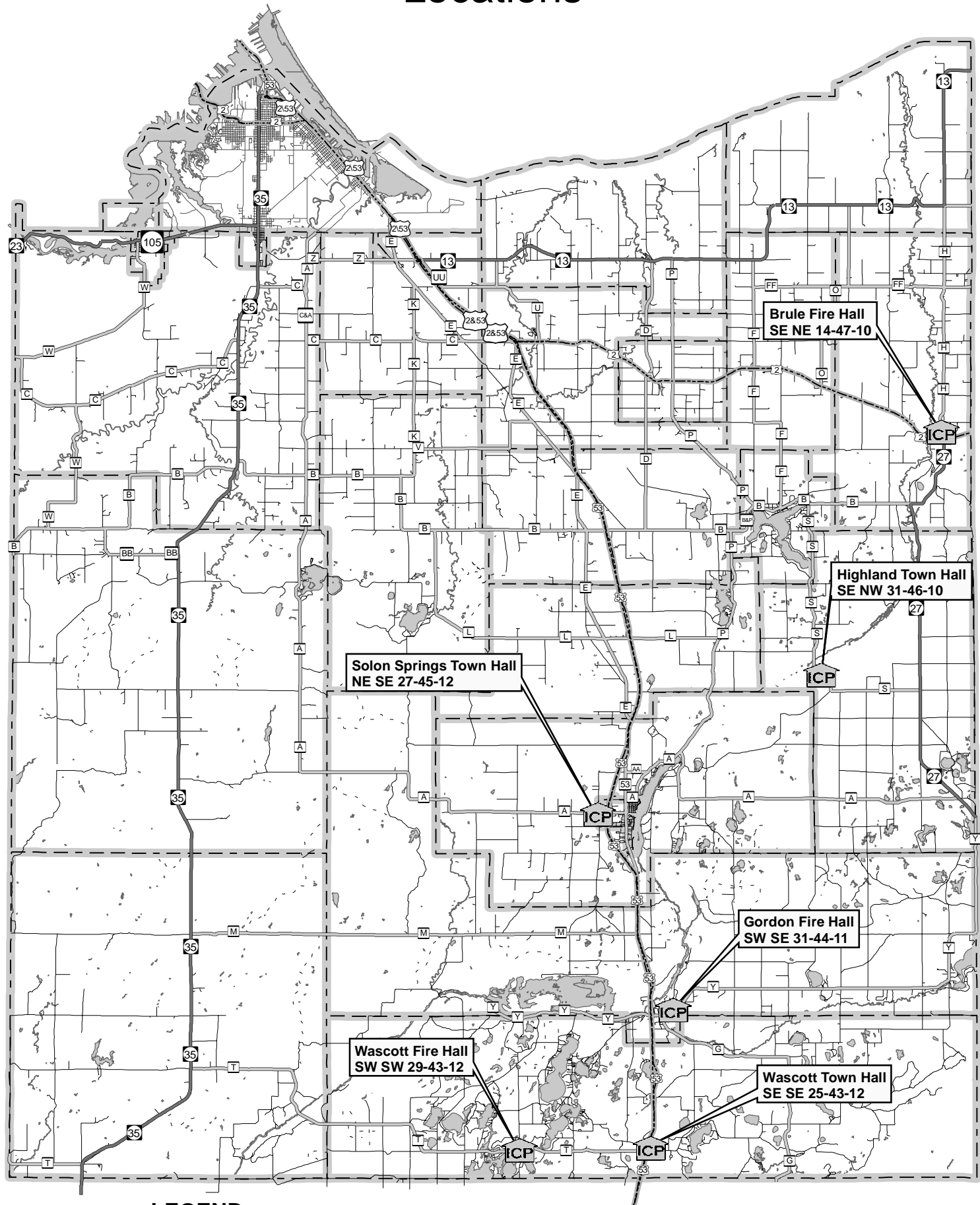
2007  
**EMERGENCY RESPONSE BOOK**  
 CREATED BY  
**DOUGLAS COUNTY**  
**LAND RECORDS**  
**GIS MAPPING DEPARTMENT**

EVERY ATTEMPT HAS BEEN MADE TO INSURE THE ACCURACY OF THE INFORMATION CONTAINED IN THIS BOOK. HOWEVER, DOUGLAS COUNTY WILL ACCEPT NO LIABILITY FOR ANY INACCURACIES, MISINTERPRETATIONS OR MISUSE OF ANY OF THE INFORMATION CONTAINED WITHIN THIS BOOK.

**DOUGLAS COUNTY, WISCONSIN - HELISPOTS****01/07**

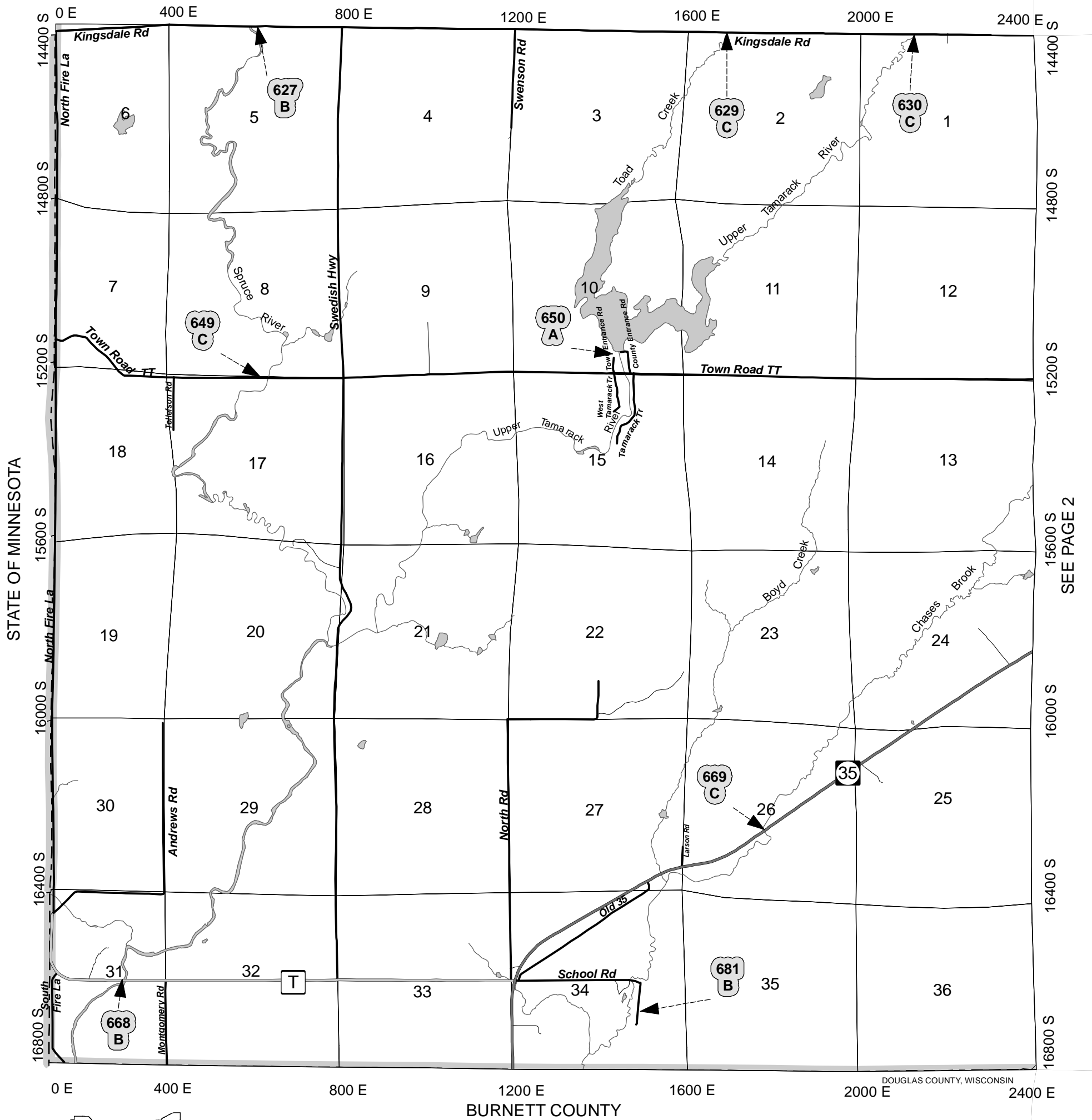
<b><u>Reference Point</u></b>	<b><u>Latitude</u></b>	<b><u>Longitude</u></b>	<b><u>Description</u></b>
A	46°-14'-51"	91°-47'-06"	Gordon Fire Hall. Paved helispot. 1 Mile East of Cnty Rd Y at the Fire Hall.
A-1	46°-15'-13"	91°-35'-32"	0.3 Miles South of Cnty Rd Y on Johnson Road.
A-2	46°-17'-12"	91°-56'-49"	Gordon Area: Moose River Ball Field. West Mail Road and Cnty Rd M.
B	46°-10'-24"	91°-48'-03"	Wascott Area: Paved Helispot. 1 block East of US 53 on Cnty Rd T by Town Hall.
B-3	46°-10'-33"	91°-56'-42"	Wascott Baseball Field. 7 Miles West of US 53 To Cnty Rd T, Then ¼ miles North on Crystal Lake Road.
C	46°-19'-07"	91°-48'-47"	Solon Springs Airport.
C-1	46°-20'-24"	91°-49'-09"	St. Pius Catholic Church. Business 53.
D	46°-30'-22"	91°-50'-13"	Cnty Rd B and US 53. Large field by Douglas County Paramedic Station #2.
E	46°-26'-42"	91°-49'-04"	Bennett Area. Cnty Rd L and US 53. Wires cross US 53 on South side of L.
F	46°-36'-14"	91°-53'-58"	Large open fields. Near Junction of US 2 and US 53.
G	46°-35'-23"	91°-43'-17"	Maple Area. US 2 at Cnty Rd F. Open area on North side of US 2 near store.
H	46°-33'-18"	91°-34'-35"	Brule Fire Hall. NW corner of parking lot in front of fire hall. Caution - 60 foot radio tower at rear of fire hall and power lines 100 yards to the north.
I	46°-31'-04"	91°41'-25"	Lake Nebagamon area. Memorial Park Ball Field. 1 Mile East of Lake Nebagamon.
K	46°-40'-32"	91°-34'-37"	State Hwy 13 and Cnty Rd H.
L	46°-13'-03"	92°-09'-27"	Dairyland area. Near State Hwy 35 and Cnty Rd T.
M	46°-17'-19"	92°-09'-30"	Moose Junction. Near State Hwy 35 and Cnty Rd M.
N	46°-24'-42"	92°-10'-09"	Chaffey area. NON designated private field ½ way between Chaffey Road and radio tower on West side of State Hwy 35. Fire # 9751S State Hwy 35
O	46°-29'-21"	92°-10'-30"	Cnty Rd BB and State Hwy 35. Ball Field.
P	46°-35'-40"	92°-17'-15"	Cnty Rd C and Cnty Rd W. Wires on 3 sides. SE best approach.
Q	46°-28'-49"	92°-04'-01"	Amnicon Lake Area. Hwy A& Tri Lakes Road Ball Field. Wires along road.

# DOUGLAS COUNTY Incident Command Post Locations

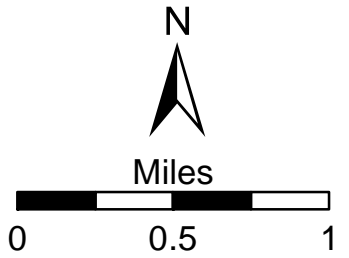


## LEGEND

- |                        |                  |               |               |
|------------------------|------------------|---------------|---------------|
| Incident Command Posts | <b>Roads</b>     | City Streets  | Forest Roads  |
| Municipal Boundaries   | <b>Road Type</b> | Town Roads    | Unpaved Roads |
| Lakes & Rivers         | US Highway       | Village Roads | Private Roads |
|                        | State Highway    |               |               |
|                        | County Road      |               |               |



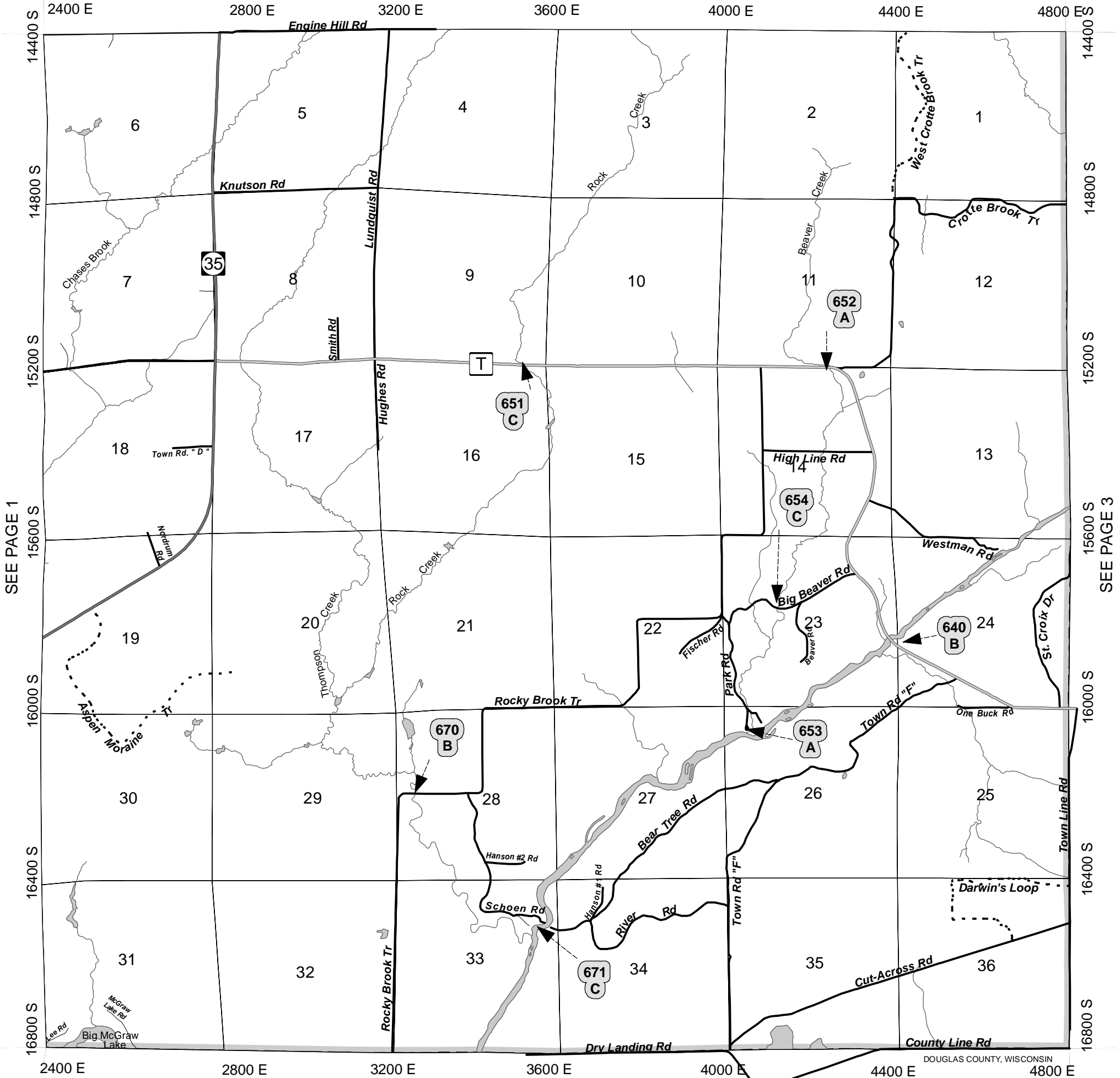
				37	38
31	32	33	34	35	36
25	26	27	28	29	30
19	20	21	22	23	24
13	14	15	16	17	18
7	8	9	10	11	12
	2	3	4	5	6



SEE PAGE 2

DOUGLAS COUNTY, WISCONSIN

BURNETT COUNTY

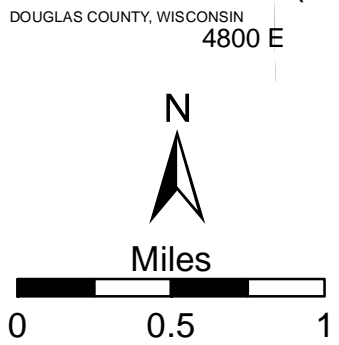


SEE PAGE 1

SEE PAGE 3

				37	38
31	32	33	34	35	36
25	26	27	28	29	30
19	20	21	22	23	24
13	14	15	16	17	18
7	8	9	10	11	12
1	2	3	4	5	6

BURNETT COUNTY

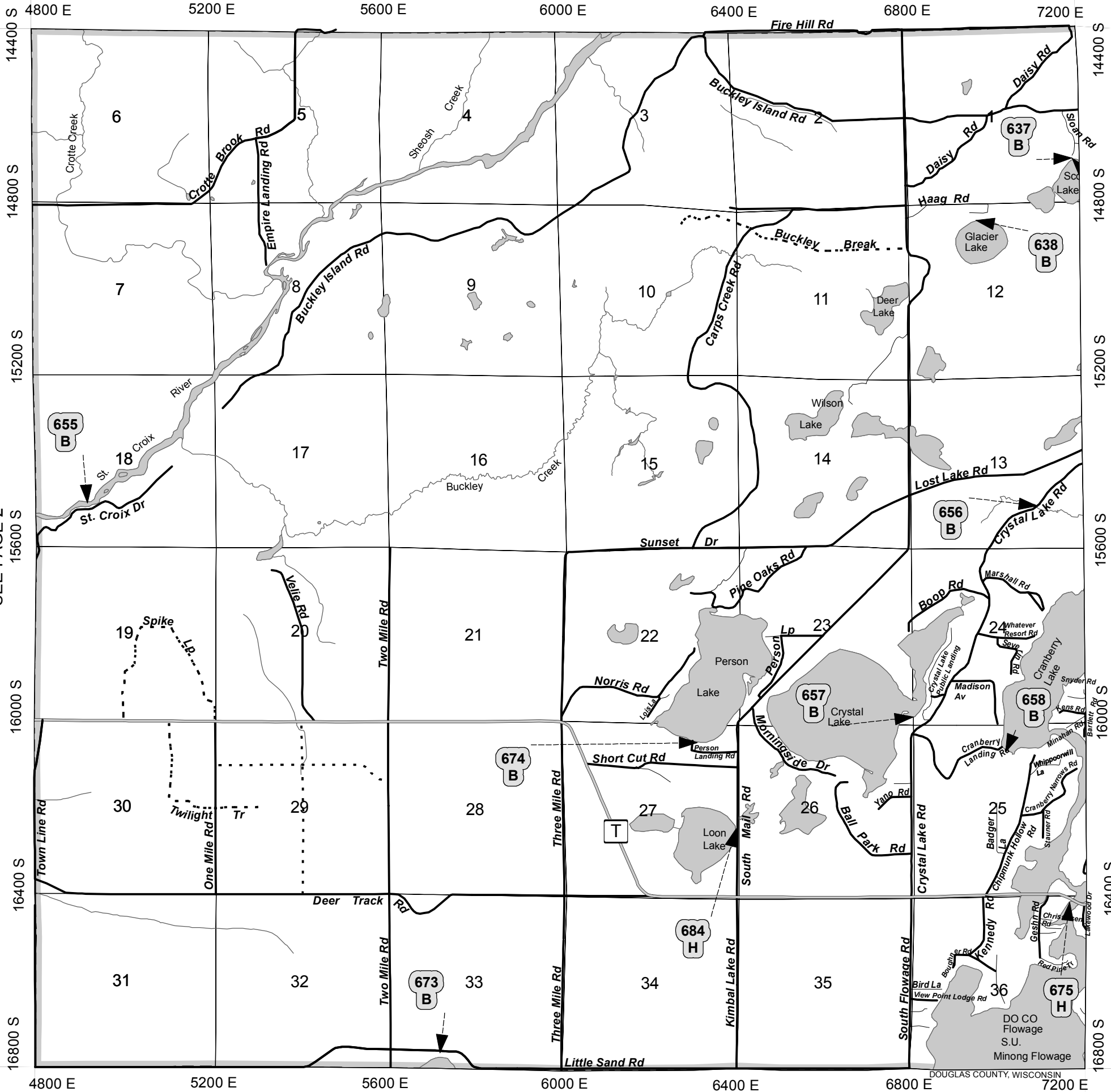




# WASCOTT

# T.43N.-R.13W.

SEE PAGE 9



SEE PAGE 2


SEE PAGE 4

				37	38
31	32	33	34	35	36
25	26	27	28	29	30
19	20	21	22	23	24
13	14	15	16	17	18
7	8	9	10	11	12
1	2	3	4	5	6

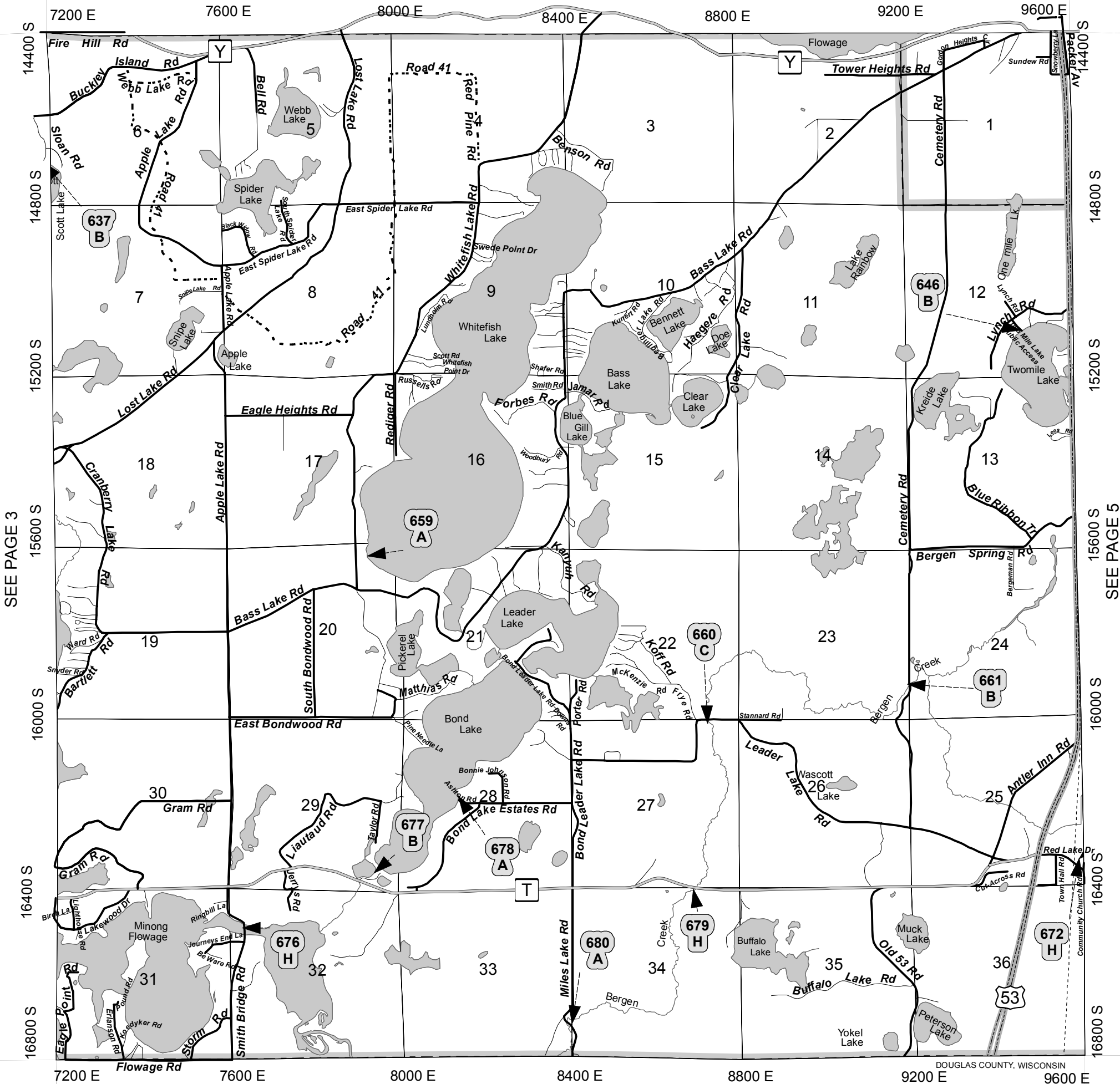
**FOR STRUCTURAL PROTECTION ZONES  
IN THIS AREA  
SEE PAGE 39**



Miles

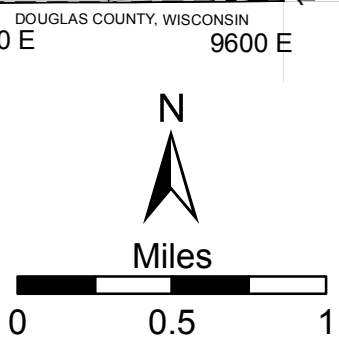


SEE PAGE 10



SEE PAGE 3

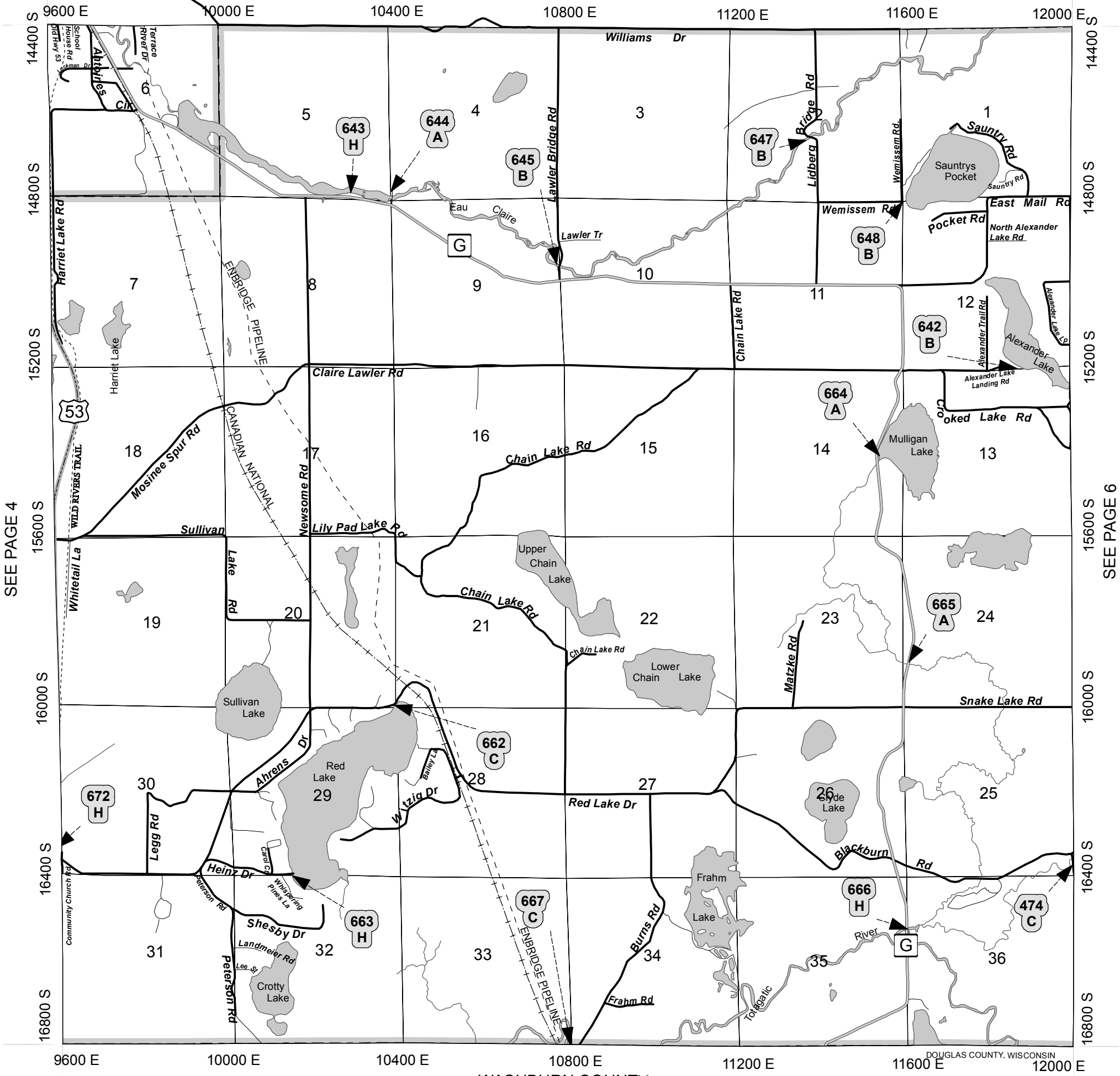
SEE PAGE 5



				37	38
31	32	33	34	35	36
25	26	27	28	29	30
19	20	21	22	23	24
13	14	15	16	17	18
7	8	9	10	11	12
1	2	3	4	5	6

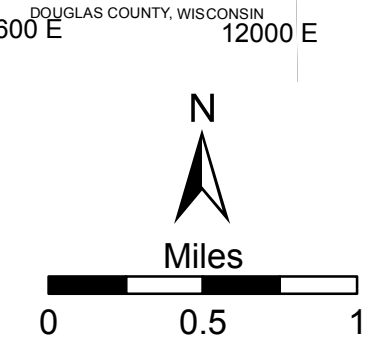
**FOR STRUCTURAL PROTECTION ZONES  
IN THIS AREA  
SEE PAGE 40**

SEE PAGE 11

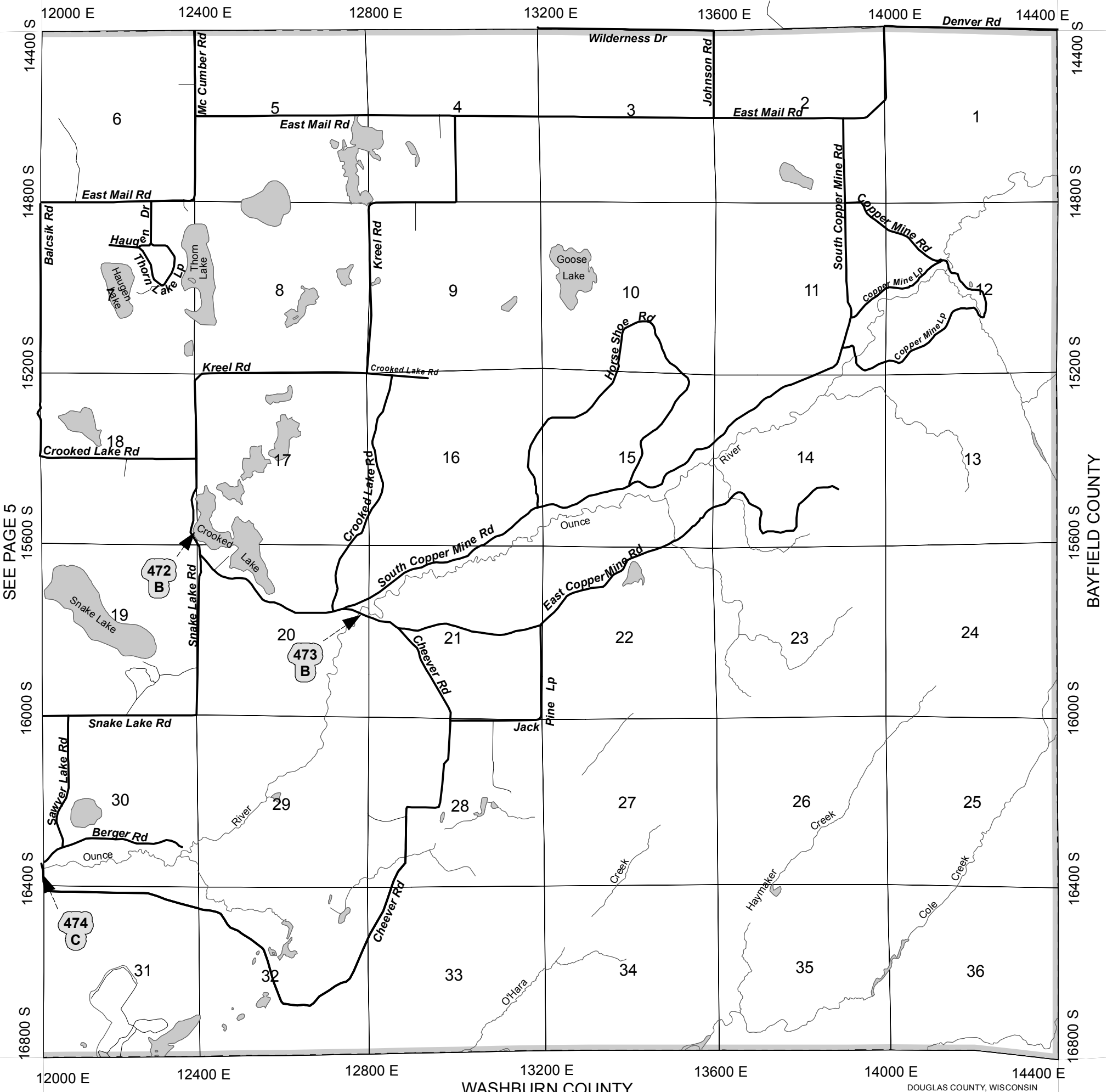


SEE PAGE 4

SEE PAGE 6



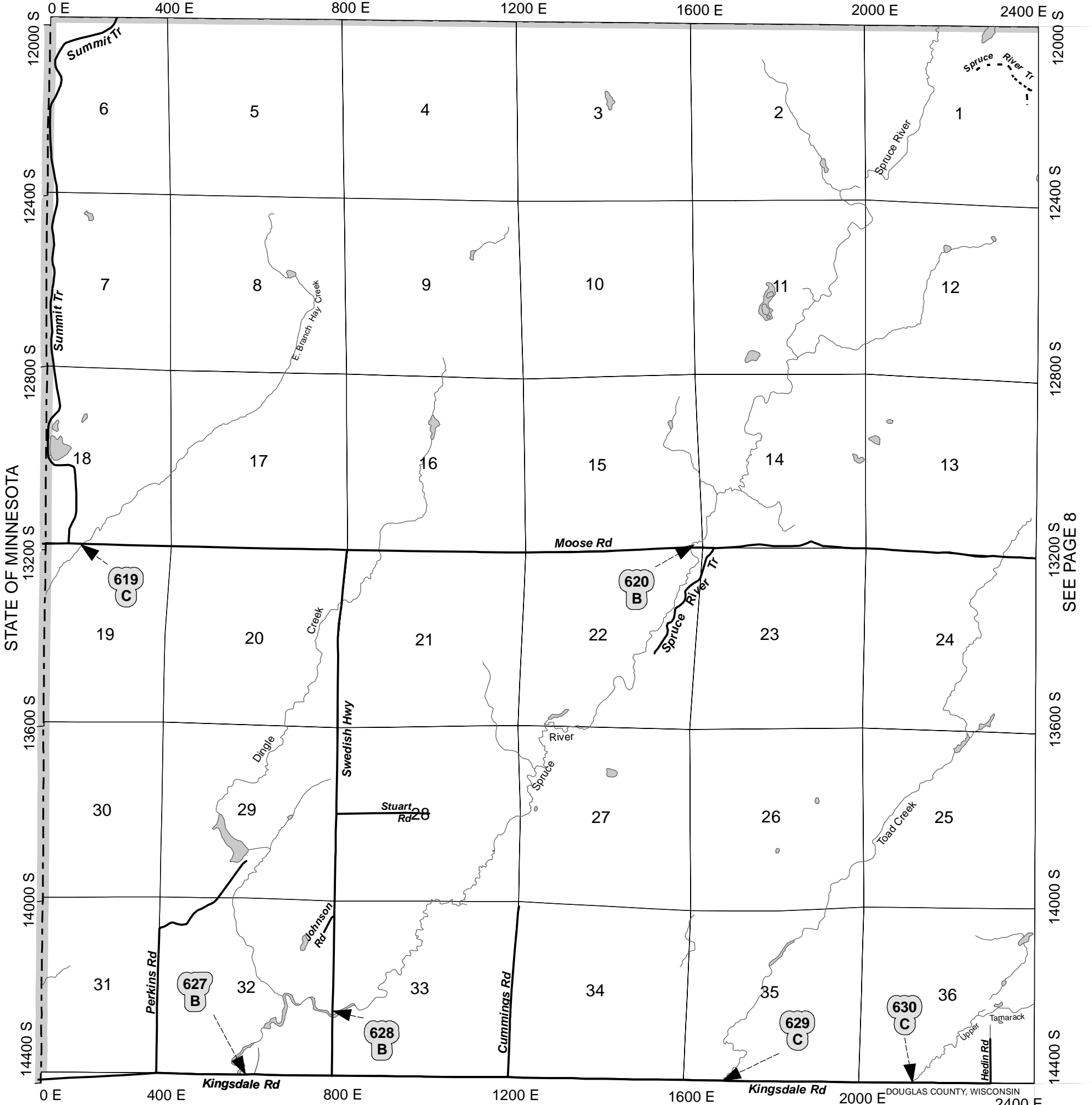
				37	38
31	32	33	34	35	36
25	26	27	28	29	30
19	20	21	22	23	24
13	14	15	16	17	18
7	8	9	10	11	12
1	2	3	4	5	6



SEE PAGE 5

				37	38
31	32	33	34	35	36
25	26	27	28	29	30
19	20	21	22	23	24
13	14	15	16	17	18
7	8	9	10	11	12
1	2	3	4	5	

**FOR STRUCTURAL PROTECTION ZONES  
IN THIS AREA  
SEE PAGE 42**



STATE OF MINNESOTA


SEE PAGE 8

SEE PAGE 1

				37	38
31	32	33	34	35	36
25	26	27	28	29	30
19	20	21	22	23	24
13	14	15	16	17	18
	8	9	10	11	12
1	2	3	4	5	6



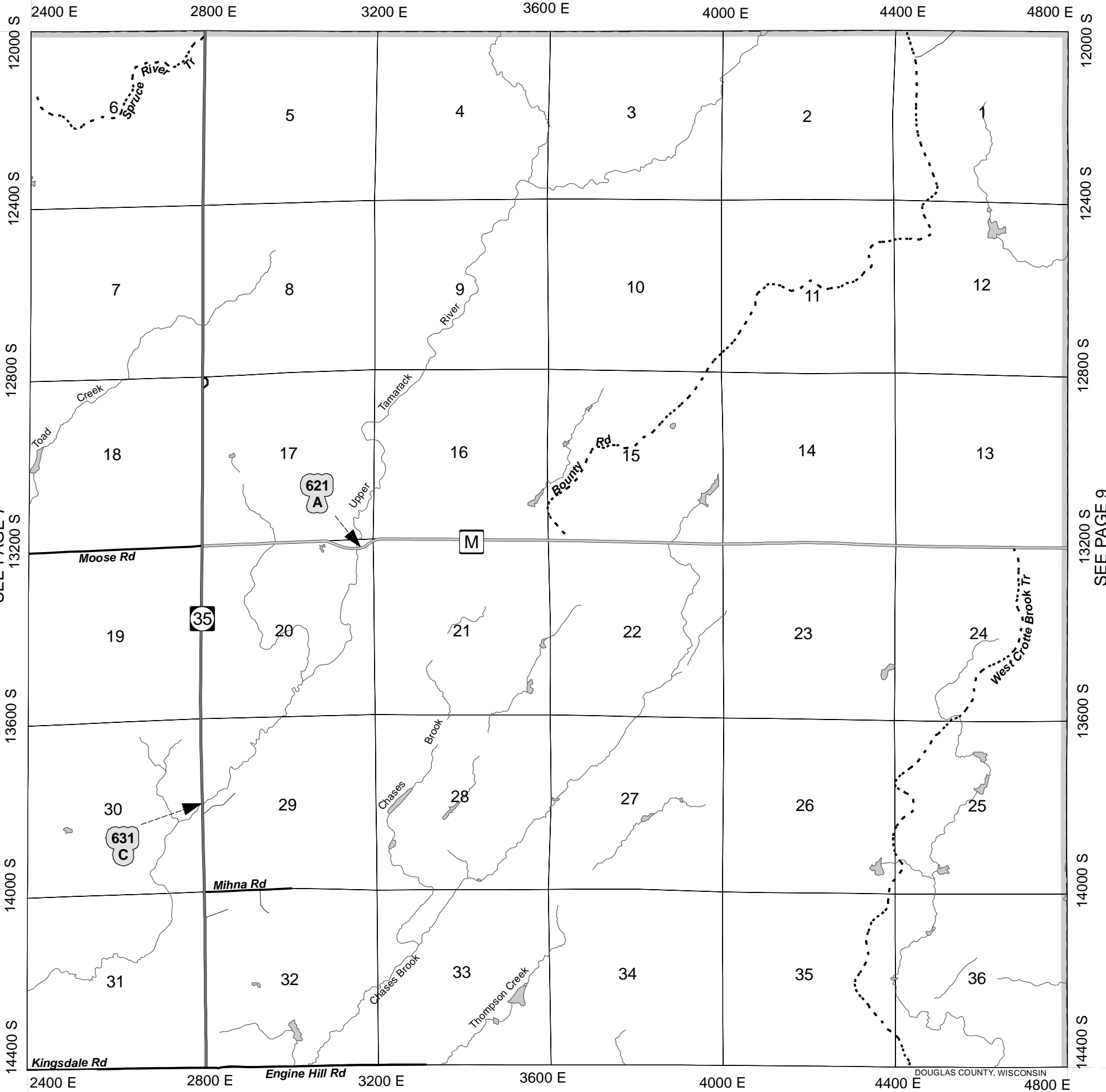
Miles



# DAIRYLAND

# T.44N.-R.14W.

SEE PAGE 14



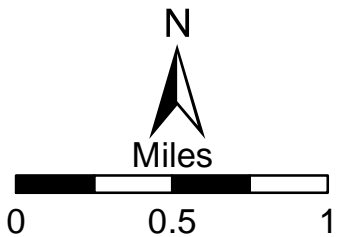
SEE PAGE 7

SEE PAGE 9

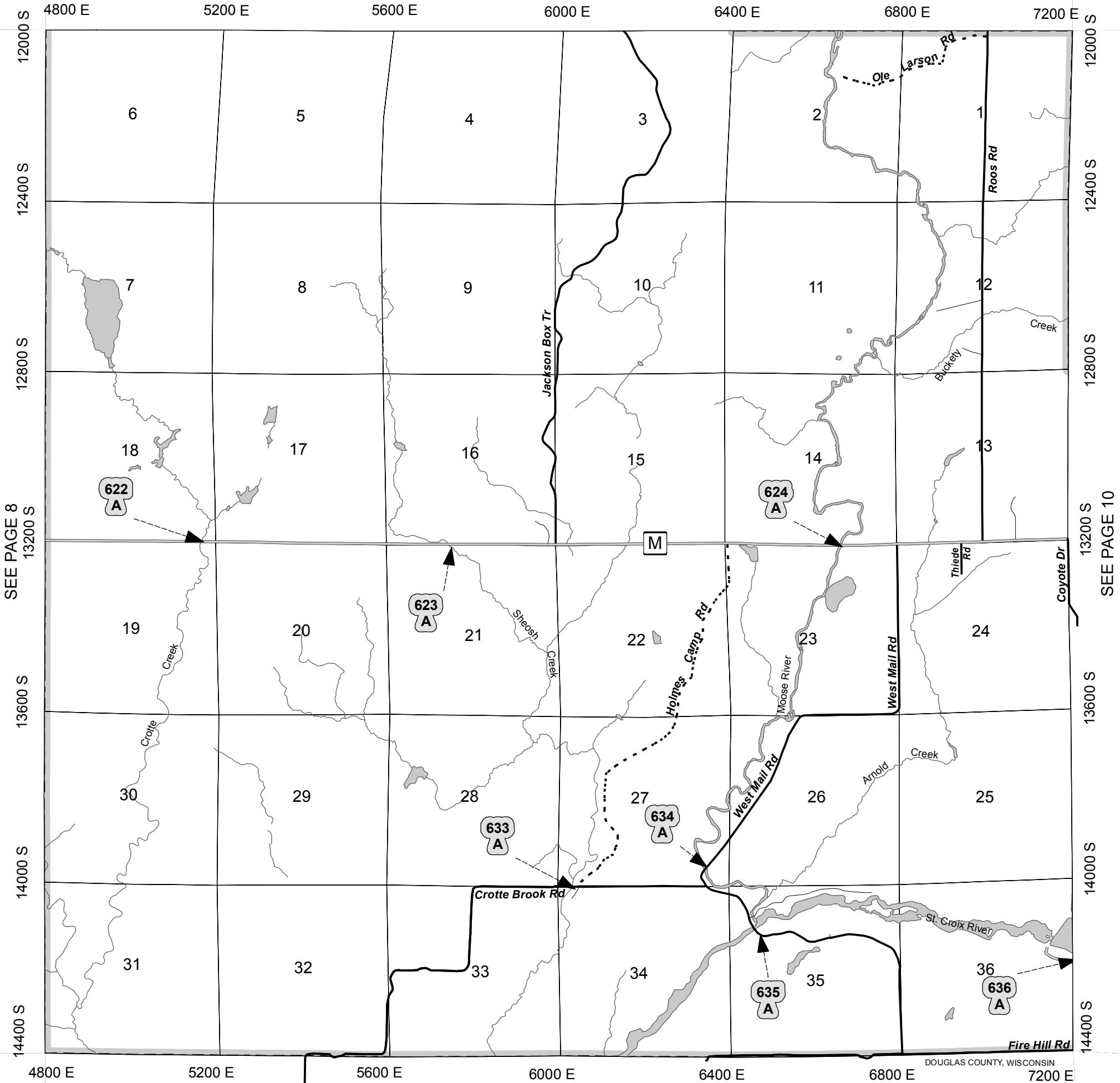
SEE PAGE 2

DOUGLAS COUNTY, WISCONSIN

				37	38
31	32	33	34	35	36
25	26	27	28	29	30
19	20	21	22	23	24
13	14	15	16	17	18
7	8	9	10	11	12
1	2	3	4	5	6



SEE PAGE 15



SEE PAGE 8

SEE PAGE 10


SEE PAGE 3

				37	38
31	32	33	34	35	36
25	26	27	28	29	30
19	20	21	22	23	24
13	14	15	16	17	18
7	8	9	10	11	12
1	2	3	4	5	6

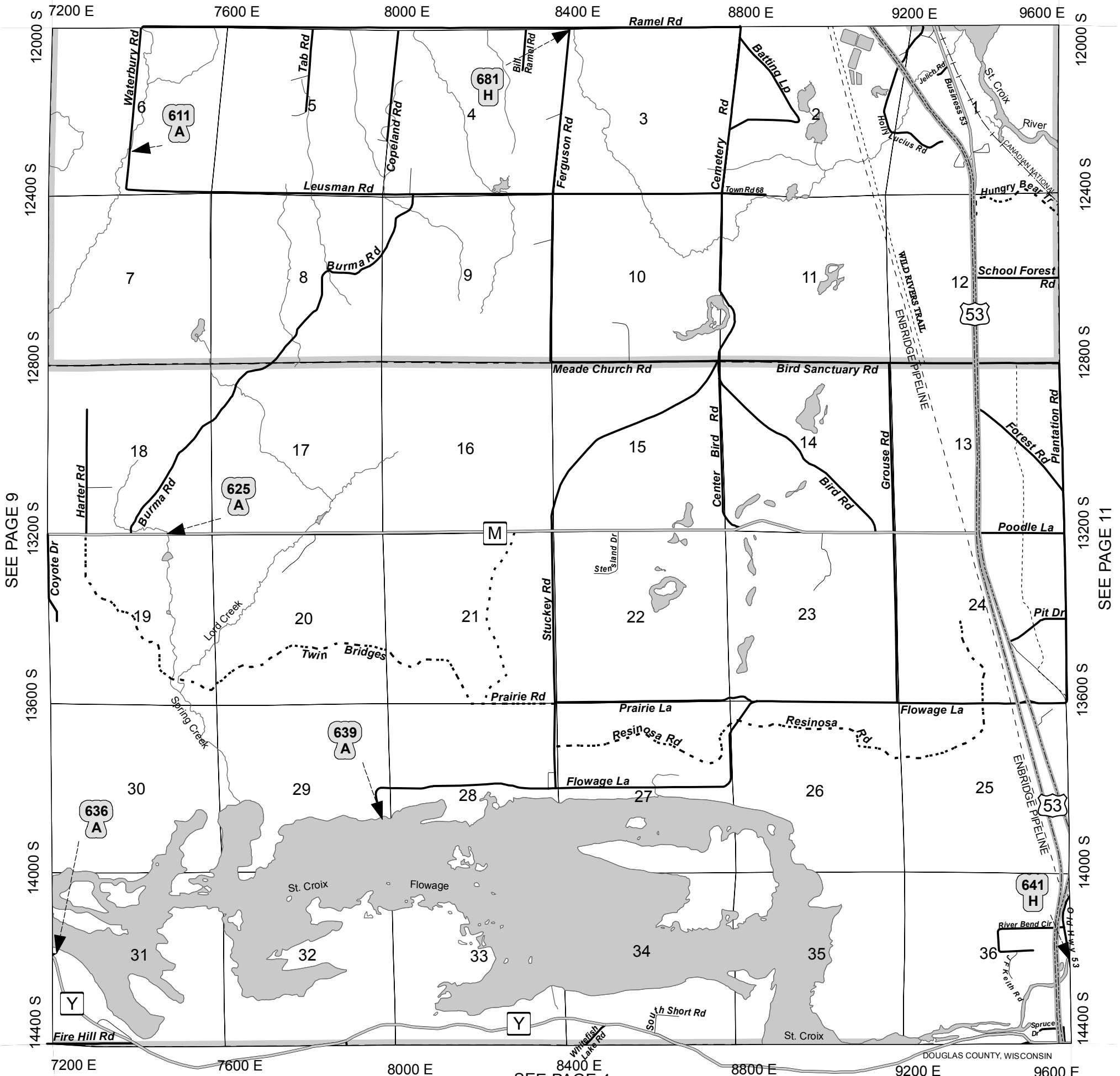
**FOR STRUCTURAL PROTECTION ZONES  
IN THIS AREA  
SEE PAGE 43**



Miles



SEE PAGE 16



SEE PAGE 9

SEE PAGE 11


SEE PAGE 4

				37	38
31	32	33	34	35	36
25	26	27	28	29	30
19	20	21	22	23	24
13	14	15	16	17	18
7	8	9	10	11	12
1	2	3	4	5	6

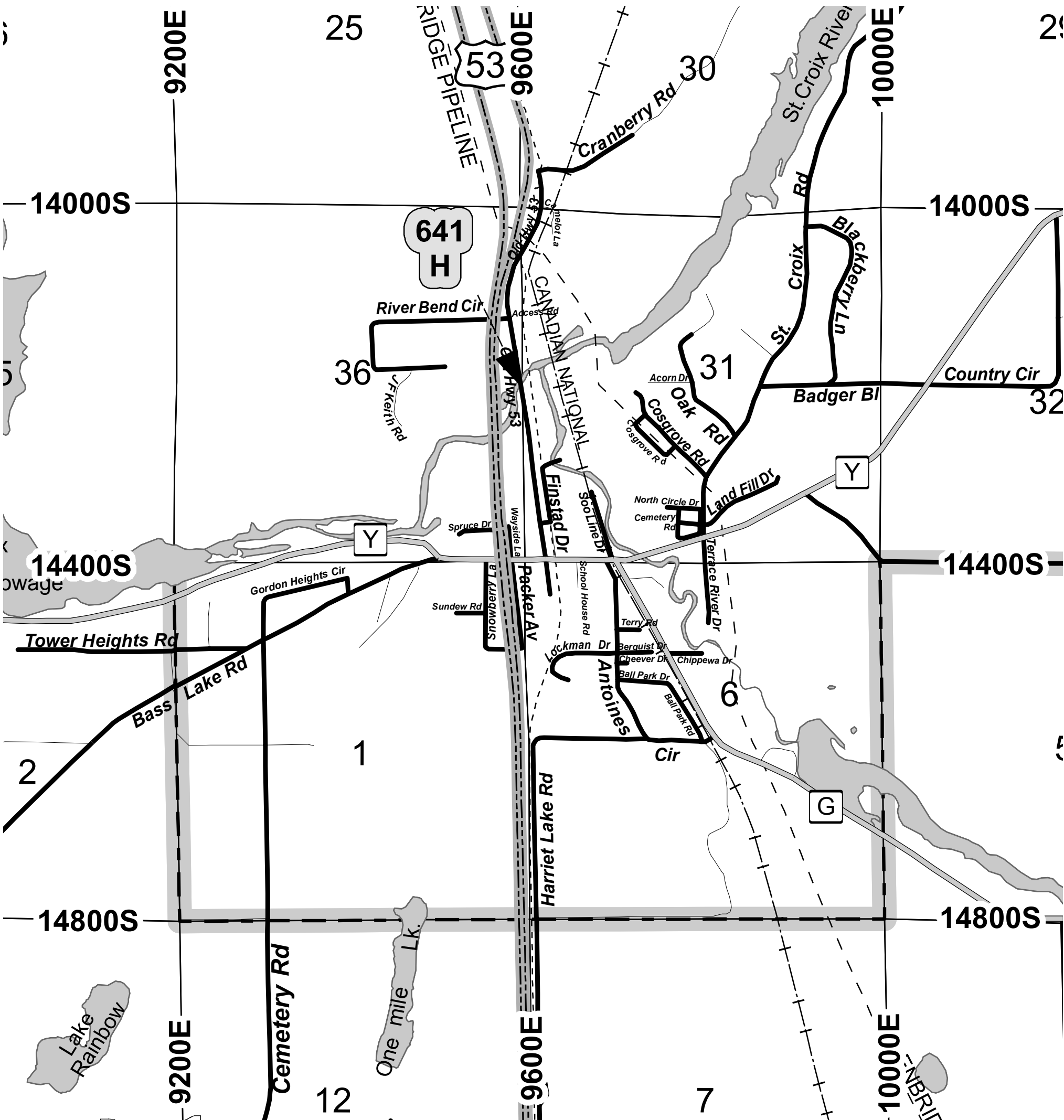
FOR STRUCTURAL PROTECTION ZONES  
IN THIS AREA  
SEE PAGE 44



Miles

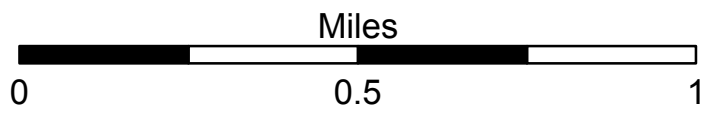






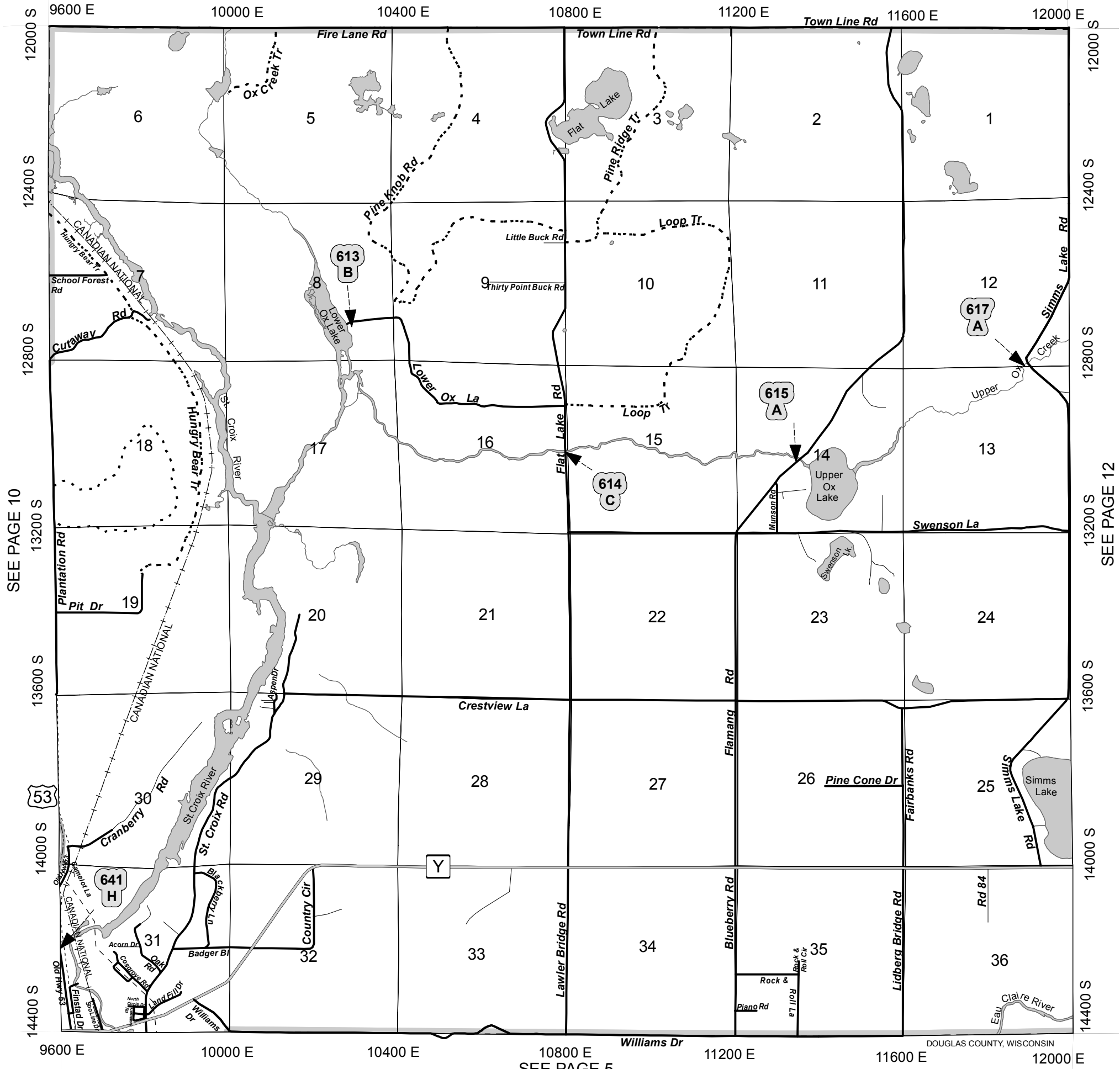
# GORDON

				37	38
31	32	33	34	35	36
25	26	27	28	29	30
19	20	21	22	23	24
13	14	15	16	17	18
7	8	9	10	11	12
1	2	3	4	5	6



**BLANK PAGE**

SEE PAGE 17



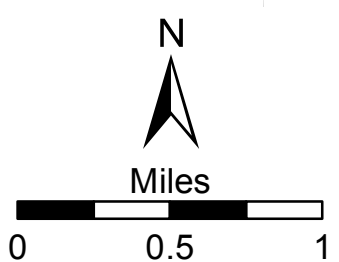
SEE PAGE 10

SEE PAGE 12

SEE PAGE 5

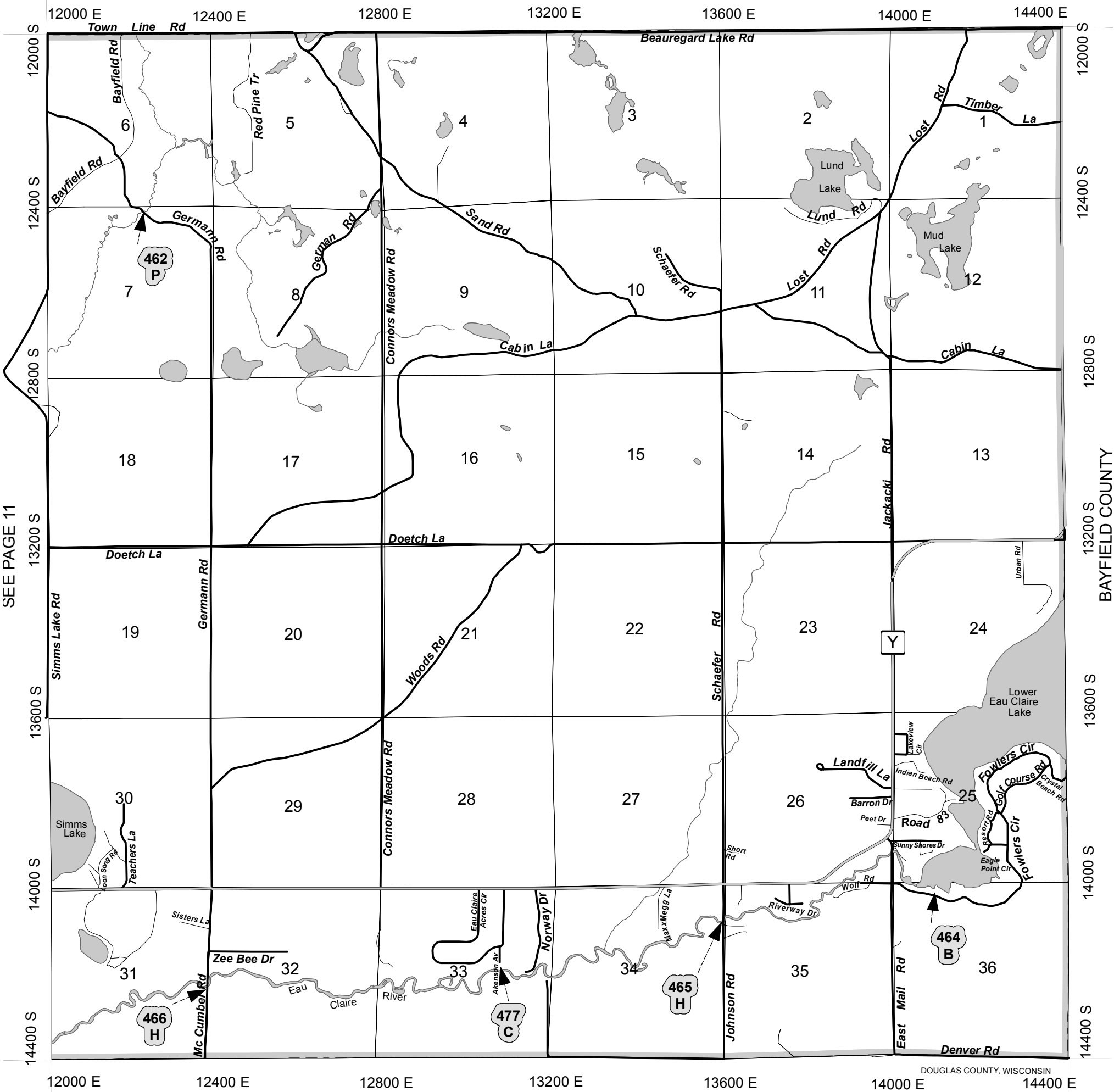
				37	38
31	32	33	34	35	36
25	26	27	28	29	30
19	20	21	22	23	24
13	14	15	16	17	18
7	8	9	10	11	12
1	2	3	4	5	6

FOR STRUCTURAL PROTECTION ZONES  
IN THIS AREA  
SEE PAGE 45



# GORDON

# T.44N.-R.10W.



SEE PAGE 11

BAYFIELD COUNTY

DOUGLAS COUNTY, WISCONSIN


SEE PAGE 6

				37	38
31	32	33	34	35	36
25	26	27	28	29	30
19	20	21	22	23	24
13	14	15	16	17	18
7	8	9	10	11	
1	2	3	4	5	6

**FOR STRUCTURAL PROTECTION ZONES  
IN THIS AREA  
SEE PAGE 46**

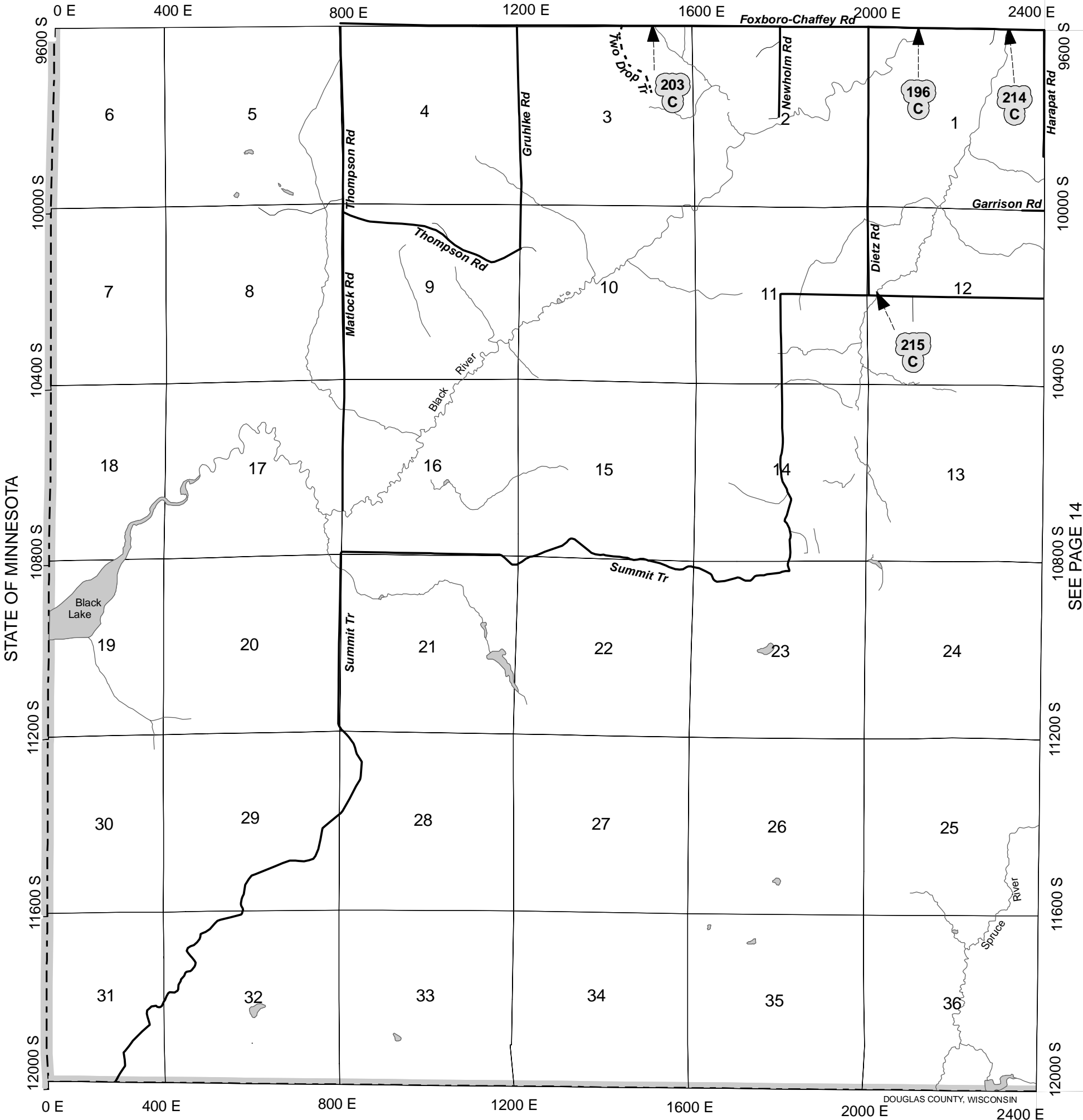


Miles



# SUMMIT

# T.45N.-R.15W.



STATE OF MINNESOTA


SEE PAGE 14

SEE PAGE 7

				37	38
31	32	33	34	35	36
25	26	27	28	29	30
19	20	21	22	23	24
	14	15	16	17	18
7	8	9	10	11	12
1	2	3	4	5	6



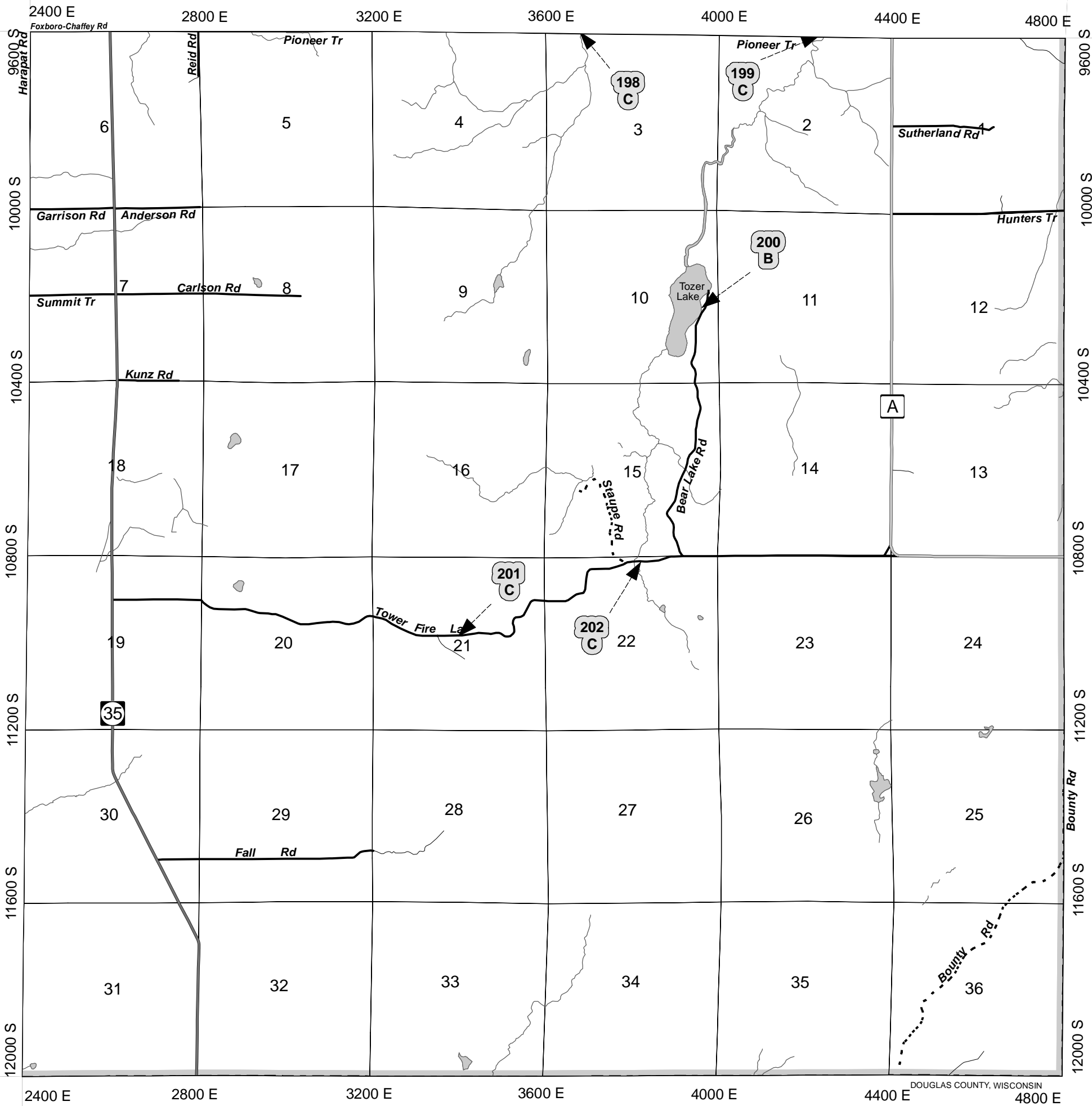
Miles



# SUMMIT

# T.45N.-R.14W.

SEE PAGE 20



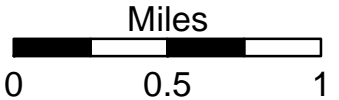
SEE PAGE 13

SEE PAGE 15

SEE PAGE 8

DOUGLAS COUNTY, WISCONSIN

				37	38
31	32	33	34	35	36
25	26	27	28	29	30
19	20	21	22	23	24
13	14	15	16	17	18
7	8	9	10	11	12
1	2	3	4	5	6



SOUTHWEST  
PART  
NORTH  
PART

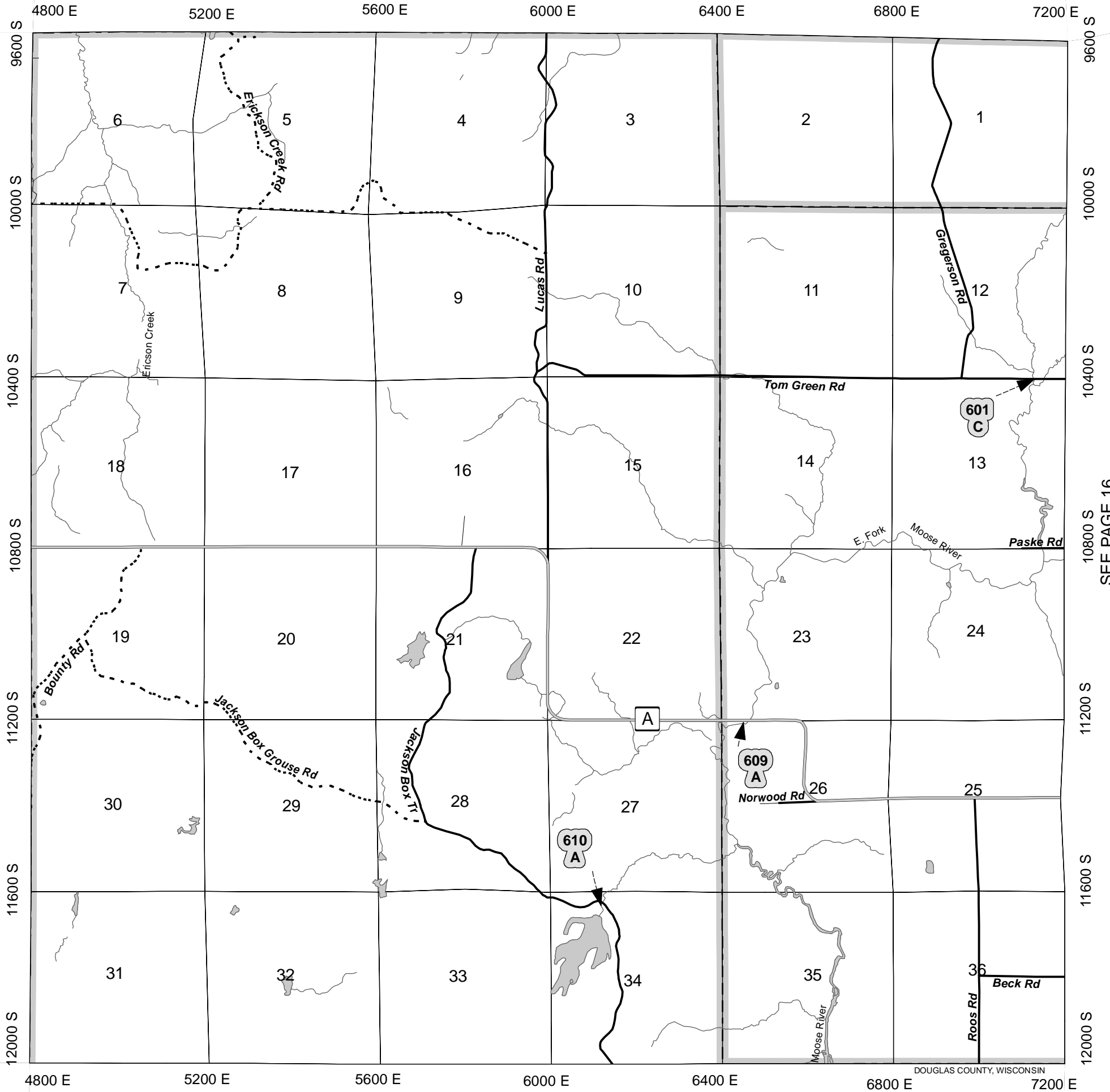
# BENNETT GORDON

WEST  
PART

# OLON SPRINGS

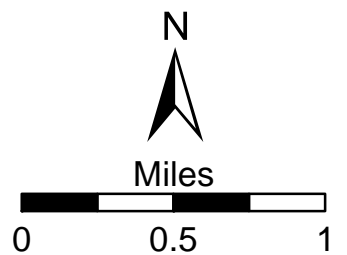
# T.45N.-R.13W.

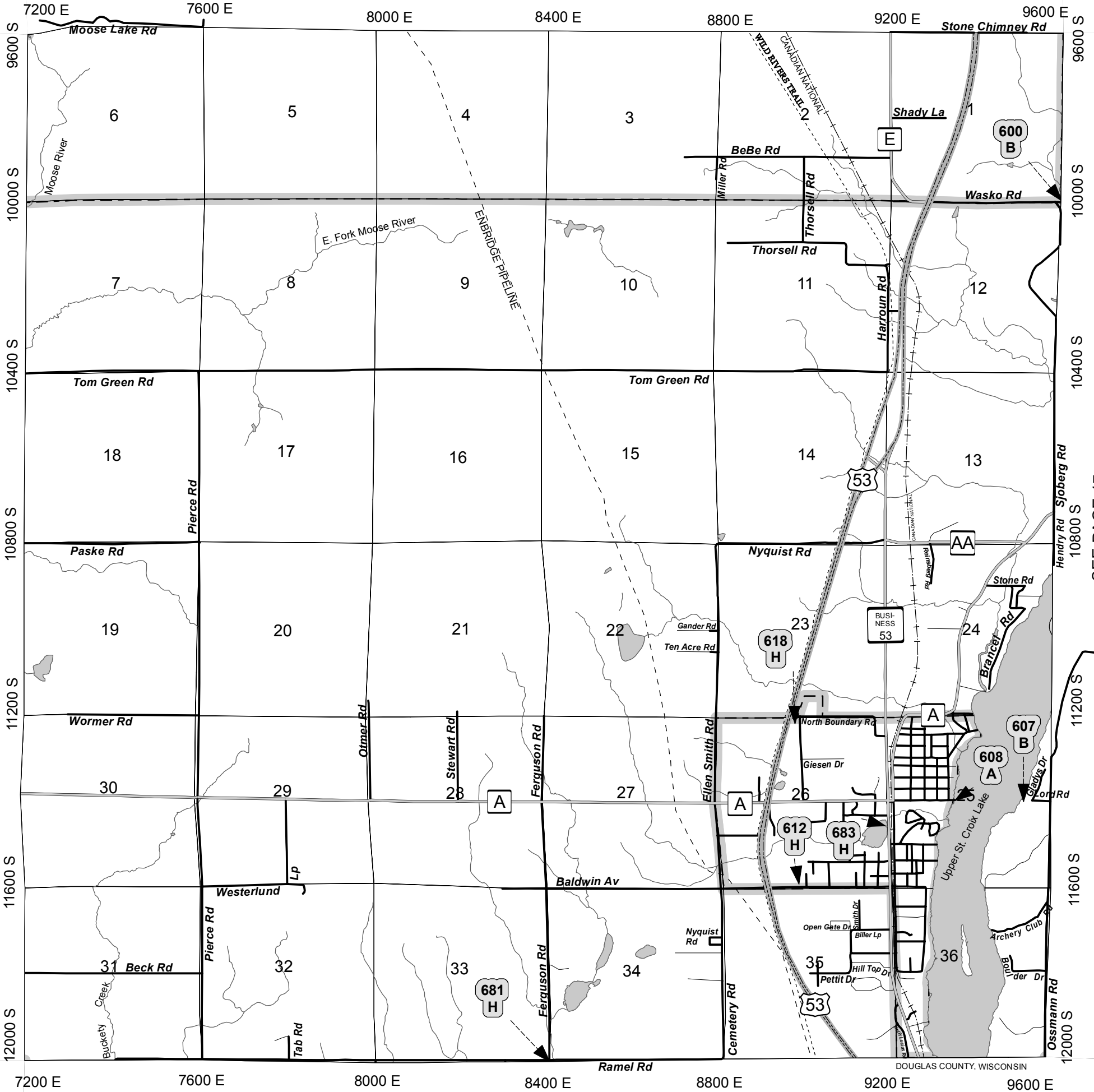
SEE PAGE 21



SEE PAGE 9

				37	38
31	32	33	34	35	36
25	26	27	28	29	30
19	20	21	22	23	24
13	14	15	16	17	18
7	8	9	10	11	12
1	2	3	4	5	6





SEE PAGE 15


SEE PAGE 17

				37	38
31	32	33	34	35	36
25	26	27	28	29	30
19	20	21	22	23	24
13	14	15	16	17	18
7	8	9	10	11	12
1	2	3	4	5	6

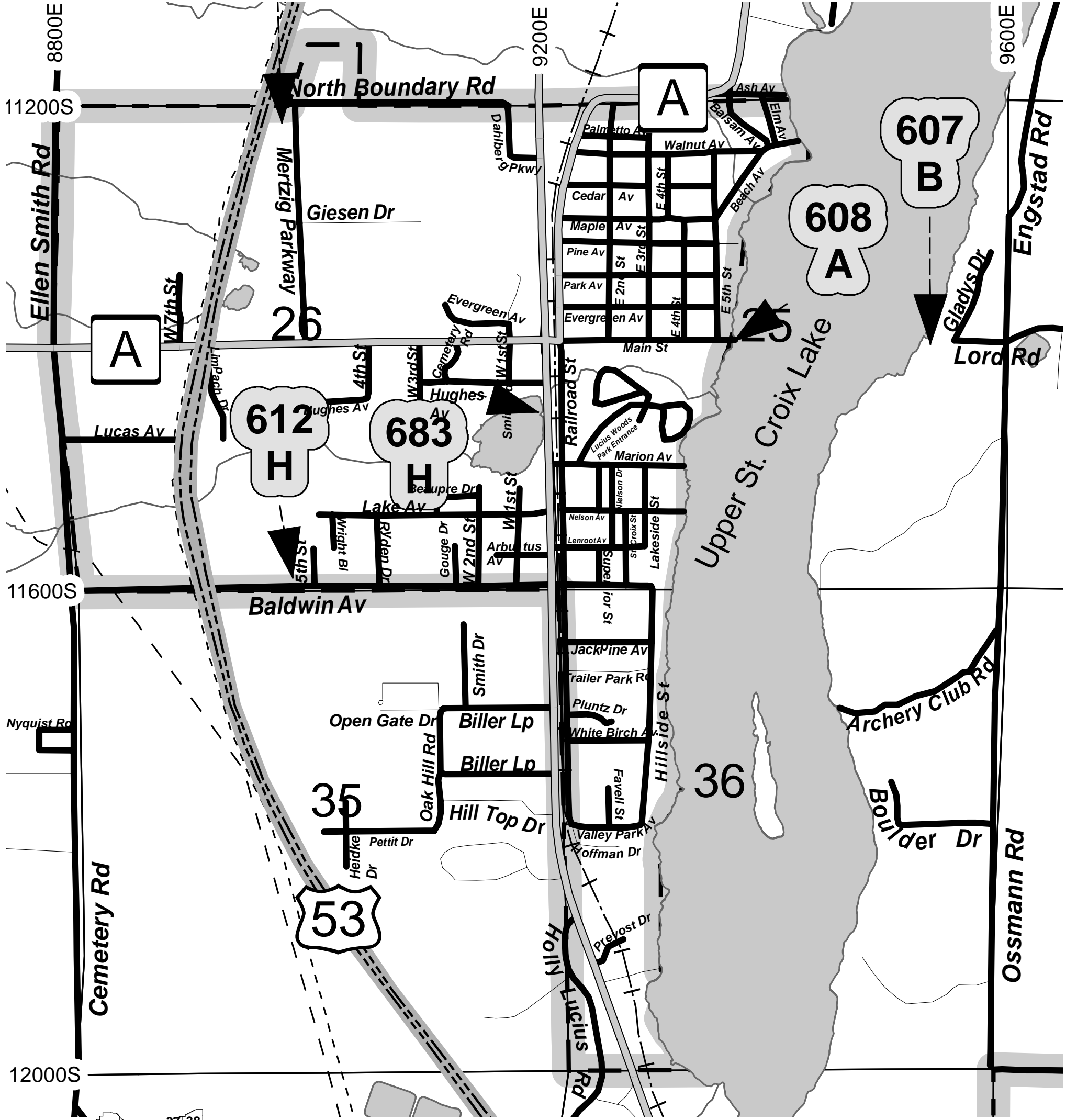
FOR STRUCTURAL PROTECTION ZONES  
IN THIS AREA  
SEE PAGE 47



Miles



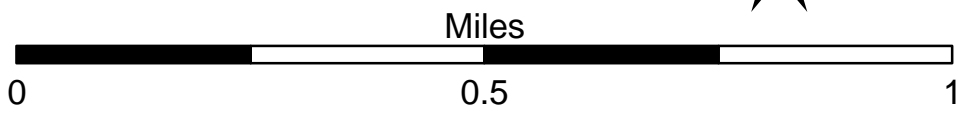




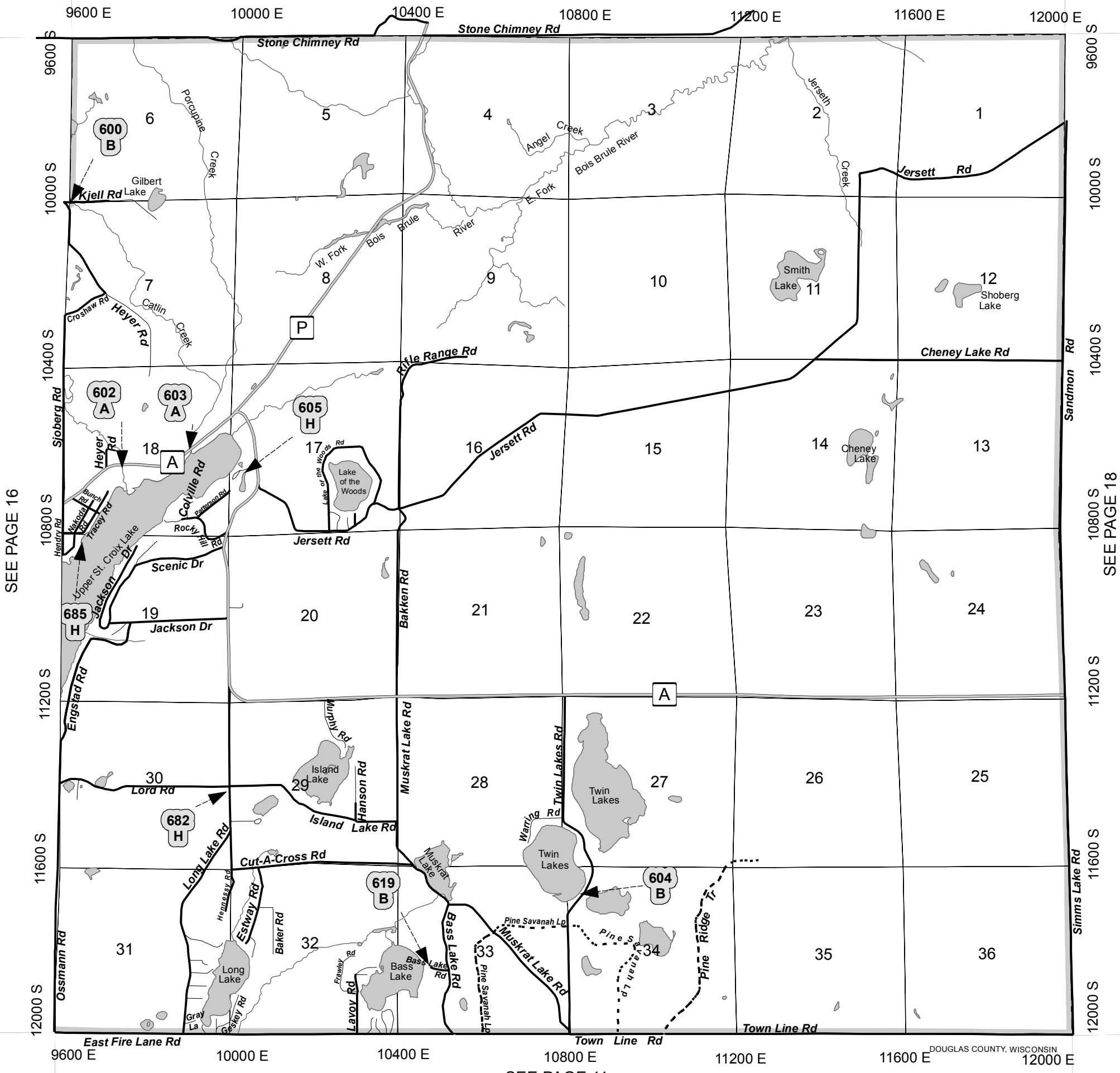
# VILLAGE OF SOLON SPRINGS

				37	38
31	32	33	34	35	36
25	26	27	28	29	30
19	20	21	22	23	24
13	14	15	16	17	18
7	8	9	10	11	12
1	2	3	4	5	6

-16A-



SEE PAGE 23



SEE PAGE 16

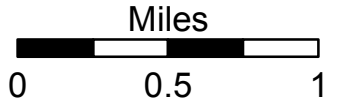
SEE PAGE 18

SEE PAGE 11

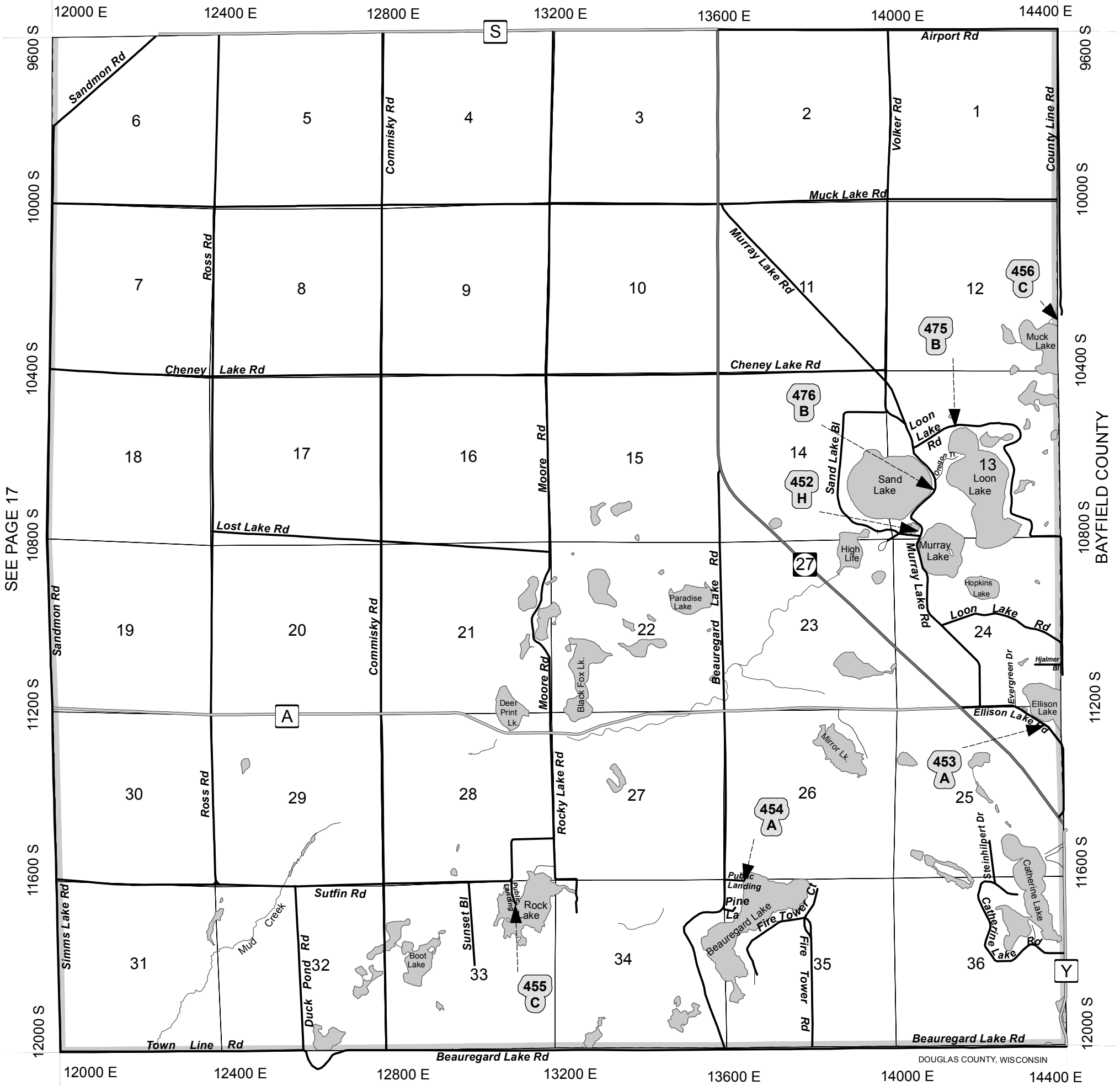
DOUGLAS COUNTY, WISCONSIN

				37	38
31	32	33	34	35	36
25	26	27	28	29	30
19	20	21	22	23	24
13	14	15	16	17	18
7	8	9	10	11	12
1	2	3	4	5	6

**FOR STRUCTURAL PROTECTION ZONES  
IN THIS AREA  
SEE PAGE 48**



SEE PAGE 24



SEE PAGE 17

BAYFIELD COUNTY

SEE PAGE 12


DOUGLAS COUNTY, WISCONSIN

				37	38
31	32	33	34	35	36
25	26	27	28	29	30
19	20	21	22	23	24
13	14	15	16	17	
7	8	9	10	11	12
1	2	3	4	5	6

FOR STRUCTURAL PROTECTION ZONES  
IN THIS AREA  
SEE PAGE 49



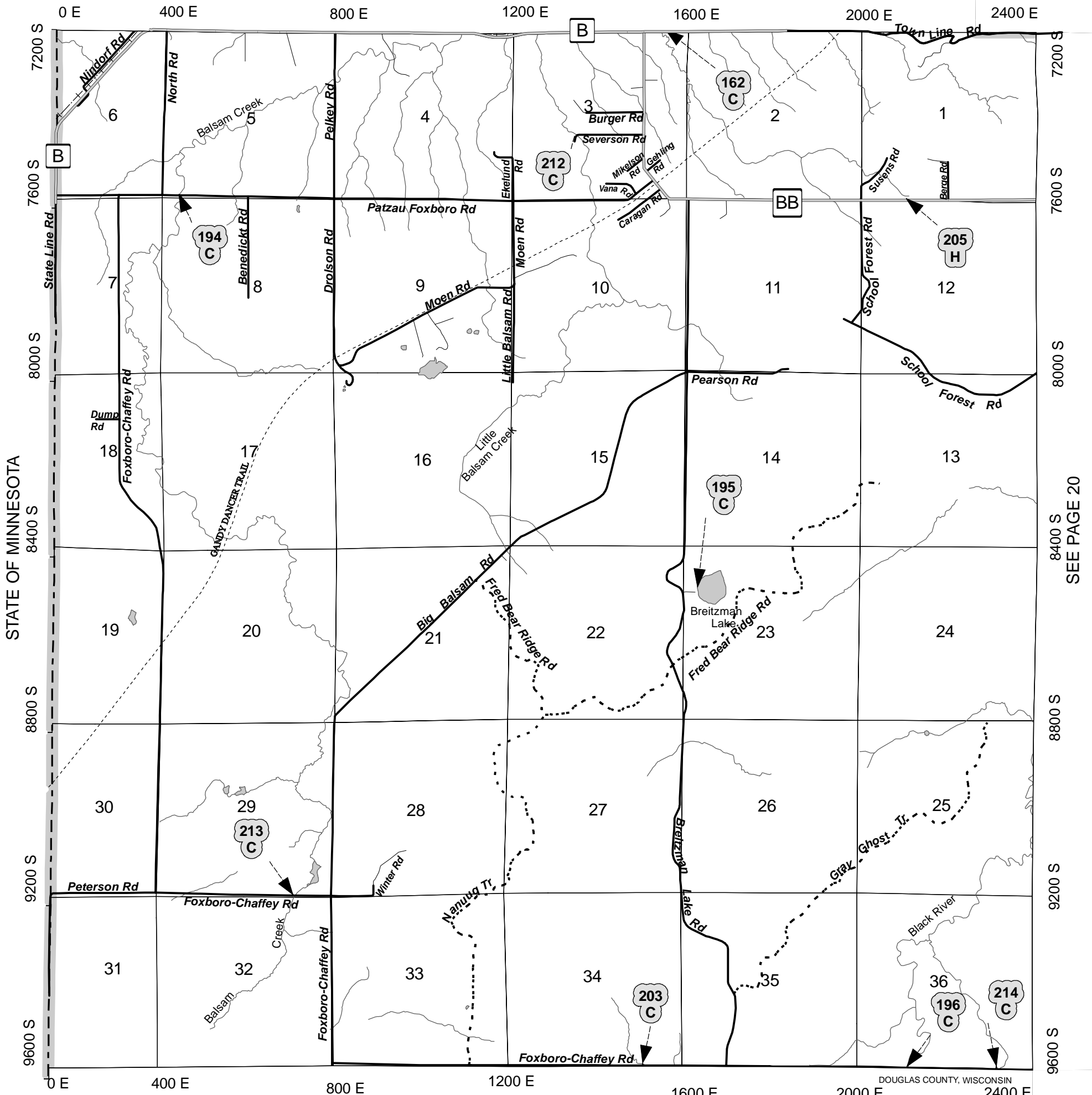
Miles



# SUMMIT

# T.46N.-R.15W.

SEE PAGE 25



SEE PAGE 20


SEE PAGE 13

DOUGLAS COUNTY, WISCONSIN

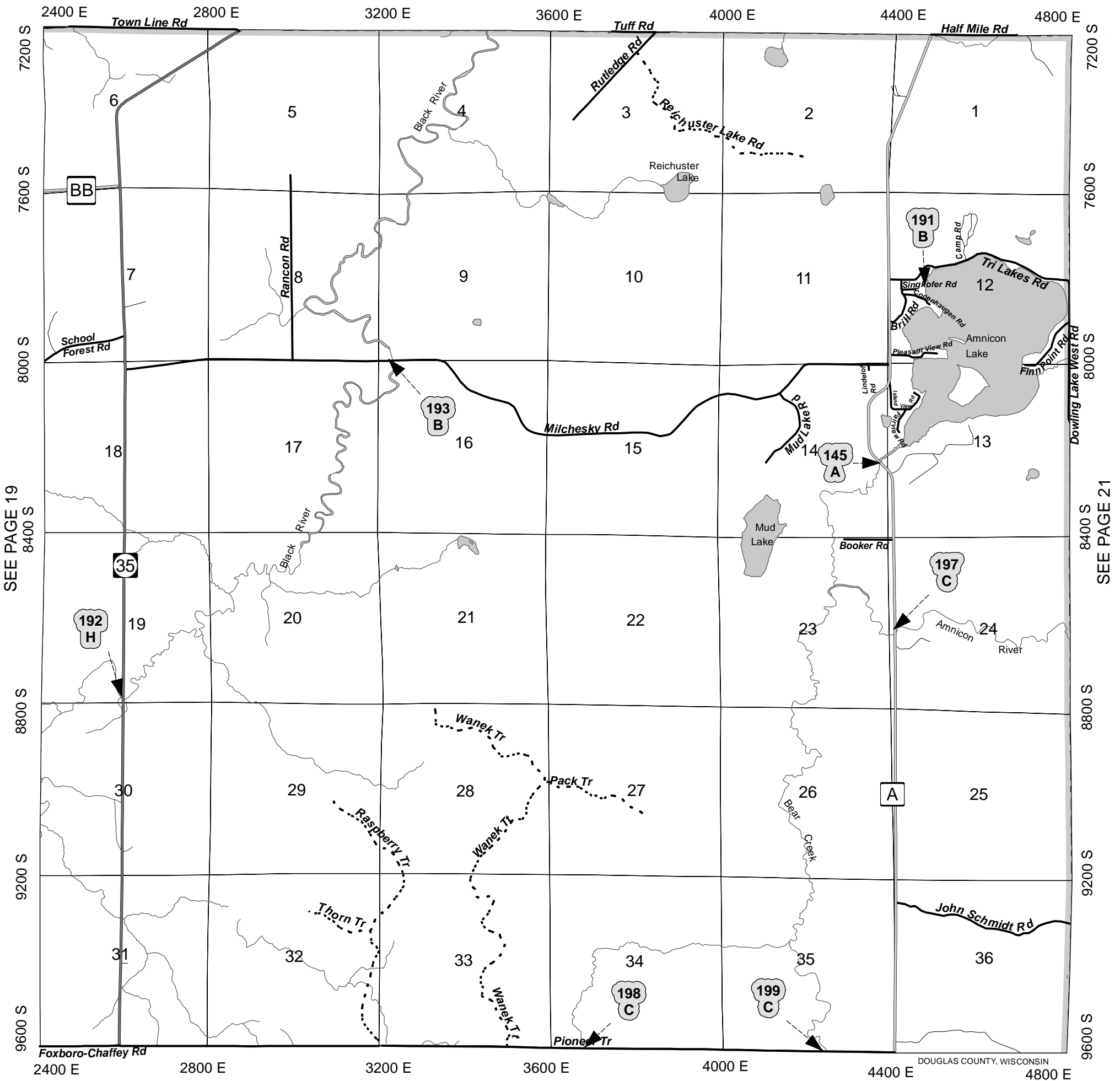
				37	38
31	32	33	34	35	36
25	26	27	28	29	30
	20	21	22	23	24
13	14	15	16	17	18
7	8	9	10	11	12
1	2	3	4	5	6



Miles



SEE PAGE 26



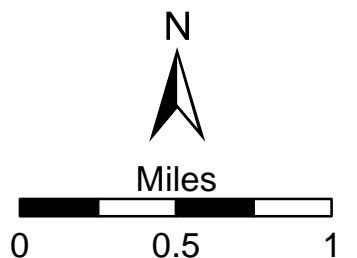
SEE PAGE 19

SEE PAGE 21

SEE PAGE 14

DOUGLAS COUNTY, WISCONSIN

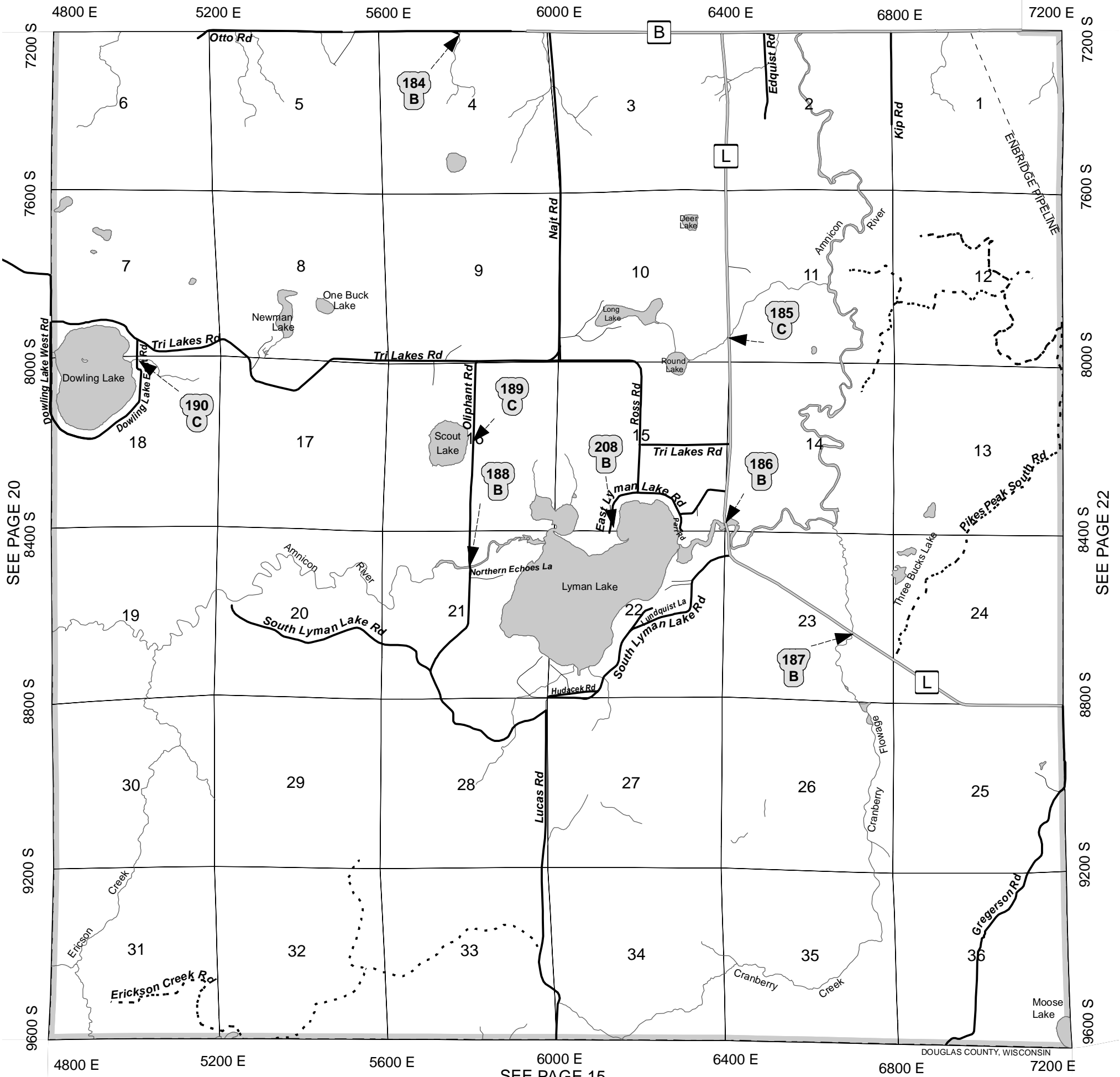
				37	38
31	32	33	34	35	36
25	26	27	28	29	30
19	20	21	22	23	24
13	14	15	16	17	18
7	8	9	10	11	12
1	2	3	4	5	6



# OAKLAND

# T.46N.-R.13W.

SEE PAGE 27



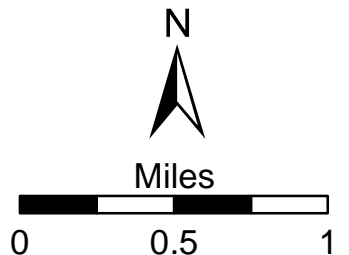
SEE PAGE 20

SEE PAGE 22

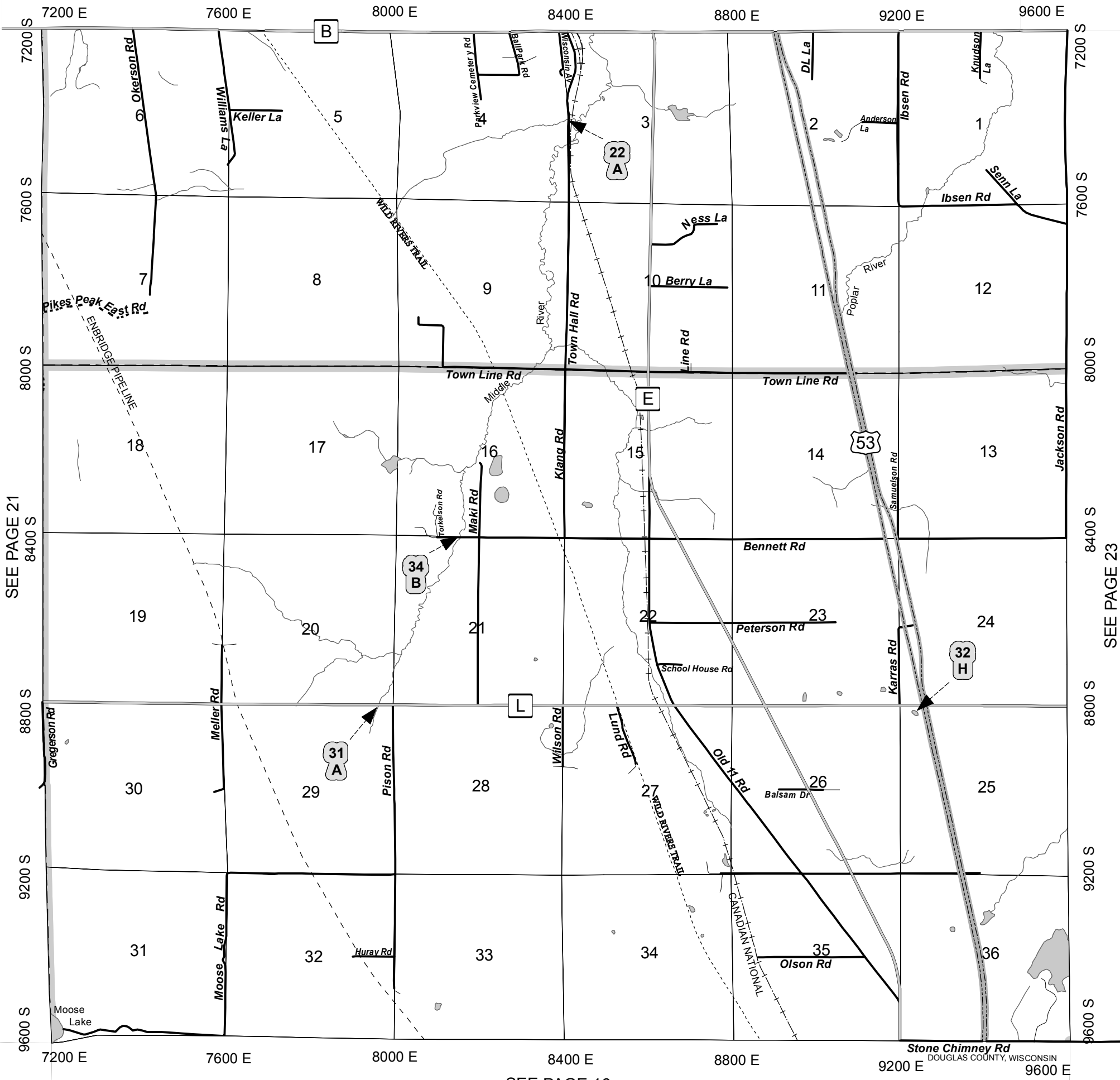
SEE PAGE 15

DOUGLAS COUNTY, WISCONSIN

				37	38
31	32	33	34	35	36
25	26	27	28	29	30
19	20	21	22	23	24
13	14	15	16	17	18
7	8	9	10	11	12
1	2	3	4	5	6



SEE PAGE 28

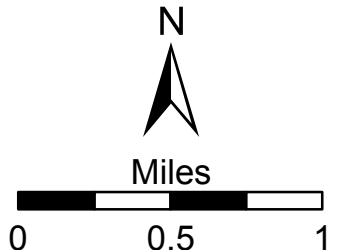


SEE PAGE 21

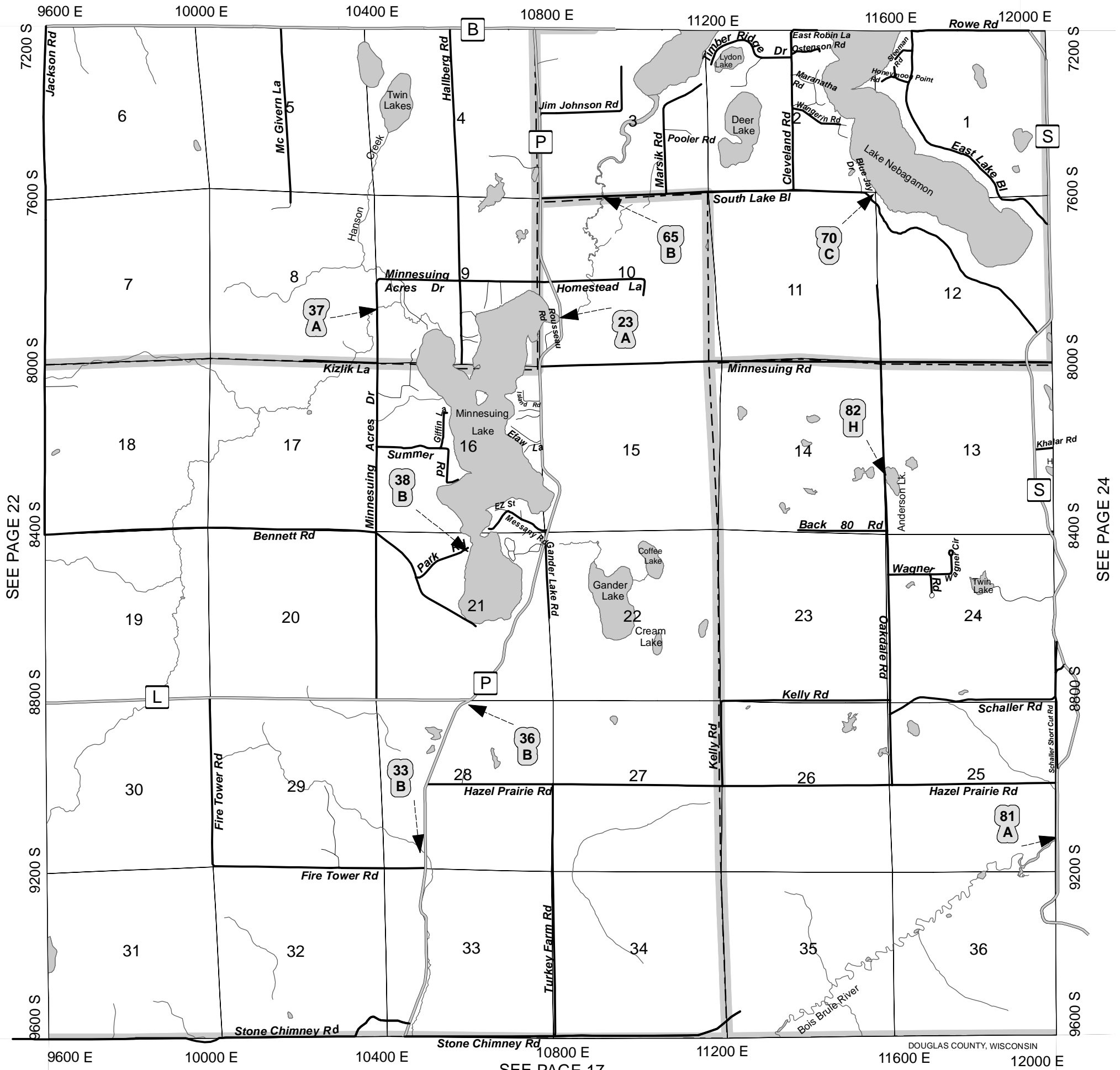
SEE PAGE 23

SEE PAGE 16

				37	38
31	32	33	34	35	36
25	26	27	28	29	30
19	20	21	22	23	24
13	14	15	16	17	18
7	8	9	10	11	12
1	2	3	4	5	6



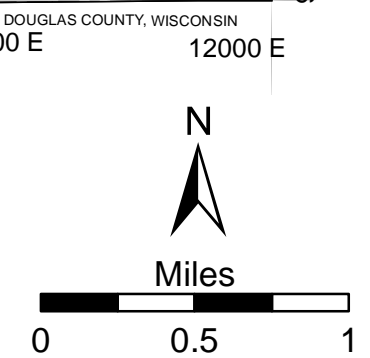
SEE PAGE 29



SEE PAGE 22

SEE PAGE 24

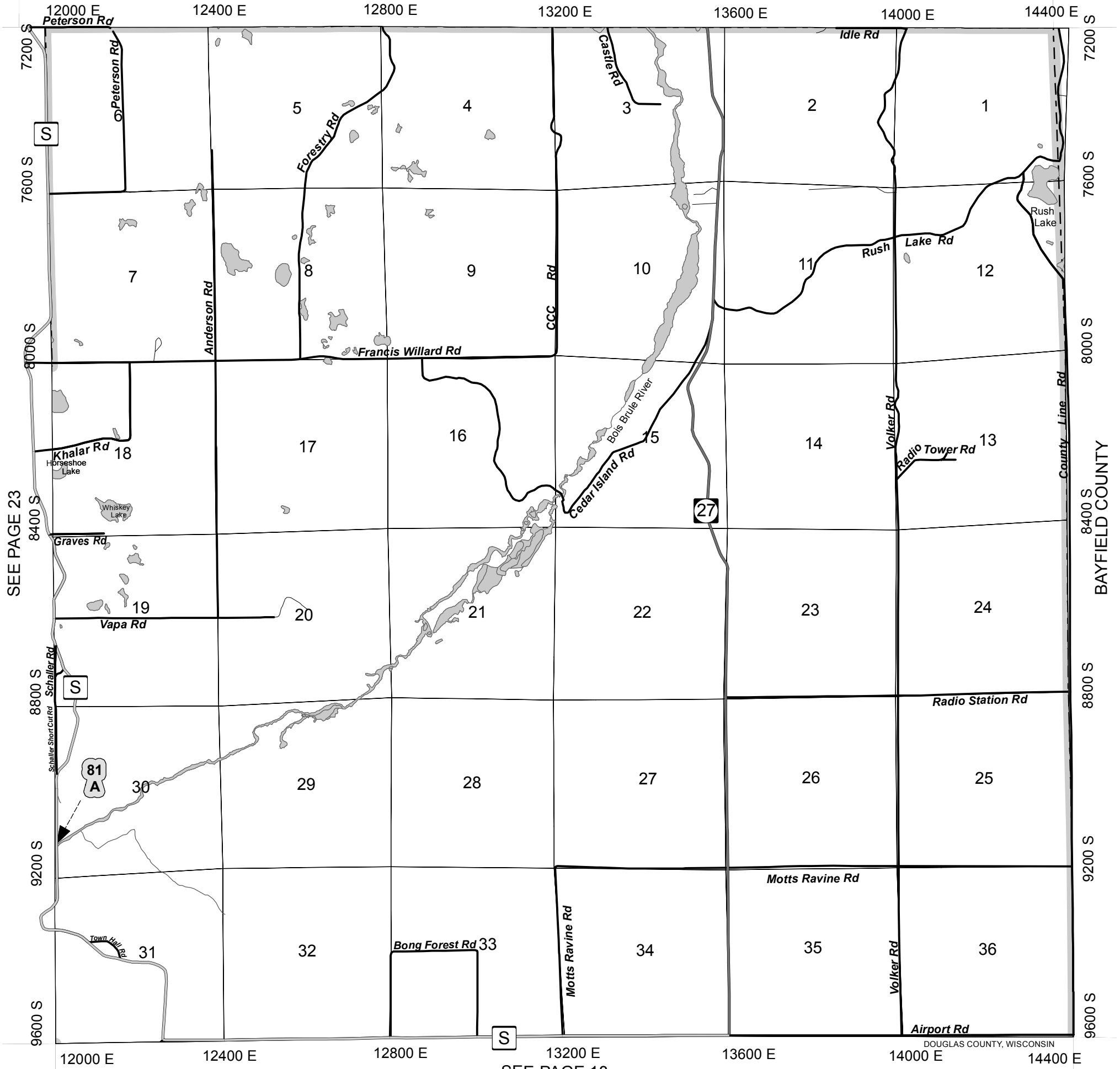
SEE PAGE 17



				37	38
31	32	33	34	35	36
25	26	27	28	29	30
19	20	21	22	23	24
13	14	15	16	17	18
7	8	9	10	11	12
1	2	3	4	5	6



SEE PAGE 30



SEE PAGE 23


SEE PAGE 18

				37	38
31	32	33	34	35	36
25	26	27	28	29	30
19	20	21	22	23	
13	14	15	16	17	18
7	8	9	10	11	12
1	2	3	4	5	6

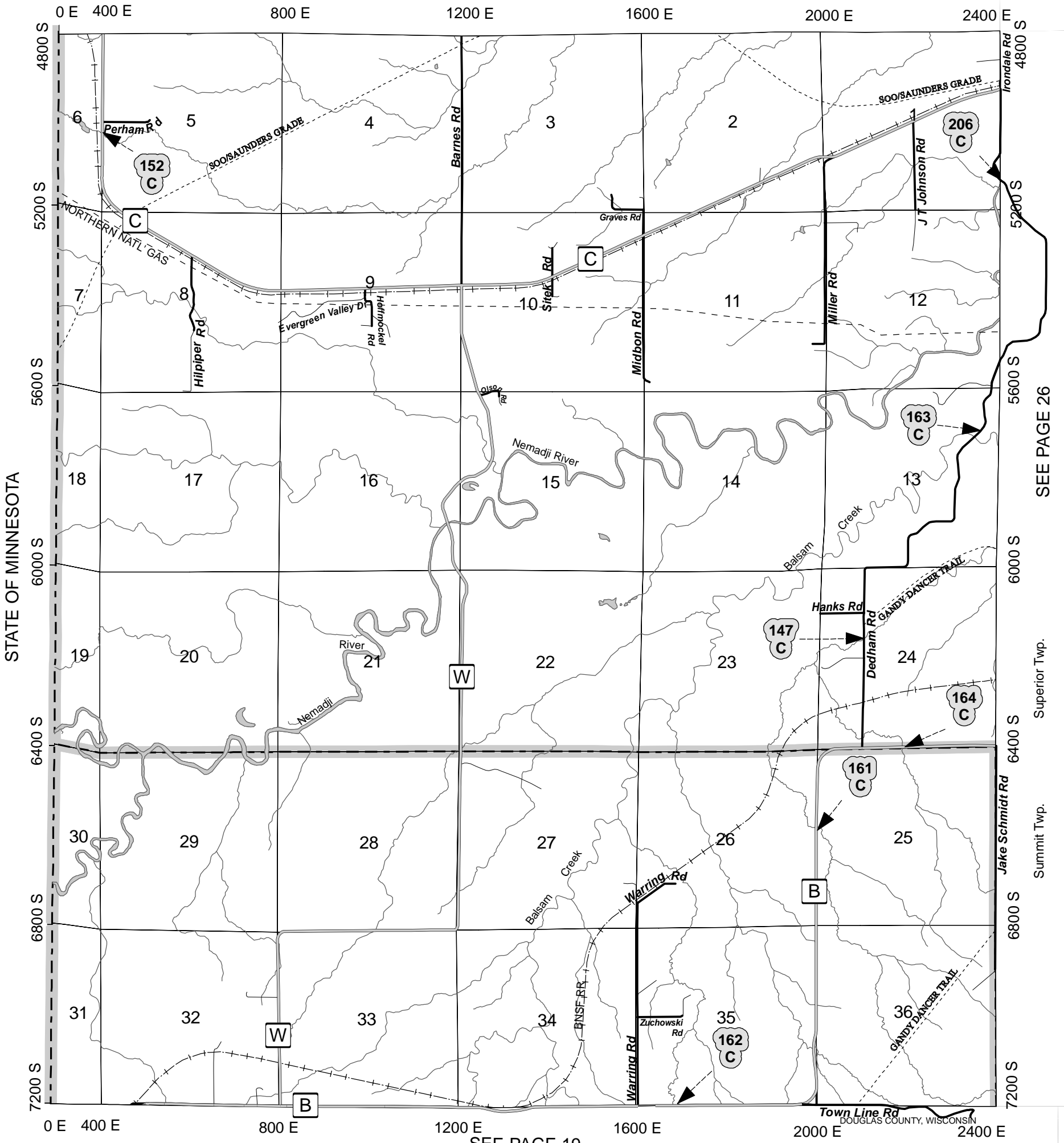
**FOR STRUCTURAL PROTECTION ZONES  
IN THIS AREA  
SEE PAGE 50**



Miles



SEE PAGE 31



STATE OF MINNESOTA

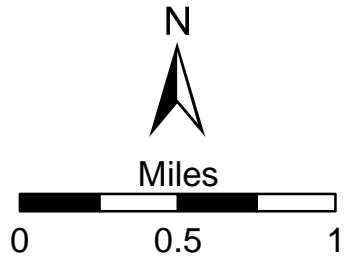
SEE PAGE 26

Superior Twp.

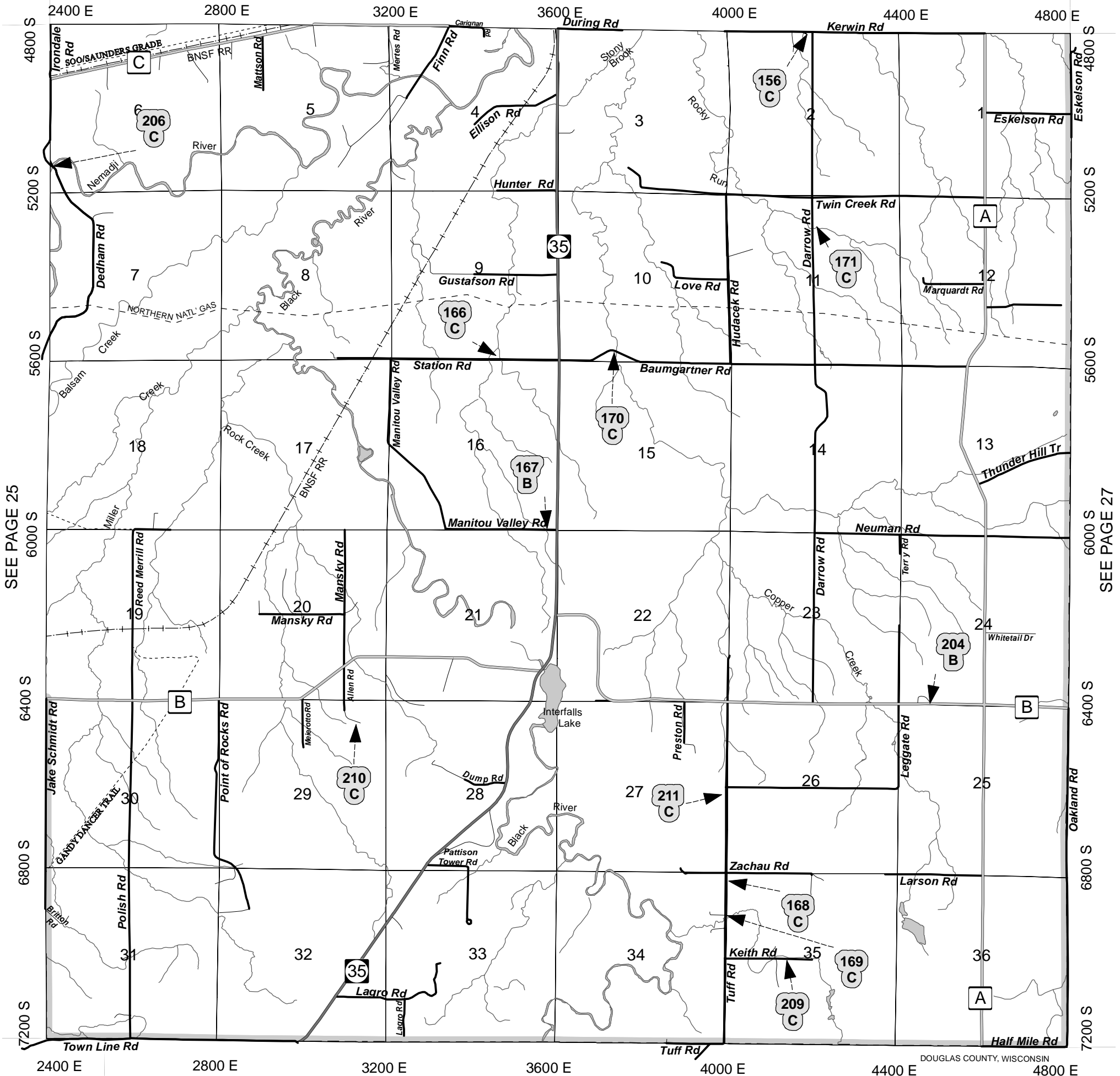
Summit Twp.

SEE PAGE 19

				37	38
31	32	33	34	35	36
	26	27	28	29	30
19	20	21	22	23	24
13	14	15	16	17	18
7	8	9	10	11	12
1	2	3	4	5	6



SEE PAGE 32



SEE PAGE 25

SEE PAGE 27


SEE PAGE 20

DOUGLAS COUNTY, WISCONSIN

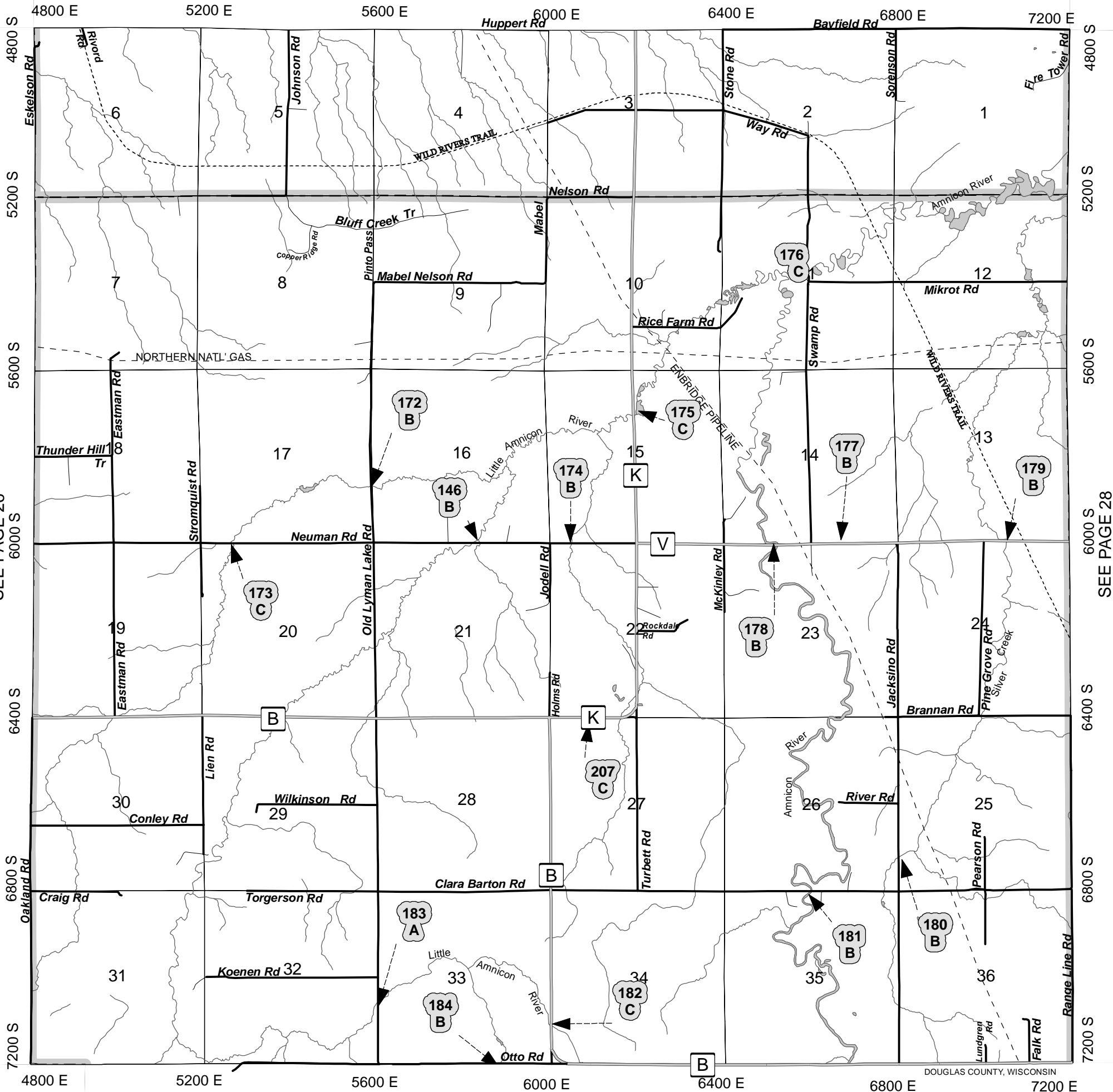
				37	38
31	32	33	34	35	36
25	26	27	28	29	30
19	20	21	22	23	24
13	14	15	16	17	18
7	8	9	10	11	12
1	2	3	4	5	6



Miles



SEE PAGE 33

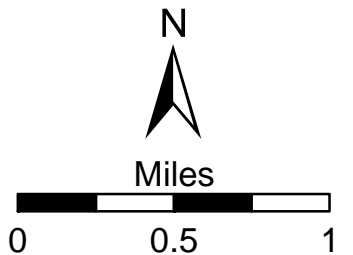


SEE PAGE 26

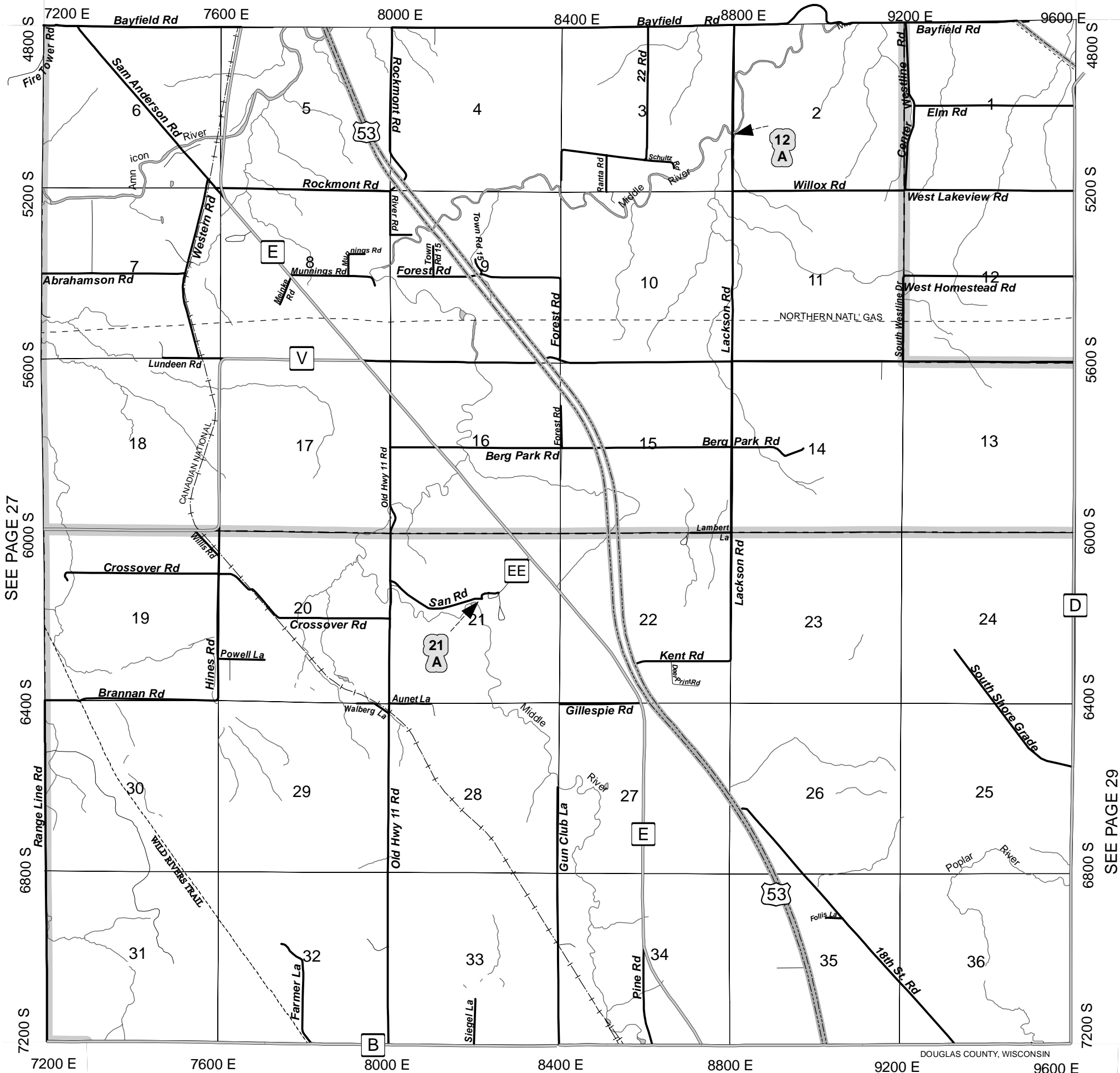
SEE PAGE 28

SEE PAGE 21

				37	38
31	32	33	34	35	36
25	26	27	28	29	30
19	20	21	22	23	24
13	14	15	16	17	18
7	8	9	10	11	12
1	2	3	4	5	6



SEE PAGE 34



SEE PAGE 27

SEE PAGE 29


SEE PAGE 22

DOUGLAS COUNTY, WISCONSIN

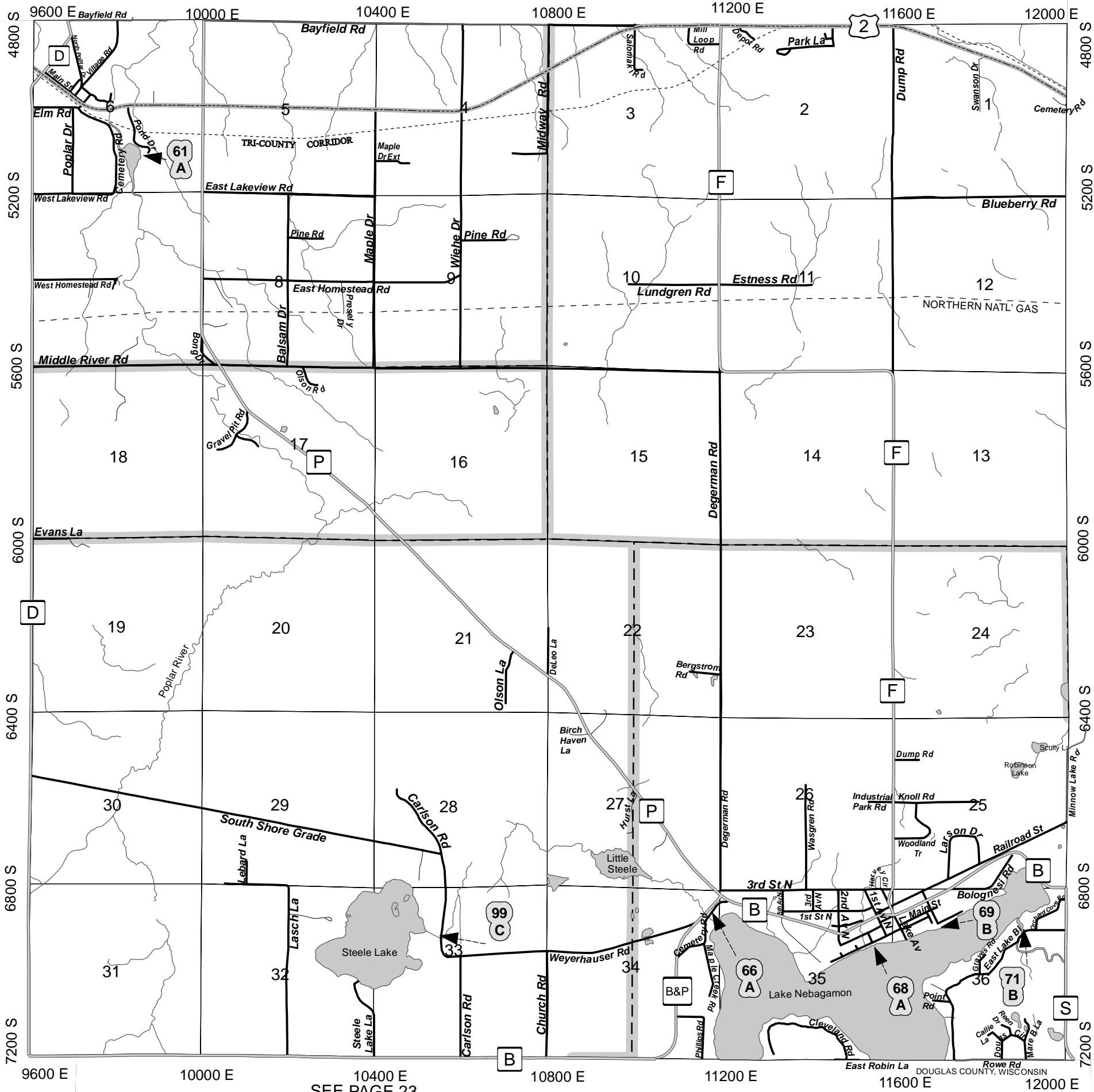
				37	38
31	32	33	34	35	36
25	26	27	28	29	30
19	20	21	22	23	24
13	14	15	16	17	18
7	8	9	10	11	12
1	2	3	4	5	6



Miles



SEE PAGE 35

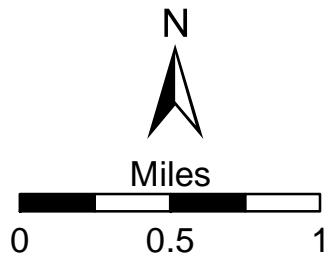


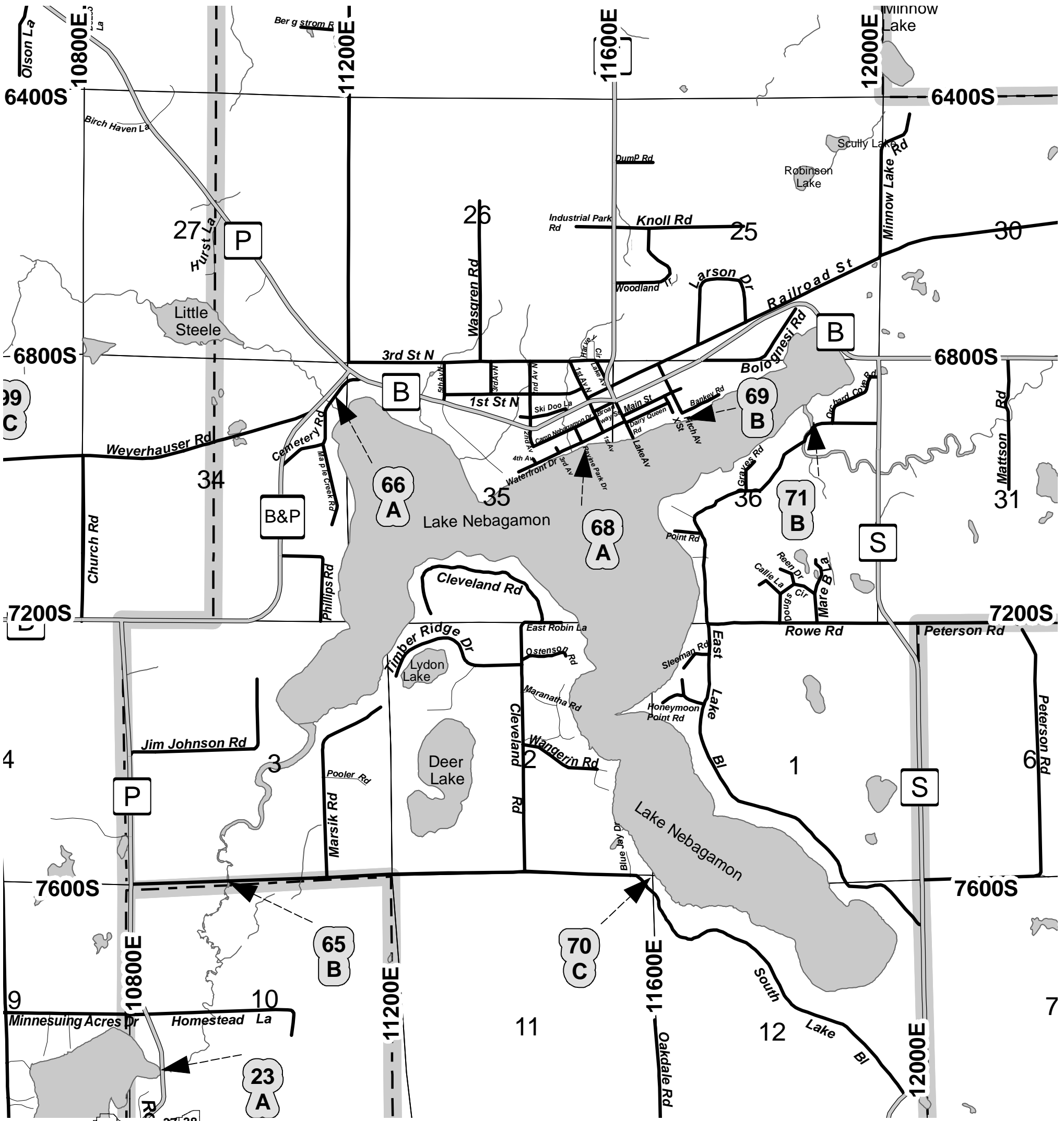
SEE PAGE 28

SEE PAGE 30

SEE PAGE 23

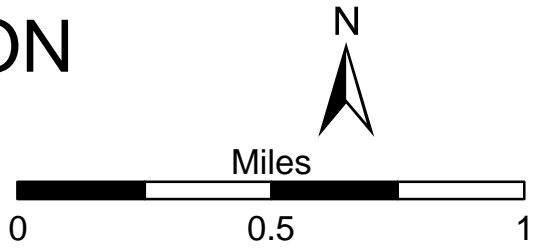
				37	38
31	32	33	34	35	36
25	26	27	28		30
19	20	21	22	23	24
13	14	15	16	17	18
7	8	9	10	11	12
1	2	3	4	5	6





# VILLAGE OF LAKE NEBAGAMON

				37	38
31	32	33	34	35	36
25	26	27	28	29	30
19	20	21	22	23	24
13	14	15	16	17	18
7	8	9	10	11	12
1	2	3	4	5	6

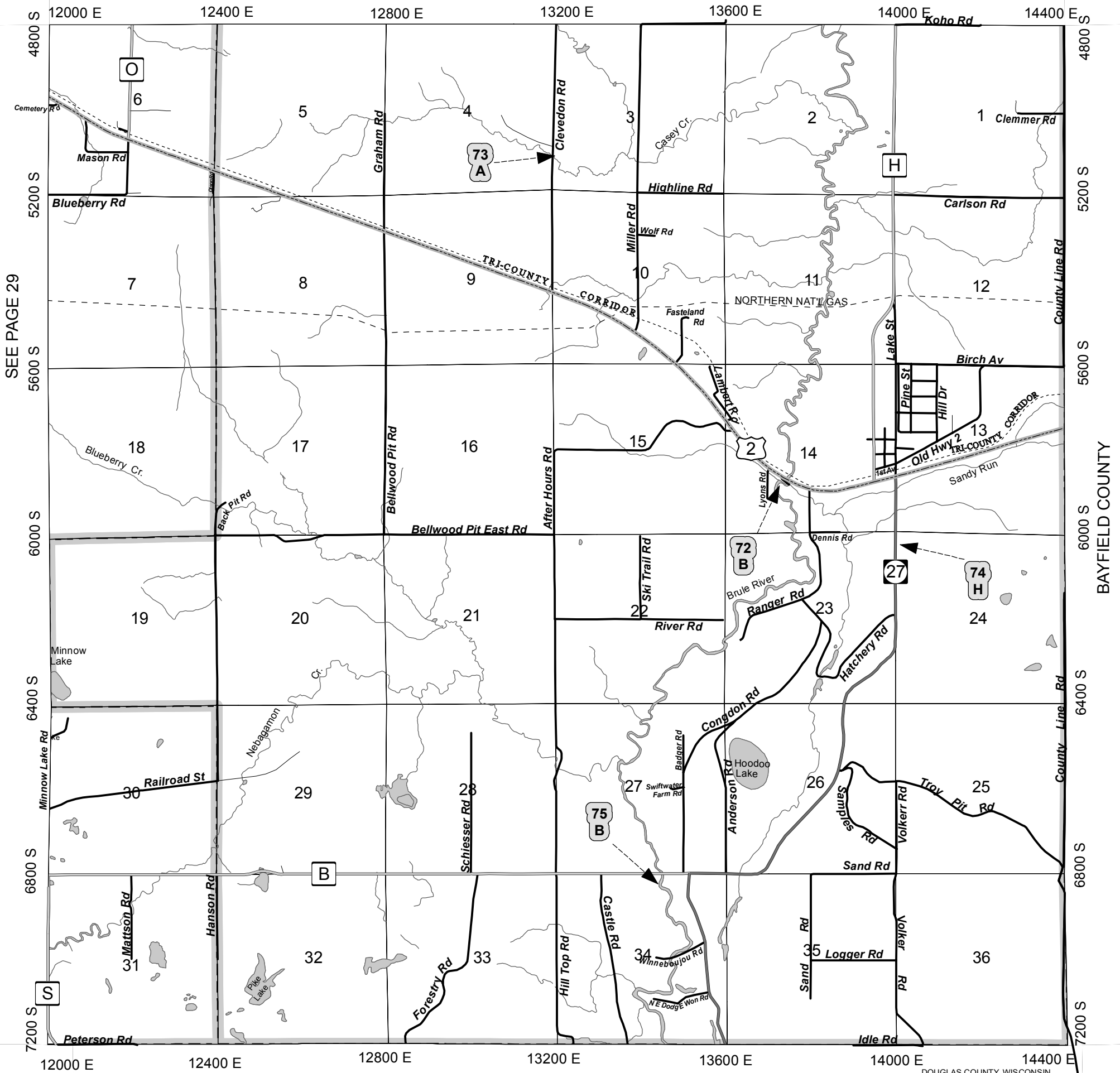


EAST PART  
SOUTH PART

# LAKE NEBAGAMON VILLAGE BRULE MAPLE

## T.47N.-R.10W.

SEE PAGE 36



SEE PAGE 29

SEE PAGE 24


DOUGLAS COUNTY, WISCONSIN

				37	38
31	32	33	34	35	36
25	26	27	28	29	
19	20	21	22	23	24
13	14	15	16	17	18
7	8	9	10	11	12
1	2	3	4	5	6

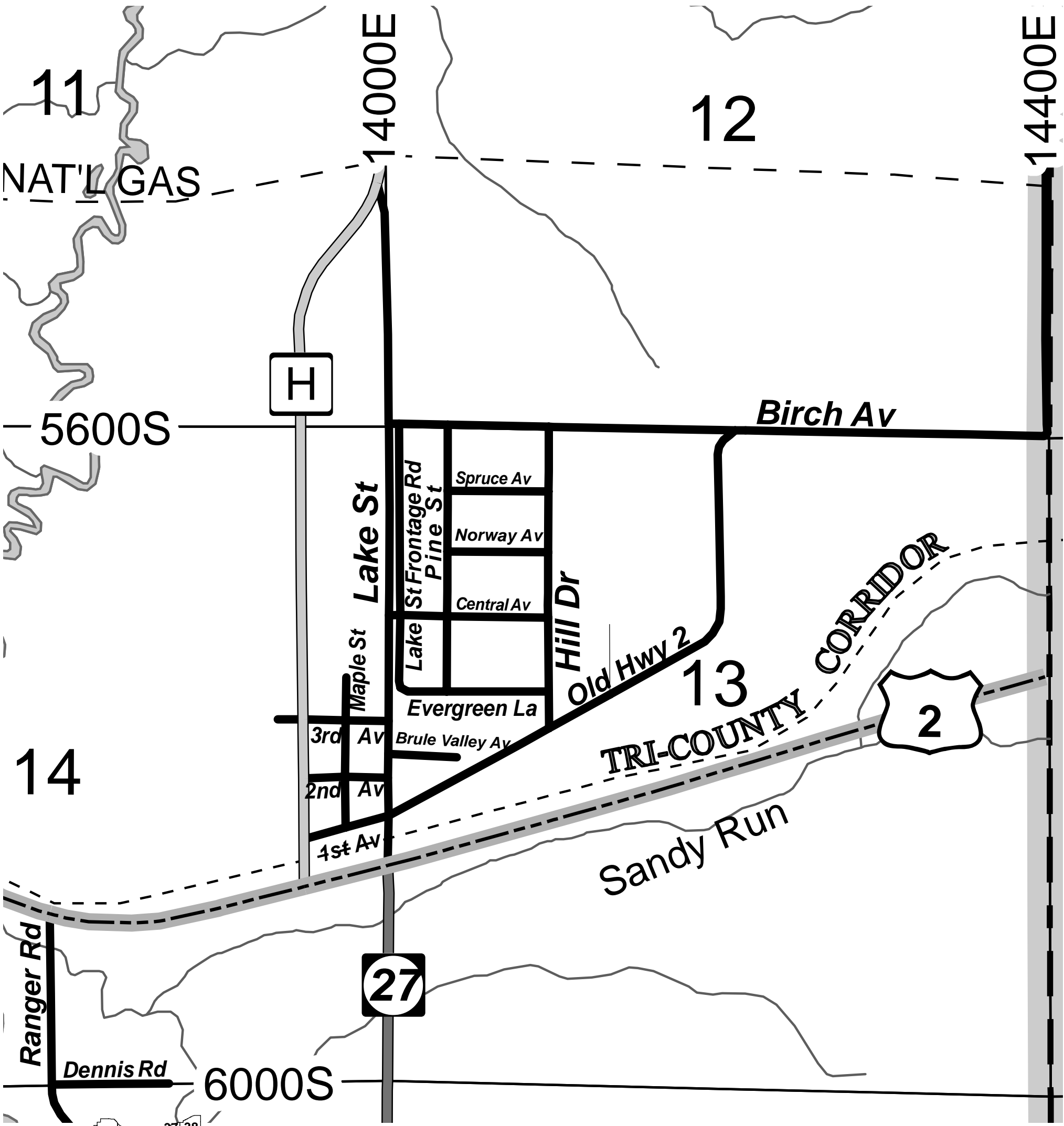
**FOR STRUCTURAL PROTECTION ZONES  
IN THIS AREA  
SEE PAGE 51**



Miles

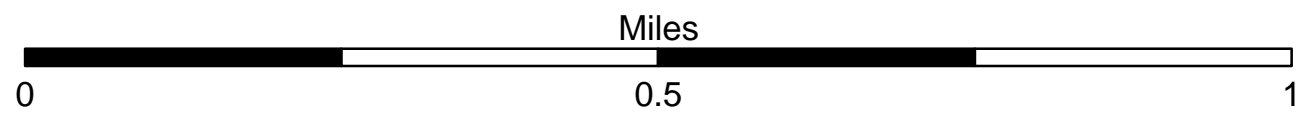






				37	38
31	32	33	34	35	36
25	26	27	28	29	30
19	20	21	22	23	24
13	14	15	16	17	18
7	8	9	10	11	12
1	2	3	4	5	6

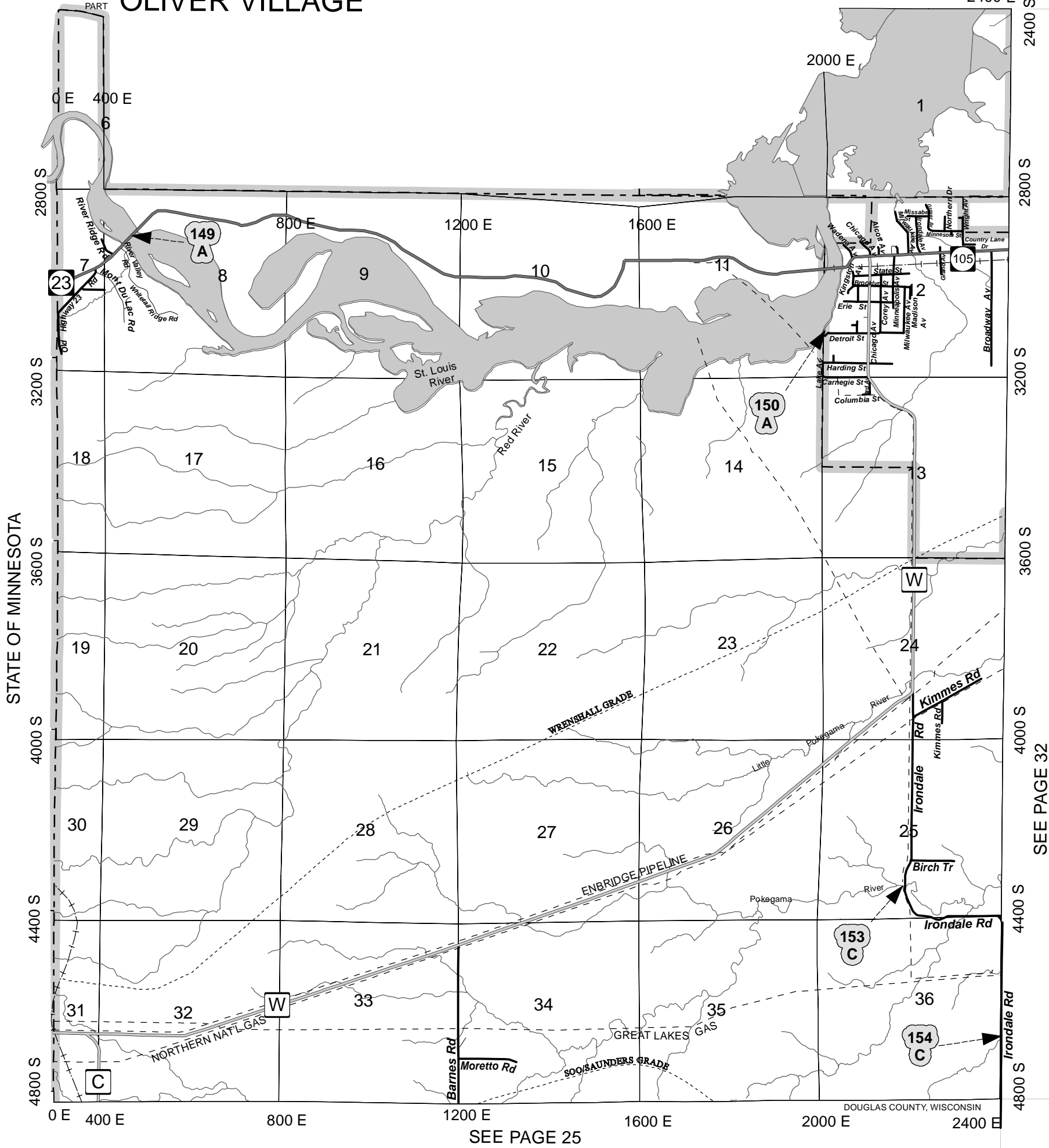
**BRULE**



31 NW PART SUPERIOR  
WEST PART OLIVER VILLAGE

T.48N.-R.15W.

31 2400 E

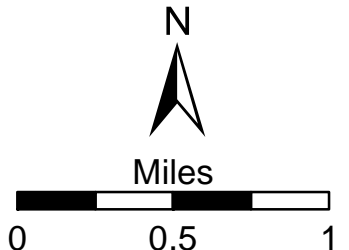


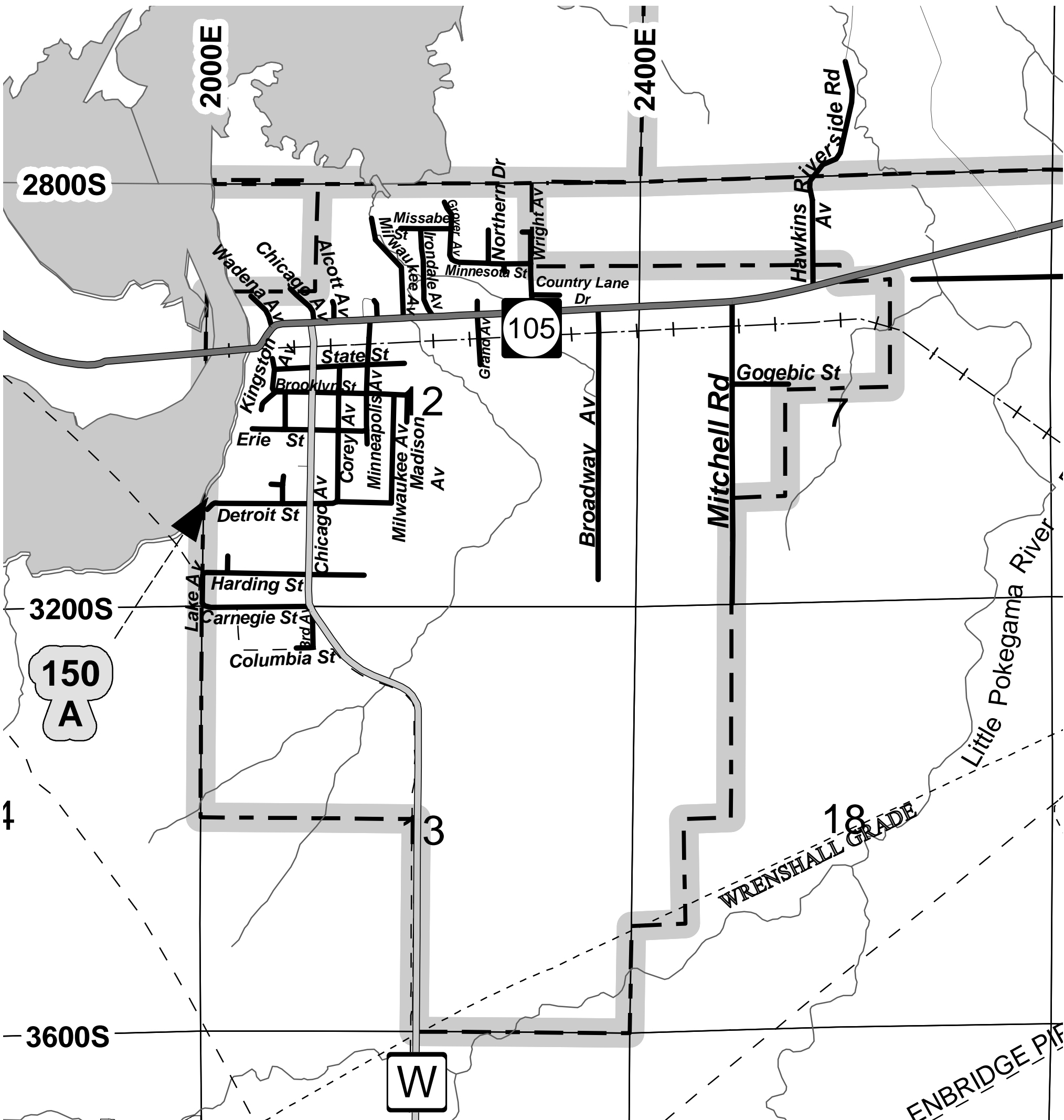
STATE OF MINNESOTA

SEE PAGE 25

SEE PAGE 32

				37	38
32	33	34	35	36	
25	26	27	28	29	30
19	20	21	22	23	24
13	14	15	16	17	18
7	8	9	10	11	12
1	2	3	4	5	6




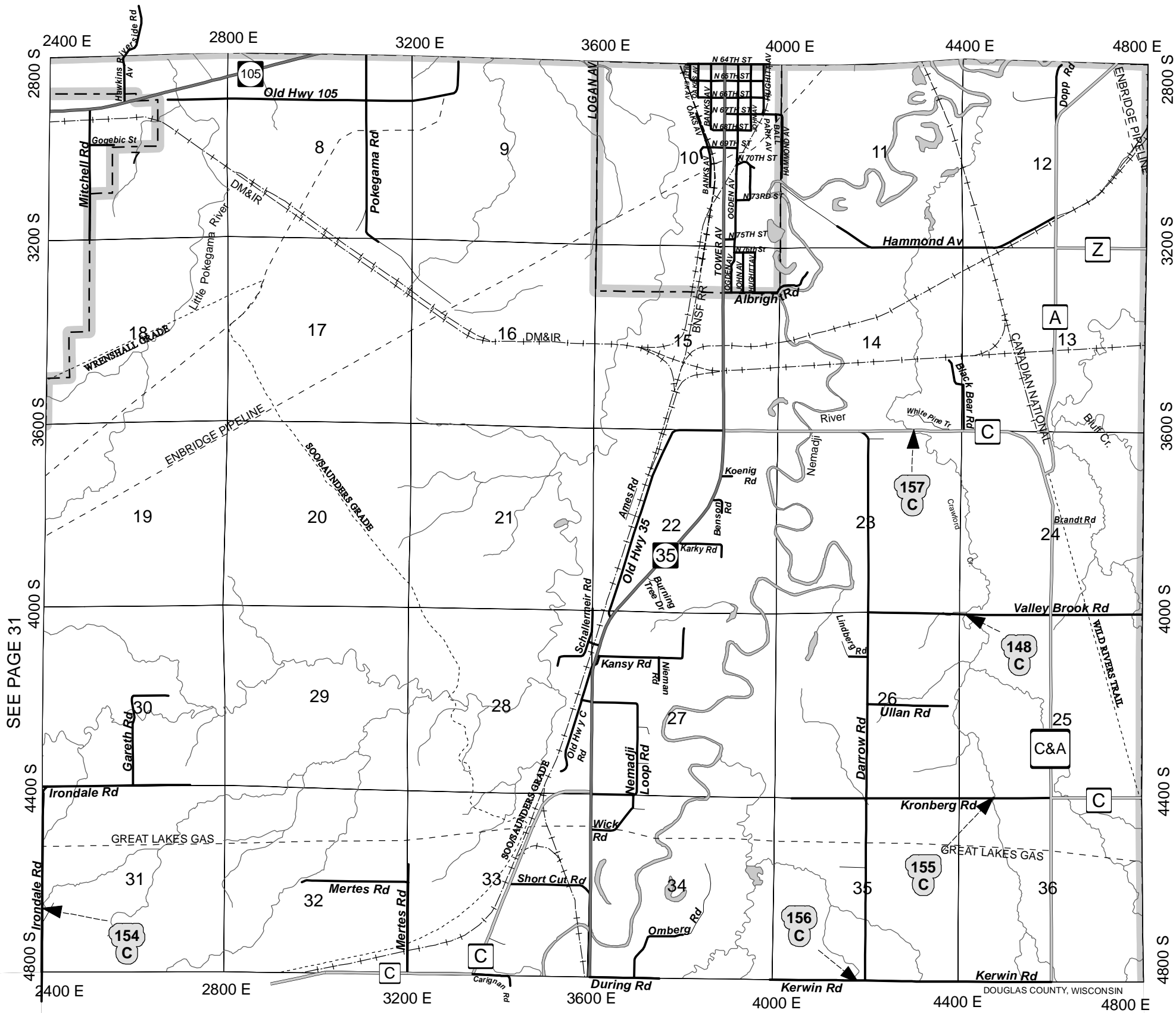


# VILLAGE OF OLIVER

				37	38
31	32	33	34	35	36
25	26	27	28	29	30
19	20	21	22	23	24
13	14	15	16	17	18
7	8	9	10	11	12
1	2	3	4	5	6

-31A-





SEE PAGE 31


SEE PAGE 26

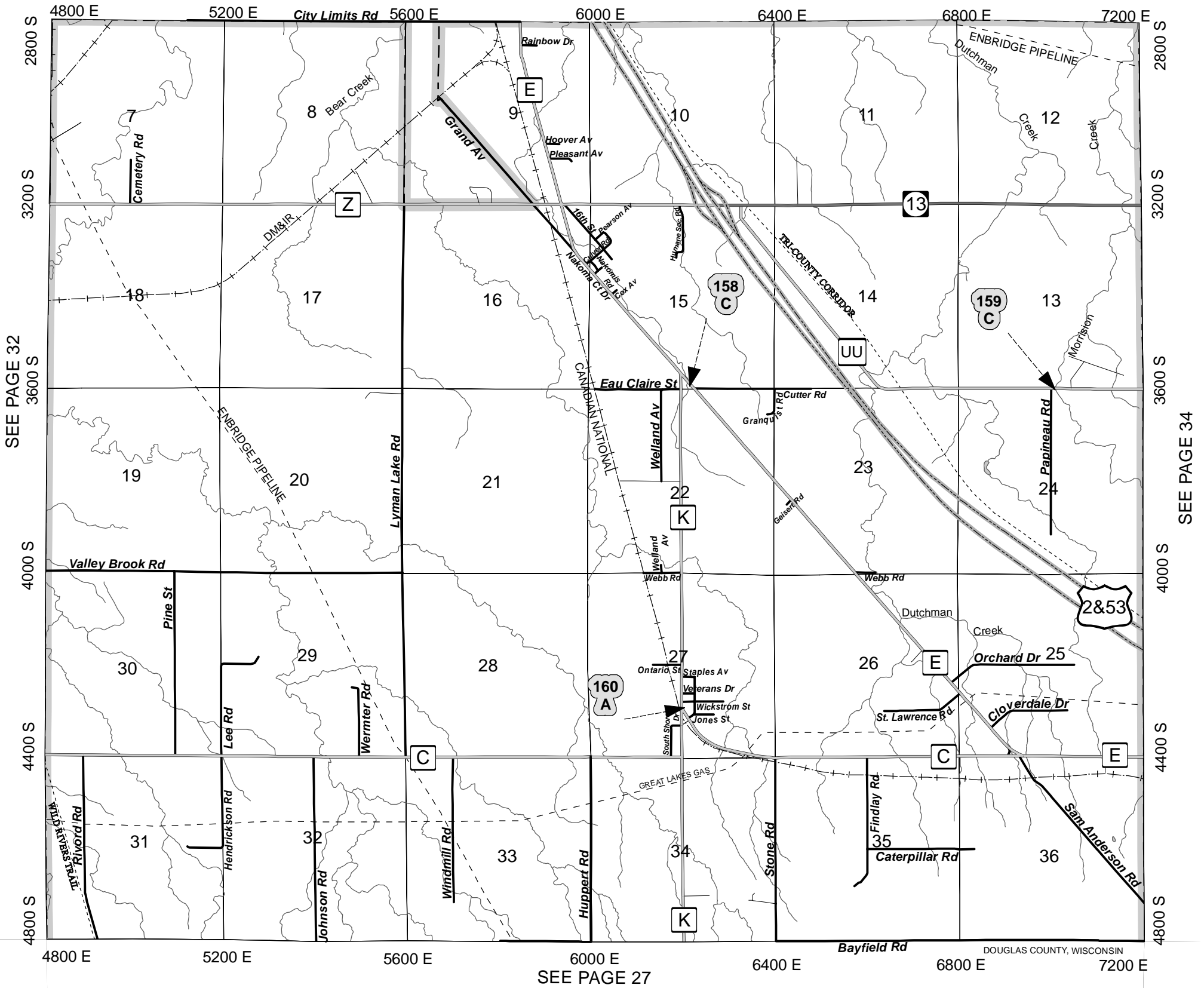
SEE PAGE 33

				37	38
31	32	33	34	35	36
25	26	27	28	29	30
19	20	21	22	23	24
13	14	15	16	17	18
7	8	9	10	11	12
1	2	3	4	5	6



Miles



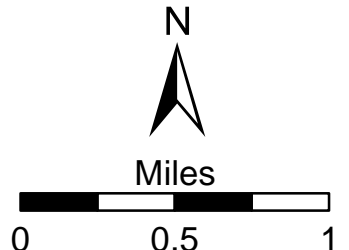


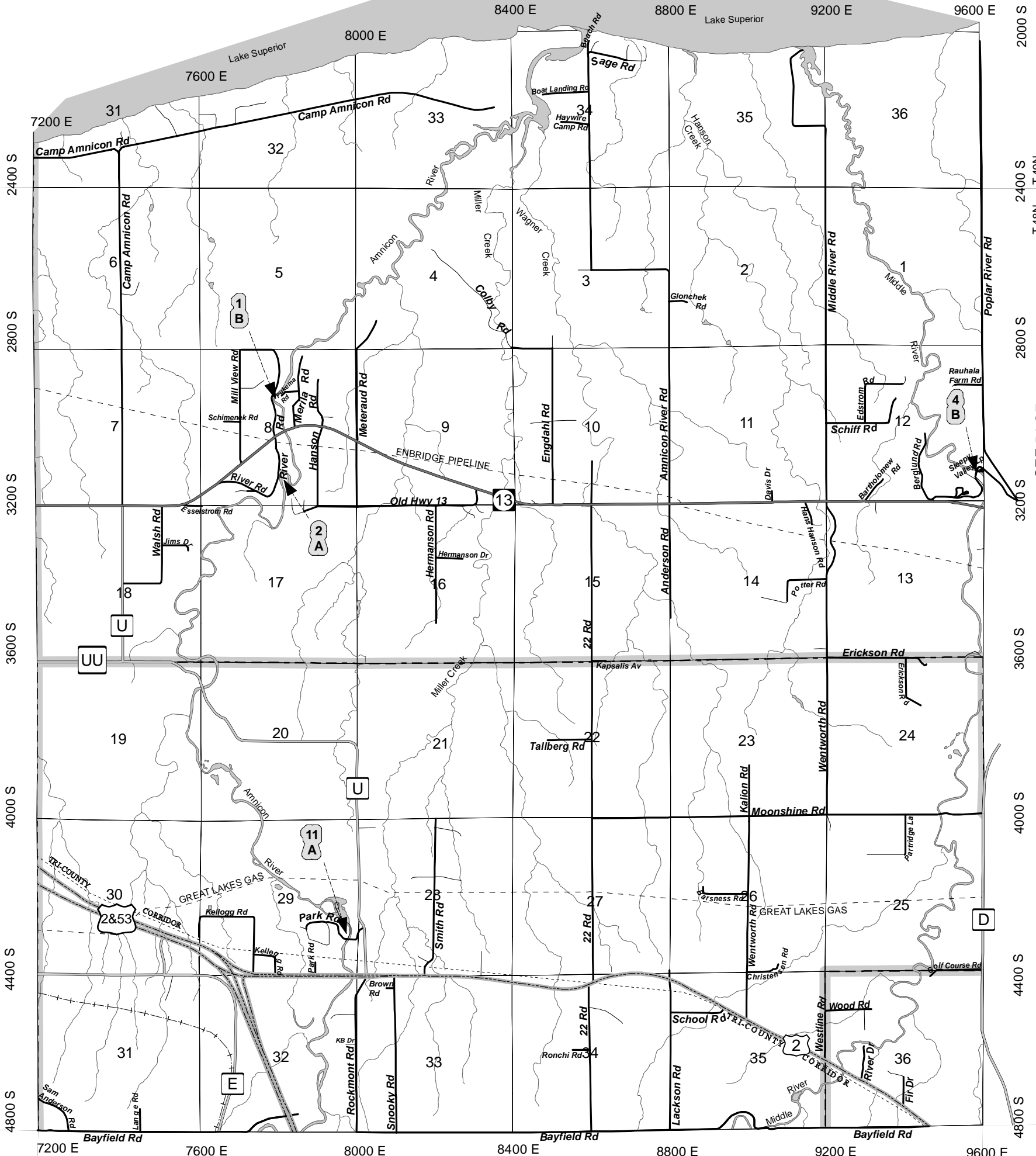
SEE PAGE 32

SEE PAGE 34

SEE PAGE 27

				37	38
31	32	33	34	35	36
25	26	27	28	29	30
19	20	21	22	23	24
13	14	15	16	17	18
7	8	9	10	11	12
1	2	3	4	5	6





SEE PAGE 33

SEE PAGE 37

SEE PAGE 35


SEE PAGE 28

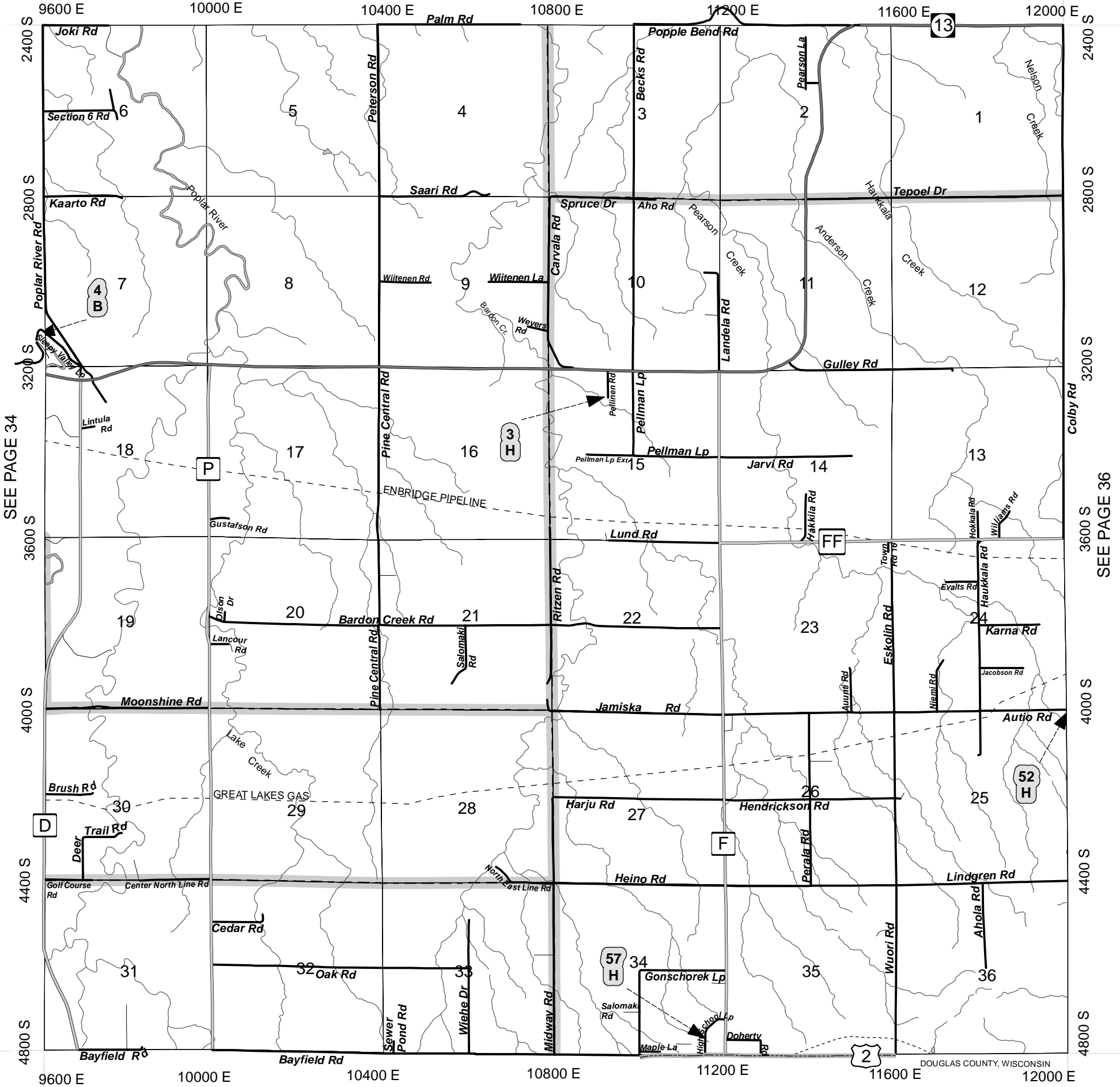
DOUGLAS COUNTY, WISCONSIN

				37	38
31	32	33	34	35	36
25	26	27	28	29	30
19	20	21	22	23	24
13	14	15	16	17	18
7	8	9	10	11	12
1	2	3	4	5	6



Miles

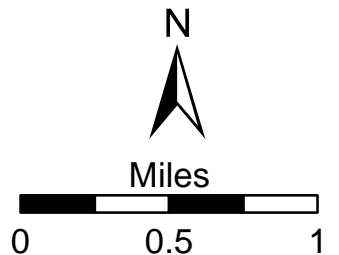




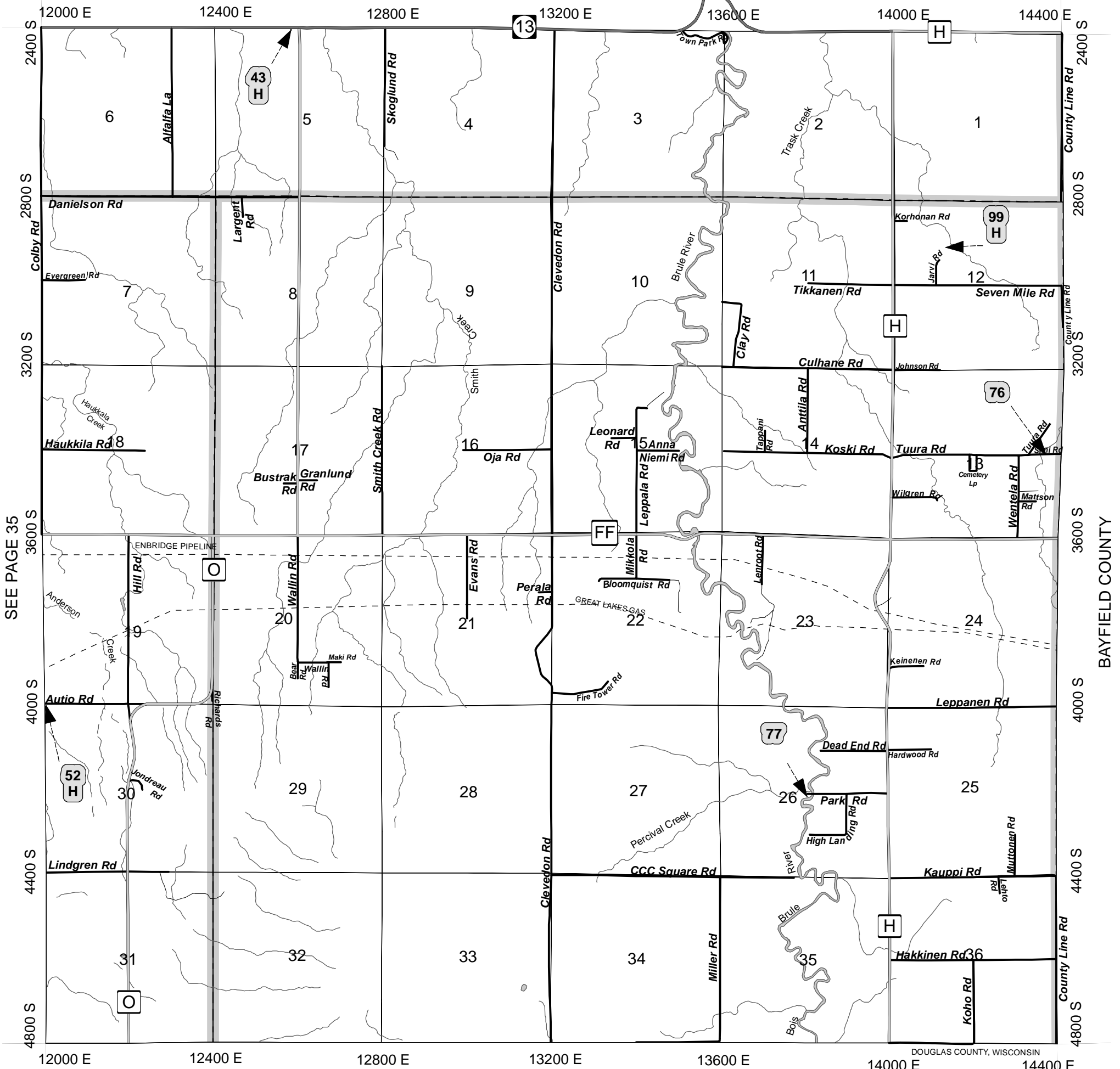
SEE PAGE 34

SEE PAGE 36

				37	38
31	32	33	34	35	36
25	26	27	28	29	30
19	20	21	22	23	24
13	14	15	16	17	18
7	8	9	10	11	12
1	2	3	4	5	6



SEE PAGE 38



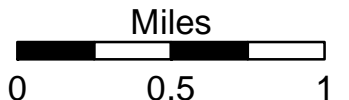
SEE PAGE 35

BAYFIELD COUNTY

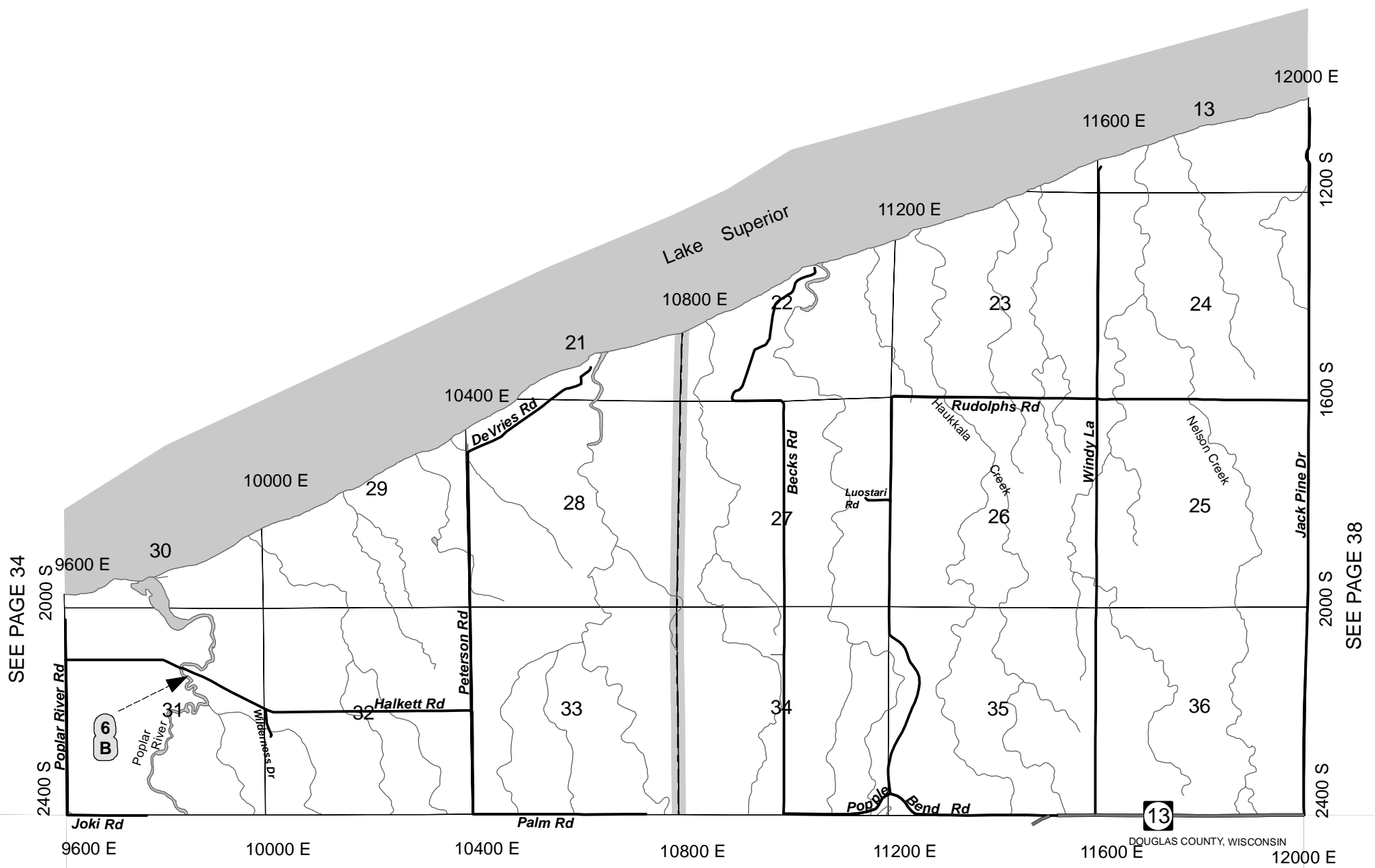
SEE PAGE 30

DOUGLAS COUNTY, WISCONSIN

				37	38
31	32	33	34	35	
25	26	27	28	29	30
19	20	21	22	23	24
13	14	15	16	17	18
7	8	9	10	11	12
1	2	3	4	5	6





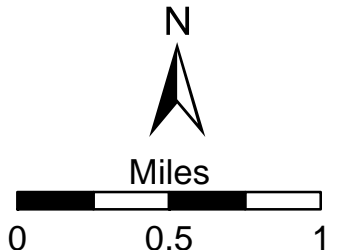


SEE PAGE 34

SEE PAGE 38

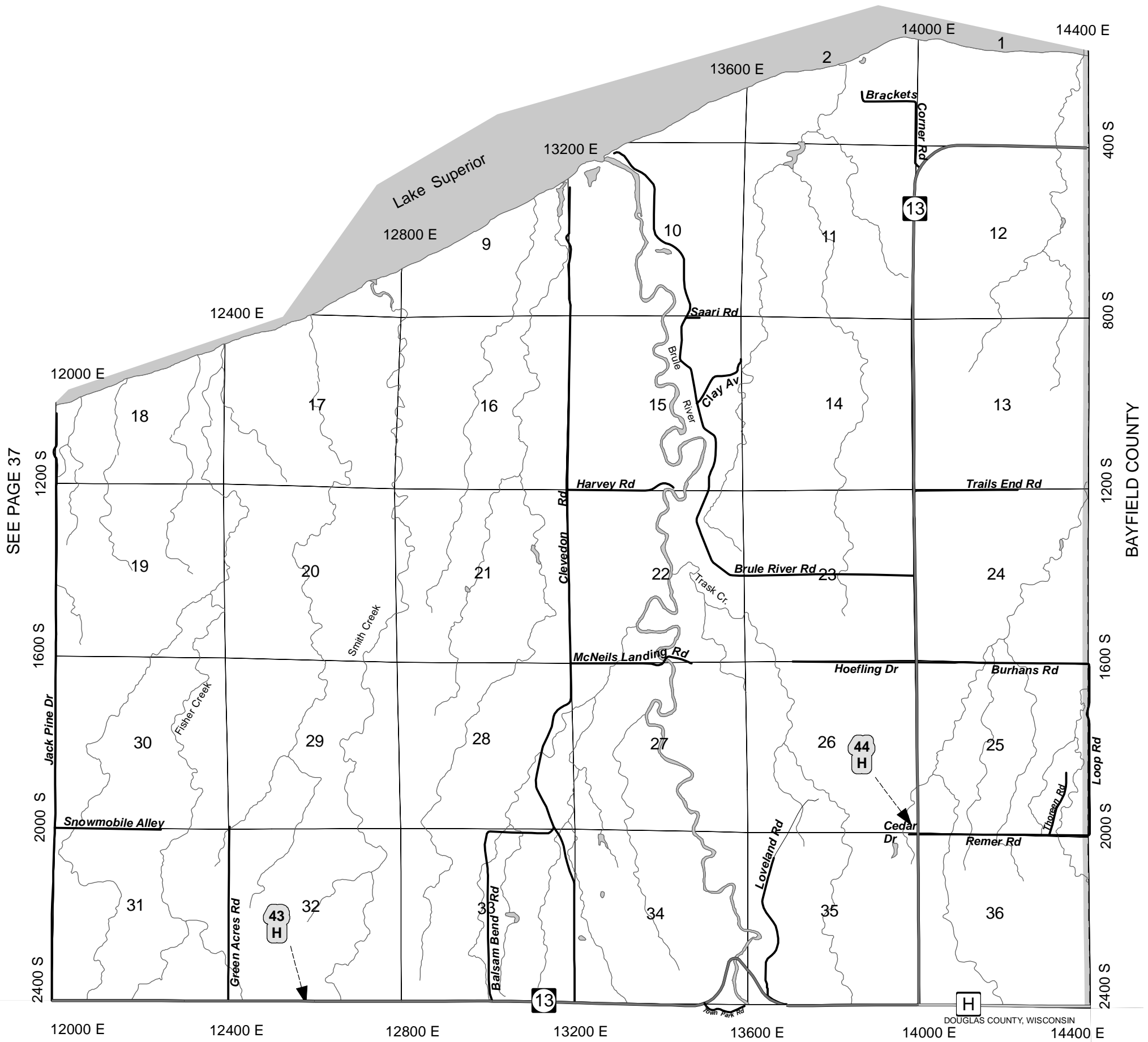
SEE PAGE 35

					38
31	32	33	34	35	36
25	26	27	28	29	30
19	20	21	22	23	24
13	14	15	16	17	18
7	8	9	10	11	12
1	2	3	4	5	6



# CLOVERLAND

# T.49N-R.10W.



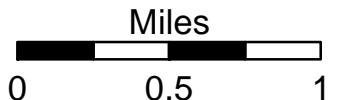
SEE PAGE 37

SEE PAGE 36

DOUGLAS COUNTY, WISCONSIN

BAYFIELD COUNTY

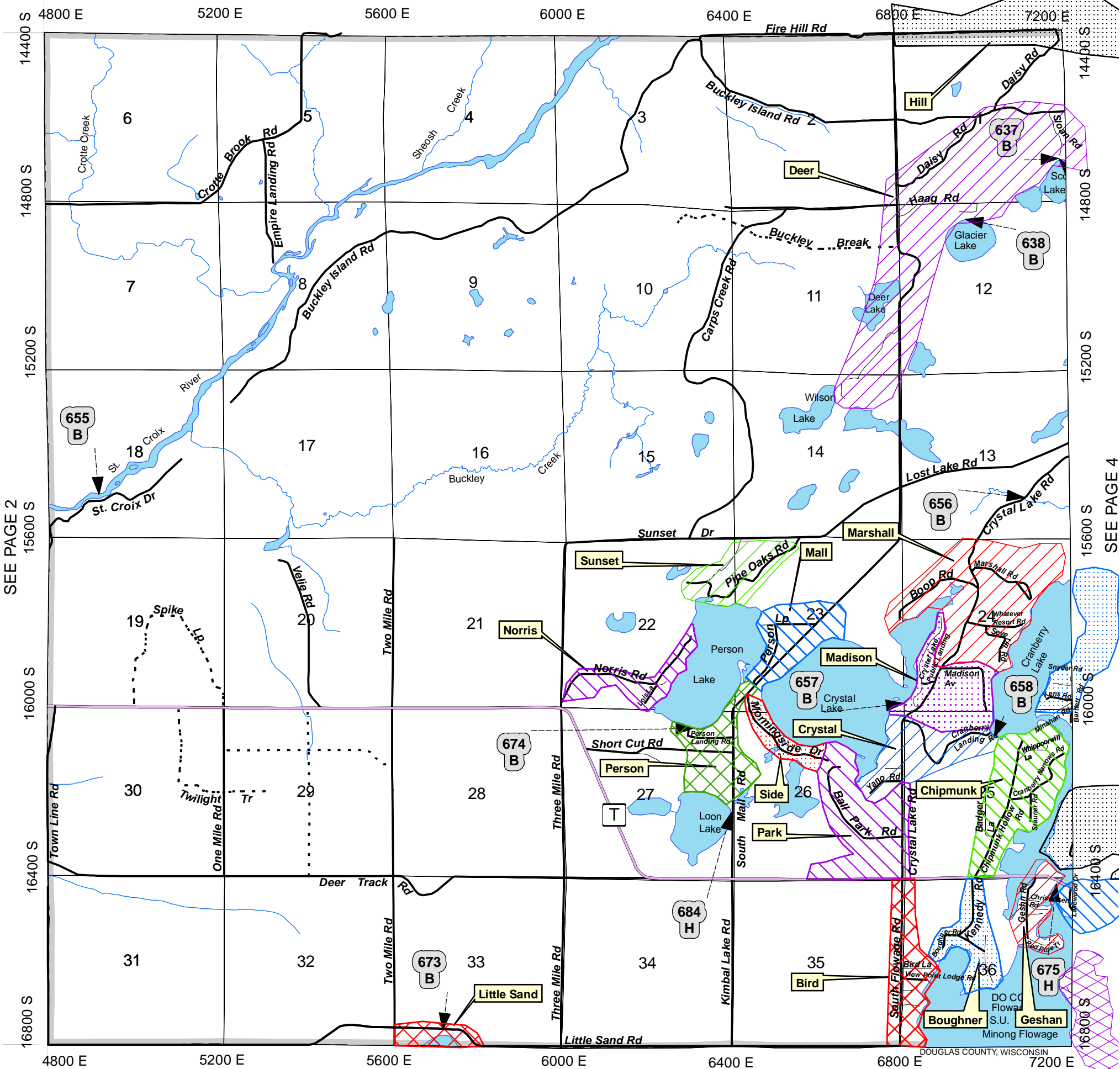
					37
31	32	33	34	35	36
25	26	27	28	29	30
19	20	21	22	23	24
13	14	15	16	17	18
7	8	9	10	11	12
1	2	3	4	5	6



# WASCOTT

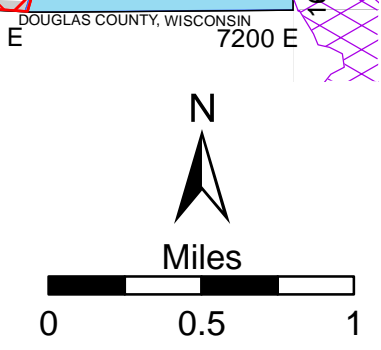
# T.43N.-R.13W.

SEE PAGE 9



SEE PAGE 2

SEE PAGE 4

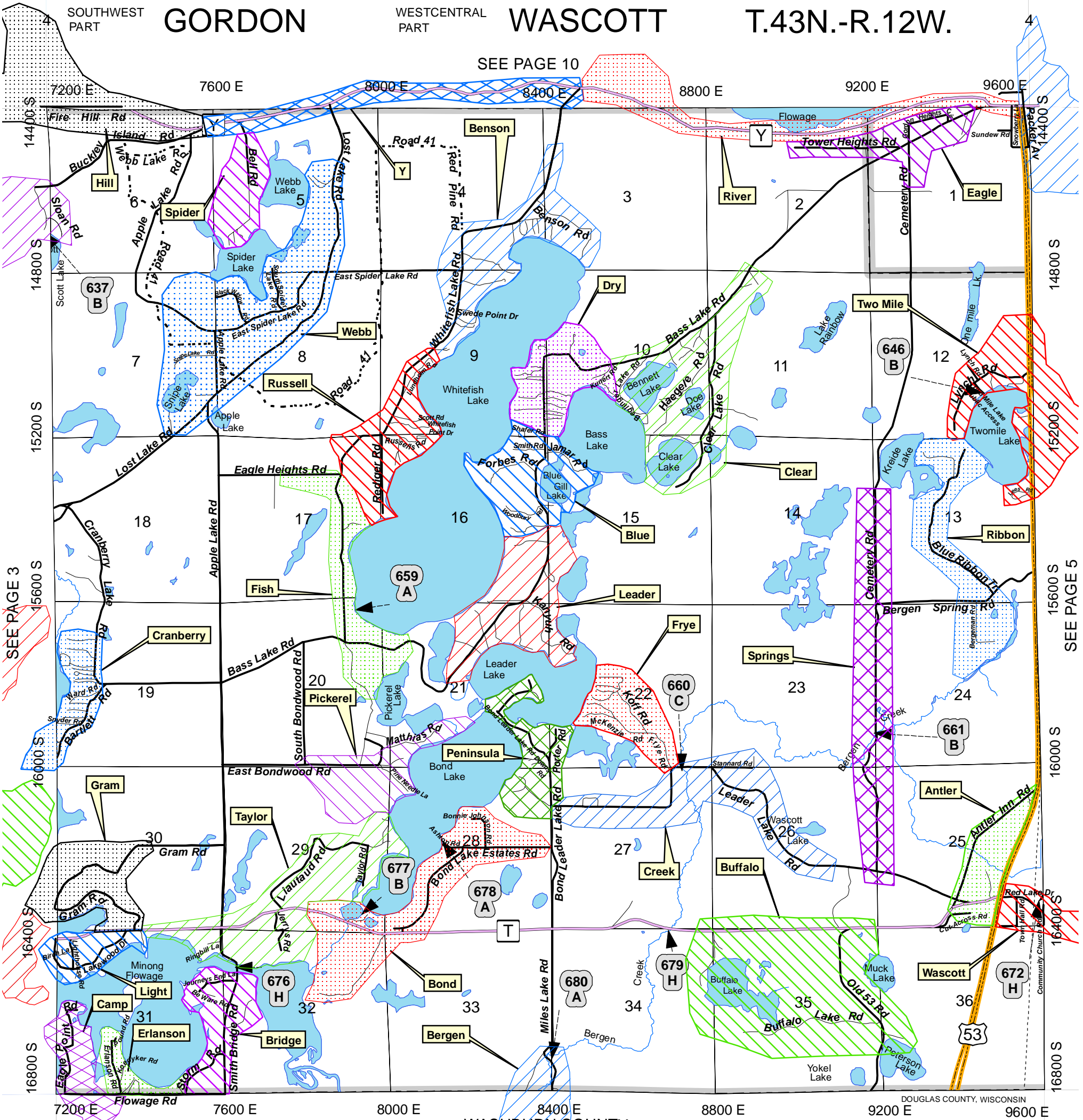


				37	38
31	32	33	34	35	36
25	26	27	28	29	30
19	20	21	22	23	24
13	14	15	16	17	18
7	8	9	10	11	12
1	2	3	4	5	6

ZONE	ADDRESSES
Bird	15
Boughner	19
Chipmunk	15
Crystal	23
Deer	8
Geshan	30
Hill	10
Little Sand	4+39

ZONE	ADDRESSES
Madison	18
Mall	27
Marshall	28
Norris	22
Park	16
Person	28
Side	12
Sunset	10

SEE PAGE 10



SEE PAGE 3

SEE PAGE 5

DOUGLAS COUNTY, WISCONSIN

WASHBURN COUNTY

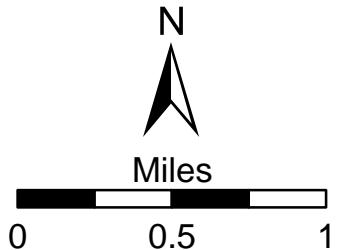
31	32	33	34	35	36
25	26	27	28	29	30
19	20	21	22	23	24
13	14	15	16	17	18
7	8	9	10	11	12
1	2	3	4	5	6

ZONE	ADDRESSES
Antler	11
Benson	26
Bergen	2+18
Blue	17
Bond	20
Bridge	37
Buffalo	11
Camp	27+11

ZONE	ADDRESSES
Clear	13
Cranberry	25
Creek	18
Dry	30
Eagle	15
Erlanson	29
Fish	27
Frye	12

ZONE	ADDRESSES
Gram	24
Hill	10
Leader	21
Light	36
Peninsula	43
Pickrel	10
Ribbon	8
River	54

ZONE	ADDRESSES
Russell	35
Spider	7
Springs	6
Taylor	28
Two Mile	28
Wascott	21
Webb	15
Y	39

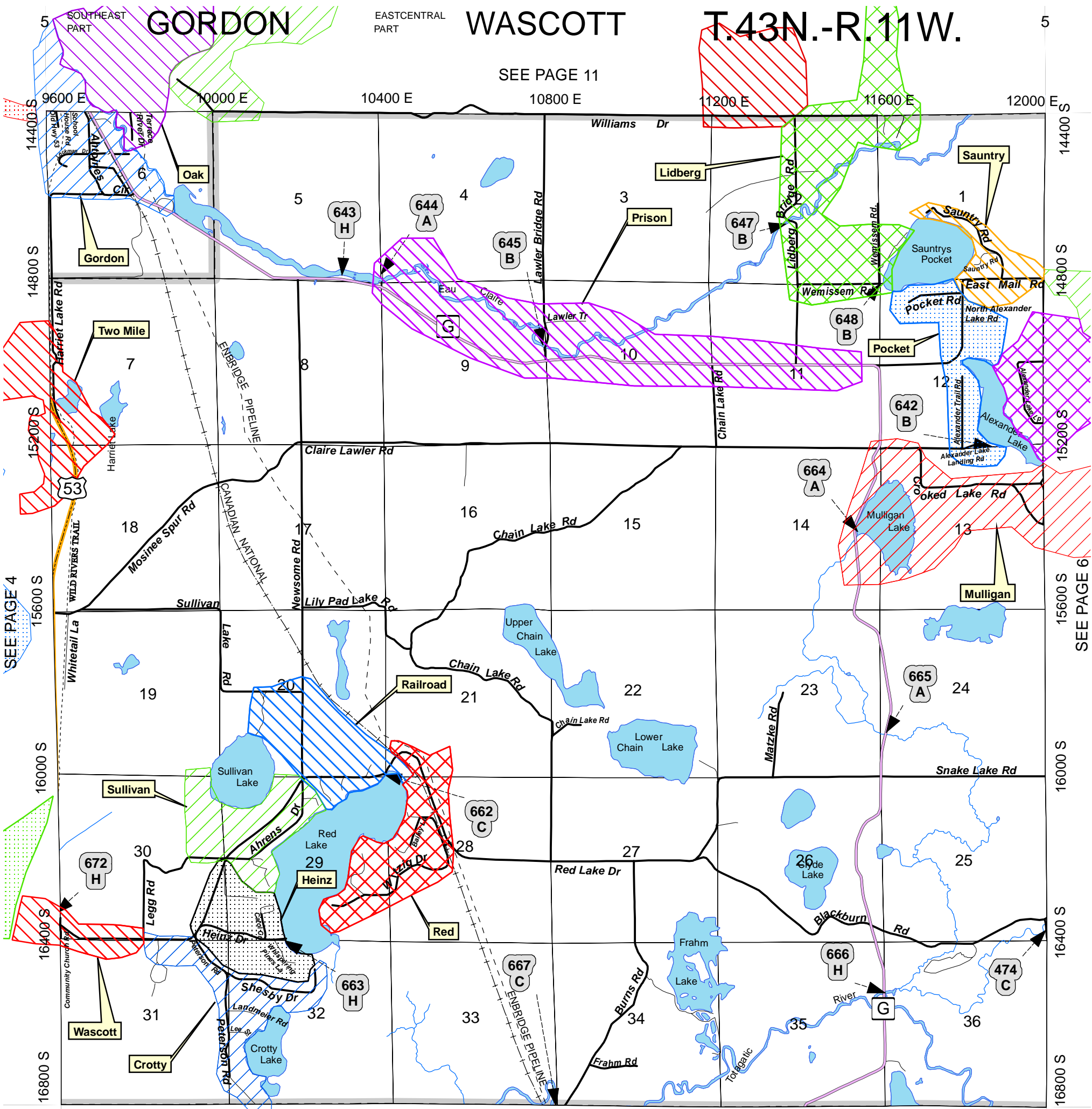


# GORDON

# WASCOTT

# T.43N.-R.11W.

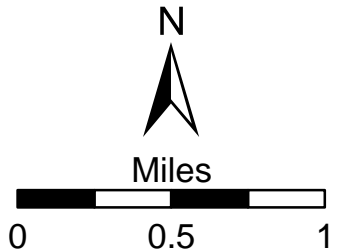
SEE PAGE 11



				37	38
31	32	33	34	35	36
25	26	27	28	29	30
19	20	21	22	23	24
13	14	15	16	17	18
7	8	9	10	11	12
1	2	3	4	5	6

ZONE	ADDRESSES
Crotty	17
Gordon	91
Heinz	12
Lidberg	19
Mulligan	26
Oak	29
Pocket	22

ZONE	ADDRESSES
Prison	15
Railroad	17
Red	12
Sauntry	24
Sullivan	18
Two Mile	28
Wascott	21

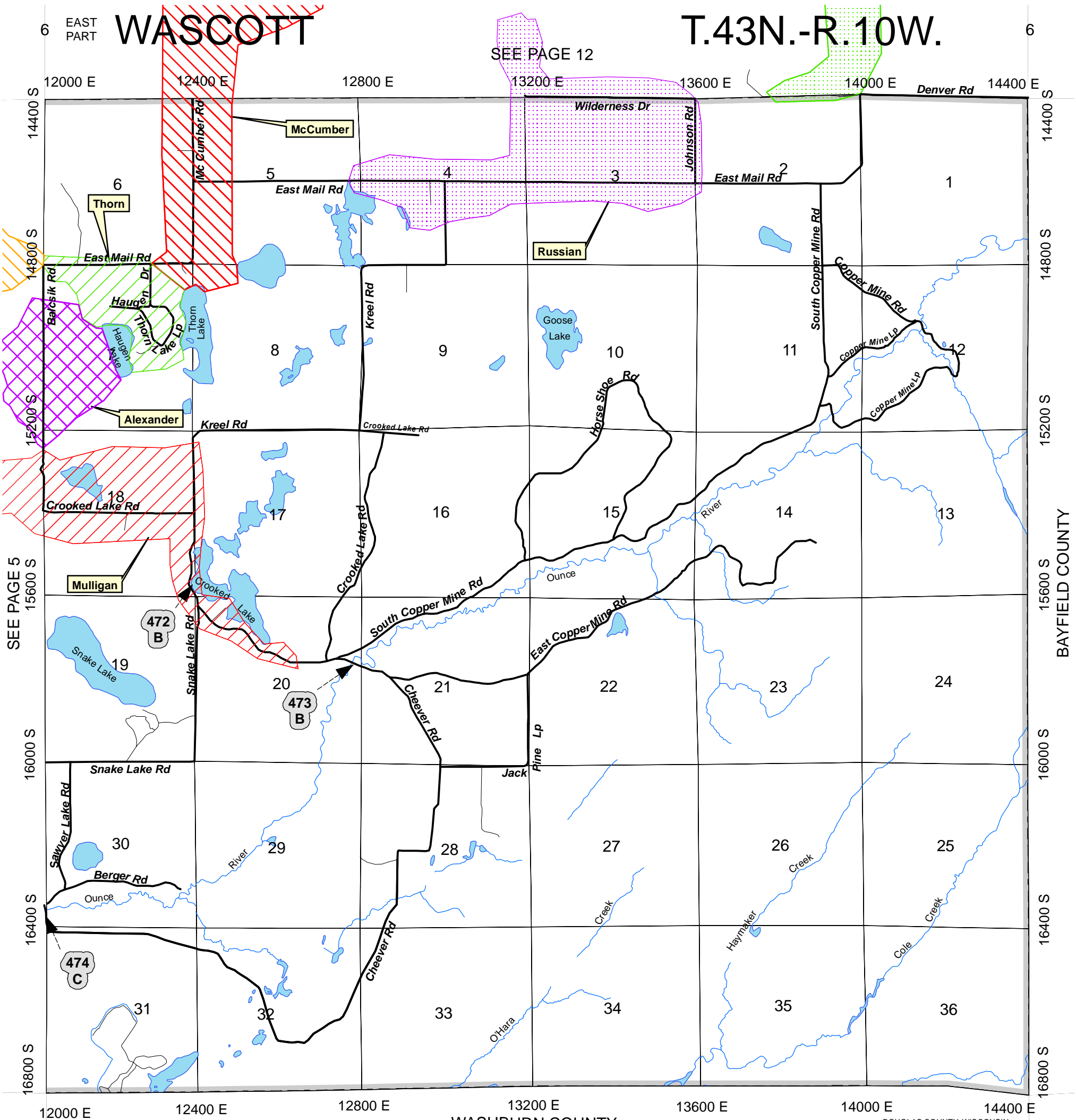


EAST PART

# WASCOTT

# T.43N.-R.10W.

SEE PAGE 12

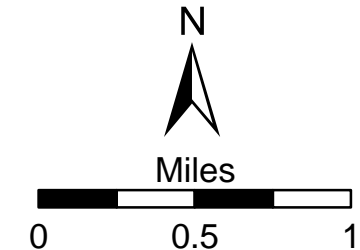


SEE PAGE 5

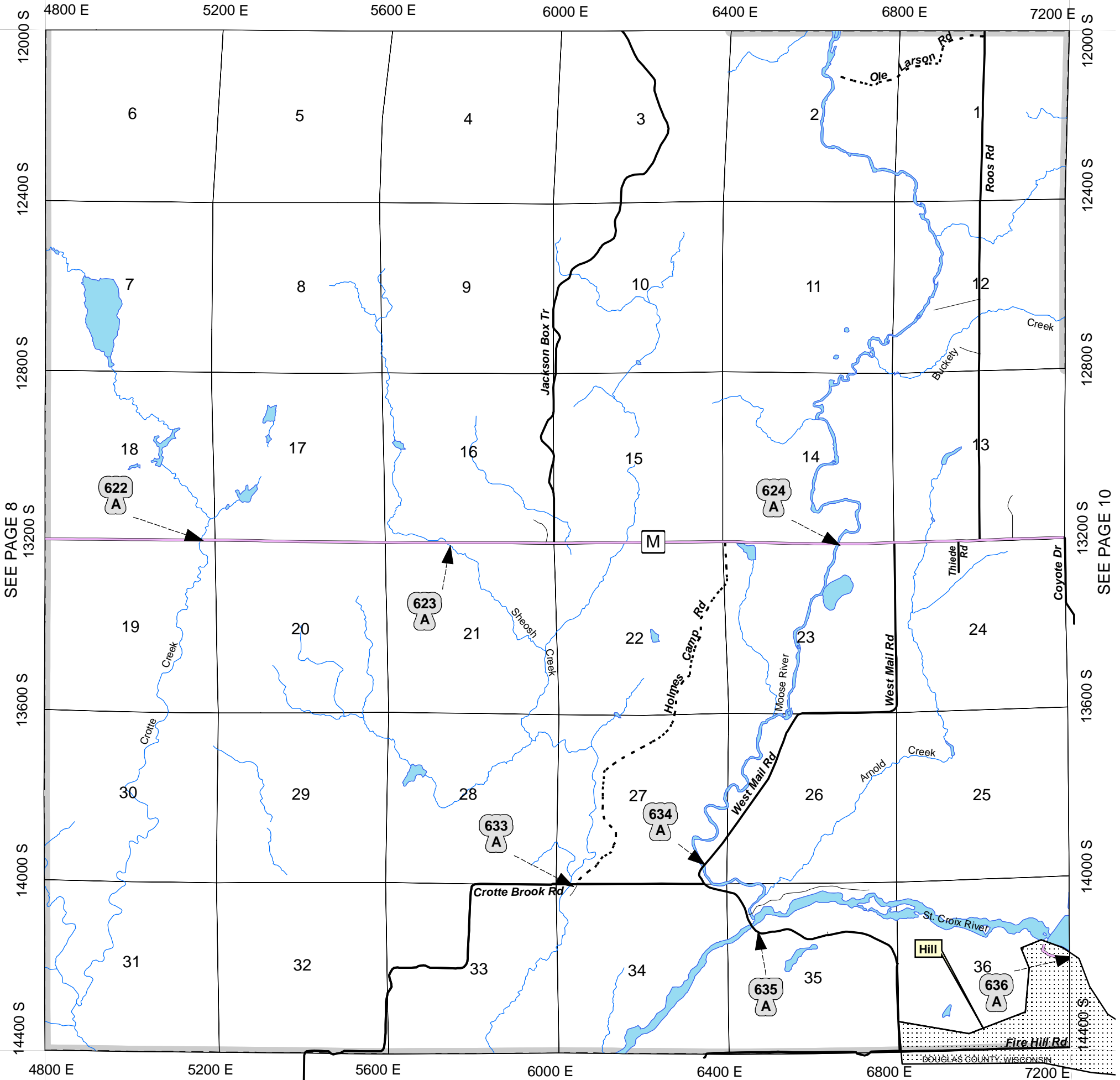
				37	38
31	32	33	34	35	36
25	26	27	28	29	30
19	20	21	22	23	24
13	14	15	16	17	18
7	8	9	10	11	12
1	2	3	4	5	

WASHBURN COUNTY

ZONE	ADDRESSES
Alexander	9
McCumber	26
Mulligan	26
Russian	23
Thorn	29



SEE PAGE 15



SEE PAGE 8

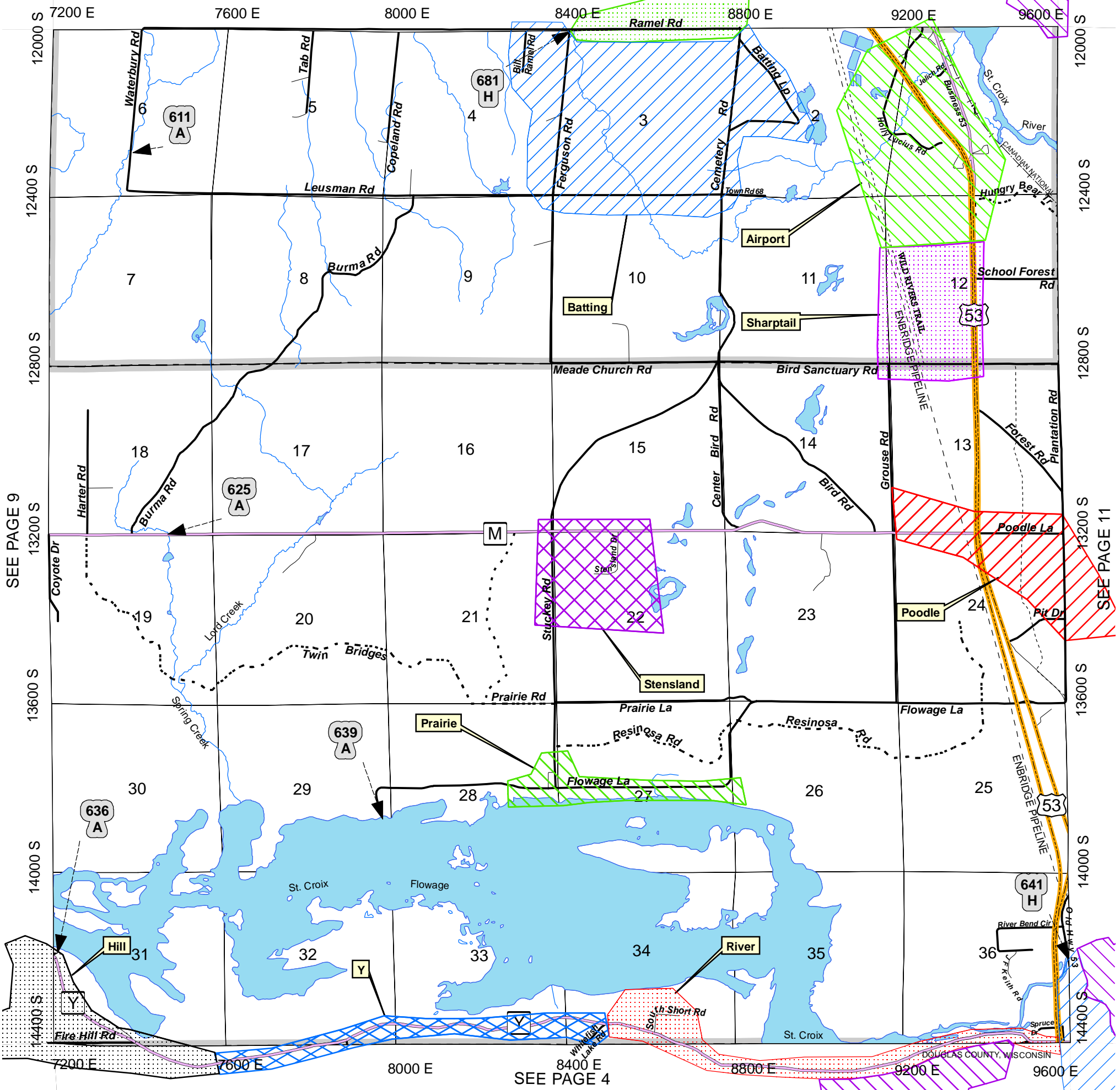
SEE PAGE 10

SEE PAGE 3

				37	38
31	32	33	34	35	36
25	26	27	28	29	30
19	20	21	22	23	24
13	14	15	16	17	18
7	8	10	11	12	
1	2	3	4	5	6

ZONE	ADDRESSES
Hill	10

SEE PAGE 16



SEE PAGE 9

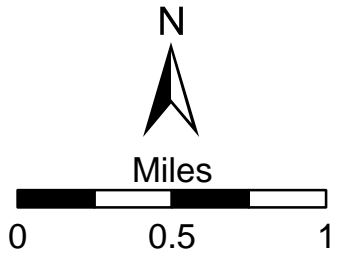
SEE PAGE 11

SEE PAGE 4

				37	38
31	32	33	34	35	36
25	26	27	28	29	30
19	20	21	22	23	24
13	14	15	16	17	18
7	8	9	10	11	12
1	2	3	4	5	6

ZONE	ADDRESSES
Airport	25
Batting	34
Hill	10
Poodle	7
Prairie	38

ZONE	ADDRESSES
River	54
Sharp-tail	6
Stensland	10
Y	39

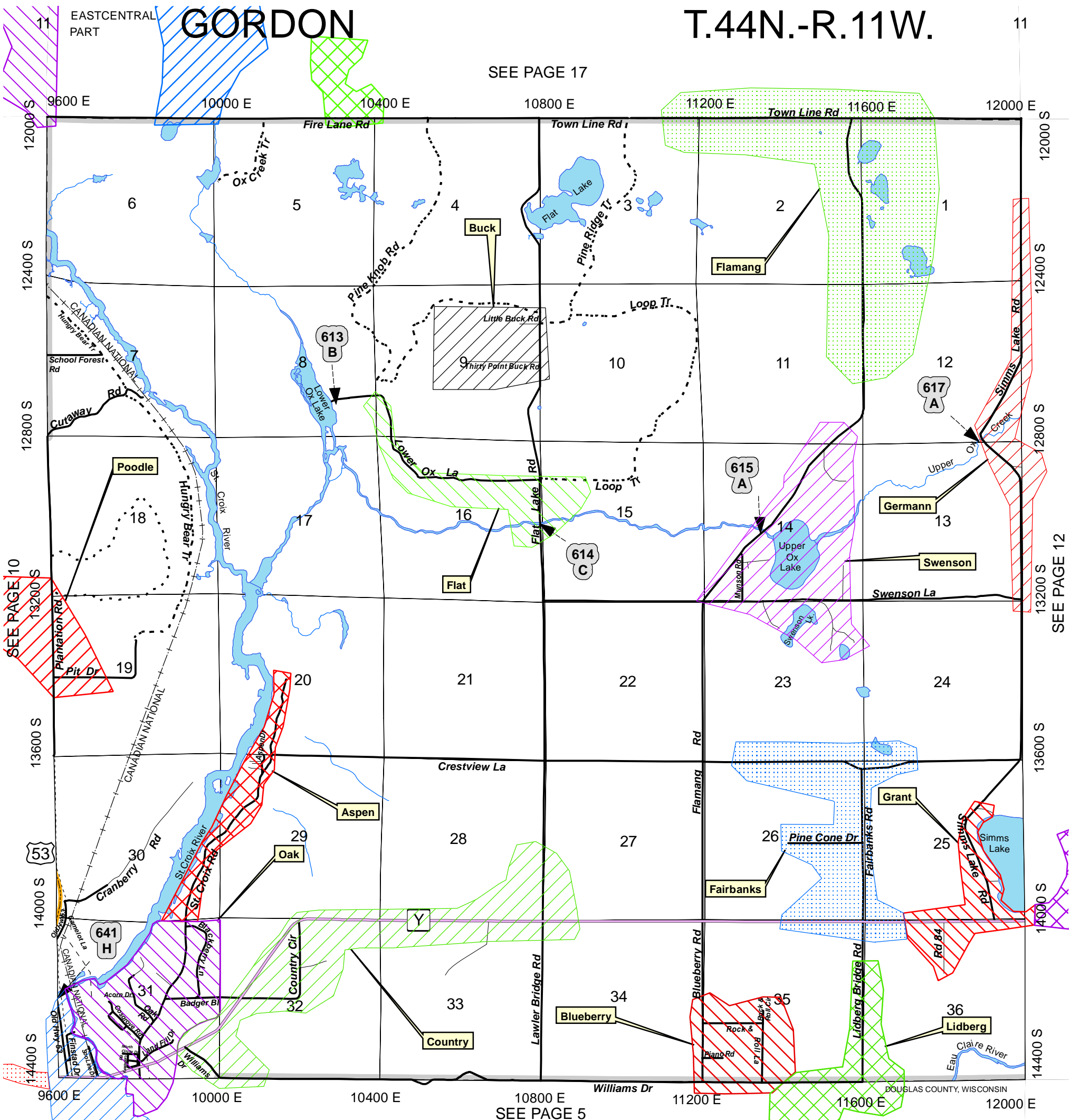




# GORDON

T.44N.-R.11W.

SEE PAGE 17



SEE PAGE 10

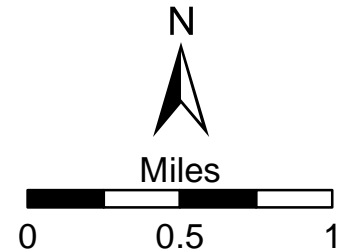
SEE PAGE 12

SEE PAGE 5

				37	38
31	32	33	34	35	36
25	26	27	28	29	30
19	20	21	22	23	24
13	14	15	16	17	18
7	8	9	10	11	12
1	2	3	4	5	6

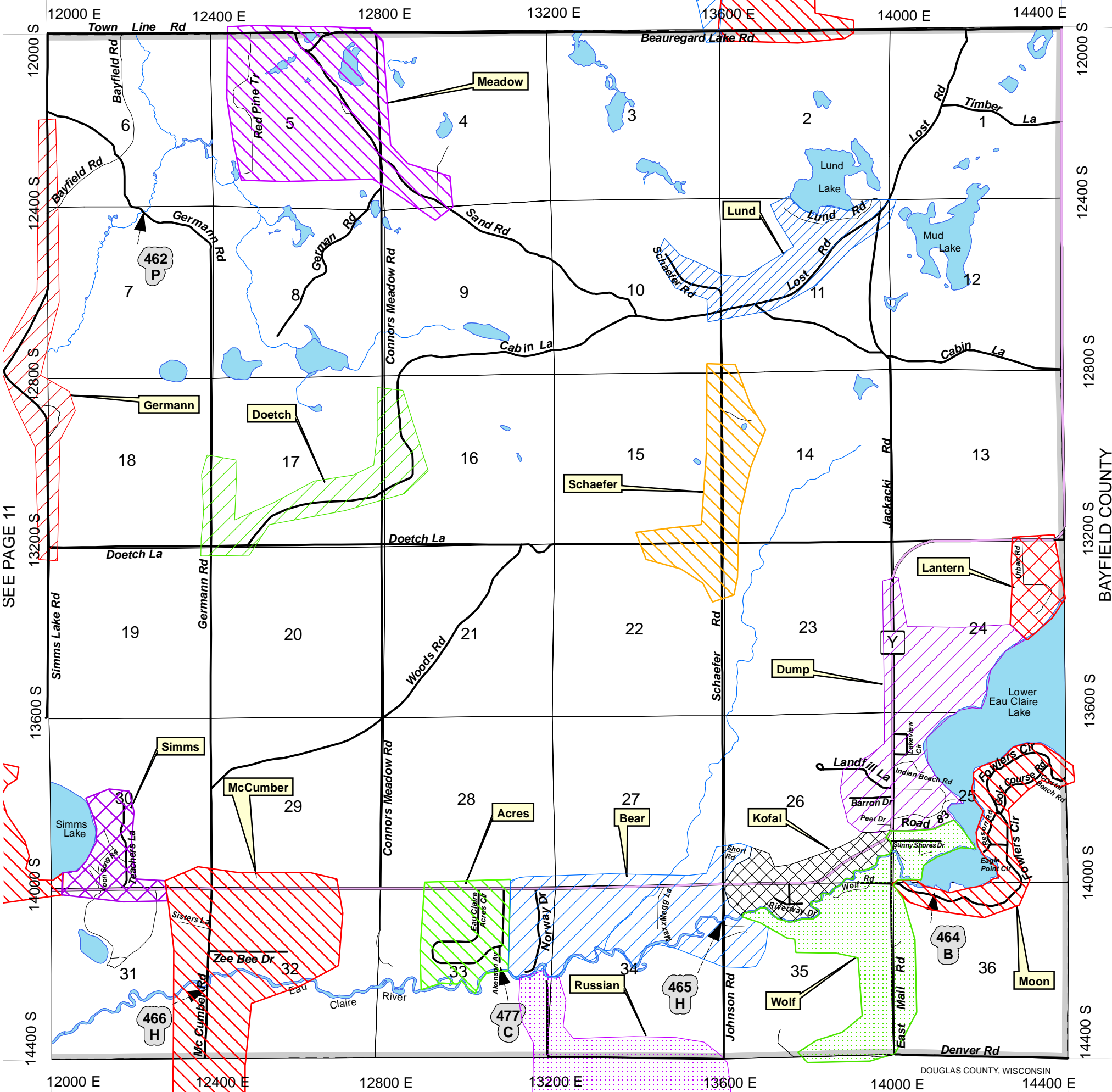
ZONE	ADDRESSES
Aspen	26
Blueberry	27
Buck	8
Country	23
Fairbanks	27
Flamang	29
Flat	6

ZONE	ADDRESSES
Germann	4
Grant	32
Lidberg	19
Oak	29
Poodle	7
Swenson	17



# GORDON

## T.44N.-R.10W.



SEE PAGE 11

BAYFIELD COUNTY

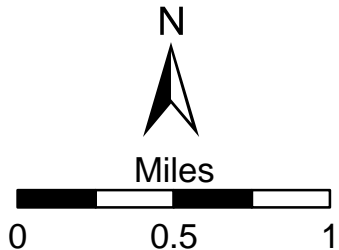
DOUGLAS COUNTY, WISCONSIN

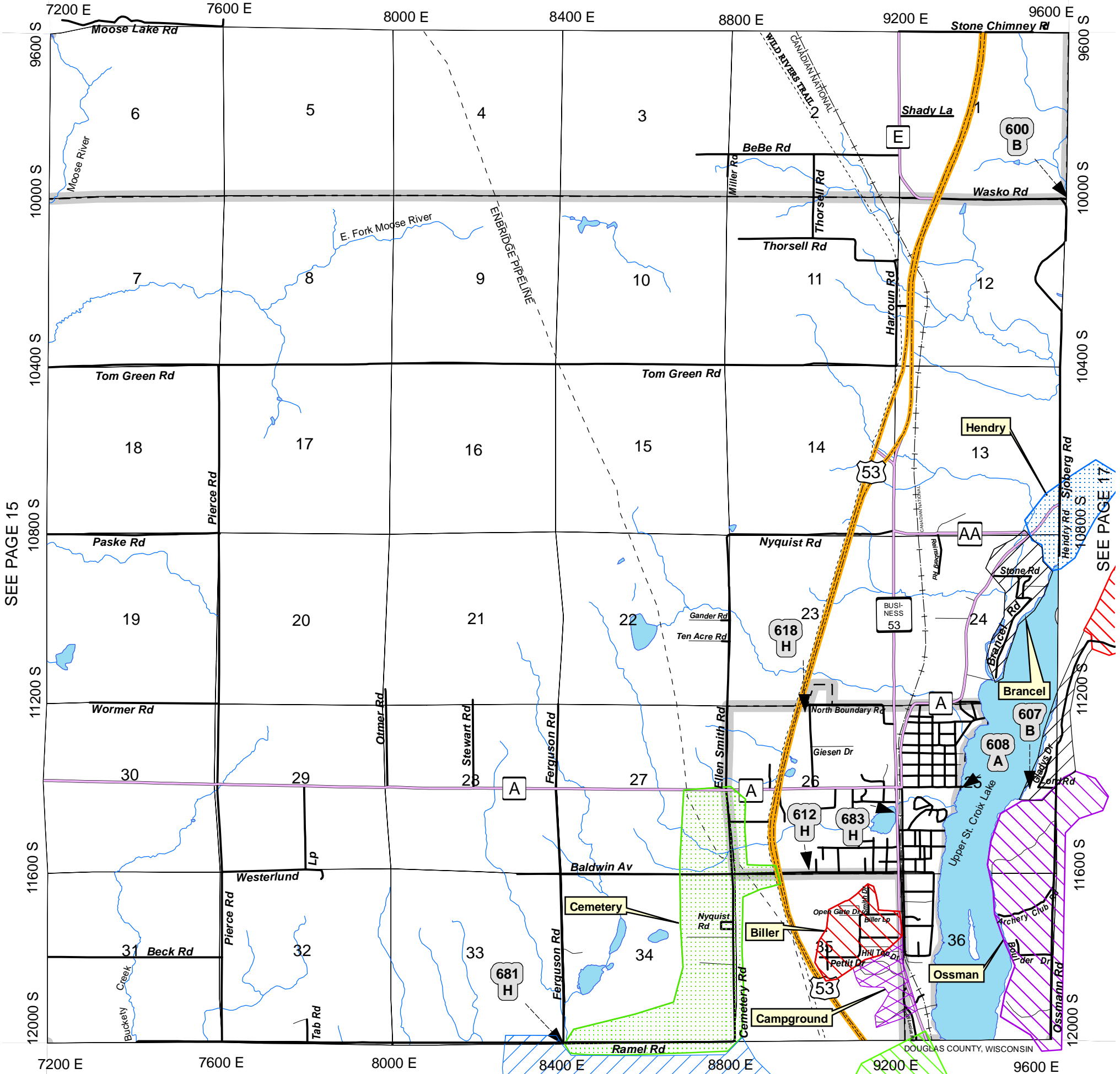
SEE PAGE 6

				37	38
31	32	33	34	35	36
25	26	27	28	29	30
19	20	21	22	23	24
13	14	15	16	17	18
7	8	9	10	11	
1	2	3	4	5	6

ZONE	ADDRESSES
Acres	45
Bear	24
Doetch	2
Dump	51
Germann	4
Kofal	39
Lantern	12
Lund	9

ZONE	ADDRESSES
McCumber	26
Meadow	9
Moon	60
Russian	23
Schaefer	14
Simms	19
Wolf	26





SEE PAGE 15

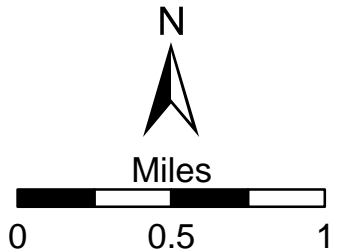
SEE PAGE 10

SEE PAGE 17

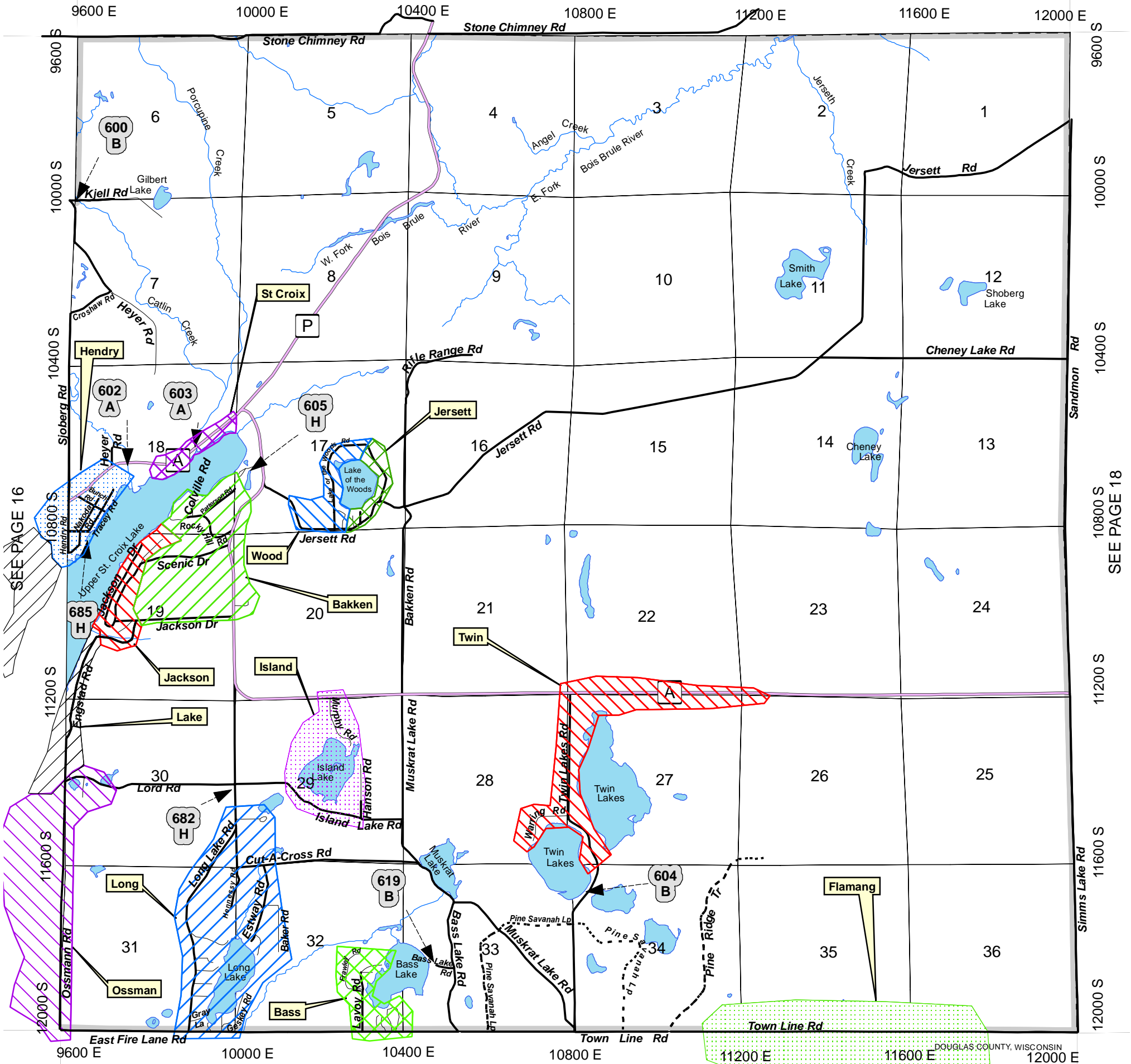
				37	38
31	32	33	34	35	36
25	26	27	28	29	30
19	20	21	22	23	24
13	14	15	17	18	
7	8	9	10	11	12
1	2	3	4	5	6

ZONE	ADDRESSES
Biller	43
Brancel	52
Campground	8

ZONE	ADDRESSES
Cemetery	32
Hendry	57
Ossman	22



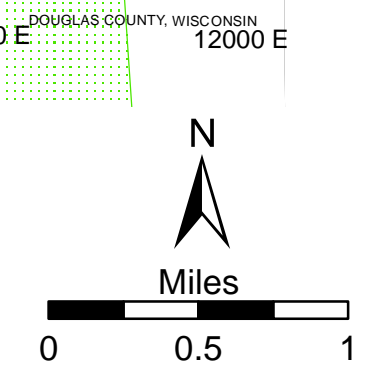
SEE PAGE 23



SEE PAGE 16

SEE PAGE 18

SEE PAGE 11

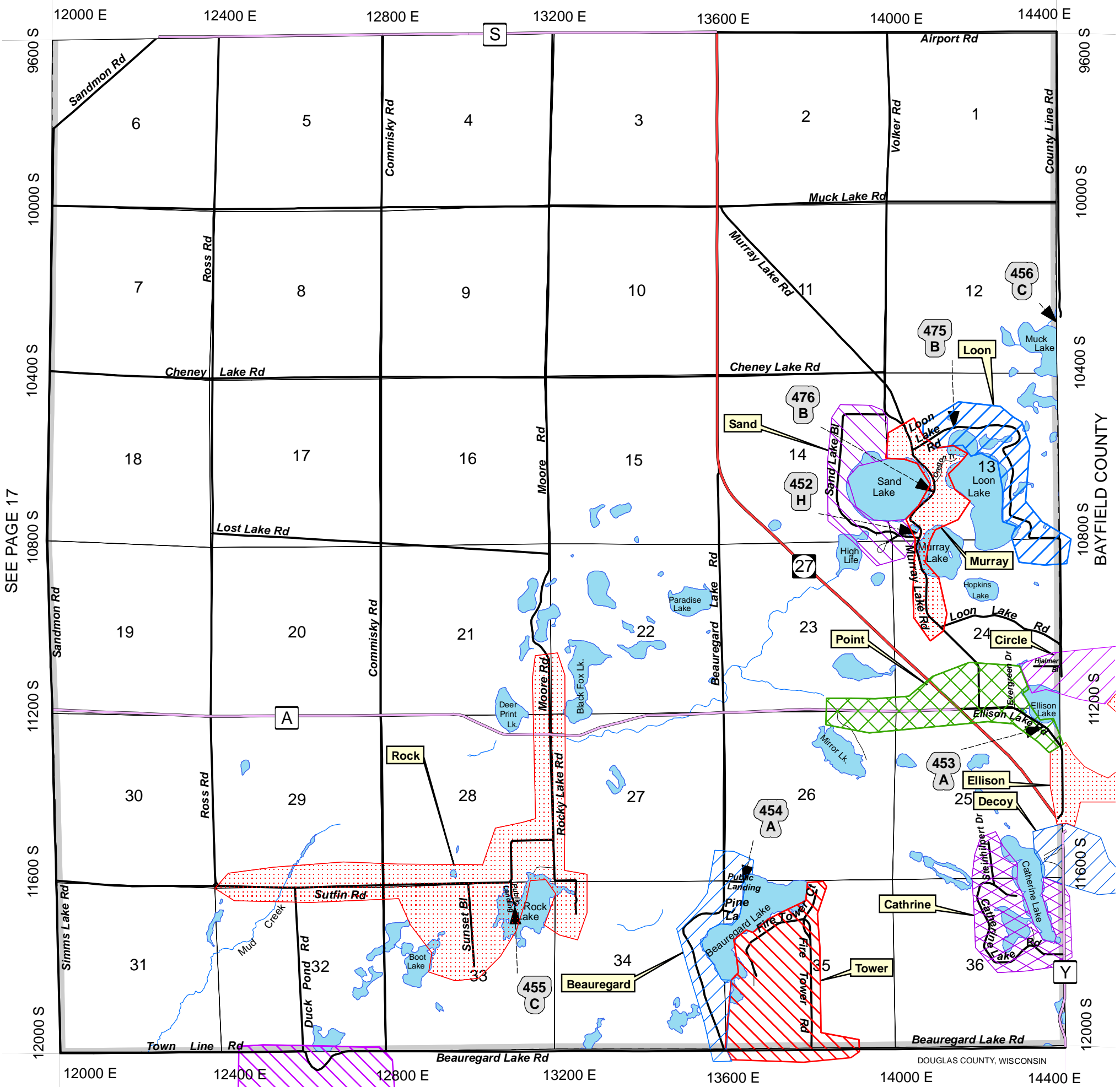


				37	38
31	32	33	34	35	36
25	26	27	28	29	30
19	20	21	22	23	24
13	14	15	16	18	
7	8	9	10	11	12
1	2	3	4	5	6

ZONE	ADDRESSES
Bakken	24
Bass	14
Flamang	29
Hendry	57
Island	17
Jackson	33
Jersett	16

ZONE	ADDRESSES
Lake	39
Long	30
Ossman	22
St Croix	36
Twin	19
Wood	22

SEE PAGE 24



SEE PAGE 17

BAYFIELD COUNTY

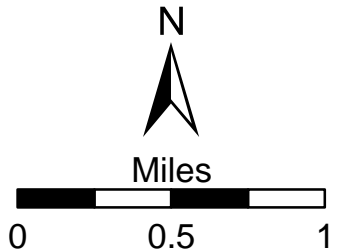
DOUGLAS COUNTY, WISCONSIN

SEE PAGE 12

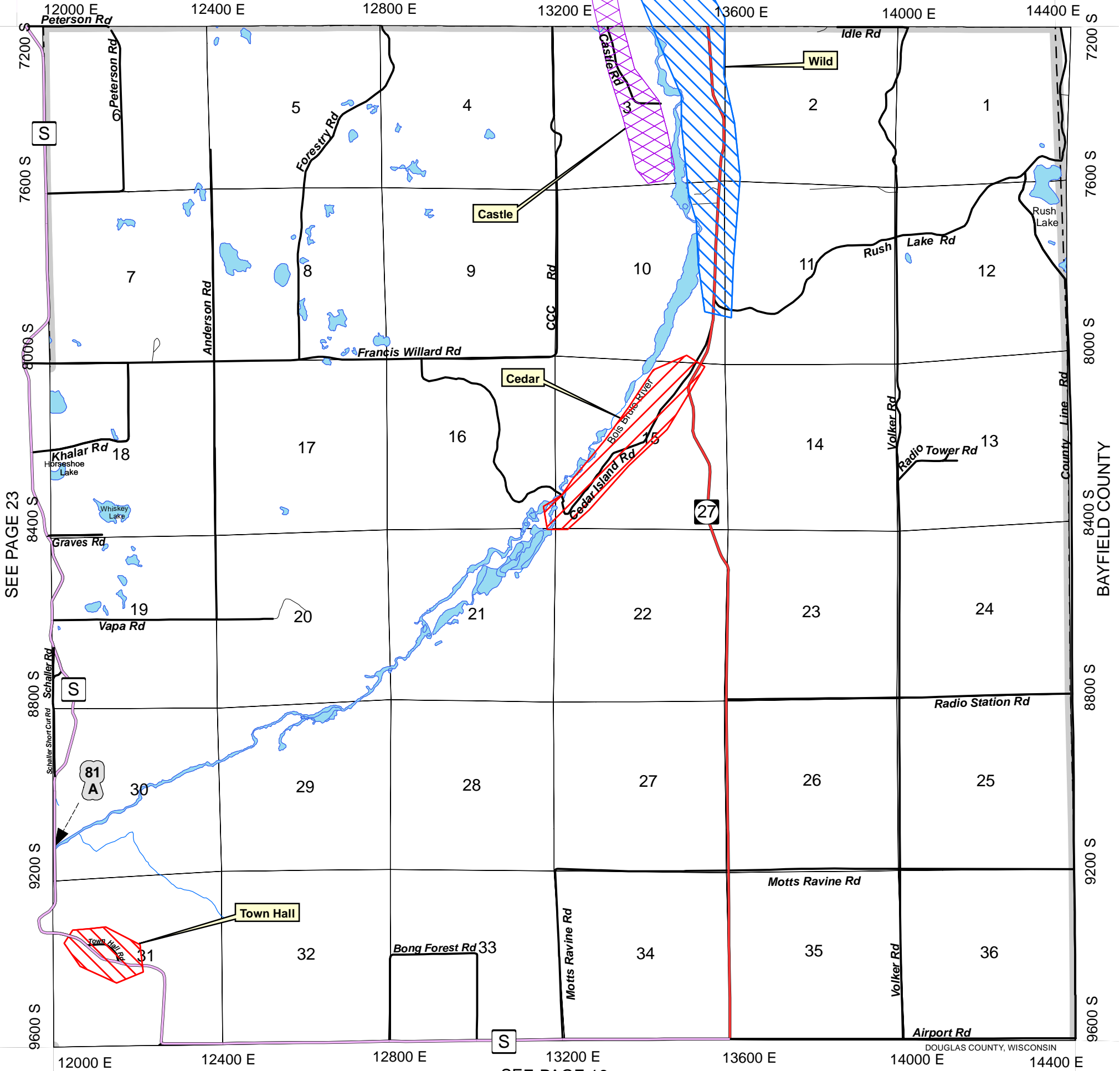
				37	38
31	32	33	34	35	36
25	26	27	28	29	30
19	20	21	22	23	24
13	14	15	16	17	
7	8	9	10	11	12
1	2	3	4	5	6

ZONE	ADDRESSES
Beauregard	19
Cathrine	29
Circle	12+15
Decoy	5+19
Ellison	2+24
Loon	10

ZONE	ADDRESSES
Murray	17
Point	28
Rock	23
Sand	15
Tower	30



SEE PAGE 30

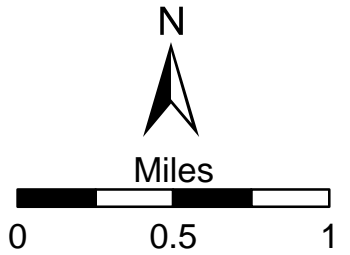


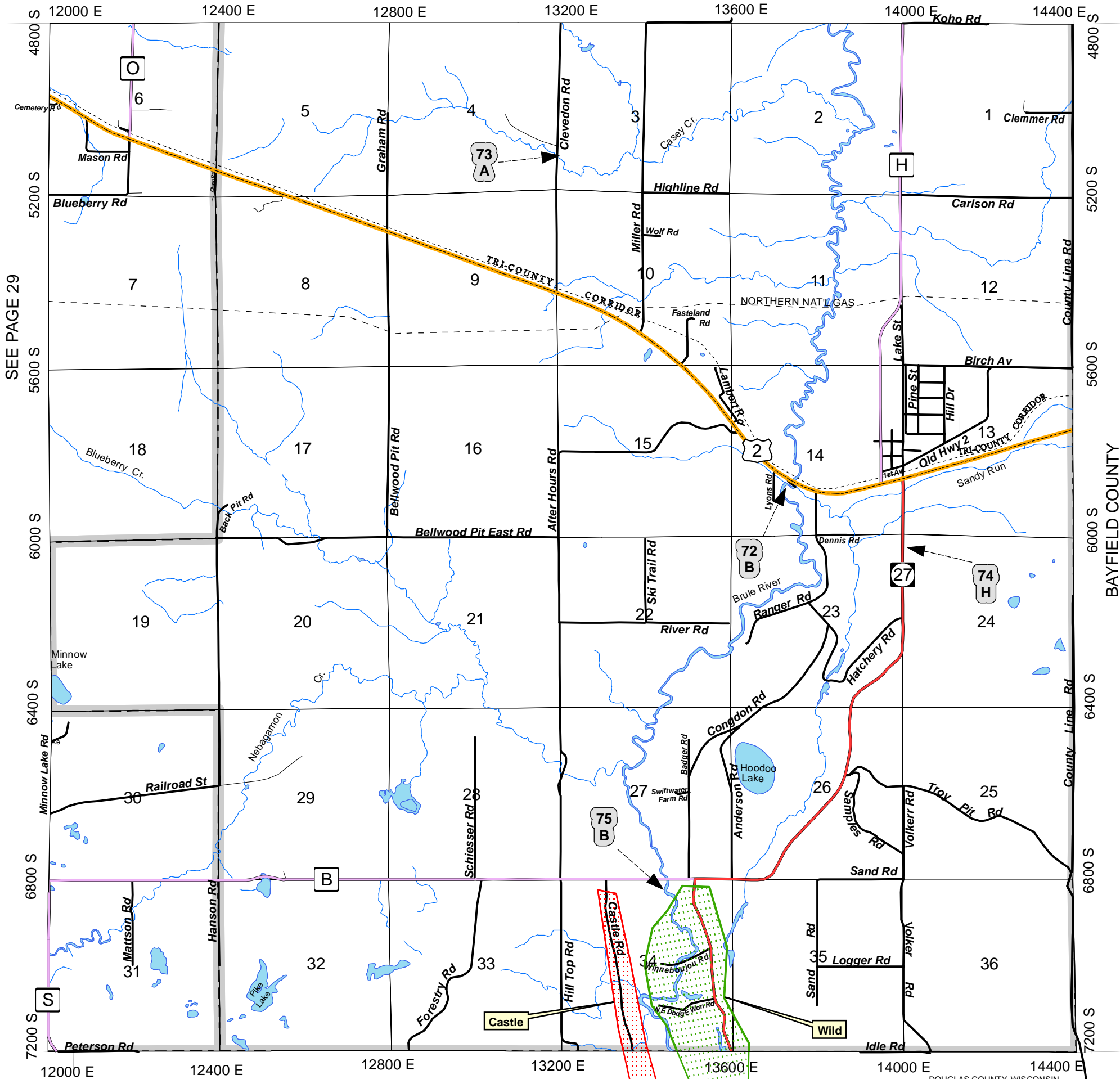
SEE PAGE 23

SEE PAGE 18

				37	38
31	32	33	34	35	36
25	26	27	28	29	30
19	20	21	22	23	
13	14	15	16	17	18
7	8	9	10	11	12
1	2	3	4	5	6

ZONE	ADDRESSES
Castle	7
Cedar	10
Town Hall	1
Wild	30





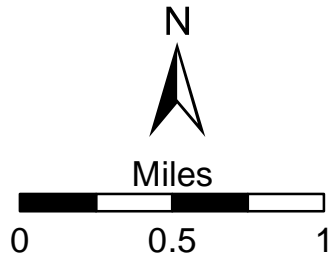
SEE PAGE 29

SEE PAGE 24

DOUGLAS COUNTY, WISCONSIN

				37	38
31	32	33	34	35	36
25	26	27	28	29	
19	20	21	22	23	24
13	14	15	16	17	18
7	8	9	10	11	12
1	2	3	4	5	6

ZONE	ADDRESSES
Castle	7
Wild	30



## ROAD INDEX

<i>Road Name</i>	<i>SEC</i>	<i>PAGE</i>	<i>Road Name</i>	<i>SEC</i>	<i>PAGE</i>	<i>Road Name</i>	<i>SEC</i>	<i>PAGE</i>	<i>Road Name</i>	<i>SEC</i>	<i>PAGE</i>	<i>Road Name</i>	<i>SEC</i>	<i>PAGE</i>
16th St	15	33	Baldwin Av	25	16	Berg Park Rd	14	28	Business 53	26	16	Clara Barton Rd	34	27
16th St	16	33	Baldwin Av	26	16	Berg Park Rd	15	28	Business 53	35	16	Clara Barton Rd	36	27
18th St. Rd	26	28	Baldwin Av	27	16	Berg Park Rd	16	28	Business 53	36	16	Clay Av	15	38
18th St. Rd	35	28	Baldwin Av	28	16	Berge Rd	01	19	Bustrak Rd	17	36	Clay Rd	11	36
1st Av	14	30	Ball Park	06	5	Bergeman Rd	24	4	BUTLER AV	03	32	Clear Lake Rd	10	4
1st Av	35	29	Ball Park Dr	06	5	Bergen Spring Rd	13	4	BUTLER AV	10	32	Clear Lake Rd	11	4
1st Av N	35	29	Ball Park Rd	26	3	Berger Rd	30	6	Cabin La	09	12	Clear Lake Rd	15	4
1st St N	35	29	BallPark Rd	04	22	Berglund Rd	12	34	Cabin La	10	12	Clemmer Rd	01	30
22 Rd	03	28	Balsam Av	24	16	Bergstrom Rd	22	29	Cabin La	11	12	Clevedon Rd	10	30
22 Rd	10	34	Balsam Av	25	16	Berquist Dr	06	5	Cabin La	12	12	Clevedon Rd	10	36
22 Rd	15	34	Balsam Bend Rd	33	38	Berry La	10	22	Cabin La	17	12	Clevedon Rd	15	38
22 Rd	22	34	Balsam Dr	08	29	Big Balsam Rd	15	19	Callie La	36	29	Clevedon Rd	16	36
22 Rd	27	34	Balsam Dr	26	22	Big Balsam Rd	21	19	Camelot La	31	11	Clevedon Rd	21	36
22 Rd	34	34	Bankey Rd	36	29	Big Beaver Rd	23	2	Camp Amnicon Rd	06	34	Clevedon Rd	22	38
2nd Av	14	30	BANKS AV	03	32	Bill Ramel Rd	04	10	Camp Amnicon Rd	07	34	Clevedon Rd	28	36
2nd Av	35	29	BANKS AV	10	32	Billier Lp	35	16	Camp Amnicon Rd	31	34	Clevedon Rd	28	38
2nd Av N	35	29	BARDON AV	01	32	BILLINGS DR	04	32	Camp Amnicon Rd	32	34	Clevedon Rd	33	36
3rd Av	13	31	Bardon Creek Rd	20	35	BIRCH AV	02	32	Camp Amnicon Rd	33	34	Clevedon Rd	33	38
3rd Av	14	30	Bardon Creek Rd	21	35	Birch Av	12	30	Camp Nebagamon Dr	35	29	Cleveland Rd	02	23
3rd Av	35	29	Bardon Creek Rd	22	35	Birch Haven La	27	29	Camp Rd	12	20	Cleveland Rd	35	29
3rd Av N	35	29	Barnes Rd	03	25	Birch La	31	4	Caragen Rd	10	19	Cloverdale Dr	25	33
3rd St	26	29	Barnes Rd	33	31	Birch Tr	25	31	Carignan Rd	33	32	CNTY HWY A	12	32
3rd St N	26	29	Barron Dr	26	12	Bird La	36	3	Carlson Rd	08	14	CNTY HWY A	13	32
3rd St N	35	29	Barsness Rd	26	34	Bird Rd	14	10	Carlson Rd	12	30	Cnty Road A	01	20
42ND AV E	01	32	Bartholomew Rd	12	34	Bird Sanctuary Rd	11	10	Carlson Rd	28	29	Cnty Road A	01	26
42ND AV E	06	33	Bartlett Rd	19	4	Bird Sanctuary Rd	12	10	Carlson Rd	33	29	Cnty Road A	02	14
4th Av	35	29	Bartlett Rd	24	3	Bird Santuary Rd	10	10	Carnegie St	13	31	Cnty Road A	02	20
4th St	26	16	Bartlett Rd	25	3	Black Bear Rd	13	32	Carol Ct	29	5	Cnty Road A	11	14
51ST AV E	04	33	Bass Lake Rd	01	4	Black Widow Rd	08	4	Carps Creek Rd	02	3	Cnty Road A	12	20
52ND AV E	04	33	Bass Lake Rd	02	4	Blackburn Rd	25	5	Carps Creek Rd	11	3	Cnty Road A	12	26
53RD AV E	04	33	Bass Lake Rd	09	4	Blackburn Rd	26	5	Carps Creek Rd	14	3	Cnty Road A	13	14
54TH AV E	04	33	Bass Lake Rd	10	4	Blackburn Rd	36	5	Carvala Rd	09	35	Cnty Road A	13	16
57TH AV E	04	33	Bass Lake Rd	11	4	Bloomquist Rd	22	36	Carvala Rd	10	35	Cnty Road A	13	20
5th Av N	35	29	Bass Lake Rd	16	4	Blue Jay Dr	02	23	Castle Rd	34	30	Cnty Road A	13	26
5th St	26	16	Bass Lake Rd	20	4	Blue Ribbon Tr	13	4	Caterpillar Rd	35	33	Cnty Road A	14	14
71ST ST	04	32	Bass Lake Rd	21	4	Blueberry Rd	01	29	Catherine Lake Rd	36	18	Cnty Road A	14	20
Abrahamson Rd	07	28	Bass Lake Rd	33	17	Blueberry Rd	06	30	CCC Rd	03	24	Cnty Road A	16	15
Access Rd	36	10	Bass Lake Rd	36	10	Blueberry Rd	34	11	CCC Square Rd	34	36	Cnty Road A	17	15
Acorn Dr	31	11	Batling Lp	02	10	Blueberry Rd	35	11	CCC Square Rd	35	36	Cnty Road A	17	17
After Hours Rd	15	30	Baumgartner Rd	10	26	Bluff Creek Tr	08	27	CEDAR AV	02	32	Cnty Road A	18	17
After Hours Rd	21	30	Baumgartner Rd	11	26	Boat Landing Rd	34	34	Cedar Av	25	16	Cnty Road A	19	17
After Hours Rd	28	30	Baumgartner Rd	14	26	Bolognesi Rd	25	29	Cedar Dr	35	38	Cnty Road A	19	18
Aho Rd	10	35	BAXTER AV	02	32	Bond Lake Estates Rd	28	4	Cedar Island Rd	15	24	Cnty Road A	20	17
Ahola Rd	36	35	Bayfield Rd	01	27	Bond Leader Lake Rd	21	4	Cedar Rd	32	35	Cnty Road A	20	18
Ahrens Dr	29	5	Bayfield Rd	01	28	Bond Leader Lake Rd	27	4	Cemetery Rd	01	29	Cnty Road A	21	17
Airport Rd	35	24	Bayfield Rd	03	29	Bondwood Rd	20	4	Cemetery Lp	13	36	Cnty Road A	22	15
Airport Rd	36	24	Bayfield Rd	04	28	Bong Dr	07	29	Cemetery Rd	01	4	Cnty Road A	22	17
Akenson Av	33	12	Bayfield Rd	04	29	Bong Forest Rd	33	24	Cemetery Rd	02	10	Cnty Road A	23	18
Albany Av	03	32	Bayfield Rd	05	29	Bonnie Johnson Rd	28	4	Cemetery Rd	03	10	Cnty Road A	24	16
Albright Rd	15	32	Bayfield Rd	06	12	Booker Rd	23	20	Cemetery Rd	06	29	Cnty Road A	24	17
Alcott Av	12	31	Bayfield Rd	06	28	Boop Rd	24	3	Cemetery Rd	06	30	Cnty Road A	24	20
Alexander Lake Landind	12	5	Bayfield Rd	06	29	Boughner Rd	36	3	Cemetery Rd	07	33	Cnty Road A	24	26
Alexander Lake Landing	12	5	Bayfield Rd	31	34	Boulder Dr	36	16	Cemetery Rd	10	10	Cnty Road A	24	32
Alexander Lake Lp	12	5	Bayfield Rd	31	35	Bounty Rd	11	8	Cemetery Rd	12	4	Cnty Road A	25	15
Alexander Trail Rd	12	5	Bayfield Rd	32	34	Bounty Rd	19	15	Cemetery Rd	12	34	Cnty Road A	25	16
Alfalfa La	06	36	Bayfield Rd	33	34	Bounty Rd	36	14	Cemetery Rd	24	4	Cnty Road A	25	18
Allen Rd	20	26	Bayfield Rd	33	35	Brackets Corner Rd	02	38	Cemetery Rd	26	16	Cnty Road A	25	20
Ames Rd	22	32	Bayfield Rd	34	34	BRADFORD AV	03	32	Cemetery Rd	27	16	Cnty Road A	25	26
Amnicon River Rd	03	34	Bayfield Rd	35	33	Brancel Rd	24	16	Cemetery Rd	31	11	Cnty Road A	26	16
Amnicon River Rd	11	34	Bayfield Rd	35	34	Brandt Rd	24	32	Cemetery Rd	34	16	Cnty Road A	27	16
Amnicon River Rd	34	34	Be Ware Rd	31	4	Brannan Rd	19	28	Cemetery Rd	34	29	Cnty Road A	27	18
Anderson La	02	22	Beach Av	25	16	Brannan Rd	24	27	Center Bird Rd	15	10	Cnty Road A	28	16
Anderson Rd	07	14	Beach Rd	34	34	Brannan Rd	26	27	Center North Line Rd	30	35	Cnty Road A	28	18
Anderson Rd	08	24	Beach St	25	16	Breizzman Lake Rd	11	19	Center Westline Rd	01	28	Cnty Road A	29	16
Anderson Rd	14	34	Bear Lake Rd	15	14	Breizzman Lake Rd	14	19	CENTRAL AV	02	32	Cnty Road A	30	16
Anderson Rd	17	24	Bear Rd	20	36	Breizzman Lake Rd	22	19	CENTRAL AV	03	32	Cnty Road A	35	20
Anderson Rd	26	30	Bear Tree Rd	27	2	Breizzman Lake Rd	27	19	Central Av	13	30	Cnty Road A	36	20
Andrews Rd	30	1	Beaupre Dr	26	16	Breizzman Lake Rd	35	19	Chain Lake Rd	11	5	Cnty Road A	36	26
Andrews Rd	31	1	Beauregard Lake Rd	01	12	Brill Rd	12	20	Chain Lake Rd	16	5	Cnty Road A	36	32
Anna Niemi Rd	15	36	Beauregard Lake Rd	02	12	Britton Rd	31	26	Chain Lake Rd	21	5	Cnty Road AA	13	16
Antler Inn Rd	25	4	Beauregard Lake Rd	03	12	Broadway Av	12	31	Chain Lake Rd	22	5	Cnty Road B	01	21
Antoinas Cir	06	5	Beauregard Lake Rd	22	18	Broadway St	35	29	Chain Lake Rd	28	5	Cnty Road B	01	22
Anttila Rd	14	36	Beauregard Lake Rd	26	18	Brooklyn St	12	31	Cheever Dr	06	5	Cnty Road B	02	21
Apple Lake Rd	06	4	Beauregard Lake Rd	34	18	Brown Rd	33	34	Cheever Rd	21	6	Cnty Road B	02	22
Apple Lake Rd	07	4	Beauregard Lake Rd	35	18	Brule River Rd	10	38	Cheever Rd	28	6	Cnty Road B	03	21
Apple Lake Rd	18	4	Beaver Rd	23	2	Brule River Rd	15	38	Cheever Rd	32	6	Cnty Road B	03	22
Apple Lake Rd	19	4	BeBe Rd	02	16	Brule River Rd	22	38	Cheney Lake Rd	08	18	Cnty Road B	04	19
Apple Lake Rd	30	4	BeBe Rd	03	16	Brule Valley Av	13	30	Cheney Lake Rd	09	18	Cnty Road B	04	21
Arbutus Av	26	16	Beck Rd	31	16	Brush Rd	30	35	Cheney Lake Rd	11	18	Cnty Road B	04	22
Archery Club Rd	36	16	Becks Rd	03	35	Buckley Break	10	3	Cheney Lake Rd	13	17	Cnty Road B	04	23
Ash Av	24	16	Becks Rd	10	35	Buckley Break	11	3	Cheney Lake Rd	14	18	Cnty Road B	05	22
Ashton Rd	28	4	Becks Rd	27	37	Buckley Island Rd	01	3	Cheney Lake Rd	15	18	Cnty Road B	06	19
Aspen Dr	29	11	Beglinger Lake Rd	10	4	Buckley Island Rd	02	3	Cheney Lake Rd	18	18	Cnty Road B	20	26
Aspen Moraine Tr	30	2	Bell Rd	05	4	Buckley Island Rd	06	4	Chicago Av	12	31	Cnty Road B	21	26
Aunet La	21	28	Bellwood Pit East Rd	16	30	Buckley Island Rd	09	3	Chicago Av	13	31	Cnty Road B	22	26
Autio Rd	24	35	Bellwood Pit Rd	16	30	Buffalo Av	12	31	Chipmunk Hollow Rd	25	3	Cnty Road B	24	25
Autio Rd	25	35	Bellwood Pit Rd	20	30	Buffalo Lake Rd	35	4	Chippewa Dr	06	5	Cnty Road B	24	26
Autio Rd	26	35	Bellwood Pit Rd	29	30	Bunch Rd	18	17	Christensen Rd	26	34	Cnty Road B	25	25
Autio Rd	30	36	Benedickt Rd	08	19	Burger Rd	03	19	Christinsen Rd	36	3	Cnty Road B	25	29
Auunti Rd	23	35	Bennett Rd	14	22	Burhans Rd	25	38	Church Rd	04	23	Cnty Road B	26	26
Back 80 Rd	14	23	Bennett Rd	15	22	Burma Rd	08	10	Church Rd	34	29	Cnty Road B	27	30
Back Pit Rd	18	30	Bennett Rd	16	22	Burning Tree Dr	22	32	CITY LIMITS RD	08	33	Cnty Road B	28	27
Badger La	25	3	Bennett Rd	17	23	Burns Rd	27	5	CITY LIMITS RD	09	33	Cnty Road B	29	27
Badger Rd	27	30	Bennett Rd	21	22	Burns Rd	34	5	Claire Lawler Rd	11	5	Cnty Road B	29	30
Bailey La	28	5	Bennett Rd	21	23	Business 53	01	10	Claire Lawler Rd	09	5	Cnty Road B	30	26
Baker Rd	32	17	Bennett Rd	23	22	Business 53	13	16	Claire Lawler Rd	10	5	Cnty Road B	30	27
Bakken Rd	20	17	Bennett Rd	24	22	Business 53	14	16	Claire Lawler Rd	15	5	Cnty Road B	30	30
Balcsik Rd	07	6	Benson Rd	03	4	Business 53	23	16	Clara Barton Rd	26	27	Cnty Road B	31	28
Balcsik Rd	18	6	Benson Rd	22	32	Business 53	25	16	Clara Barton Rd	28	27	Cnty Road B	31	29



# ROAD INDEX

<i>Road Name SEC PAGE</i>	<i>Road Name SEC PAGE</i>	<i>Road Name SEC PAGE</i>	<i>Road Name SEC PAGE</i>	<i>Road Name SEC PAGE</i>
Cnty Road B 32 25	Cnty Road G 11 5	Cnty Road T 21 3	Copenhagen Rd 12 20	Deer Track Rd 33 3
Cnty Road B 32 28	Cnty Road G 12 5	Cnty Road T 23 2	Copper Mine Lp 12 6	Deer Trail Rd 30 35
Cnty Road B 32 29	Cnty Road G 23 5	Cnty Road T 24 2	Copper Mine Rd 12 6	Degerman Rd 11 29
Cnty Road B 32 30	Cnty Road G 26 5	Cnty Road T 25 3	Copper Mine Rd 15 6	Degerman Rd 14 29
Cnty Road B 33 25	Cnty Road G 35 5	Cnty Road T 25 4	Copper Mine Rd 21 6	Degerman Rd 26 29
Cnty Road B 33 27	Cnty Road H 02 30	Cnty Road T 26 3	Copper Ridge Rd 08 27	DeLeo La 22 29
Cnty Road B 33 30	Cnty Road H 02 36	Cnty Road T 26 4	Corey Av 12 31	Dennis Rd 14 30
Cnty Road B 34 27	Cnty Road H 11 30	Cnty Road T 27 3	Cosgrove Rd 31 11	Denver Rd 36 12
Cnty Road B 34 28	Cnty Road H 11 36	Cnty Road T 27 4	Country Cir 32 11	Depot Rd 02 29
Cnty Road B 34 29	Cnty Road H 13 36	Cnty Road T 28 3	Country Lane Dr 12 31	Detroit St 12 31
Cnty Road B 35 25	Cnty Road H 14 30	Cnty Road T 29 3	County Entrance Rd 10 1	DeVries Rd 28 37
Cnty Road B 35 29	Cnty Road H 14 36	Cnty Road T 29 4	County Line Rd 01 18	DIAGONAL ST 04 33
Cnty Road B 36 28	Cnty Road H 23 36	Cnty Road T 30 3	County Line Rd 01 24	Dietz Rd 01 13
Cnty Road B 36 29	Cnty Road H 24 36	Cnty Road T 30 4	County Line Rd 01 30	DL La 02 22
Cnty Road BB 01 19	Cnty Road H 26 36	Cnty Road T 31 1	County Line Rd 01 36	Doetch La 13 12
Cnty Road BB 03 19	Cnty Road H 35 36	Cnty Road T 31 4	County Line Rd 02 02	Doetch La 16 12
Cnty Road BB 06 20	Cnty Road H 36 38	Cnty Road T 32 1	County Line Rd 12 18	Doetch La 17 12
Cnty Road BB 10 19	Cnty Road K 03 27	Cnty Road T 33 1	County Line Rd 12 30	Doetch La 18 12
Cnty Road BB 11 19	Cnty Road K 10 27	Cnty Road T 33 4	County Line Rd 12 36	Doetch La 22 12
Cnty Road C 01 25	Cnty Road K 15 27	Cnty Road T 34 1	County Line Rd 13 24	Doetch La 23 12
Cnty Road C 02 25	Cnty Road K 15 33	Cnty Road T 35 4	County Line Rd 25 24	Doherty Rd 35 35
Cnty Road C 05 25	Cnty Road K 22 27	Cnty Road T 36 3	County Line Rd 25 30	Dopp Rd 12 32
Cnty Road C 05 26	Cnty Road K 22 33	Cnty Road U 18 34	County Line Rd 36 2	Dougs Cir 36 29
Cnty Road C 06 26	Cnty Road K 27 27	Cnty Road U 20 34	County Line Rd 36 24	Dowling Lake East Rd 18 21
Cnty Road C 08 25	Cnty Road K 27 33	Cnty Road U 28 34	County Line Rd 36 30	Dowling Lake West Rd 13 20
Cnty Road C 09 25	Cnty Road K 34 33	Cnty Road UU 13 33	County Line Rd 36 36	Downs Rd 21 4
Cnty Road C 10 25	Cnty Road L 03 21	Cnty Road UU 14 33	Cox Av 15 33	Drolson Rd 09 19
Cnty Road C 14 32	Cnty Road L 11 21	Cnty Road UU 18 34	Coyote Dr 19 10	Drolson Rd 16 19
Cnty Road C 23 32	Cnty Road L 14 21	Cnty Road UU 24 33	Craig Rd 31 27	Dry Landing Rd 34 2
Cnty Road C 24 32	Cnty Road L 20 23	Cnty Road V 08 28	Cranberry Lake Rd 18 4	Duck Pond Rd 32 18
Cnty Road C 25 32	Cnty Road L 21 22	Cnty Road V 13 27	Cranberry Lake Rd 19 4	Dump Rd 01 29
Cnty Road C 25 33	Cnty Road L 21 23	Cnty Road V 17 28	Cranberry Landing Rd 25 3	Dump Rd 12 29
Cnty Road C 26 33	Cnty Road L 22 22	Cnty Road V 18 28	Cranberry Narrows Rd 25 3	Dump Rd 13 18
Cnty Road C 27 33	Cnty Road L 23 21	Cnty Road V 22 27	Cranberry Rd 30 11	Dump Rd 18 19
Cnty Road C 28 33	Cnty Road L 23 22	Cnty Road V 23 27	Crandell Av 12 31	Dump Rd 25 29
Cnty Road C 29 33	Cnty Road L 24 22	Cnty Road W 10 25	Crestview La 21 11	Dump Rd 28 26
Cnty Road C 30 33	Cnty Road L 25 21	Cnty Road W 16 25	Crestview La 22 11	During Rd 03 26
Cnty Road C 30 34	Cnty Road L 28 22	Cnty Road W 24 31	Crestview La 25 11	E 1ST ST 04 33
Cnty Road C 32 32	Cnty Road L 29 22	Cnty Road W 26 31	Crestview La 26 11	E 2ND ST 04 33
Cnty Road C 33 32	Cnty Road L 30 22	Cnty Road W 28 25	Crooked Lake Rd 12 5	E 2nd St 25 16
Cnty Road D 01 28	Cnty Road L 30 23	Cnty Road W 31 31	Crooked Lake Rd 13 5	E 3RD ST 04 33
Cnty Road D 06 29	Cnty Road M 13 9	Cnty Road W 32 31	Crooked Lake Rd 16 6	E 3rd St 25 16
Cnty Road D 12 28	Cnty Road M 13 10	Cnty Road W 33 25	Crooked Lake Rd 18 6	E 4TH ST 04 33
Cnty Road D 13 28	Cnty Road M 14 8	Cnty Road Y 01 12	Crosshaw Rd 07 17	E 4th St 25 16
Cnty Road D 18 35	Cnty Road M 14 9	Cnty Road Y 02 4	Crossover Rd 19 28	E 5th St 25 16
Cnty Road D 19 35	Cnty Road M 14 10	Cnty Road Y 05 4	Crossover Rd 20 28	E 6TH ST 04 33
Cnty Road D 24 28	Cnty Road M 15 8	Cnty Road Y 06 4	Crotte Brook Rd 01 2	E RIVERSIDE DR 06 32
Cnty Road D 25 34	Cnty Road M 15 9	Cnty Road Y 12 12	Crotte Brook Rd 05 3	E RIVERSIDE DR 07 32
Cnty Road D 31 35	Cnty Road M 15 10	Cnty Road Y 13 12	Crotte Brook Rd 07 3	Eagle Heights Rd 17 4
Cnty Road D 36 28	Cnty Road M 16 8	Cnty Road Y 23 12	Crotte Brook Rd 27 9	Eagle Point Rd 31 4
Cnty Road E 01 16	Cnty Road M 16 9	Cnty Road Y 24 12	Crotte Brook Rd 33 9	Eagle Rock Cir 25 12
Cnty Road E 02 16	Cnty Road M 16 10	Cnty Road Y 25 18	Crotte Brook Tr 01 2	East Bondwood Rd 20 4
Cnty Road E 03 22	Cnty Road M 17 9	Cnty Road Y 25 18	Crotte Brook Tr 12 2	East Copper Mine Rd 20 6
Cnty Road E 04 33	Cnty Road M 17 10	Cnty Road Y 26 12	Crystal Beach Rd 25 12	East Fire Lane Rd 04 11
Cnty Road E 05 28	Cnty Road M 18 10	Cnty Road Y 31 10	Crystal Lake Public 24 3	East Fire Lane Rd 05 11
Cnty Road E 08 28	Cnty Road O 05 36	Cnty Road Y 31 11	Crystal Lake Rd 13 3	East Fire Lane Rd 06 11
Cnty Road E 09 33	Cnty Road O 06 30	Cnty Road Y 31 12	Crystal Lake Rd 18 4	East Fire Lane Rd 31 17
Cnty Road E 10 22	Cnty Road O 08 36	Cnty Road Y 32 11	Crystal Lake Rd 24 3	East Fire Lane Rd 32 17
Cnty Road E 12 16	Cnty Road O 17 36	Cnty Road Y 32 12	Crystal Lake Rd 25 3	East Fire Lane Rd 33 17
Cnty Road E 15 22	Cnty Road O 19 36	Cnty Road Y 33 10	Crystal Lake Rd 26 3	East Homestead Rd 08 29
Cnty Road E 15 33	Cnty Road O 30 36	Cnty Road Y 33 11	Culhane Rd 11 36	East Homestead Rd 09 29
Cnty Road E 16 28	Cnty Road O 31 36	Cnty Road Y 33 12	Culhane Rd 14 36	East Lake Bl 01 23
Cnty Road E 16 33	Cnty Road P 03 23	Cnty Road Y 34 10	Culver Rd 15 33	East Lake Bl 36 29
Cnty Road E 17 28	Cnty Road P 04 23	Cnty Road Y 34 11	Culver Rd 16 33	East Lakeview Rd 08 29
Cnty Road E 22 22	Cnty Road P 06 29	Cnty Road Y 34 12	CUMMING AV 02 32	East Lyman Lake Rd 15 21
Cnty Road E 22 28	Cnty Road P 07 29	Cnty Road Y 35 11	Cummings Rd 34 7	East Mail Rd 01 5
Cnty Road E 22 33	Cnty Road P 08 17	Cnty Road Y 35 12	Cut-Across Rd 25 4	East Mail Rd 01 6
Cnty Road E 23 22	Cnty Road P 08 29	Cnty Road Y 36 10	Cut-Across Rd 35 2	East Mail Rd 02 6
Cnty Road E 23 33	Cnty Road P 10 23	Cnty Road Y 36 11	Cut-Across Rd 36 2	East Mail Rd 03 6
Cnty Road E 25 33	Cnty Road P 15 23	Cnty Road Y 36 18	Cut-A-Cross Rd 29 17	East Mail Rd 04 6
Cnty Road E 26 22	Cnty Road P 16 23	Cnty Road Z 13 32	Cut-A-Cross Rd 32 17	East Mail Rd 05 6
Cnty Road E 26 33	Cnty Road P 16 29	Cnty Road Z 15 33	Cutaway Rd 07 11	East Mail Rd 06 6
Cnty Road E 27 28	Cnty Road P 17 29	Cnty Road Z 16 33	Cutaway Rd 12 10	East Mail Rd 12 5
Cnty Road E 30 34	Cnty Road P 17 35	Cnty Road Z 17 33	Cut-A-Way Rd 13 10	East Mail Rd 26 12
Cnty Road E 32 34	Cnty Road P 19 35	Cnty Road Z 18 33	Cutter Rd 15 33	East Mail Rd 35 12
Cnty Road E 34 28	Cnty Road P 20 35	Cnty Roads B&P 03 23	Cutter Rd 23 33	East Robin La 35 29
Cnty Road E 35 22	Cnty Road P 21 23	Cnty Roads B&P 34 29	Dahlberg Pkwy 26 16	East Spider Lake Rd 04 4
Cnty Road EE 21 28	Cnty Road P 21 29	Cnty Roads C&A 24 32	Dairy Queen Rd 36 29	East Spider Lake Rd 05 4
Cnty Road F 02 29	Cnty Road P 22 23	Cnty Roads C&A 25 32	Daisy Rd 01 3	East Spider Lake Rd 08 4
Cnty Road F 03 29	Cnty Road P 22 29	Colby Rd 01 35	Damen Dr 28 5	Eastman Rd 18 27
Cnty Road F 11 29	Cnty Road P 27 29	Colby Rd 04 34	Danielson Rd 07 36	Eastman Rd 19 27
Cnty Road F 14 29	Cnty Road P 28 23	Colby Rd 10 34	Danielson Rd 08 36	Eau Claire Acres Cir 33 12
Cnty Road F 15 35	Cnty Road P 29 35	Colby Rd 12 35	Darrow Rd 02 26	Eau Claire St 22 33
Cnty Road F 22 35	Cnty Road P 31 35	Colby Rd 13 35	Darrow Rd 11 26	Edquist Rd 02 21
Cnty Road F 23 29	Cnty Road P 33 23	Columbia St 13 31	Darrow Rd 14 26	Edstrom Rd 12 34
Cnty Road F 25 29	Cnty Road S 01 23	Colville Rd 18 17	Darrow Rd 23 26	Efaw La 16 23
Cnty Road F 27 35	Cnty Road S 06 24	Commisky Rd 05 18	Darrow Rd 23 32	Ekelund Rd 03 19
Cnty Road F 34 35	Cnty Road S 07 24	Commisky Rd 09 18	Darrow Rd 26 32	Ellen Smith Rd 22 16
Cnty Road F 35 29	Cnty Road S 12 23	Commisky Rd 16 18	Darrow Rd 35 32	Ellen Smith Rd 23 16
Cnty Road F 35 35	Cnty Road S 13 23	Commisky Rd 21 18	Darwin's Loop 36 2	Ellen Smith Rd 27 16
Cnty Road FF 18 36	Cnty Road S 19 24	Commisky Rd 28 18	Davidson Rd 08 34	Ellison Lake Rd 24 18
Cnty Road FF 19 36	Cnty Road S 24 23	Commisky Rd 33 18	Davis Dr 11 34	Ellison Lake Rd 25 18
Cnty Road FF 20 36	Cnty Road S 30 24	Community Church Rd 30 5	Dead End Rd 26 36	Ellison Rd 04 26
Cnty Road FF 21 36	Cnty Road S 31 24	Congdon Rd 23 30	Dedham Rd 01 25	Elm Av 25 16
Cnty Road FF 22 36	Cnty Road S 31 30	Congdon Rd 26 30	Dedham Rd 07 26	Elm Rd 01 28
Cnty Road FF 23 35	Cnty Road S 32 24	Congdon Rd 27 30	Dedham Rd 13 25	Elm Rd 06 29
Cnty Road FF 23 36	Cnty Road S 33 24	Conley Rd 30 27	Dedham Rd 24 25	Empire Landing Rd 05 3
Cnty Road FF 24 35	Cnty Road S 34 24	Connors Meadow Rd 05 12	Deer Print Rd 22 28	Engdahl Rd 10 34
Cnty Road FF 24 36	Cnty Road T 08 2	Connors Meadow Rd 08 12	Deer Track Rd 27 3	Engine Hill Rd 32 8
Cnty Road G 05 5	Cnty Road T 10 2	Connors Meadow Rd 17 12	Deer Track Rd 28 3	Engine Hill Rd 33 8
Cnty Road G 06 5	Cnty Road T 11 2	Connors Meadow Rd 20 12	Deer Track Rd 29 3	Engstad Rd 19 17
Cnty Road G 09 5	Cnty Road T 14 2	Connors Meadow Rd 29 12	Deer Track Rd 31 3	Erickson Creek Rd 05 15
Cnty Road G 10 5	Cnty Road T 19 3	Copeland Rd 05 10	Deer Track Rd 32 3	Erickson Rd 24 34

## ROAD INDEX

<i>Road Name</i>	<i>SEC</i>	<i>PAGE</i>	<i>Road Name</i>	<i>SEC</i>	<i>PAGE</i>	<i>Road Name</i>	<i>SEC</i>	<i>PAGE</i>	<i>Road Name</i>	<i>SEC</i>	<i>PAGE</i>	<i>Road Name</i>	<i>SEC</i>	<i>PAGE</i>
Erie St	12	31	Germann Rd	30	12	Heyer Rd	18	17	JOHN AV	10	32	Lasch La	29	29
Erkkila Rd	18	35	Geshn Rd	36	3	High Landing Rd	26	36	JOHN AV	15	32	Lasch La	32	29
Erlanson Rd	31	4	Geskey Rd	31	17	High Line Rd	14	2	John Schmidt Rd	36	20	Lavoy Rd	32	17
Eskelson Rd	01	26	Geskey Rd	32	17	High School Lp	34	35	John Turk Dr	12	31	Lawler Bridge Rd	03	5
Eskelson Rd	06	27	Giesen Dr	26	16	Highline Rd	10	30	Johnson Rd	02	6	Lawler Bridge Rd	10	5
Eskolin Rd	23	35	Giffin La	16	23	HILL AV	01	32	Johnson Rd	05	27	Lawler Bridge Rd	33	11
Esselstrom Rd	18	34	Gillespie Rd	27	28	Hill Dr	13	30	Johnson Rd	12	36	Lawler Tr	10	5
Estness Rd	11	29	Gladys Dr	25	16	Hill Rd	19	36	Johnson Rd	16	34	Leader Lake Rd	22	4
Estway Rd	32	17	Glonchek Rd	02	34	Hill Rd	30	36	Johnson Rd	32	7	Leader Lake Rd	25	4
Evalts Rd	24	35	Gogebic St	07	32	Hill Top Dr	35	16	Johnson Rd	32	33	Leader Lake Rd	26	4
Evans La	18	29	Golf Course Rd	25	12	Hill Top Rd	33	30	Johnson Rd	34	12	Leader Lake Rd	27	4
Evans Rd	21	36	Golf Course Rd	25	34	Hillside St	36	16	Joki Rd	06	35	Lebard La	29	29
Evergreen Av	25	16	Golf Course Rd	30	35	Hilpiper Rd	08	25	Jondreau Rd	30	36	Lee Rd	29	33
Evergreen Av	26	16	Gonschorek Lp	34	35	Hines Rd	19	28	Jones St	27	33	Lee Rd	36	1
Evergreen Dr	24	18	Gordon Heights Cir	01	4	Hjalmer BI	24	18	Journeys End La	31	4	Lee St	32	5
Evergreen La	13	30	Gouge Dr	26	16	HODGE AV	03	32	K ST	01	32	Lees Rd	13	4
Evergreen Rd	07	36	Graham Rd	04	30	Hoeftling Dr	26	38	Kaarto Rd	06	35	Legg Rd	30	5
Evergreen Valley Dr	09	25	Graham Rd	09	30	Hoffman Dr	36	16	Kalion Rd	23	34	Leggate Rd	23	26
EZ St	16	23	Gram Rd	30	4	Hoffmocker Rd	09	25	Kansy Rd	27	32	Leggate Rd	26	26
Fairbanks Rd	26	11	Grand Av	09	33	Hokkala Rd	13	35	Kanyuh Rd	21	4	Lehto Rd	36	36
Fairview Rd	13	20	Grand Av	12	31	Holly Lucius Rd	01	10	Kapsalis Av	15	34	Lenroot Av	25	16
Falk Rd	36	27	Grand Av	16	33	Holly Lucius Rd	02	10	Karky Rd	22	32	Lenroot Rd	23	36
Fall Rd	29	14	Granlund Rd	17	36	Holly Lucius Rd	35	16	Karna Rd	24	35	Leonard Rd	15	36
Farmer La	32	28	Granquist Rd	23	33	Holly Lucius Rd	36	16	Karras Rd	23	22	Leppala Rd	15	36
Fasteland Rd	10	30	Gravel Pit Rd	17	29	Holmes Camp Rd	27	9	Kauppi Rd	25	36	Leppanen Rd	25	36
Favell St	36	16	Graves Rd	03	25	Holms Rd	21	27	Keinonen Rd	24	36	Leusman Rd	03	10
Ferguson Rd	03	10	Graves Rd	10	25	Homestead La	10	23	Keith Rd	35	26	Leusman Rd	04	10
Ferguson Rd	04	10	Graves Rd	18	24	Homestead Rd	07	29	Keller La	05	22	Leusman Rd	05	10
Ferguson Rd	09	10	Graves Rd	36	29	Honeymoon Point Rd	01	23	Kellogg Rd	29	34	Leusman Rd	06	10
Ferguson Rd	28	16	Gray Ghost Tr	25	19	Hoover Av	09	33	Kelly Rd	23	23	Liautaud Rd	29	4
Ferguson Rd	33	16	Gray La	31	17	Horse Shoe Rd	10	6	Kennedy Rd	36	3	Lidberg Bridge Rd	02	5
Findlay Rd	35	33	Green Acres Rd	32	38	Hudacek Rd	10	26	Kens Rd	24	3	Lidberg Bridge Rd	11	5
Finn Point Rd	12	20	Gregerson Rd	01	15	Hudacek Rd	22	21	Kent Rd	22	28	Lidberg Bridge Rd	35	11
Finn Rd	04	26	Gregerson Rd	30	22	Hughes Av	26	16	Kerwin Rd	35	32	Lien Rd	20	27
Finstad Dr	31	11	Grouse Rd	14	10	Hughes Rd	16	2	Kerwin Rd	36	32	Lien Rd	30	27
Fir Dr	36	34	Grouse Rd	23	10	HUGHITT AV	03	32	Khalar Rd	18	24	Lighthouse Rd	31	4
Fire Hill Rd	31	10	Grover Av	12	31	HUGHITT AV	10	32	Kimbal Lake Rd	03		Lily Pad Lake Rd	17	5
Fire Hill Rd	35	9	Gruhke Rd	03	13	HUGHITT AV	15	32	Kimbal Lake Rd	34	3	LIMITS RD	11	32
Fire Hill Rd	36	9	Gulley Rd	14	35	Humane Soc. Rd	15	33	Kimmes Rd	24	31	Limpach Dr	26	16
Fire Lane Rd	04	11	Gun Club La	28	28	Hungry Bear Tr	07	11	Kingsdale Rd	02	1	Lindberg Rd	26	32
Fire Lane Rd	05	11	Gun Club La	33	28	Hungry Bear Tr	18	11	Kingsdale Rd	05	1	Lindelof Rd	14	20
Fire Tower Ct	35	18	Gustafson Rd	09	26	Hunter Rd	04	26	Kingsdale Rd	06	1	Lindgren Rd	25	35
Fire Tower Rd	01	27	Gustafson Rd	17	35	Hunters Tr	01	14	Kingsdale Rd	31	7	Lindgren Rd	26	35
Fire Tower Rd	22	36	Haag Rd	12	3	Hunters Tr	05	15	Kingsdale Rd	31	8	Lindgren Rd	30	36
Fire Tower Rd	30	23	Haegele Rd	10	4	Huppert Rd	33	33	Kingsdale Rd	33	7	Lindgren Rd	35	35
Fire Tower Rd	32	23	Hagman Rd	25	22	Hurray Rd	32	22	Kingsdale Rd	36	7	Line Rd	10	22
Fire Tower Rd	35	18	Hagman Rd	26	22	Hurst La	27	29	Kingston Av	12	31	Lintula Rd	18	35
Fischer Rd	22	2	Hagman Rd	27	22	Ibsen Rd	01	22	Kip Rd	01	21	Little Balsam Rd	10	19
FISHER AV	02	32	Hakkila Rd	14	35	Ibsen Rd	02	22	Kizlik La	08	23	Little Buck Rd	09	11
FISHER AV	11	32	Hakkinen Rd	36	36	Ibsen Rd	12	22	Kjell Rd	06	17	Little Sand Rd	31	3
Fitch Av	36	29	Half Mile Rd	01	20	Idle Rd	02	24	Klang Rd	16	22	Little Sand Rd	32	3
Flamang Rd	01	11	Halkett Rd	31	37	Indian Beach Rd	25	12	Knoll Rd	25	29	Little Sand Rd	33	3
Flamang Rd	11	11	Halkett Rd	32	37	Industrial Park Rd	26	29	Knudson La	01	22	Little Sand Rd	34	3
Flamang Rd	14	11	Hallberg Rd	04	23	Irondale Av	12	31	Knudson La	36	28	Little Sand Rd	35	3
Flamang Rd	22	11	Hallberg Rd	09	23	Irondale Rd	01	25	Knutson Rd	05	2	Lockman Dr	06	5
Flamang Rd	27	11	HAMMOND AV	03	32	Irondale Rd	06	26	Koedyker Rd	31	4	LOGAN AV	03	32
Flat Lake Rd	04	11	HAMMOND AV	06	33	Irondale Rd	24	31	Koenen Rd	32	27	LOGAN AV	04	32
Flat Lake Rd	09	11	HAMMOND AV	07	33	Irondale Rd	25	31	Koenig Rd	22	32	LOGAN AV	10	32
Flat Lake Rd	16	11	Hammond Av	11	32	Irondale Rd	30	32	Koff Rd	22	4	Logger Rd	35	30
Flat Lake Rd	21	11	HAMMOND RD	10	32	Irondale Rd	31	32	Koho Rd	01	30	Lois La	22	3
Flat Lake Rd	28	11	Hanks Rd	24	25	Irondale Rd	36	31	Korhonan Rd	12	36	Long Lake Rd	29	17
Flowage La	25	10	Hans Hanson Rd	14	34	Island Lake Rd	29	17	Koski Rd	14	36	Long Lake Rd	31	17
Flowage La	26	10	Hanson #1 Rd	34	2	Island Rd	16	23	Kreel Rd	04	6	Loon Lake Rd	13	18
Flowage La	27	10	Hanson #2 Rd	28	2	Island View Rd	13	20	Kreel Rd	08	6	Loon Lake Rd	24	18
Flowage La	28	10	Hanson Rd	08	34	J F Keith Rd	36	10	Kreel Rd	09	6	Loon Song Rd	30	12
Flowage Rd	26	3	Hanson Rd	29	17	J T Johnson Rd	01	25	Kreel Rd	18	6	Loop Rd	25	38
Flowage Rd	31	4	Hanson Rd	32	30	Jack Pine Dr	19	38	Kronberg Rd	26	32	Loop Tr	10	11
Flowage Rd	35	3	Harapat Rd	01	13	Jack Pine Dr	30	38	Kronberg Rd	35	32	Lord Rd	25	16
Follis La	35	28	Harding St	12	31	Jack Pine Dr	36	37	Kunert Rd	10	4	Lord Rd	30	17
Forbes Rd	16	4	Hardwood Rd	25	36	Jack Pine Lp	21	6	Kunz Rd	07	14	Lost Lake Rd	05	4
Forest Rd	09	28	Harju Rd	27	35	Jack Pine Lp	28	6	Lackson Rd	03	28	Lost Lake Rd	07	4
Forest Rd	13	10	Harriet Lake Rd	06	5	Jackacki Rd	11	12	Lackson Rd	10	28	Lost Lake Rd	08	4
Forest Rd	15	28	Harriet Lake Rd	07	5	Jackacki Rd	14	12	Lackson Rd	15	28	Lost Lake Rd	13	3
Forestry Rd	05	24	Harriet Lake Rd	18	5	Jackacki Rd	23	12	Lackson Rd	22	28	Lost Lake Rd	17	18
Fowlers Cir	25	12	Harroun Rd	11	16	Jackpine Av	36	16	Lackson Rd	34	34	Lost Lake Rd	18	4
Fowlers Cir	36	12	Harroun Rd	12	16	Jacksino Rd	24	27	Lackson Rd	35	34	Lost Lake Rd	21	18
Foxboro-Chaffey Rd	07	19	Harter Rd	18	10	Jacksino Rd	25	27	Lagro Rd	32	26	Lost Rd	01	12
Foxboro-Chaffey Rd	19	19	Harvey Cir	26	29	Jacksino Rd	36	27	Lagro Rd	33	26	Lost Rd	11	12
Foxboro-Chaffey Rd	29	19	Harvey Rd	15	38	Jackson Box Grouse Rd	29	15	Lake Av	11	31	Love Rd	10	26
Foxboro-Chaffey Rd	31	20	Hatchery Rd	23	30	Jackson Box Tr	10	9	Lake Av	26	16	Loveland Rd	35	38
Foxboro-Chaffey Rd	33	19	Haugen Dr	07	6	Jackson Box Tr	21	15	Lake Av	35	29	Lower Ox La	08	11
Foxboro-Chaffey Rd	34	19	Haukkala Rd	24	35	Jackson Box Tr	28	15	Lake Av	36	29	Lower Ox La	09	11
Foxboro-Chaffey Rd	35	19	Haukkala Rd	25	35	Jackson Box Tr	34	15	Lake of the Woods Rd	17	17	Lower Ox La	16	11
Foxboro-Chaffey Rd	36	19	Haukkila Rd	18	36	Jackson Dr	19	17	Lake St	12	30	Lucas Av	26	16
Frahm Rd	34	5	Hawkins Av	07	32	Jackson Rd	06	23	Lake St	13	30	Lucas Rd	10	15
Francis Willard Rd	07	24	Haywire Camp Rd	34	34	Jackson Rd	13	22	Lake St Frontage Rd	13	30	Lucas Rd	16	15
Francis Willard Rd	08	24	Hazel Prairie Rd	25	23	Jacobson Rd	24	35	Lakeside St	25	16	Lucas Rd	33	21
Francis Willard Rd	16	24	Hazel Prairie Rd	26	23	Jake Schmidt Rd	30	26	Lakeview Cir	25	12	Lucius Woods	25	16
Francis Willard Rd	17	24	Hazel Prairie Rd	27	23	Jake Schmidt Rd	36	25	Lakewood Dr	31	4	Lund Rd	11	12
Frawley Rd	32	17	Hazel Prairie Rd	28	23	Jamar Rd	15	4	Lakewood Dr	36	3	Lund Rd	22	35
Fred Bear Ridge Rd	22	19	Hedin Rd	36	7	Jamiska Rd	27	35	Lambert La	22	28	Lund Rd	27	22
Fred Bear Ridge Rd	23	19	Heidke Dr	35	16	Jarvi Rd	12	36	Lambert Rd	15	30	Lundeen Rd	07	28
Frye Rd	22	4	Heino Rd	34	35	Jarvi Rd	14	35	LAMBORN AV	02	32	Lundgren Rd	10	29
Gander Lake Rd	21	23	Heinz Dr	29	5	Jelich Rd	01	10	Lancour Rd	20	35	Lundgren Rd	36	27
Gander Rd	22	16	Hendrickson Rd	25	35	Jerrys Rd	29	4	Land Fill Dr	31	11	Lundholm Rd	09	4
Gareth Rd	30	32	Hendrickson Rd	26	35	Jersett Rd	01	17	Landela Rd	10	35	Lundquist La	22	21
Garrison Rd	06	14	Hendrickson Rd	31	33	Jersett Rd	11	17	Landfill La	26	12	Lundquist Rd	04	2
Gehling Rd	03	19	Hendry Rd	18	17	Jersett Rd	15	17	Landmeier Rd	32	5	Lundquist Rd	09	2
Geisert Rd	23	33	Hendry Rd	19	17	Jersett Rd	17	17	Lange Rd	31	34	Luostari Rd	27	37
German Rd	08	12	Hennessy Rd	31	17	Jim Johnson Rd	03	23	Largent Rd	08	36	Lyman Lake Rd	15	21
Germann Rd	06	12	Hermanson Dr	16	34	Jims Dr	18	34	Larson Dr	25	29	Lyman Lake Rd	17	33
Germann Rd	07	12	Hermanson Rd	16	34	Jodell Rd	22	27	Larson Rd	25	26	Lyman Lake Rd	20	33
Germann Rd	20	12	Heyer Rd	07	17	JOHN AV	03	32	Larson Rd	27	1	Lyman Lake Rd	22	21

ROAD INDEX

<i>Road Name SEC PAGE</i>	<i>Road Name SEC PAGE</i>	<i>Road Name SEC PAGE</i>	<i>Road Name SEC PAGE</i>	<i>Road Name SEC PAGE</i>
Lyman Lake Rd 28 21	Minneapolis Av 12 31	N 64TH ST 10 32	Old 53 Rd 36 4	Pearson Rd 36 27
Lyman Lake Rd 29 33	Minneapolis Av 12 31	N 64TH ST 10 32	Old Highway 23 07 31	Peet Dr 26 12
Lynch Rd 12 4	Minnesota St 12 31	N 65TH ST 10 32	Old Highway 23 Rd 07 31	Pelkey Rd 04 19
Lyons Rd 14 30	Minnesuing Acres Dr 08 23	N 65TH ST 10 32	Old Highway 23 Rd 07 31	Pellinoen Rd 15 35
Mabel Nelson Rd 09 27	Minnesuing Acres Dr 09 23	N 66TH ST 10 32	Old Hwy 105 04 32	Pellman Loop Ext 15 35
Madison Av 24 3	Minnesuing Acres Dr 16 23	N 66TH ST 10 32	Old Hwy 105 08 32	Pellman Lp 15 35
Main St 06 29	Minnesuing Acres Dr 17 23	N 66TH ST 10 32	Old Hwy 105 09 32	Perala Rd 21 36
Main St 25 16	Minnesuing Acres Dr 21 23	N 67TH ST 10 32	Old Hwy 11 Rd 16 28	Perala Rd 26 35
Main St 36 29	Minnesuing Rd 10 23	N 67TH ST 10 32	Old Hwy 11 Rd 17 28	Perala Rd 26 35
Maki Rd 16 22	Minnesuing Rd 12 23	N 68TH ST 10 32	Old Hwy 11 Rd 20 28	Perham Rd 05 25
Maki Rd 20 36	Minnow Lake Rd 25 29	N 68TH ST 10 32	Old Hwy 11 Rd 21 28	Perkins Rd 31 7
Maki Rd 21 22	Missabe St 12 31	N 69TH ST 10 32	Old Hwy 11 Rd 21 28	Person Landing Rd 27 3
Manitou Valley Rd 16 26	Mitchell Rd 07 32	N 70TH ST 10 32	Old Hwy 11 Rd 29 28	Person Lp 23 3
Mansky Rd 20 26	Mobile Dr 02 29	N 73RD ST 10 32	Old Hwy 11 Rd 32 28	Peterson Rd 04 35
Maple Av 25 16	MOCCASIN MIKE RD 01 33	N 76TH ST 10 32	Old Hwy 13 08 34	Peterson Rd 06 24
Maple Creek Rd 34 29	MOCCASIN MIKE RD 02 33	N 76th St 15 32	Old Hwy 13 09 34	Peterson Rd 06 24
Maple Dr 05 29	MOCCASIN MIKE RD 02 33	N E Dodg E Won Rd 34 30	Old Hwy 13 16 34	Peterson Rd 09 35
Maple Dr 08 29	MOCCASIN MIKE RD 03 33	Najt Rd 03 21	Old Hwy 13 17 34	Peterson Rd 22 22
Maple Dr Ext 04 29	MOCCASIN MIKE RD 04 33	Najt Rd 10 21	Old Hwy 2 13 30	Peterson Rd 23 22
Maple La 34 35	MOCCASIN MIKE RD 04 33	Nakoda Rd 18 17	Old Hwy 2 13 30	Peterson Rd 28 37
Maple St 14 30	Moen Rd 09 19	Nakoda Rd 19 17	Old Hwy 35 22 32	Peterson Rd 30 19
Maranatha Rd 02 23	Moen Rd 10 19	Nakoma Ct Dr 15 33	Old Hwy 53 06 5	Peterson Rd 31 5
Mare B La 36 29	Mont Du Lac Rd 08 31	Nakoma Ct Dr 15 33	Old Hwy 53 30 11	Peterson Rd 31 5
Marion Av 25 16	Mont Du Lac Rd 08 31	Nakomis Rd 15 33	Old Hwy 53 31 11	Peterson Rd 31 5
Marquardt Rd 12 26	Montgomery Rd 31 1	Nanuuq Tr 28 19	Old Hwy 53 36 10	Peterson Rd 31 30
Marshall Rd 24 3	Moonshine Rd 19 35	Nanuuq Tr 33 19	Old Hwy 53 Rd 36 10	Peterson Rd 32 5
Marshall Rd 24 3	Moonshine Rd 22 34	Nelson Av 25 16	Old Hwy C Rd 27 32	Peterson Rd 33 37
Marsik Rd 03 23	Moonshine Rd 23 34	Nelson Av 25 16	Old Hwy C Rd 28 32	Pettit Dr 35 16
Mason Rd 06 30	Moonshine Rd 24 34	NEMADJI DR 02 32	Old Lyman Lake Rd 09 27	Pettit Dr 35 16
Matlock Rd 08 13	Moonshine Rd 25 34	Nemadji Loop Rd 27 32	Old Lyman Lake Rd 17 27	Phillips Rd 34 29
Matthias Rd 20 4	Moonshine Rd 26 34	Nemadji Loop Rd 27 32	Old Lyman Lake Rd 21 27	Piano Rd 35 11
Matthias Rd 21 4	Moonshine Rd 26 34	Nemadji Loop Rd 28 32	Old Lyman Lake Rd 29 27	Pierce Rd 18 16
Mattson Rd 05 26	Moore Rd 04 18	Ness La 10 22	Old Lyman Lake Rd 29 27	Pierce Rd 20 16
Mattson Rd 13 36	Moore Rd 10 18	Neuman Rd 13 26	Old Lyman Lake Rd 33 27	Pierce Rd 29 16
Mattson Rd 31 30	Moore Rd 16 18	Neuman Rd 14 26	Old Lyman Lake Rd 33 27	Pierce Rd 29 16
Matzke Rd 23 5	Moore Rd 21 18	Neuman Rd 16 27	Ole Larson Rd 01 9	Pierce Rd 32 16
MaxxMegg La 34 12	Moose Lake Rd 31 22	Neuman Rd 18 27	Oliphant Rd 16 21	Pierce Rd 32 16
Mc Cumber Rd 05 6	Moose Rd 17 7	Neuman Rd 20 27	Oliphant Rd 21 21	Pikes Peak East Rd 07 22
Mc Cumber Rd 31 12	Moose Rd 19 7	Neuman Rd 22 27	Olson Dr 20 35	Pikes Peak South Rd 13 21
Mc Cumber Rd 32 12	Moose Rd 22 7	Neuman Rd 24 26	Olson La 21 29	Pine Av 25 16
Mc Givern La 05 23	Moose Rd 24 7	Newholm Rd 02 13	Olson Rd 06 30	Pine Av 25 16
McCARRA RD 04 33	Moretto Rd 34 31	Newsome Rd 08 5	Olson Rd 10 25	Pine Central Rd 16 35
MCCLURES LANDING 05 32	Morningside Dr 26 3	Newsome Rd 17 5	Olson Rd 17 29	Pine Central Rd 20 35
McGraw Lake Rd 31 2	Mosinee Spur Rd 18 5	Newsome Rd 20 5	Olson Rd 35 22	Pine Central Rd 21 35
McKenzie Rd 22 4	Motts Ravine Rd 25 24	Nielson Dr 25 16	Omaha La 31 11	Pine Cone Dr 26 11
McKinley Rd 15 27	Motts Ravine Rd 26 24	Niemann Rd 27 32	Omberg Rd 34 32	Pine Grove Rd 24 27
McKinley Rd 22 27	Motts Ravine Rd 27 24	Niemi Rd 24 35	One Buck Rd 25 2	Pine Knob Rd 09 11
McKinley Rd 23 27	Motts Ravine Rd 33 24	Nindorf Rd 06 19	One Mile Rd 30 3	Pine La 35 18
McNeils Landing Rd 27 38	Muck Lake Rd 01 18	Nordrum Rd 19 2	One Mile Rd 30 3	Pine Needle La 28 4
Meade Church Rd 10 10	Muck Lake Rd 02 18	Norris Rd 22 3	Ontario St 27 33	Pine Oaks Rd 22 3
Meierotto Rd 29 26	Muck Lake Rd 04 18	North Alexander Lake Rd 12 5	Open Gate Dr 35 16	Pine Oaks Rd 23 3
Meinke Rd 08 28	Muck Lake Rd 05 18	North Boundary Rd 23 16	Orchard Cove Rd 36 29	Pine Rd 08 29
Meller Rd 20 22	Muck Lake Rd 06 18	North Circle Dr 31 11	Orchard Dr 25 33	Pine Rd 09 29
Meller Rd 30 22	Muck Lake Rd 10 18	North East Line Rd 28 35	Oregon Tr 13 18	Pine Rd 34 28
Memorial Dr 06 29	Muck Lake Rd 11 18	North Fire La 06 1	Ossmann Rd 25 16	Pine Ridge Tr 03 11
Memorial Dr. 06 29	Mud Lake Rd 14 20	North Fire La 19 1	Ossmann Rd 36 16	Pine Ridge Tr 34 17
Merila Rd 08 34	Munnings Rd 08 28	North Poplar Dr 06 29	Ossmann Rd 36 16	Pine Savanah Lp 33 17
Merila Rd 08 34	Munson Rd 14 11	North Poplar Dr 06 29	OSTBY DR 01 32	Pine Savanah Lp 34 17
Mertes Rd 05 26	Murphy Rd 29 17	North Rd 05 19	Ostenson Rd 02 23	Pine St 13 30
Mertes Rd 32 32	Murray Lake Rd 11 18	North Rd 22 1	Otmer Rd 28 16	Pine St 13 30
Mertes Rd 33 32	Murray Lake Rd 13 18	North Rd 22 1	Otto Rd 04 21	Pine St 30 33
Mertes Rd 33 32	Murray Lake Rd 14 18	North Rd 28 1	Otto Rd 04 21	Pinto Pass 09 27
Mertzog Parkway 26 16	Murray Lake Rd 24 18	North Rd 33 1	Otto Rd 32 27	Pioneer Tr 31 20
Mertzog Parkway 26 16	Muskrat Lake Rd 29 17	Northern Dr 12 31	Otto Rd 33 27	Pioneer Tr 32 20
Messany Rd 16 23	Muskrat Lake Rd 33 17	Northern Echoes La 21 21	Ox Creek Tr 05 11	Pioneer Tr 33 20
Meteraud Rd 09 34	Muttonen Rd 25 36	Norway Av 13 30	Pack Tr 27 20	Pioneer Tr 33 20
Midbon Rd 10 25	N 52ND ST 03 32	Norway Dr 33 12	Pack Tr 28 20	Pioneer Tr 34 20
Middle River Rd 01 34	N 52RD ST 03 32	Norwood Rd 26 15	Packer Av 01 4	Pison Rd 29 22
Middle River Rd 07 29	N 53RD ST 03 32	Nyquist Rd 14 16	Packer Av 35 9	Pison Rd 32 22
Middle River Rd 08 29	N 53RD ST 03 32	Nyquist Rd 34 16	Palm Rd 33 37	Pit Dr 19 11
Middle River Rd 08 29	N 54TH ST 02 32	Oak Hill Rd 35 16	Palmetto Av 25 16	Pit Dr 24 10
Middle River Rd 09 28	N 54TH ST 02 32	Oak Rd 31 11	Papineau Rd 24 33	Plantation Rd 13 10
Middle River Rd 10 28	N 54TH ST 03 32	Oak Rd 32 35	Park Av 25 16	Plantation Rd 13 10
Middle River Rd 11 28	N 55TH ST 02 32	Oakdale Rd 12 23	Park Av 25 16	Plantation Rd 19 11
Middle River Rd 12 28	N 55TH ST 03 32	Oakdale Rd 14 23	Park La 02 29	Plantation Rd 24 10
Middle River Rd 12 34	N 55TH ST 03 32	Oakdale Rd 24 23	Park La 02 29	Pleasant Av 09 33
Middle River Rd 15 29	N 55TH ST 03 32	Oakdale Rd 24 23	Park Rd 06 29	Pleasant View Rd 12 20
Middle River Rd 16 29	N 56TH ST 02 32	Oakdale Rd 25 23	Park Rd 21 23	Pluntz Dr 36 16
Middle River Rd 17 29	N 56TH ST 03 32	OAKES AV 03 32	Park Rd 23 2	Pocket Rd 12 5
Midway Rd 04 29	N 56TH ST 03 32	OAKES AV 03 32	Park Rd 26 2	Point of Rocks Rd 30 26
Midway Rd 04 29	N 56TH ST 03 32	OAKES AV 03 32	Park Rd 26 2	Point of Rocks Rd 32 26
Midway Rd 28 35	N 56TH ST 04 32	OAKES AV 10 32	Park Rd 26 36	Point Rd 36 29
Midway Rd 33 35	N 57TH ST 03 32	Oakland Rd 30 27	Park Rd 29 34	Pokegama Rd 05 32
Mihna Rd 32 8	N 57TH ST 03 32	Oakland Rd 31 27	Park Rd 29 34	Pokegama Rd 08 32
Mikelson Rd 03 19	N 57TH ST 03 32	Oakland Rd 36 26	Park Rd 29 34	Polish Rd 30 26
Mikkola Rd 22 36	N 58TH ST 01 32	OFF 10 33	Parkview Cemetery Rd 04 22	Polish Rd 31 26
Mikrot Rd 12 27	N 58TH ST 02 32	OFF 10 33	Parr Rd 15 21	Polish Rd 31 26
Milchesky Rd 08 20	N 58TH ST 02 32	OFF 15 33	Partridge La 25 34	Pond Dr 06 29
Milchesky Rd 11 20	N 58TH ST 03 32	Off 32 34	Paske Rd 19 16	Poodle La 13 10
Milchesky Rd 14 20	N 58TH ST 03 32	OGDEN AV 03 32	Paske Rd 20 16	Pooler Rd 03 23
Milchesky Rd 16 20	N 59TH ST 02 32	OGDEN AV 03 32	Patterson Rd 18 17	Poplar Dr 06 29
Miles Lake Rd 34 4	N 59TH ST 02 32	OGDEN AV 10 32	Pattison Tower Rd 33 26	Poplar Dr 06 29
Miles Lake Rd 34 4	N 59TH ST 03 32	OGDEN AV 10 32	Pattison Tower Rd 33 26	Poplar River Rd 06 35
Mill Loop Rd 03 29	N 59TH ST 03 32	OGDEN AV 15 32	Patzau Foxboro Rd 03 19	Poplar River Rd 07 35
Mill View Rd 08 34	N 60TH ST 02 32	Oja Rd 16 36	Patzau Foxboro Rd 04 19	Poplar River Rd 12 34
Miller Rd 02 25	N 60TH ST 02 32	Okerson Rd 06 22	Patzau Foxboro Rd 05 19	Poplar River Rd 18 35
Miller Rd 03 16	N 60TH ST 03 32	Old 11 Rd 15 22	Patzau Foxboro Rd 06 19	Poplar River Rd 31 37
Miller Rd 10 30	N 60TH ST 03 32	Old 11 Rd 22 22	Patzau Foxboro Rd 10 19	Popple Bend Rd 02 35
Miller Rd 11 25	N 62ND ST 03 32	Old 11 Rd 26 22	Pearson Av 15 33	Popple Bend Rd 34 37
Miller Rd 34 36	N 62ND ST 03 32	Old 11 Rd 27 22	Pearson La 02 35	Popple Bend Rd 35 37
Milwaukee Av 12 31	N 63RD ST 03 32	Old 11 Rd 35 22	Pearson La 02 35	Port St 12 31
Minahan Rd 24 3	N 64TH ST 03 32	Old 35 34 1	Pearson Rd 14 19	Porter Rd 21 4
Minneapolis Av 12 31	N 64TH ST 10 32	Old 53 Rd 35 4	Pearson Rd 25 27	Porter Rd 22 4

ROAD INDEX

<i>Road Name SEC PAGE</i>	<i>Road Name SEC PAGE</i>	<i>Road Name SEC PAGE</i>	<i>Road Name SEC PAGE</i>	<i>Road Name SEC PAGE</i>
Porter Rd 27 4	Road 41 07 4	School Forest Rd 11 19	South Mail Rd 11 3	State Hwy 35 17 8
Post Office Rd 06 29	Road 41 07 4	School Forest Rd 12 10	South Mail Rd 12 3	State Hwy 35 18 2
Potter Rd 14 34	Road 41 08 4	School Forest Rd 12 19	South Mail Rd 14 3	State Hwy 35 18 8
Pound Rd 31 4	Road 41 08 4	School Forest Rd 13 19	South Mail Rd 23 3	State Hwy 35 18 14
Powell La 20 28	Road 83 25 12	School House Rd 06 5	South Mail Rd 23 3	State Hwy 35 19 2
Prairie La 22 10	Road 83 25 12	School House Rd 22 22	South Mail Rd 27 3	State Hwy 35 19 20
Prairie Rd 21 10	ROBINSON AV 03 32	School Rd 34 1	South Mail Rd 27 3	State Hwy 35 20 8
Presely Dr 08 29	ROBINSON AV 03 32	School Rd 35 34	South Shore Dr 27 33	State Hwy 35 21 26
Preston Rd 27 26	Rock & Roll Cir 35 11	Schultz Rd 03 28	South Shore Grade 25 28	State Hwy 35 22 32
Prevost Dr 36 16	Rock & Roll La 35 11	Scott Rd 09 4	South Shore Grade 28 29	State Hwy 35 22 32
Private Dr 27 30	Rockdale Rd 22 27	Section 6 Rd 06 35	South Shore Grade 29 29	State Hwy 35 24 1
Private Rd 29 30	Rockmont Rd 04 28	Senn La 01 22	South Short Rd 34 10	State Hwy 35 26 1
Private Rd 29 30	Rockmont Rd 05 28	Service Rd 34 35	South Spider Lake Rd 08 4	State Hwy 35 27 1
Private Road 09 33	Rockmont Rd 07 28	Seven Mile Rd 12 36	South Westline Dr 11 28	State Hwy 35 27 32
Public Access Rd 14 30	Rockmont Rd 08 28	Severin Rd 24 3	Spider Lake Rd 09 4	State Hwy 35 27 32
Public Landing 33 18	Rockmont Rd 32 34	Severson Rd 03 19	Spike Lp 19 3	State Hwy 35 28 26
Public Landing 35 18	Rockmont Rd 33 34	Sewer Pond Rd 33 35	Spruce Av 13 30	State Hwy 35 28 26
Pukema Rd 08 34	Rocky Brook Tr 14 2	Shady La 01 16	Spruce Dr 10 35	State Hwy 35 28 32
Radio Station Rd 23 24	Rocky Brook Tr 21 2	Shafer Rd 09 4	Spruce Dr 36 10	State Hwy 35 28 32
Radio Station Rd 24 24	Rocky Brook Tr 22 2	Shafer Rd 16 4	Spruce River Tr 01 7	State Hwy 35 29 8
Radio Tower Rd 13 24	Rocky Brook Tr 32 2	Shesby Dr 31 5	Spruce River Tr 01 7	State Hwy 35 30 14
Railroad St 25 16	Rocky Hill Rd 18 17	Shesby Dr 32 5	Spruce River Tr 06 8	State Hwy 35 31 20
Railroad St 25 29	Rocky Hill Rd 18 17	Shore Grade Rd 25 30	Spruce River Tr 22 7	State Hwy 35 32 8
Railroad St 25 29	Rocky Hill Rd 19 17	Short Cut Rd 27 3	St Croix Rd 31 11	State Hwy 35 32 14
Railroad St 29 30	Rocky Lake Rd 27 18	Short Cut Rd 27 3	St. Croix Dr 19 3	State Hwy 35 32 26
Railroad St 30 30	Rocky Lake Rd 28 18	Short Cut Rd 33 32	St. Croix Rd 20 11	State Hwy 35 33 26
Railroad St 35 29	Rocky Lake Rd 28 18	Short Rd 26 12	St. Croix Rd 29 11	State Hwy 35 33 32
Railroad St 36 16	Ronchi Rd 34 34	Siegel La 33 28	St. Croix Rd 29 11	State Hwy 35 34 1
Railroad St 36 16	Roos Rd 01 9	SILVEY AV 03 32	St. Croix Rd 31 11	State Hwy 35 34 1
Railroad St 36 29	Roos Rd 12 9	Simi Rd 13 36	St. Croix Rd 31 11	State Hwy 35 34 32
Rainbow Dr 09 33	Roos Rd 13 9	Simms Lake Rd 06 12	St. Croix St 25 16	State Line Rd 07 19
Ramel Rd 31 16	Roos Rd 25 15	Simms Lake Rd 12 11	St. Croix St 25 16	State St 12 31
Ramel Rd 32 16	Roos Rd 36 15	Simms Lake Rd 13 11	St. Lawrence Rd 26 33	State St 12 31
Ramel Rd 33 16	Ross Rd 05 18	Simms Lake Rd 13 11	Stannard Rd 26 4	State St 12 31
Ramel Rd 34 16	Ross Rd 08 18	Simms Lake Rd 24 11	Staples Av 27 33	Station Rd 08 26
Rancon Rd 08 20	Ross Rd 15 21	Simms Lake Rd 25 11	Staples Av 27 33	Station Rd 09 26
Range Line Rd 25 27	Ross Rd 17 18	Simms Lake Rd 25 11	State Hwy 105 11 31	Stauner Rd 25 3
Range Line Rd 30 28	Ross Rd 20 18	Simms Lake Rd 25 17	State Hwy 105 12 31	Staupe Rd 15 14
Range Line Rd 31 28	Ross Rd 29 18	Simms Lake Rd 31 18	State Hwy 105 12 31	Steele Lake La 32 29
Ranger Rd 14 30	Ross Rd 30 18	Singkofer Rd 12 20	State Hwy 105 12 31	Steinhilpert Dr 25 18
Ranger Rd 23 30	Rousseau Rd 10 23	Sisters La 31 12	State Hwy 13 01 35	Stensland Dr 22 10
Ranta Rd 03 28	Rowe Rd 01 23	Sitek Rd 10 25	State Hwy 13 01 38	Stewart Rd 28 16
Rantala Rd 06 35	Rowe Rd 36 29	Sitek Rd 10 25	State Hwy 13 02 35	STINSON AV 02 32
Raspberry Tr 33 20	Rowe Rd 36 29	Sjoberg Rd 07 17	State Hwy 13 02 36	STINSON AV 02 32
Rauhaala Farm Rd 12 34	Rudolphs Rd 23 37	Sjoberg Rd 12 16	State Hwy 13 03 36	STINSON AV 03 32
Ravine Park Dr 35 29	Rudolphs Rd 24 37	Sjoberg Rd 18 17	State Hwy 13 05 36	Stone Chimney Rd 06 17
Rd 84 36 11	Rudolphs Rd 26 37	Ski Doo La 35 29	State Hwy 13 06 36	Stone Chimney Rd 33 23
Red Lake Dr 21 5	Rudolphs Rd 35 37	Ski Trail Rd 22 30	State Hwy 13 07 35	Stone Chimney Rd 34 23
Red Lake Dr 23 5	Rush Lake Rd 11 24	Skoglund Rd 04 36	State Hwy 13 08 34	Stone Chimney Rd 36 22
Red Lake Dr 25 4	Rush Lake Rd 12 24	Sleeman Rd 01 23	State Hwy 13 08 34	Stone Rd 02 27
Red Lake Dr 27 5	Russells Rd 16 4	Sleepy Valley Lp 07 35	State Hwy 13 09 34	Stone Rd 24 16
Red Lake Dr 28 5	Russells Rd 16 4	Sleepy Valley Lp 12 34	State Hwy 13 11 35	Stone Rd 24 16
Red Lake Dr 29 5	Rutledge Rd 03 20	Sleepy Valley Lp 12 34	STATE HWY 13 12 33	Stone Rd 34 33
Red Lake Dr 29 5	Rutledge Rd 03 20	Sleepy Valley Lp 13 34	State Hwy 13 13 34	Storm Rd 31 4
Red Lake Dr 30 5	Ryden Dr 26 16	Sleepy Valley Lp 18 35	State Hwy 13 13 34	Stromquist Rd 17 27
Red Pine Rd 04 4	Saari Rd 04 35	Sloan Rd 01 3	State Hwy 13 13 38	Stromquist Rd 20 27
Red Pine Tr 05 12	Saari Rd 15 38	Sloan Rd 06 4	State Hwy 13 14 34	Stuart Rd 28 7
Red Pine Tr 36 3	Sage Rd 34 34	Smith Bridge Rd 31 4	State Hwy 13 14 35	Stuckey Rd 10 10
Rediger Rd 16 4	Salomaki Rd 03 29	Smith Bridge Rd 31 4	STATE HWY 13 15 33	Stuckey Rd 15 10
Rediger Rd 16 4	Salomaki Rd 21 35	Smith Bridge Rd 32 4	State Hwy 13 15 34	Stuckey Rd 21 10
Reed Merrill Rd 18 26	Salomaki Rd 34 35	Smith Creek Rd 17 36	State Hwy 13 15 35	Stuckey Rd 28 10
Reed Merrill Rd 19 26	Sam Anderson Rd 06 28	Smith Dr 35 16	State Hwy 13 16 35	Sullivan Lake Rd 18 5
Reen Dr 36 29	Sam Anderson Rd 06 28	Smith Rd 08 2	State Hwy 13 17 35	Sullivan Lake Rd 19 5
Reichuster Lake Rd 03 20	Sam Anderson Rd 07 28	Smith Rd 16 4	State Hwy 13 18 34	Sullivan Lake Rd 20 5
Reid Rd 06 14	Sam Anderson Rd 36 33	Smith Rd 26 16	State Hwy 13 18 35	SULLIVAN RD 01 31
Reinsberg Rd 24 16	Sample Rd 01 24	Smith Rd 28 34	State Hwy 13 24 38	SULLIVAN RD 06 32
Remer Rd 25 38	Samples Rd 26 30	Smith Rd 28 34	State Hwy 13 25 38	Summer Rd 16 23
Remer Rd 36 38	Samuelson Rd 14 22	Snake Lake Rd 19 6	State Hwy 13 33 38	Summit Tr 07 7
Resinosa Rd 24 10	San Rd 21 28	Snake Lake Rd 20 6	State Hwy 13 34 38	Summit Tr 11 13
Resinosa Rd 26 10	San Rd 21 28	Snake Lake Rd 24 5	State Hwy 13 35 38	Summit Tr 12 13
Resinosa Rd 27 10	San Rd 21 28	Snake Lake Rd 30 6	State Hwy 23 07 31	Summit Tr 14 13
Resort Rd 25 12	Sand Lake Bl 13 18	Snipe Lake Rd 07 4	State Hwy 23 08 31	Summit Tr 15 13
Rice Farm Rd 10 27	Sand Lake Bl 14 18	Snooky Rd 33 34	State Hwy 23 09 31	Summit Tr 29 13
Rice Farm Rd 10 27	Sand Rd 04 12	Snowberry La 01 4	State Hwy 27 03 18	Sundew Rd 01 4
Rice Farm Rd 11 27	Sand Rd 05 12	Snowmobile Alley 31 38	State Hwy 27 03 24	Sunny Shores Dr 25 12
Richards Rd 19 36	Sand Rd 09 12	Snyder Rd 19 4	State Hwy 27 10 18	Sunset Bl 33 18
Richmond St 12 31	Sand Rd 35 30	Soo Line Dr 31 11	State Hwy 27 10 24	Sunset Dr 14 3
Ridgeview Dr 12 26	Sand Rd 35 30	SOOLINE RD 10 32	State Hwy 27 10 24	Sunset Dr 15 3
Rifle Range Rd 17 17	Sandmon Rd 06 18	Sorenson Rd 01 27	State Hwy 27 15 18	Sunset Dr 21 3
Ringbill La 31 4	Sandmon Rd 07 18	South Bondwood Rd 20 4	State Hwy 27 15 24	Sunset Dr 21 3
Ritzen Rd 21 35	Sandmon Rd 18 18	South Copper Mine Rd 02 6	State Hwy 27 23 18	Sunset Dr 22 3
River Bend Cir 36 10	Sauntry Rd 01 5	South Copper Mine Rd 11 6	State Hwy 27 23 30	Sunset Dr 23 3
River Dr 36 34	Sauntry Rd 01 5	South Copper Mine Rd 11 6	State Hwy 27 25 18	Superior St 25 16
River Rd 08 34	Sawyer Lake Rd 30 6	South Copper Mine Rd 14 6	State Hwy 27 26 24	Susens Rd 01 19
River Rd 08 34	Scenic Dr 19 17	South Copper Mine Rd 15 6	State Hwy 27 26 30	Sutfin Rd 28 18
River Rd 09 28	Scenic Dr 19 17	South Copper Mine Rd 20 6	State Hwy 27 27 30	Sutfin Rd 28 18
River Rd 09 28	Schaefer Rd 10 12	South Copper Mine Rd 21 6	State Hwy 27 34 30	Sutfin Rd 29 18
River Rd 22 30	Schaefer Rd 15 12	South Fire La 31 1	State Hwy 27 35 24	Sutfin Rd 29 18
River Rd 26 27	Schaefer Rd 22 12	South Flowage Rd 35 3	State Hwy 35 04 26	Sutfin Rd 31 18
River Rd 34 2	Schaefer Rd 27 12	South Flowage Rd 35 3	State Hwy 35 04 26	Sutherland Rd 01 14
River Rd 34 2	Schaller Rd 19 24	South Lake Bl 02 23	State Hwy 35 04 26	Swamp Rd 02 27
River Ridge Rd 08 31	Schaller Rd 19 24	South Lake Bl 02 23	State Hwy 35 05 8	Swamp Rd 11 27
River Valley Rd 08 31	Schaller Rd 24 23	South Lake Bl 03 23	State Hwy 35 06 2	Swamp Rd 14 27
RIVERSIDE RD 06 32	Schaller Short Cut Rd 30 24	South Lake Bl 12 23	State Hwy 35 06 14	Swanson Dr 01 29
Riverside Rd 06 32	Schallermeir Rd 27 32	South Lyman Lake Rd 20 21	State Hwy 35 06 20	Swede Point Dr 09 4
Riverside Rd 07 32	Schallermeir Rd 28 32	South Lyman Lake Rd 22 21	State Hwy 35 07 14	Swedish Hwy 05 1
Riverway Dr 35 12	SCHARTE DR 01 32	South Lyman Lake Rd 22 21	State Hwy 35 07 20	Swedish Hwy 17 1
Riverway Dr 35 12	SCHARTE PL 01 32	South Lyman Lake Rd 27 21	State Hwy 35 07 20	Swedish Hwy 20 7
Rivord Rd 31 33	Schuesser Rd 28 30	South Lyman Lake Rd 28 21	State Hwy 35 08 2	Swedish Hwy 29 1
Road 41 04 4	Schiff Rd 12 34	South Mail Rd 02 3	State Hwy 35 08 8	Swedish Hwy 29 7
Road 41 05 4	Schoen Rd 28 2	South Mail Rd 02 3	State Hwy 35 09 26	Swedish Hwy 32 7
Road 41 06 4	Schoen Rd 33 2	South Mail Rd 02 3	State Hwy 35 09 32	Swenson La 13 11
Road 41 06 4	School Forest Rd 07 20	South Mail Rd 11 3	State Hwy 35 16 26	Swenson La 14 11

# ROAD INDEX

<i>Road Name SEC PAGE</i>	<i>Road Name SEC PAGE</i>	<i>Road Name SEC PAGE</i>	<i>Road Name SEC PAGE</i>	<i>Road Name SEC PAGE</i>
Swenson La 14 11	Town Rd 56 22 27	US Hwy 2 29 34	West Lakeview Rd 07 29	
Swenson La 14 11	Town Rd 59 32 16	US Hwy 2 29 34	West Mail Rd 23 9	
Swenson La 15 11	Town Rd 68 02 10	US Hwy 2 32 34	West Mail Rd 35 9	
Swenson Rd 04 1	Town Rd 71 17 29	US Hwy 2 33 34	West Mail Rd 35 9	
Swiftwater Farm Rd 27 30	Town Rd 80 13 12	US Hwy 2 33 34	Westerlund Lp 29 16	
Tab Rd 05 10	Town Rd 91 22 26	US Hwy 2 34 34	Westerlund Lp 32 16	
Tab Rd 05 10	Town Rd. "D" 18 2	US Hwy 2 34 34	Western Rd 07 28	
Tab Rd 32 16	Town Road TT 07 1	US Hwy 2 34 35	Western Rd 07 28	
Tallberg Rd 22 34	Town Road TT 07 2	US Hwy 2 35 34	Westline Rd 35 34	
Tamarack Tr 15 1	Town Road TT 10 1	US Hwy 2 35 34	Westman Rd 13 2	
Tamarack Tr 15 1	Town Road TT 10 1	US Hwy 2 36 34	Weyerhauser Rd 33 29	
Tappani Rd 14 36	Town Road TT 10 1	US HWY 2 & 53 04 33	Weyerhauser Rd 34 29	
Taylor Rd 29 4	Town Road TT 11 1	US HWY 2 & 53 04 33	Weyers Rd 09 35	
Teachers La 30 12	Town Road TT 15 1	US HWY 2 & 53 04 33	Whatever Resort Rd 24 3	
Teachers La 30 12	Town Road TT 16 1	US HWY 2 & 53 10 33	Whatever Resort Rd 24 3	
Ten Acre Rd 22 16	Town Road TT 17 1	US HWY 2 & 53 10 33	Whipponwill La 25 3	
Ten Acre Rd 23 16	Tracey Rd 18 17	US HWY 2 & 53 14 33	Whispering Pines La 32 5	
Tepoel Dr 12 35	Tracey Rd 18 17	US HWY 2 & 53 15 33	White Birch Av 36 16	
Terrace River Dr 06 5	Trailer Park Rd 36 16	US HWY 2 & 53 24 33	White Pine Tr 14 32	
Terry Rd 06 5	Trails End Rd 24 38	US HWY 2 & 53 25 33	Whitefish Lake Rd 03 4	
Terry Rd 23 26	Tri Lakes Rd 07 21	US HWY 2 & 53 29 34	Whitefish Lake Rd 04 4	
Thiede Rd 24 9	Tri Lakes Rd 08 21	US HWY 2 & 53 30 34	Whitefish Lake Rd 04 4	
Thirty Point Buck Rd 09 11	Tri Lakes Rd 09 21	US Hwy 53 23 16	Whitefish Lake Rd 09 4	
Thompson Rd 04 13	Tri Lakes Rd 10 21	Valley Brook Rd 19 33	Whitefish Lake Rd 09 4	
Thompson Rd 08 13	Tri Lakes Rd 12 20	Valley Brook Rd 23 32	Whitefish Lake Rd 17 4	
Thompson Rd 09 13	Tri Lakes Rd 15 21	Valley Brook Rd 29 33	Whitefish Lake Rd 17 4	
Thompson Rd 09 13	Troy Pit Rd 25 30	Valley Brook Rd 29 33	Whitefish Point Dr 09 4	
Thoreen Rd 25 38	Troy Pit Rd 26 30	Vana Rd 03 19	Whitetail Dr 24 26	
Thorn Lake Lp 07 6	Troy Rd 26 30	Vapa Rd 19 24	Whitetail La 19 5	
Thorn Lake Lp 07 6	Troy Rd 26 30	Vapa Rd 20 24	Whitetail Ridge Rd 08 31	
Thorn Tr 32 20	Tuff Rd 03 20	Velie Rd 20 3	Wick Rd 34 32	
Thorsell Rd 02 16	Tuff Rd 22 26	Veterans Dr 27 33	Wickstrom St 27 33	
Thorsell Rd 11 16	Tuff Rd 27 26	View Point Lodge Rd 36 3	Wickstrom St 27 33	
Thorsell Rd 11 16	Tuff Rd 34 26	Village Rd 06 29	Wiehe Dr 04 29	
Thorsell Rd 12 16	Tuff Rd 34 26	Village Rd 06 29	Wiehe Dr 04 29	
Three Mile Rd 04 4	Tuff Rd 34 26	Volker Lake Rd 13 18	Wiehe Dr 09 29	
Three Mile Rd 28 3	Turbett Rd 22 27	Volker Lake Rd 13 18	Wiehe Dr 09 29	
Three Mile Rd 33 3	Turbett Rd 27 27	Volker Lake Rd 14 18	Wiehe Dr 33 35	
Three Mile Rd 33 3	Turkey Farm Rd 34 23	Volker Rd 01 18	Wiehe Dr 33 35	
Thunder Hill Tr 13 26	Tuura Rd 13 36	Volker Rd 02 24	Wiitonen La 09 35	
Thunder Hill Tr 18 27	Tuura Rd 13 36	Volker Rd 12 18	Wiitonen Rd 09 35	
Tikkanen Rd 11 36	Twilight Tr 29 3	Volker Rd 12 24	Wilderness Dr 32 37	
Timber La 01 12	Twilight Tr 30 3	Volker Rd 24 24	Wilderness Dr 33 12	
Timber Ridge Dr 02 23	Twin Bridges 20 10	Volker Rd 25 24	Wilderness Dr 34 12	
Timber Ridge Dr 02 23	Twin Creek Rd 02 26	Volker Rd 25 30	Wilgren Rd 13 36	
Tollefson Rd 17 1	Twin Creek Rd 03 26	Volker Rd 35 24	Wilkinson Rd 29 27	
Tom Green Rd 07 16	Twin Creek Rd 11 26	Volker Rd 35 30	Williams Dr 02 5	
Tom Green Rd 11 15	Twin Lakes Rd 27 17	Volker Rd 36 30	Williams Dr 03 5	
Tom Green Rd 15 16	Twin Lakes Rd 33 17	Volkerr Rd 25 30	Williams Dr 32 11	
Torgerson Rd 29 27	Twin Lakes Rd 33 17	W 1st St 26 16	Williams La 05 22	
TOURVILLE RD 02 33	Twin Lakes Rd 34 17	W 2nd St 26 16	Williams Rd 13 35	
TOWER AV 03 32	Two Drop Tr 03 13	W 3rd St 26 16	Willis Rd 19 28	
TOWER AV 03 32	Two Mile Lake Public 12 4	W 7th St 26 16	Willox Rd 11 28	
TOWER AV 03 32	Two Mile Rd 04 4	Wadena Av 12 31	Wilson Rd 28 22	
TOWER AV 10 32	Two Mile Rd 21 3	Wagner Cir 24 23	Windmill Rd 33 33	
TOWER AV 10 32	Two Mile Rd 28 3	Wagner Rd 24 23	Windy La 24 37	
TOWER AV 10 32	Two Mile Rd 29 3	Walberg La 29 28	Windy La 25 37	
TOWER AV 15 32	Two Mile Rd 33 3	Wallin Rd 20 36	Winnebougou Rd 34 30	
Tower Fire La 13 14	Ullan Rd 26 32	Wallin Rd 20 36	Winona Av 12 31	
Tower Fire La 14 14	Unnamed 17 8	Walnut Av 25 16	Winter Rd 28 19	
Tower Fire La 20 14	Unnamed 24 35	Walsh Rd 18 34	Wisconsin Av 04 22	
Tower Fire La 21 14	Unnamed 24 35	Wanek Tr 28 20	Witzig Dr 28 5	
Tower Fire La 22 14	Unnamed Rd 11 21	Wanek Tr 33 20	Witzig Dr 29 5	
Tower Heights Rd 01 4	Unnamed Rd 12 21	Wangerin Rd 02 23	Wolf Rd 10 30	
Tower Heights Rd 02 4	Unnamed Rd 12 21	Ward Rd 19 4	Wolf Rd 35 12	
Town Entrance Rd 10 1	UNNAMED ST 01 31	Warring Rd 26 25	Wolf Rd 35 12	
Town Hall Rd 03 22	UNNAMED ST 02 33	Warring Rd 28 17	Wood Rd 36 34	
Town Hall Rd 25 4	UNNAMED ST 02 33	Warring Rd 35 25	Woodbury Rd 16 4	
Town Hall Rd 31 24	UNNAMED ST 03 32	Warring Rd 35 25	Woodland Tr 25 29	
Town Line Rd 01 19	UNNAMED ST 05 32	Wasgren Rd 26 29	WOODLAWN RD 01 32	
Town Line Rd 01 19	UNNAMED ST 05 33	Wasko Rd 01 16	WOODLAWN RD 01 32	
Town Line Rd 03 11	UNNAMED ST 06 33	Wasko Rd 12 16	WOODLAWN RD 01 32	
Town Line Rd 05 12	UNNAMED ST 06 33	Waterbury Rd 06 10	Woods Rd 21 12	
Town Line Rd 09 22	Urban Rd 24 12	Waterfront Dr 35 29	Woods Rd 29 12	
Town Line Rd 10 22	US HWY 105 03 32	Waterfront Dr 35 29	Womer Rd 19 16	
Town Line Rd 11 22	US HWY 105 04 32	Waterfront Dr 36 29	Wright Av 12 31	
Town Line Rd 14 22	US HWY 105 05 32	Way Rd 02 27	Wright Bl 26 16	
Town Line Rd 25 2	US HWY 105 07 32	Way Rd 03 27	Wuori Rd 02 29	
Town Line Rd 30 3	US HWY 105 07 32	WAYSIDE 04 33	Wuori Rd 26 35	
Town Line Rd 31 3	US HWY 105 08 32	Wayside La 36 10	Wuori Rd 35 35	
Town Line Rd 31 18	US HWY 105 12 31	Webb Lake Rd 06 4	Wuori Rd 36 35	
Town Line Rd 31 26	US Hwy 2 01 28	Webb Lake Rd 06 4	X St 36 29	
Town Line Rd 32 18	US Hwy 2 01 29	Webb Rd 22 33	Yano Rd 26 3	
Town Line Rd 34 17	US Hwy 2 02 29	Webb Rd 23 33	Zachau Rd 26 26	
Town Line Rd 35 17	US Hwy 2 02 29	WEEKS AV 02 32	Zachau Rd 34 26	
Town Line Rd 35 25	US Hwy 2 03 29	WEEKS AV 02 32	Zee Bee Dr 32 12	
Town Line Rd 36 2	US Hwy 2 03 29	Welland Av 22 33	Zuchowski Rd 35 25	
Town Line Rd 36 17	US Hwy 2 04 29	Wemisssem Rd 11 5		
Town Park Rd 02 36	US Hwy 2 05 29	Wemisssem Rd. 02 5		
Town Park Rd 03 36	US Hwy 2 05 30	Wentela Rd 13 36		
Town Rd "F" 26 2	US Hwy 2 06 29	Wentworth Rd 13 34		
Town Rd "F" 35 2	US Hwy 2 06 29	Wentworth Rd 14 34		
Town Rd 11 34 27	US Hwy 2 06 30	Wentworth Rd 24 34		
Town Rd 15 09 28	US Hwy 2 06 30	Wentworth Rd 26 34		
Town Rd 15 09 28	US Hwy 2 08 30	Wentworth Rd 26 34		
Town Rd 16 23 35	US Hwy 2 09 30	Wentworth Rd 35 34		
Town Rd 16 35 25	US Hwy 2 10 30	Wemter Rd 29 33		
Town Rd 26 17 17	US Hwy 2 13 30	West Crotte Brook Tr 26 8		
Town Rd 31 19 24	US Hwy 2 14 30	West Homestead Rd 07 29		
Town Rd 40 13 18	US Hwy 2 14 30	West Homestead Rd 07 29		
Town Rd 47 06 30	US Hwy 2 15 30	West Homestead Rd 12 28		
Town Rd 51 25 33	US Hwy 2 27 34	West Lakeview Rd 01 28		
Town Rd 54 09 21	US Hwy 2 28 34	West Lakeview Rd 07 29		

**BLANK BACK COVER PAGE**