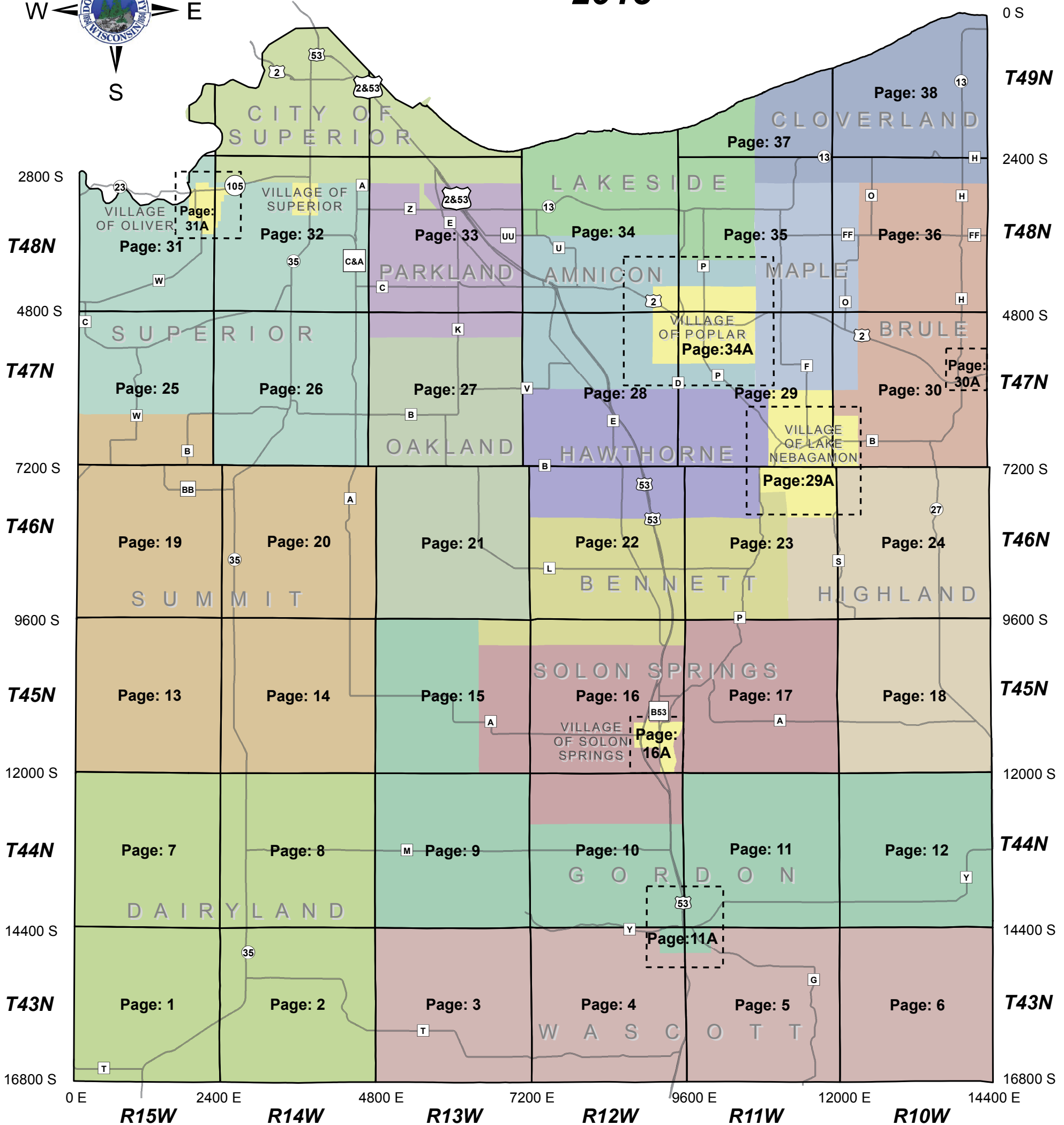



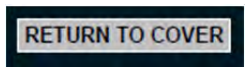
DOUGLAS COUNTY EMERGENCY RESPONSE MAP BOOK 2013



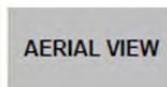
THIS MAP BOOK MAY BE NAVIGATED IN A NUMBER OF WAYS. IT MAY BE NAVIGATED BY SIMPLY CLICKING THE “PAGE UP” OR “PAGE DOWN” BUTTONS IN YOUR PDF VIEWER SUCH AS ADOBE READER UNTIL YOU SEE THE DESIRED PAGE. MORE DIRECTLY IT MAY BE NAVIGATED BY CLICKING ON THE APPROPRIATE BOOKMARK FOR THE DESIRED PAGE. THE QUICKEST WAY IS TO CLICK ON THE AREA YOU WISH TO VIEW ON THE COVER PAGE/MAP INDEX AND JUMP DIRECTLY TO THAT PAGE. AT ANY TIME WHILE VIEWING ANY MAP PAGE YOU MAY RETURN TO THE COVER/INDEX PAGE BY CLICKING ON THE SMALL OVERVIEW MAP IN THE LOWER LEFT CORNER.



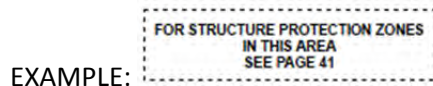
YOU MAY ALSO RETURN TO THE COVER/INDEX PAGE WHILE VIEWING A ROAD INDEX PAGE BY CLICKING ON THE “RETURN TO COVER” BUTTON AT THE BOTTOM OF THE ROAD INDEX PAGE.



WHILE VIEWING A MAP PAGE ON PAGES 1 – 38 YOU MAY VIEW THE CORRESPONDING AERIAL PHOTO MAP PAGE BY GOING TO THE NEXT PAGE OR BY CLICKING ON THE “AERIAL VIEW” BUTTON IN THE LOWER LEFT CORNER NEXT TO THE MAP OVERVIEW IMAGE.



YOU MAY ALSO VIEW THE “STRUCTURE PROTECTION ZONE” MAP PAGES BY CLICKING ON THE TEXT AT THE BOTTOM OF THE MAP PAGES THAT CONTAIN STRUCTURE PROTECTION ZONES;



EMERGENCY NUMBERS, HOW TO FIND AN ADDRESS

9-1-1

Voice / TTY

Dial Only 3 Digits

- Fire
- Police
- Rescue / Ambulance
- Sheriff

Dial 9-1-1 for EMERGENCY Response In the Superior Area And Rural Douglas County.

Other Emergency Numbers

Coast Guard Marine & Air Emergency-Duluth	(218) 720-5412
	or (218) 720-5413
Coast Guard Duty Officer	(218) 522-0707
FBI -	Eau Claire (715) 835-3761
	If no answer, dial: Milwaukee (414) 276-4684
	or Duluth (218) 722-3341
Forest Fire	911
Poison Center	(800) 222-1222
State Patrol - Spooner	(715) 635-2141
U.S. Secret Service - Madison	(608) 264-5191

Dial these numbers only in a real emergency. For non-emergency calls, dial the numbers shown in the “NON-Emergency Administrative Numbers” listing in the telephone book for the proper agency.

© 2013

HOW TO FIND AN ADDRESS IN DOUGLAS COUNTY

In an effort to enable emergency response to county residents and Postal Delivery, every structure in the County has been assigned an address number. The sign is located at the public or private road leading to the driveway.

The sign includes the township name, numbers, and “S” or “E” depending on the principal road direction.

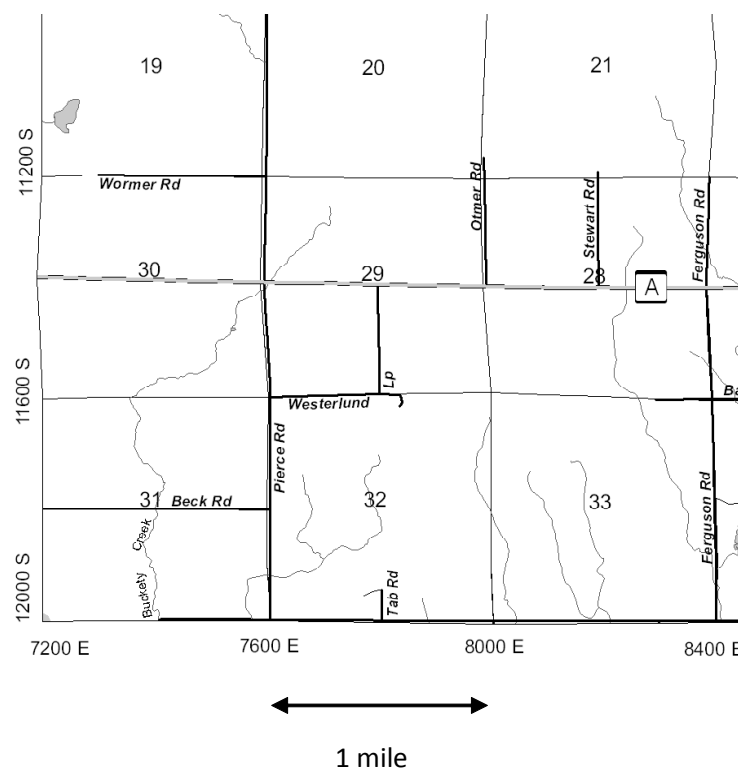
The County Addressing System is in grid format with 100 potential numbers per 1/4 mile. The numbers starting at the north border of the County increase going to the south. The letter “S” following the numbers indicates the north / south direction of the road with even numbers on the east side and odd numbers on the west side. The numbers starting at the west border increase going to the east. The letter “E” following the numbers indicates the east/west direction of the road with odd numbers on the north side and even numbers on the south side.

Examples:

North / South Direction: To locate 11781S Pierce Rd. on the sample map below, go to the left margin and find the grid designator 11600S. Continue south on Pierce Rd. approximately 1/2 mile south of the 11600S line on the west side of the road.

East / West Direction: To locate 7251E Beck Rd., go to the bottom margin of the map and find grid designator 7200E. Continue east on Beck Rd. approximately 1/8th mile on the north side of the road.

Remember, addresses get larger going south and east in Douglas County. Refer to pages 52-59 for the Road Name Index and locations.



WATER POINT & ZONE INDEXES, TABLE OF CONTENTS

WATER POINT INDEX

Water Point #	Page #	Water Point #	Page #	Water Point #	Page #	Water Point #	Page #
1B	34	159C	33	213C	19	636A	10
2A	34	161C	25	214C	19	637B	3
3H	35	162C	25	215C	13	638B	3
4B	34	163C	25	452H	18	639A	10
6B	37	164C	25	453A	18	640B	2
11A	34	166C	26	454A	18	641H	10
12A	28	167B	26	455C	18	642B	5
13A	23	168C	26	456C	18	643H	5
21A	28	169C	26	462P	12	644A	5
22A	22	170C	26	464B	12	645B	5
23A	23	171C	26	465H	12	646B	4
31A	22	172B	27	466H	12	647B	5
32H	22	173C	27	472B	6	648B	5
33B	23	174B	27	473B	6	649C	1
34B	22	175C	27	474C	5	650A	1
36B	23	176C	27	475B	18	651C	2
37A	23	177B	27	476B	18	652A	2
38B	23	178B	27	477C	12	653A	2
43H	36	179B	27	600B	17	654C	2
44H	38	180B	27	601C	15	655B	3
52H	36	181B	27	602A	17	656B	3
57H	35	182C	27	603A	17	657B	3
65B	23	183A	27	604B	17	658B	3
66A	29	184B	21	605H	17	659A	4
68A	29	185C	21	606H	10	660C	4
69H	34	186B	21	607B	16	661B	4
70H	28	187B	21	608A	16	662C	5
71B	29	188B	21	609A	15	663H	5
72B	30	189C	21	610A	15	664A	5
73A	30	190C	21	611A	10	665A	5
74H	30	191B	20	612H	10	666H	5
75B	30	192H	20	613B	11	667C	5
76C	36	193B	20	614C	11	668B	1
77A	36	194C	19	615A	11	669C	1
81A	24	195C	19	616B	10	670B	2
82H	23	196C	19	617A	11	671C	2
98C	29	197C	20	618C	7	672H	4
99H	36	198C	20	619B	17	673B	3
144A	21	199C	20	620B	7	674B	3
145A	20	200B	14	621A	9	675H	3
146B	27	201C	14	622A	9	676H	4
147C	25	202C	14	623A	9	677B	4
148C	32	203C	19	624A	9	678A	4
149A	31	204B	26	625A	10	679H	4
150A	31	205H	19	627B	1	680A	4
152C	25	206C	26	628B	7	681B	1
153C	31	207C	27	629C	7	683H	16
154C	32	208B	21	630C	7	684H	3
155C	32	209C	26	631C	8	685B	17
156C	26	210C	26	633A	9		
157C	32	211C	26	634A	9		
158C	33	212C	19	635A	9		

TOWNS

	pg #
Amnicon	28, 29, 34, 35
Bennett	15, 16, 22, 23
Brule	30, 30A, 36
Cloverland	35, 36, 37, 38
Dairyland	1, 2, 7, 8
Gordon	4, 5, 9, 10, 11, 11A, 12, 15
Hawthorne	22, 23, 28, 29
Highland	18, 23, 24
Lakeside	34, 35, 37
Maple	29, 30, 35, 36
Oakland	21, 27
Parkland	27, 33
Solon Springs	10, 15, 16, 17
Summit	13, 14, 19, 20, 25
Superior	25, 26, 31, 32
Wascott	3, 4, 5, 6

VILLAGES


	pg #
Lake Nebagamom	23, 29, 29A, 30
Oliver	31, 31A, 32
Poplar	28, 29, 34, 34A, 35
Superior	32
Solon Springs	16, 16A

MISCELLANEOUS

	pg #
Copyright / Emergency Numbers	A
Water Point & Zone Indexes, TOC	B
Emergency Helispots	C
Reference Points	D
Inset Maps	11A, 16A, 29A, 30A, 31A, 34A
Structural Protection Zones	39 - 51
Road Index	52 - 59

ZONE INDEX

Zone Name	Page #	Zone Name	Page #	Zone Name	Page #	Zone Name	Page #
Acres	46	Creek	40	Lantern	46	Russell	40
Airport	44, 47	Crotty	41	Lassen	40	Russian	42, 46
Alexander	41, 42	Crystal	39	Leader	40	Sand	49
Anderson	51	Decoy	49	Lidberg	41, 45	Sauntry	41, 42
Antler	40, 41	Deer	39, 40	Light	39, 40	Schaefer	46
Aspen	45	Dodge	50, 20	Long	45, 48	Scout	41
Badger	45	Doetch	46	Loon	49	Sharptail	44
Bakken	48	Dry	40	Lund	46	Sicily	39
Batting	44, 47	Dump	46	Lynx	49	Side	39
Bear	46	Eagle	40, 44	Madison	39	Simms	46
Beauregard	46, 49	Ellison	49	Mall	39	Songs	50
Bend	44	Erlanson	40	Marshall	39	Spider	40
Benson	40	Fairbanks	45	McCumber	42, 46	Springs	40
Billier	47	Fish	40	Meadow	46, 49	St Croix	48
Bird	39	Flamang	45, 48	Moon	46	Stensland	44
Blue	40	Flat	45	Moose	44	Sullivan	41
Blueberry	41, 45	Frahm	41	Mulligan	41	Sun	40, 44
Bond	40	Frye	40	Murray	49	Sunset	39
Boughner	39	Germann	45, 46, 49	Norris	39	Swenson	45
Brancel	47	Geshn	39	Oak	41, 45	Tamarack	41
Bridge	40	Goat	41, 42	Ossman	44, 45, 47, 48	Tank	49
Buck	45	Golf	46	Ozark	40	Taylor	40
Buffalo	40	Gordon	40, 41, 44, 45	Park	39	Thorn	41, 42
Camelot	44, 45	Gram	39, 40	Peninsula	40	Tower	46, 49
Camp	39, 40	Grant	45, 46	Person	39	Town Hall	49, 23, 50
Campground	47	Heinz	41	Pickerel	40	Twin	48
Canada	39	Hendry	47, 48	Pocket	41	Two Mile	40, 41
Castle	50, 51	Hill	39, 40, 43, 44	Point	49	Wascott	40, 41
Catherine	49	Horse	46	Poodle	44, 45	Webb	40
Cedar	50	Hunter	44, 45	Prairie	44	White	40, 41
Cemetery	44, 47	Island	48	Prison	41	Wildcat	50
Chipmunk	39	Jackson	48	Railroad	41	Wilderness	42, 46
Circle	49	Jersett	48	Red	41	Winne	51
Clear	40	Knaus	46	Ribbon	40	Wolf	42, 46
Congdon	51	Kofal	46	River	40, 44	Wood	48
Country	41, 45	Lake	47, 48	Rock	49	Y	40, 44
Cranberry	39, 40						

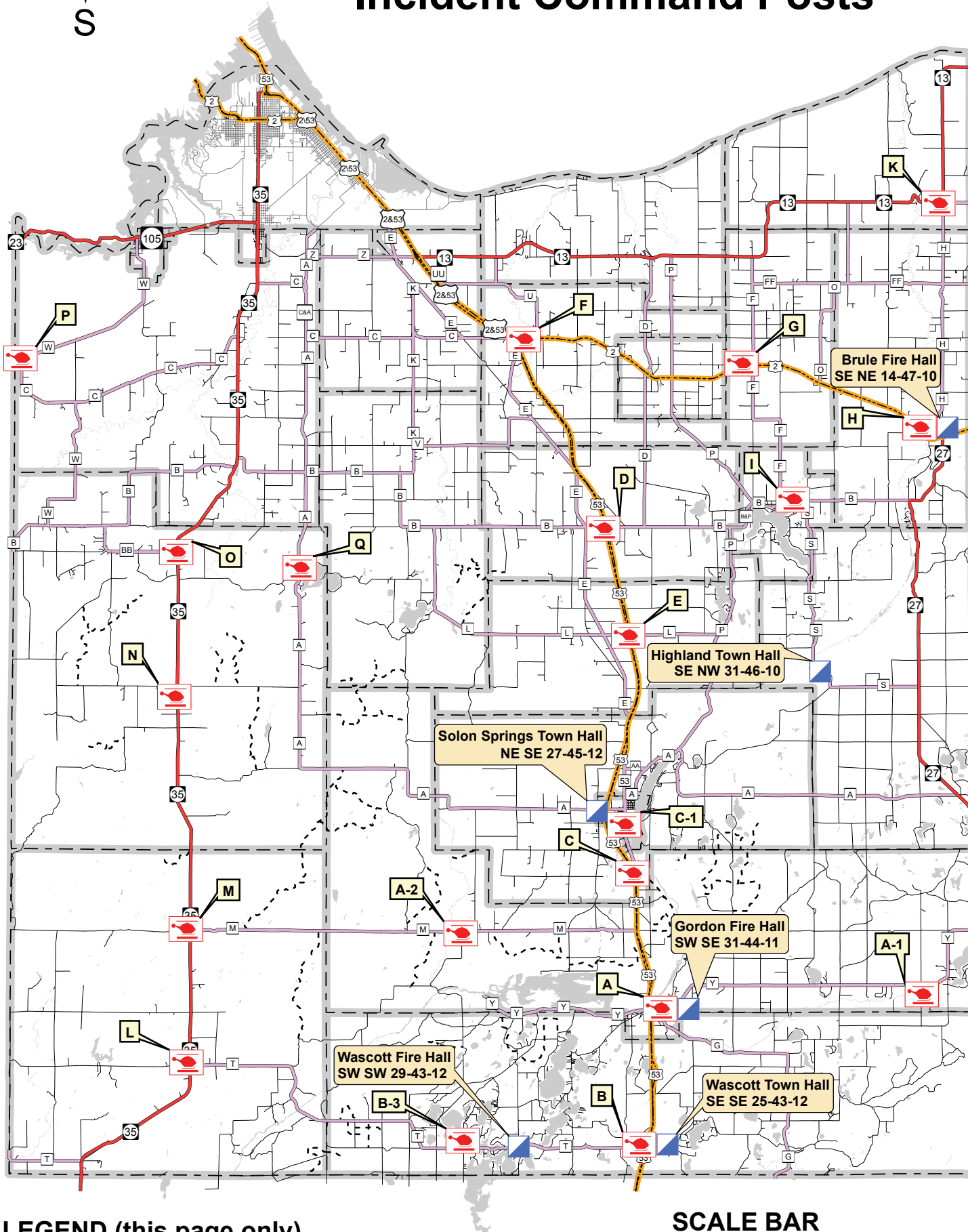


DOUGLAS COUNTY

Remote Emergency Helispots & Incident Command Posts

LEGEND FOR FOLLOWING MAP PAGES

GENERAL PAGES..... 1 - 38
 ZONE PAGES..... 39 - 51



Roads

Symbol	Type
	US Highway
	State Highway
	County Road
	City Streets
	Town Roads
	Unpaved Roads
	Village Roads
	Private Roads
	Forest Roads
	Mile Marker

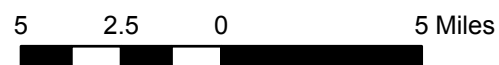
General

Symbol	Type
	Recreational Trails
	Ski Trails
	Railroads
	Pipelines
	ATC Powerlines
	Water Access Point
	Incident Command Post
	Municipal Boundary

LEGEND (this page only)

	Helispots*		US Highway		Town Roads
	Incident Command Post		State Highway		Village Roads
	Municipal Boundaries		County Road		Forest Roads
			City Streets		Private Roads

SCALE BAR



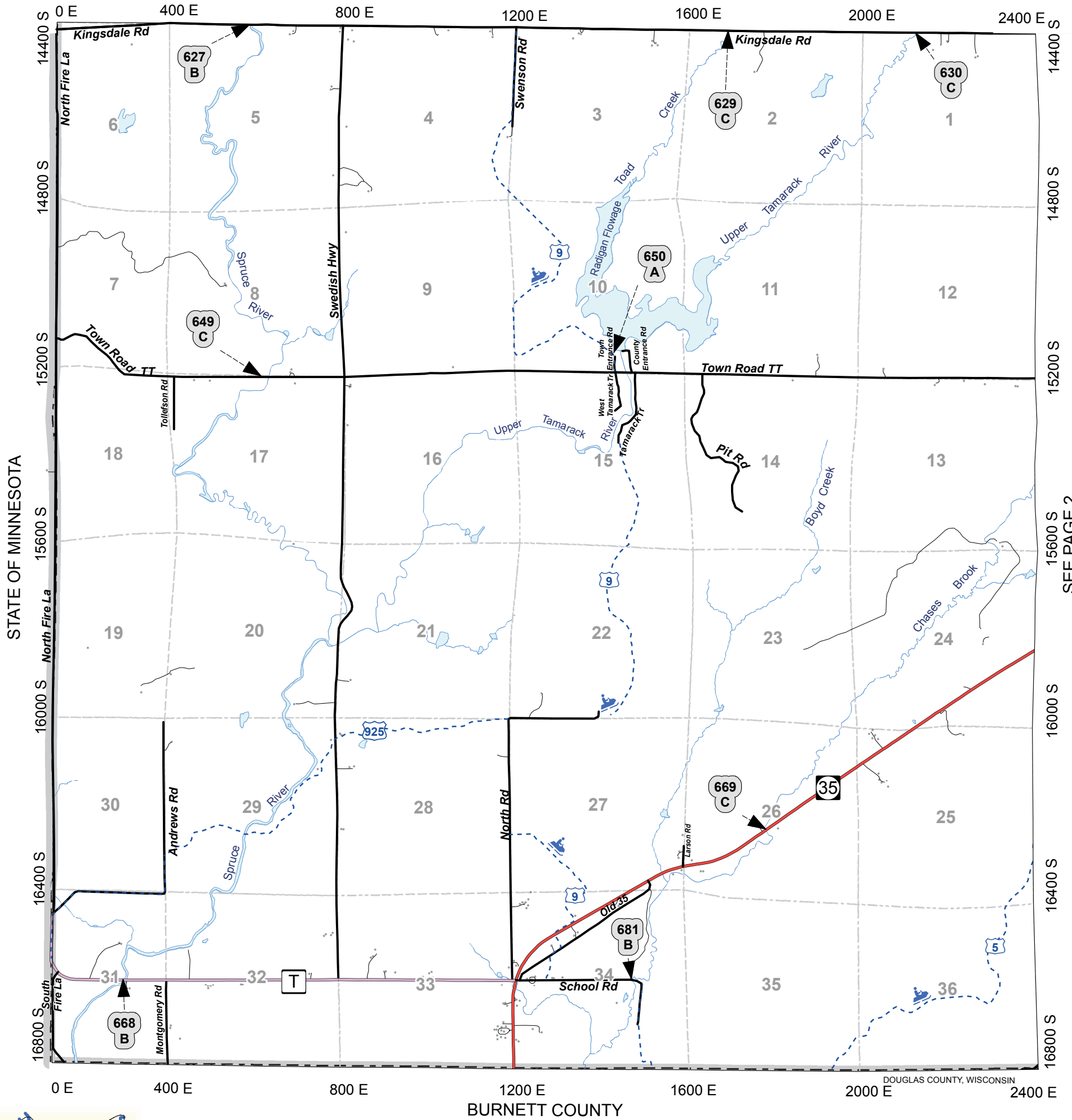
* Helispot descriptions on next page

2013
EMERGENCY RESPONSE BOOK
 CREATED BY
 DOUGLAS COUNTY
 LAND RECORDS
 GIS MAPPING DEPARTMENT

EVERY ATTEMPT HAS BEEN MADE TO INSURE THE ACCURACY OF THE INFORMATION CONTAINED IN THIS BOOK. HOWEVER, DOUGLAS COUNTY WILL ACCEPT NO LIABILITY FOR ANY INACCURACIES, MISINTERPRETATIONS OR MISUSE OF ANY OF THE INFORMATION CONTAINED WITHIN THIS BOOK.

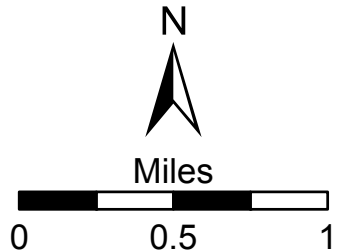
Map and Graphics by:
 Randy Jones, Ryan Lee,
 Shelly Wisiewski, Rene' Fall

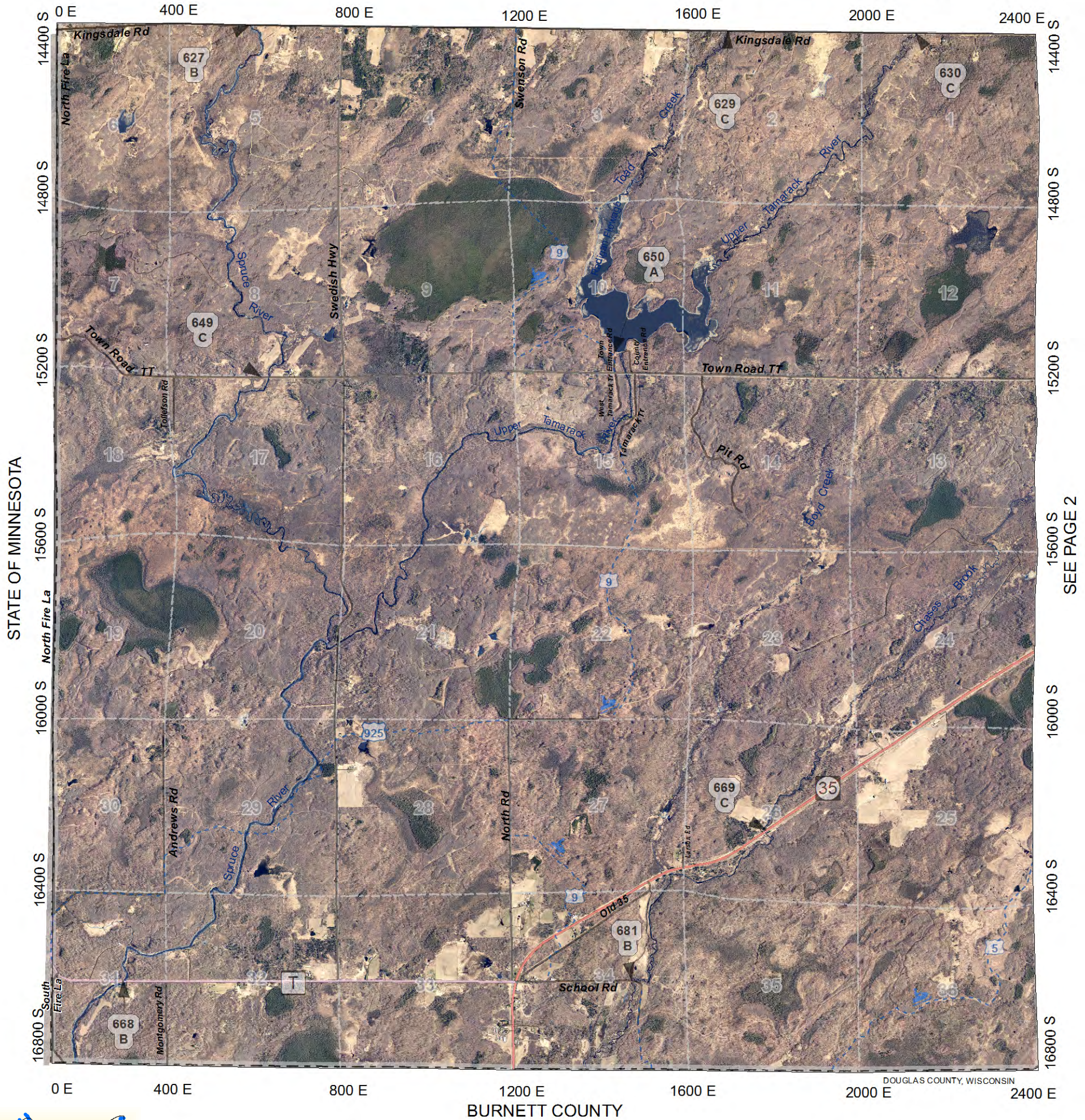
Point	Latitude	Longitude	Description
A	46° 14' 50.561" N	91° 47' 5.658" W	Gordon Fire Hall. Paved helispot. 1 mile East of Cnty Rd Y at the Fire Hall.
	46.247378	-91.784905	
A-1	46° 15' 12.991" N	91° 35' 32.020" W	0.3 miles South of Cnty Rd Y on Johnson Road.
	46.253609	-91.592228	
A-2	46° 17' 11.868" N	91° 56' 48.918" W	Gordon Area: Moose River Ball Field. West Mail Road and Cnty Rd M.
	46.28663	-91.946922	
B	46° 10' 27.410" N	91° 48' 5.370" W	Wascott Area: Paved Helispot. 1 block East of US 53 on Cnty Rd T by Town Hall.
	46.17428	-91.801492	
B-3	46° 10' 33.542" N	91° 56' 43.030" W	Wascott Baseball Field. 7 miles West of US 53 To Cnty Rd T, then ¼ miles North on Crystal Lake Road.
	46.175984	-91.945286	
C	46° 19' 6.853" N	91° 48' 53.035" W	Solon Springs Airport.
	46.31857	-91.814732	
C-1	46° 20' 40.659" N	91° 49' 15.836" W	St. Pius Catholic Church. 11651 S Business 53.
	46.344627	-91.821065	
D	46° 30' 9.440" N	91° 50' 12.906" W	Cnty Rd B and US 53. Large field by Douglas County Paramedic Station #2.
	46.502622	-91.836918	
E	46° 26' 43.721" N	91° 49' 3.596" W	Bennett Area. Cnty Rd L and US 53. Wires cross US 53 on South side of L.
	46.445478	-91.817666	
F	46° 36' 12.869" N	91° 53' 53.957" W	Large open fields. Near Junction of US 2 and US 53.
	46.603575	-91.898321	
G	46° 35' 25.987" N	91° 43' 47.482" W	Maple Fire Hall. US 2 and Gonschorek Loop Rd. Open area east of Fire Hall.
	46.590552	-91.729856	
H	46° 33' 19.397" N	91° 34' 36.463" W	Brule Fire Hall. NW corner of parking lot in front of Fire Hall. CAUTION - 60 foot radio tower at rear of fire hall and power lines 100 yards to the north.
	46.555388	-91.576795	
I	46° 31' 4.253" N	91° 41' 25.839" W	Lake Nebagamon area. Memorial Park Ball Field. 1 mile East of Lake Nebagamon.
	46.517848	-91.690511	
K	46° 40' 32.077" N	91° 34' 36.992" W	State Hwy 13 and Cnty Rd H.
	46.675577	-91.576942	
L	46° 13' 3.024" N	92° 9' 27.058" W	Dairyland area. Near State Hwy 35 and Cnty Rd T.
	46.217507	-92.157516	
M	46° 17' 19.228" N	92° 9' 29.996" W	Moose Junction. Near State Hwy 35 and Cnty Rd M.
	46.288674	-92.158332	
N	46° 24' 45.404" N	92° 10' 3.906" W	Chaffey area. NON designated private field ½ way between Chaffey Road and radio tower on West side of State Hwy 35. Fire # 9751 S State Hwy 35.
	46.412612	-92.167752	
O	46° 29' 23.272" N	92° 10' 0.047" W	Cnty Rd BB and State Hwy 35. Ball Field.
	46.489798	-92.16668	
P	46° 35' 34.422" N	92° 17' 15.297" W	Cnty Rd C and Cnty Rd W. Wires on 3 sides. SE best approach.
	46.592895	-92.287583	
Q	46° 28' 53.794" N	92° 4' 16.552" W	Amnicon Lake Area. Hwy A & Tri Lakes Road Ball Field. Wires along road.
	46.48161	-92.071264	



SEE PAGE 2

				37	38
31	32	33	34	35	36
25	26	27	28	29	30
19	20	21	22	23	24
13	14	15	16	17	18
7	8	9	10	11	12
1	2	3	4	5	6

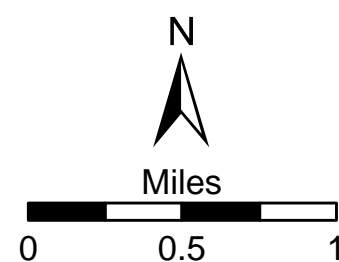




STATE OF MINNESOTA

SEE PAGE 2

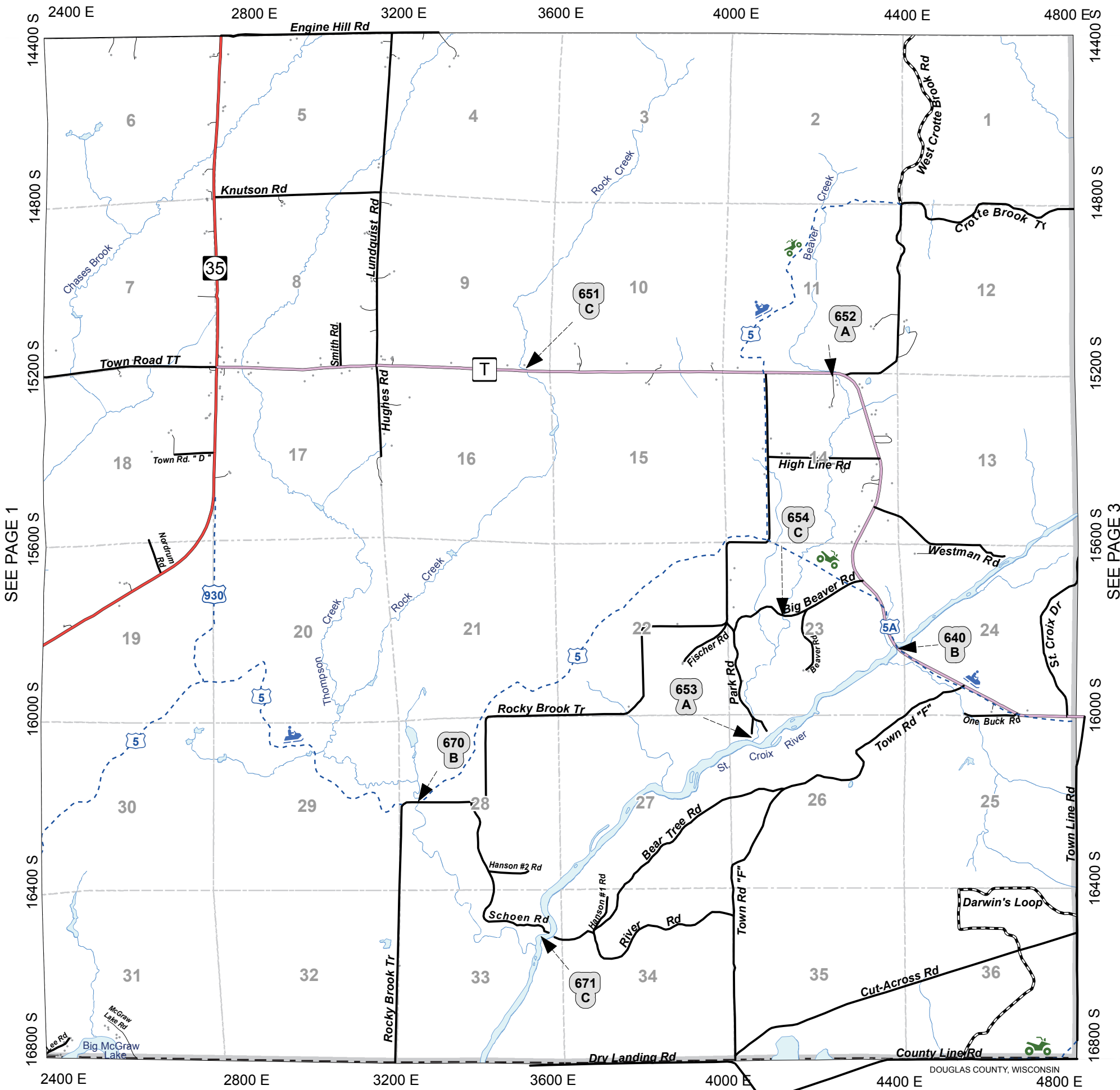
				37	38
31	32	33	34	35	36
25	26	27	28	29	30
19	20	21	22	23	24
13	14	15	16	17	18
7	8	9	10	11	12
1	2	3	4	5	6



DAIRYLAND

T.43N.-R.14W.

SEE PAGE 8



SEE PAGE 1

SEE PAGE 3


BURNETT COUNTY

DOUGLAS COUNTY, WISCONSIN

				37	38
31	32	33	34	35	36
25	26	27	28	29	30
19	20	21	22	23	24
13	14	15	16	17	18
7	8	9	10	11	12
1	2	3	4	5	6



Miles



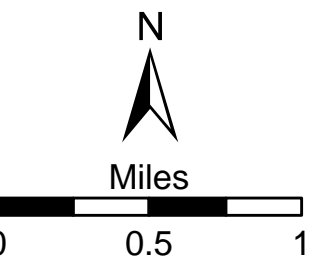
SEE PAGE 8



SEE PAGE 1

SEE PAGE 3

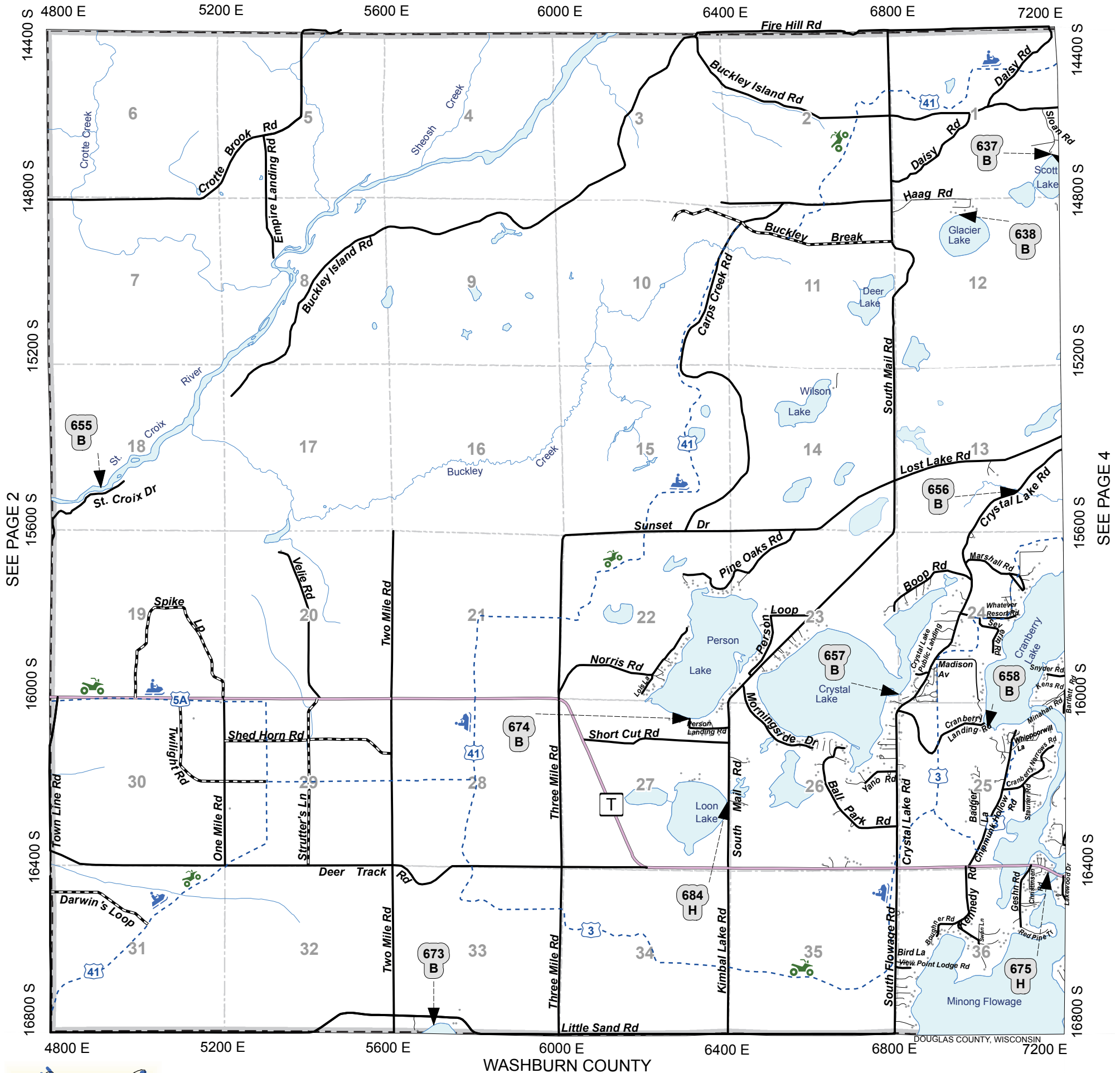
						37	38
31	32	33	34	35	36		
25	26	27	28	29	30		
19	20	21	22	23	24		
13	14	15	16	17	18		
7	8	9	10	11	12		
1	2	3	4	5	6		



BURNETT COUNTY

DOUGLAS COUNTY, WISCONSIN

SEE PAGE 9

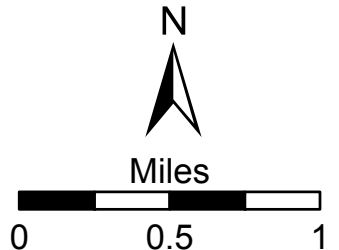


SEE PAGE 2

SEE PAGE 4

				37	38
31	32	33	34	35	36
25	26	27	28	29	30
19	20	21	22	23	24
13	14	15	16	17	18
7	8	9	10	11	12
1	2	3	4	5	6

**FOR STRUCTURE PROTECTION ZONES
IN THIS AREA
SEE PAGE 39**



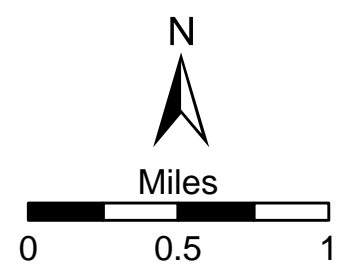
SEE PAGE 9



SEE PAGE 2

SEE PAGE 4

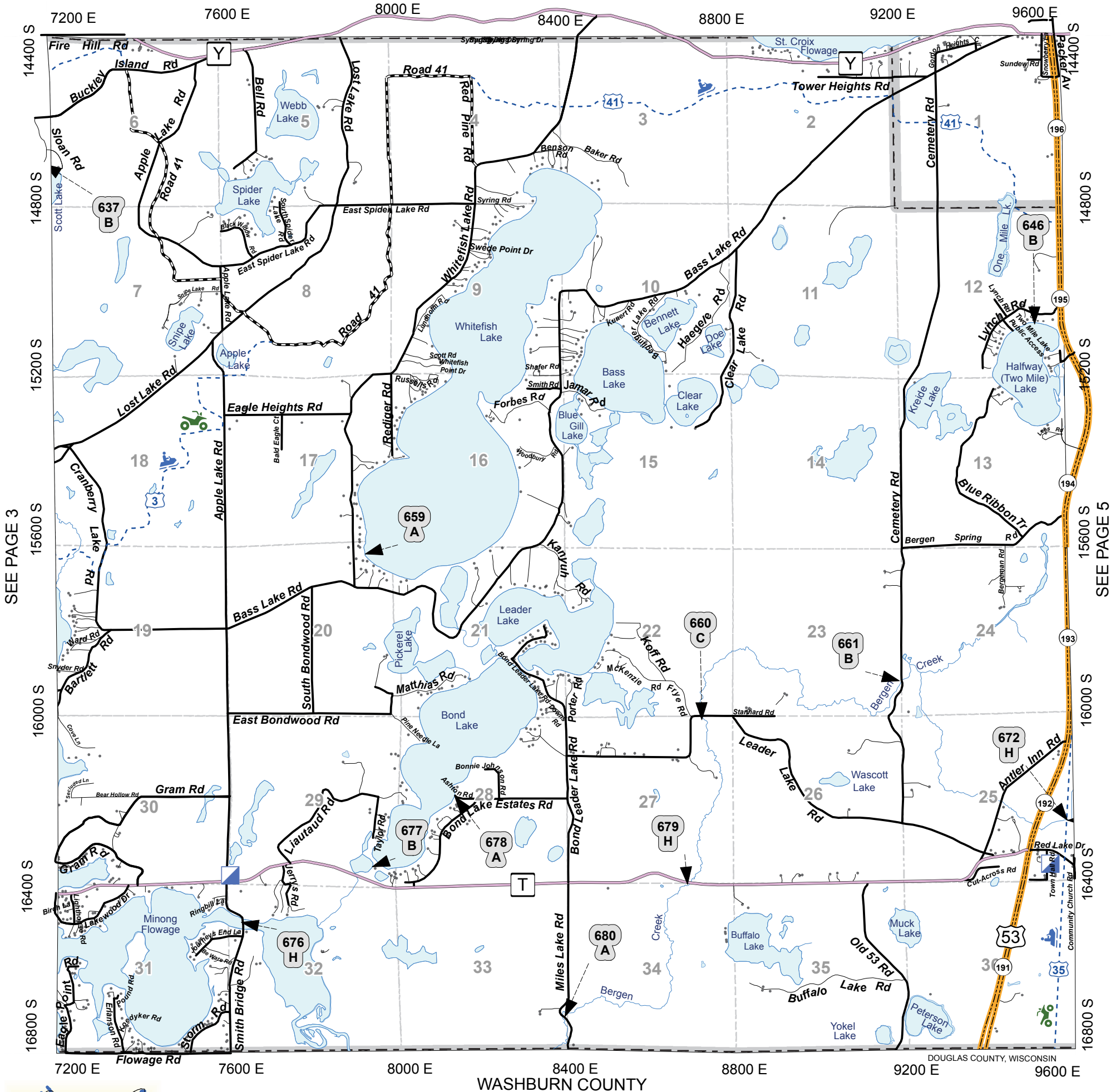
			37	38	
31	32	33	34	35	36
25	26	27	28	29	30
19	20	21	22	23	24
13	14	15	16	17	18
7	8	9	10	11	12
1	2	3	4	5	6



WASHBURN COUNTY

DOUGLAS COUNTY, WISCONSIN

SEE PAGE 10

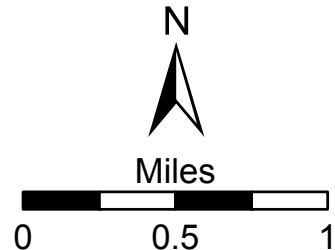


SEE PAGE 3

SEE PAGE 5

				37	38
31	32	33	34	35	36
25	26	27	28	29	30
19	20	21	22	23	24
13	14	15	16	17	18
7	8	9	10	11	12
1	2	3	4	5	6

FOR STRUCTURE PROTECTION ZONES
IN THIS AREA
SEE PAGE 40



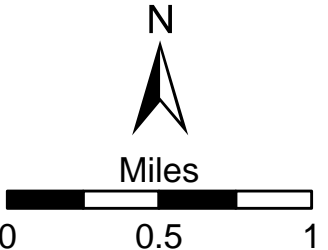
SEE PAGE 10



SEE PAGE 3

SEE PAGE 5

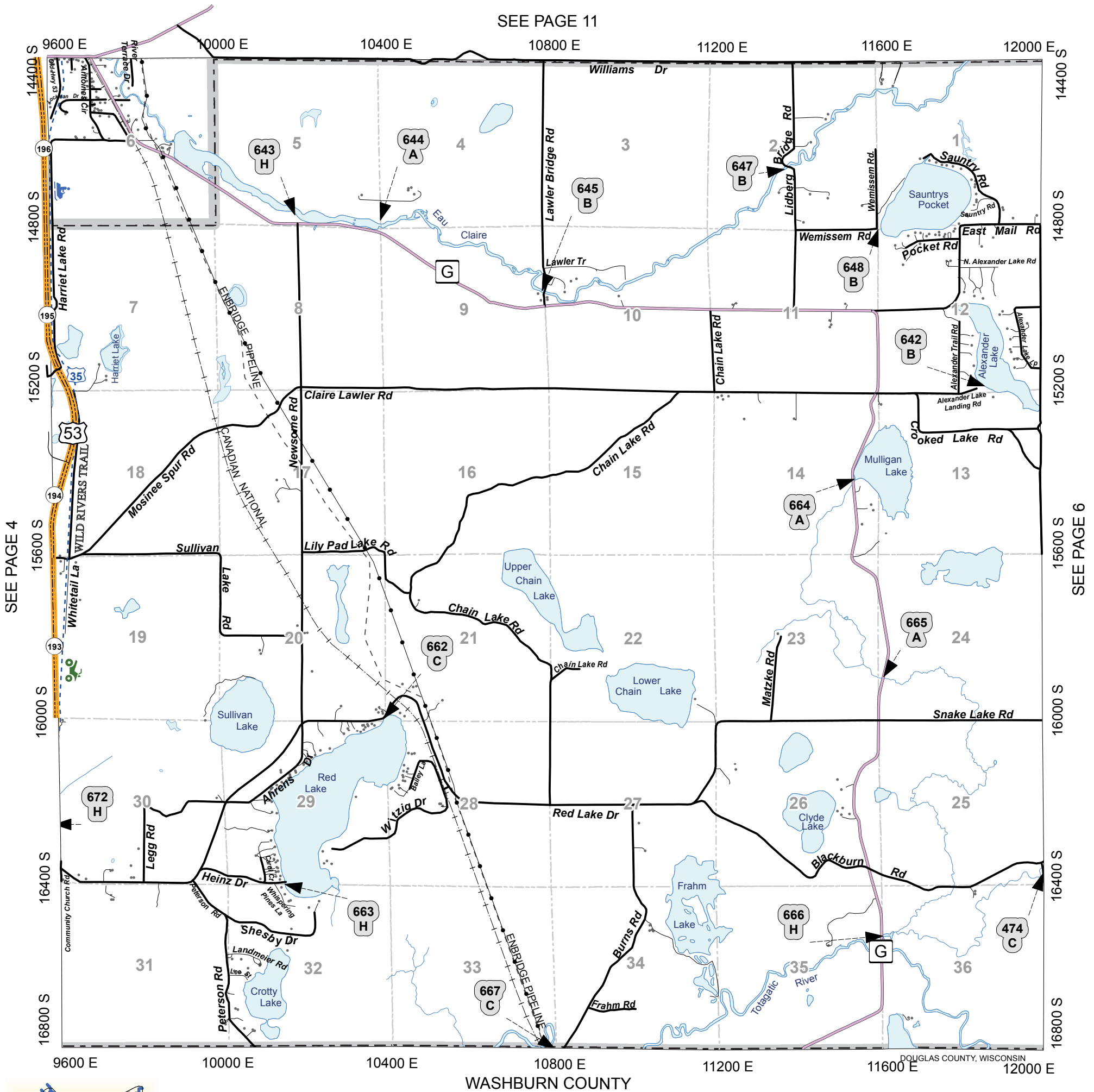
			37	38	
31	32	33	34	35	36
25	26	27	28	29	30
19	20	21	22	23	24
13	14	15	16	17	18
7	8	9	10	11	12
1	2	3	4	5	6



WASHBURN COUNTY

DOUGLAS COUNTY, WISCONSIN

SEE PAGE 11

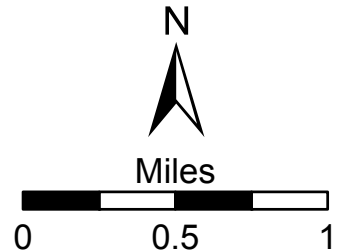


SEE PAGE 4

SEE PAGE 6

				37	38
31	32	33	34	35	36
25	26	27	28	29	30
19	20	21	22	23	24
13	14	15	16	17	18
7	8	9	10	11	12
1	2	3	4	5	6

FOR STRUCTURE PROTECTION ZONES
IN THIS AREA
SEE PAGE 41



DOUGLAS COUNTY, WISCONSIN

WASHBURN COUNTY

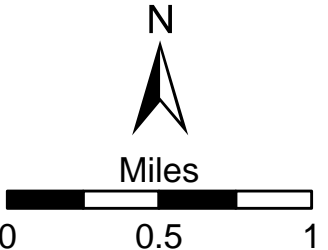
SEE PAGE 11



SEE PAGE 4

SEE PAGE 6

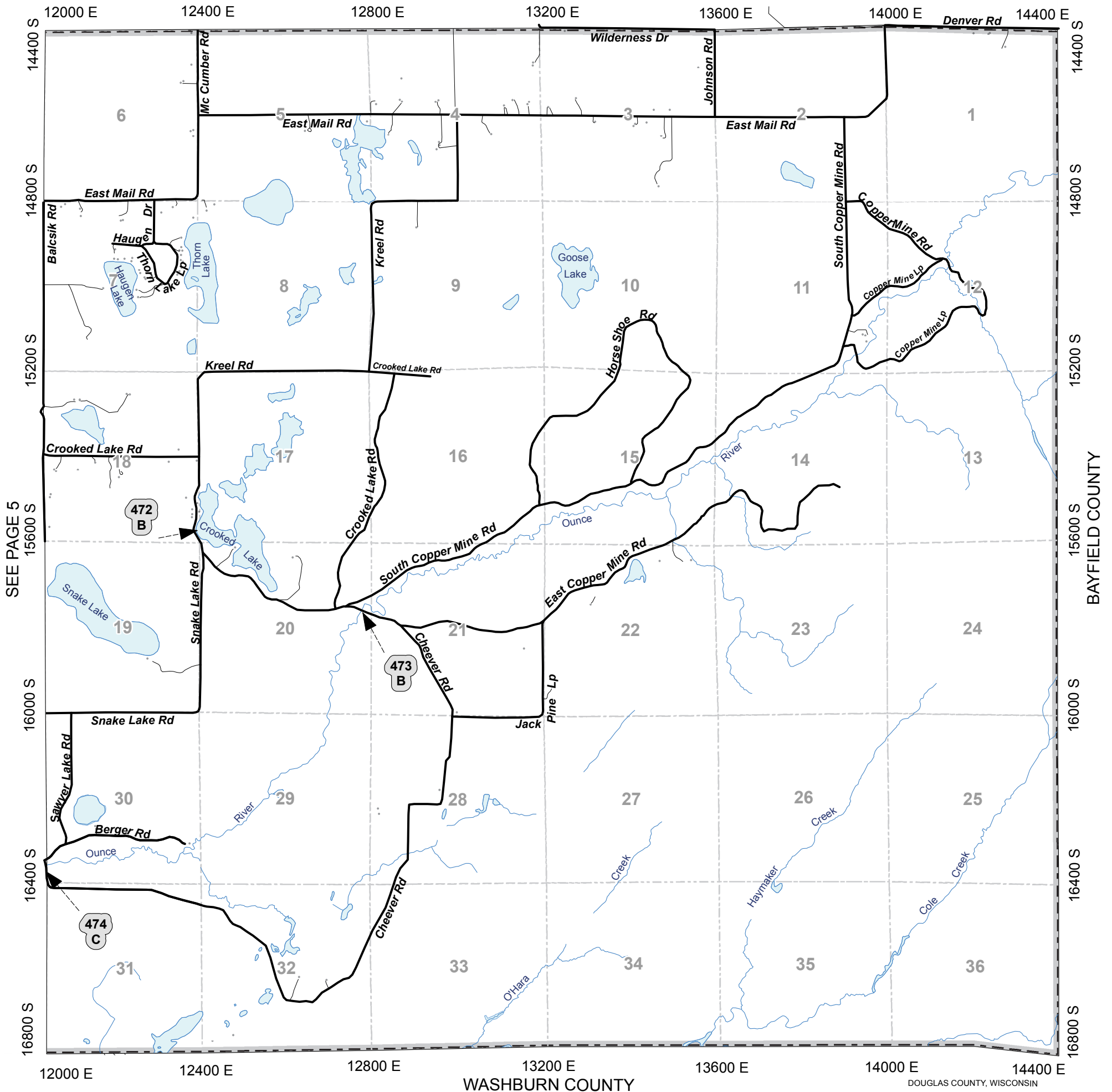
				37	38
31	32	33	34	35	36
25	26	27	28	29	30
19	20	21	22	23	24
13	14	15	16	17	18
7	8	9	10	11	12
1	2	3	4	5	6



WASHBURN COUNTY

DOUGLAS COUNTY, WISCONSIN

SEE PAGE 12



SEE PAGE 5

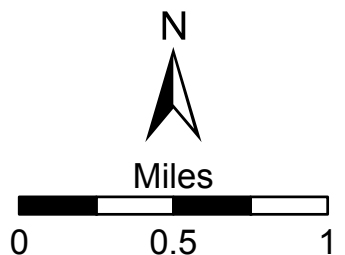
BAYFIELD COUNTY

WASHBURN COUNTY

DOUGLAS COUNTY, WISCONSIN

				37	38
31	32	33	34	35	36
25	26	27	28	29	30
19	20	21	22	23	24
13	14	15	16	17	18
7	8	9	10	11	12
1	2	3	4	5	6

**FOR STRUCTURE PROTECTION ZONES
IN THIS AREA
SEE PAGE 42**



WASCOTT

T.43N.-R.10W.

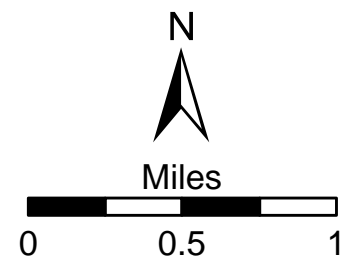
SEE PAGE 12

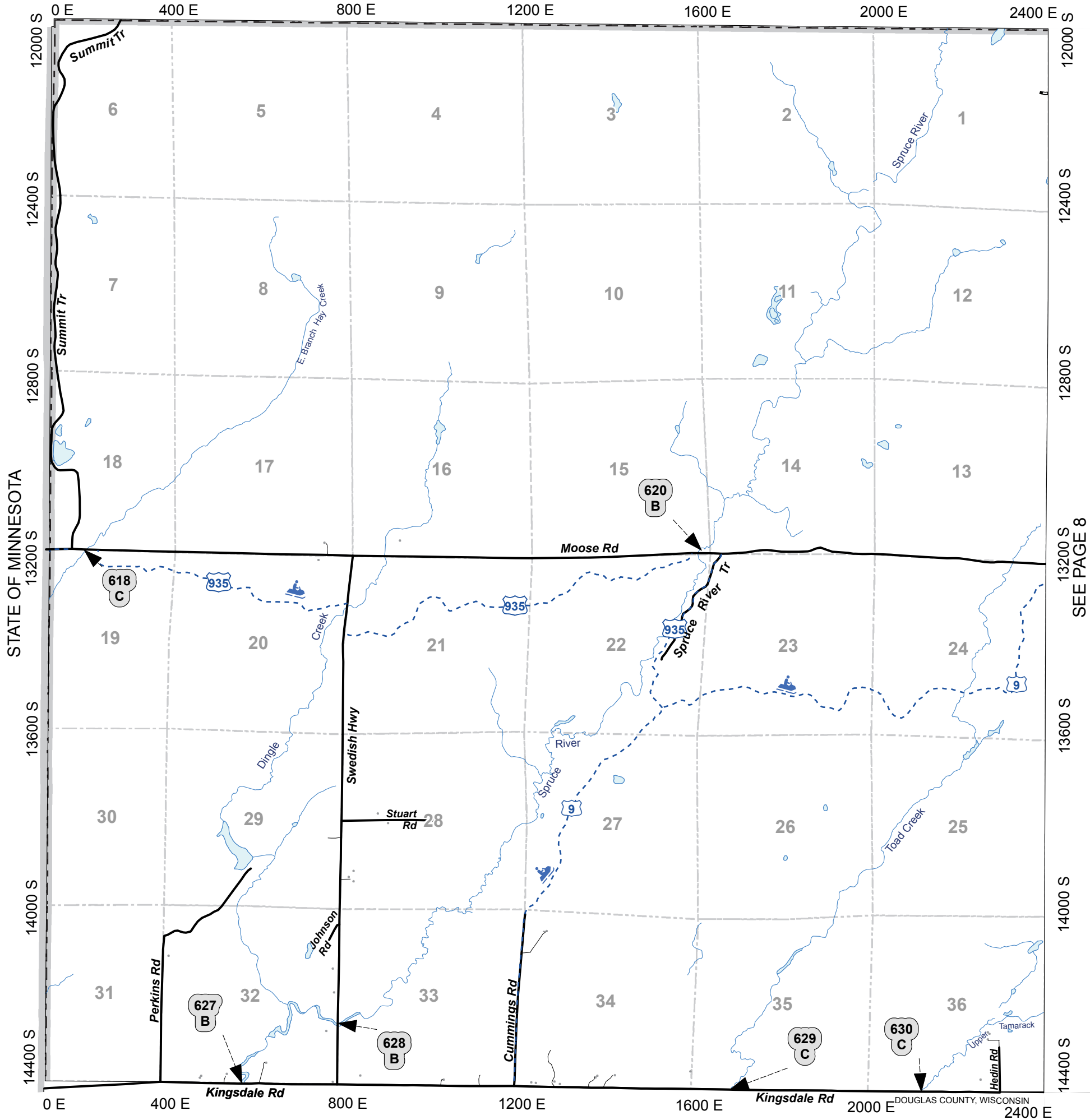


SEE PAGE 5

BAYFIELD COUNTY

				37	38
31	32	33	34	35	36
25	26	27	28	29	30
19	20	21	22	23	24
13	14	15	16	17	18
7	8	9	10	11	12
1	2	3	4	5	6





STATE OF MINNESOTA

SEE PAGE 8


SEE PAGE 1

DOUGLAS COUNTY, WISCONSIN


						37	38
31	32	33	34	35	36		
25	26	27	28	29	30		
19	20	21	22	23	24		
13	14	15	16	17	18		
7	8	9	10	11	12		
1	2	3	4	5	6		



Miles



DAIRYLAND




SEE PAGE 8

SEE PAGE 1

				37	38
31	32	33	34	35	36
25	26	27	28	29	30
19	20	21	22	23	24
13	14	15	16	17	18
7	8	9	10	11	12
1	2	3	4	5	6



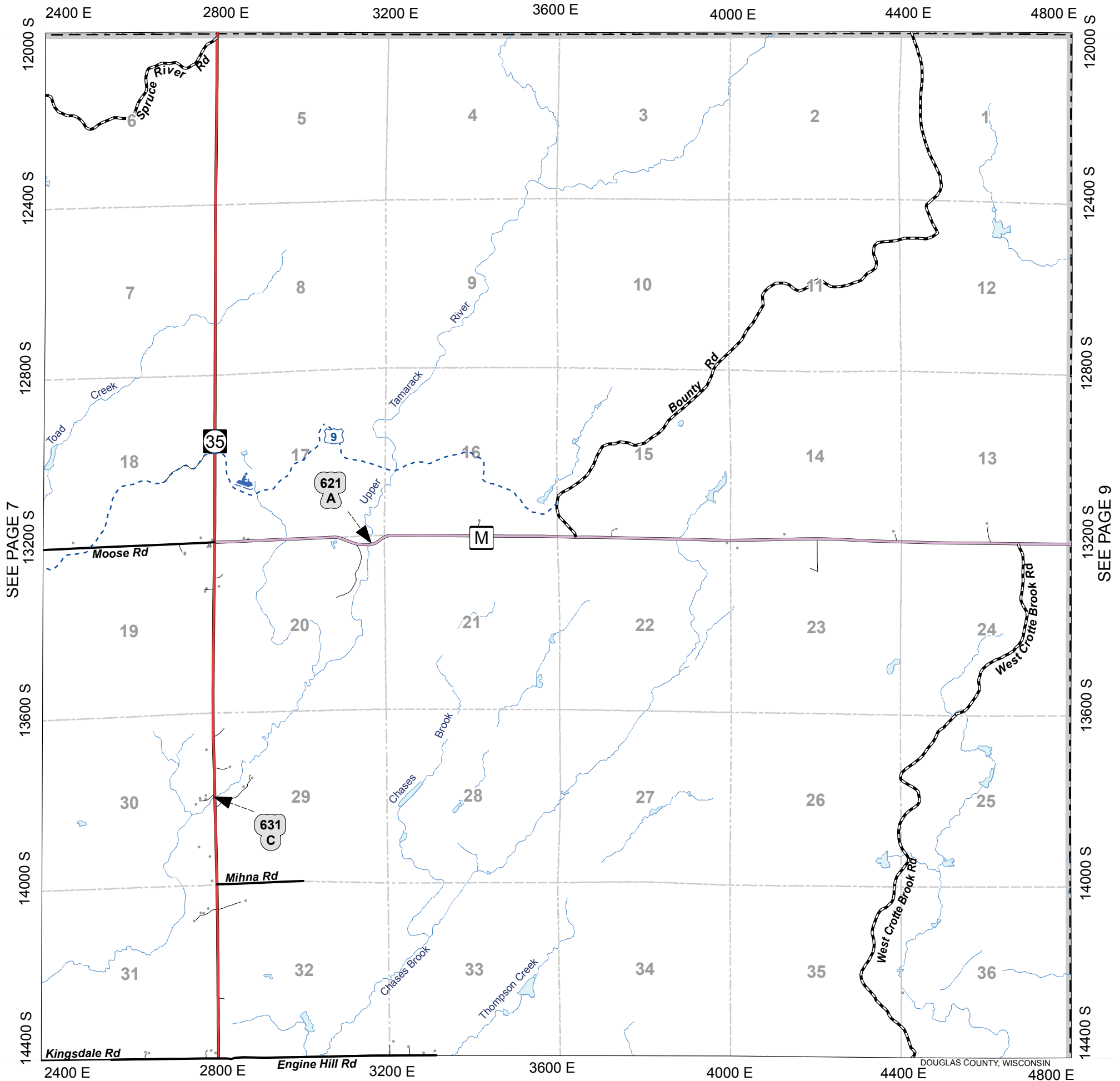
Miles



DAIRYLAND

T.44N.-R.14W.

SEE PAGE 14

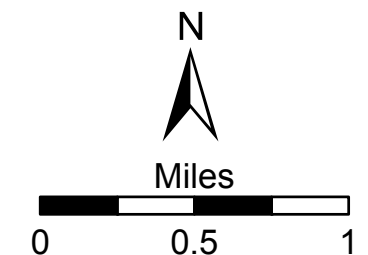


SEE PAGE 7

SEE PAGE 9

SEE PAGE 2

						37	38
31	32	33	34	35	36		
25	26	27	28	29	30		
19	20	21	22	23	24		
13	14	15	16	17	18		
7	8	9	10	11	12		
1	2	3	4	5	6		



DOUGLAS COUNTY, WISCONSIN

DAIRYLAND

T.44N.-R.14W.

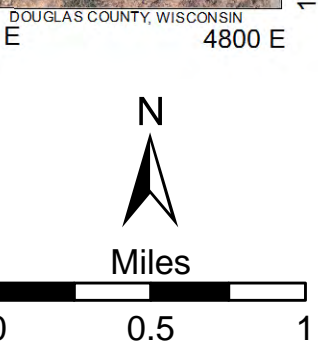
SEE PAGE 14



SEE PAGE 7

SEE PAGE 9

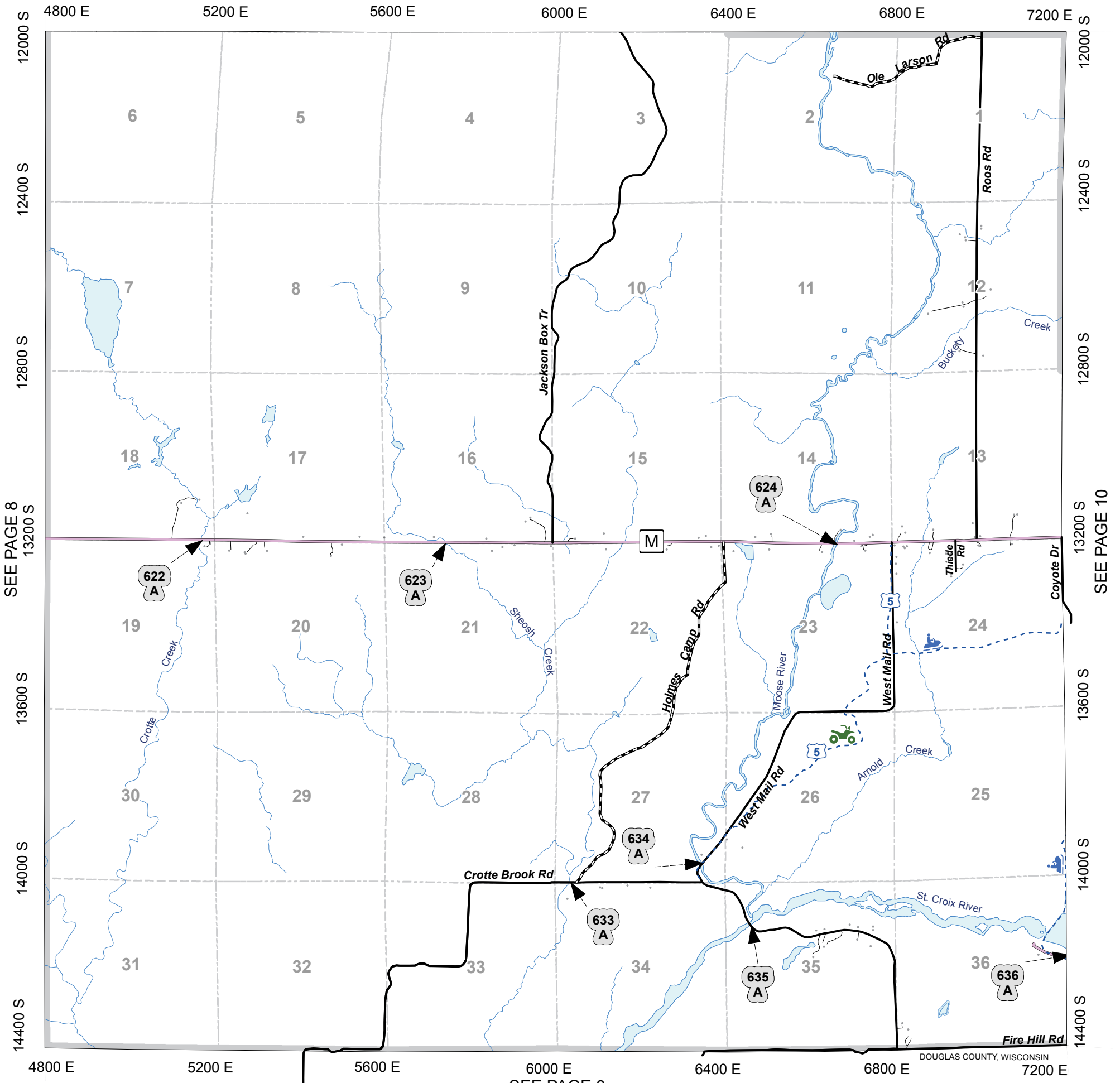
SEE PAGE 2



				37	38
31	32	33	34	35	36
25	26	27	28	29	30
19	20	21	22	23	24
13	14	15	16	17	18
7	8	9	10	11	12
1	2	3	4	5	6

DOUGLAS COUNTY, WISCONSIN

SEE PAGE 15



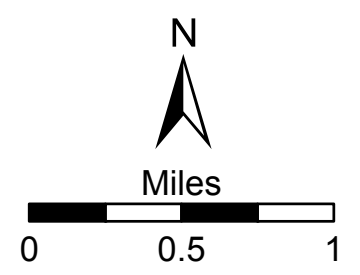
SEE PAGE 8

SEE PAGE 10

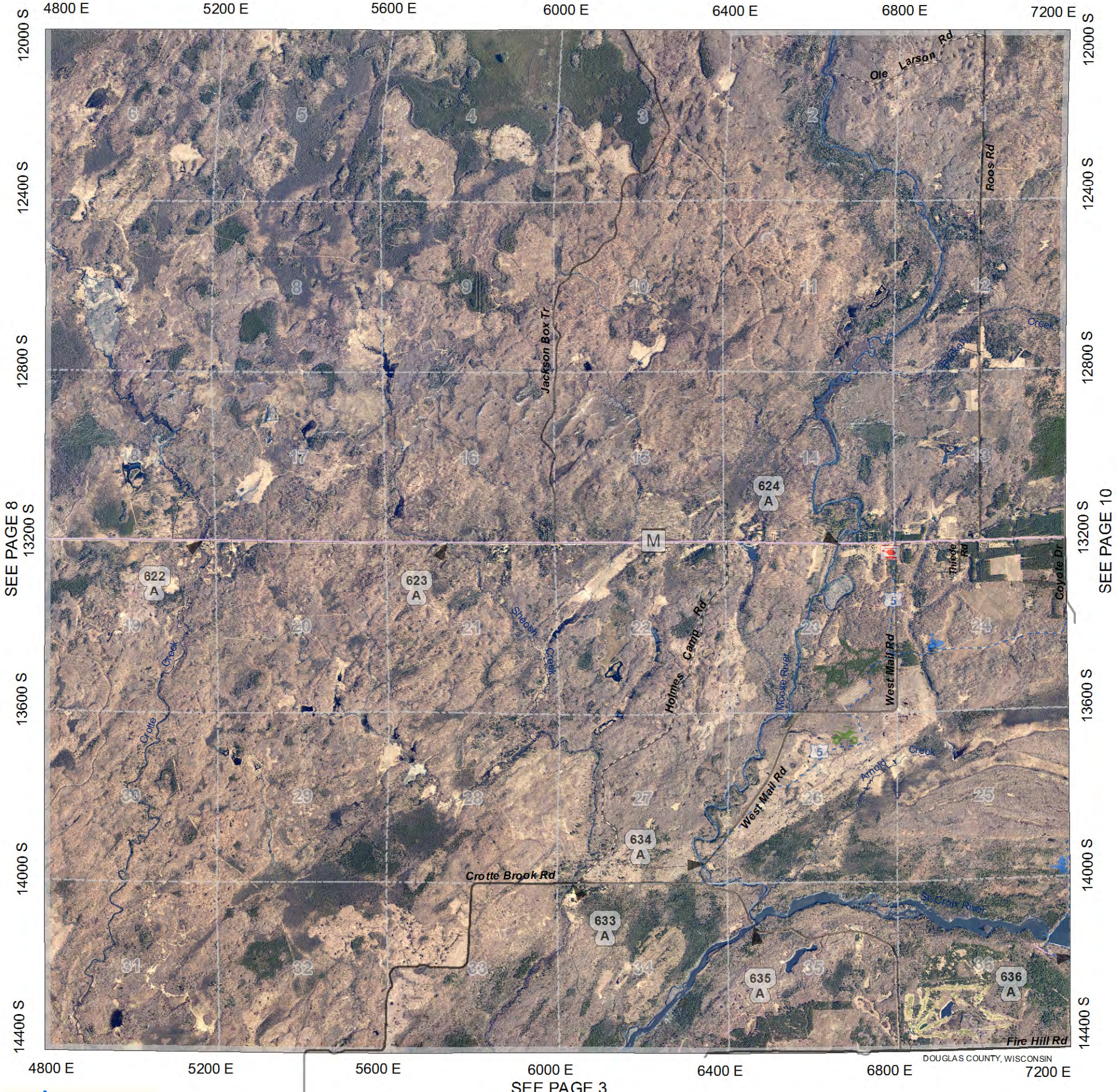
SEE PAGE 3

						37	38
31	32	33	34	35	36		
25	26	27	28	29	30		
19	20	21	22	23	24		
13	14	15	16	17	18		
7	8	9	10	11	12		
1	2	3	4	5	6		

**FOR STRUCTURE PROTECTION ZONES
IN THIS AREA
SEE PAGE 43**



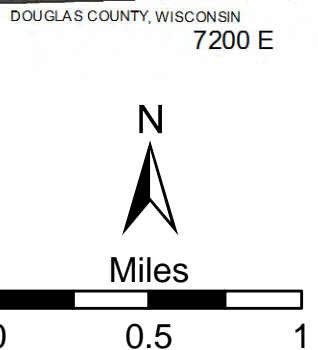
SEE PAGE 15



SEE PAGE 8

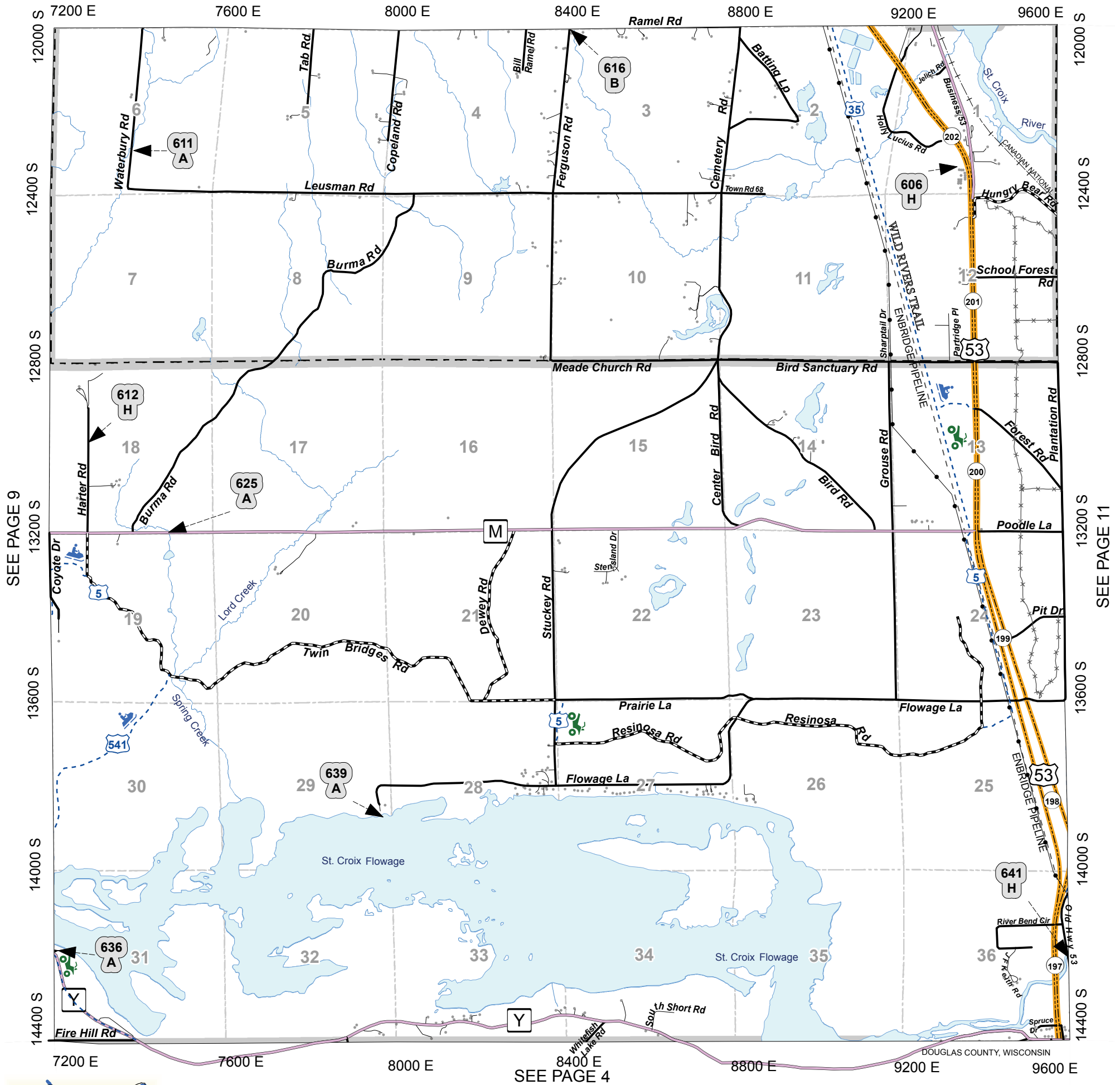
SEE PAGE 10

SEE PAGE 3



				37	38
31	32	33	34	35	36
25	26	27	28	29	30
19	20	21	22	23	24
13	14	15	16	17	18
7	8	9	10	11	12
1	2	3	4	5	6

SEE PAGE 16



SEE PAGE 9

SEE PAGE 11


SEE PAGE 4

**FOR STRUCTURE PROTECTION ZONES
IN THIS AREA
SEE PAGE 44**


			37	38		
31	32	33	34	35	36	
25	26	27	28	29	30	
19	20	21	22	23	24	
13	14	15	16	17	18	
7	8	9	10	11	12	
1	2	3	4	5	6	



Miles



SEE PAGE 16

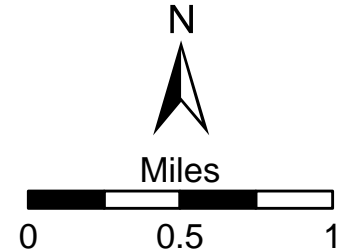


SEE PAGE 9

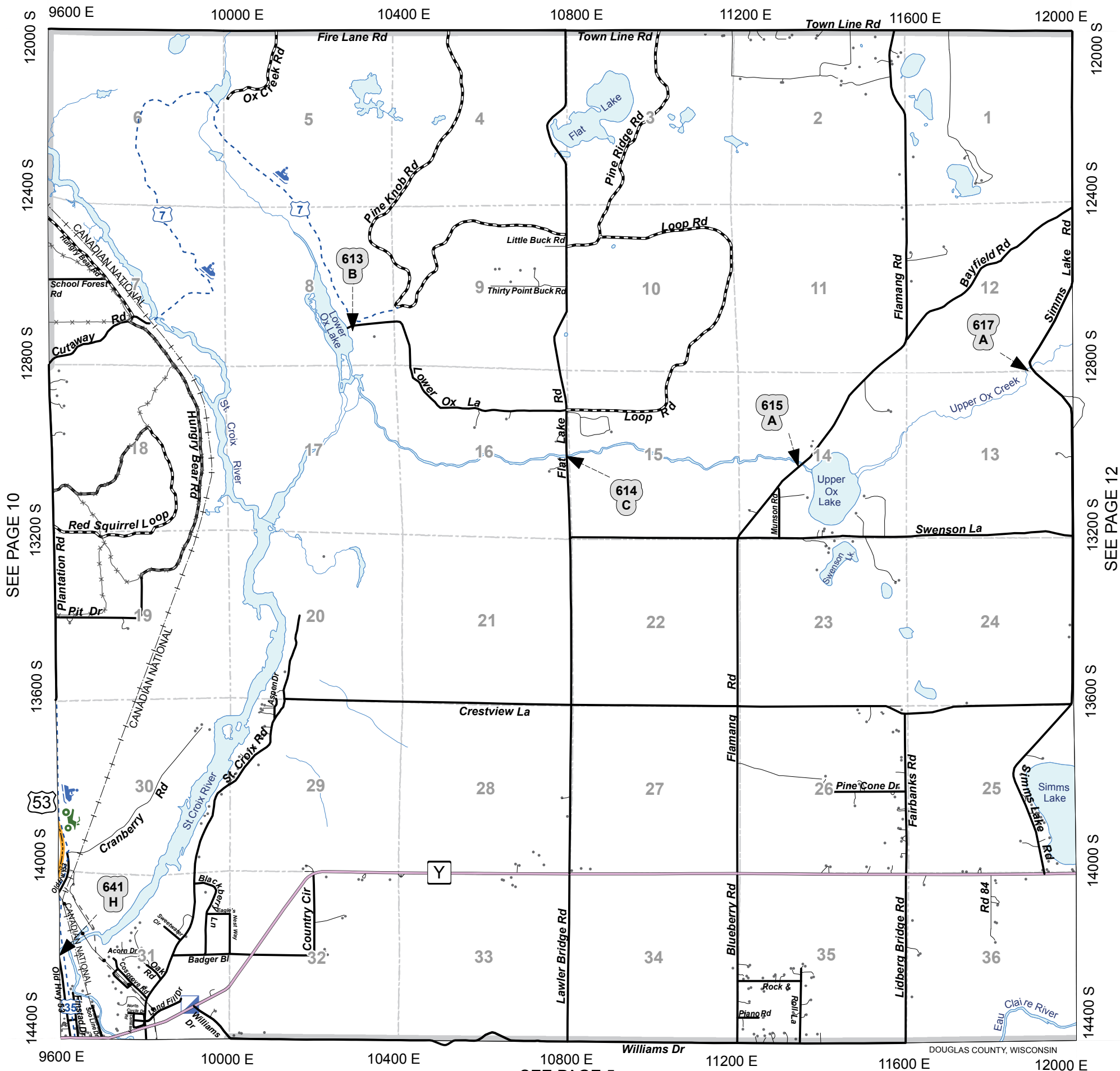
SEE PAGE 11

SEE PAGE 4

			37	38	
31	32	33	34	35	36
25	26	27	28	29	30
19	20	21	22	23	24
13	14	15	16	17	18
7	8	9	10	11	12
1	2	3	4	5	6



SEE PAGE 17



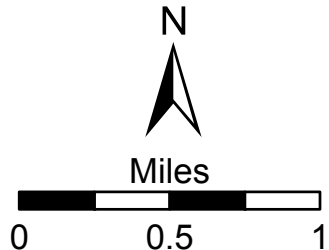
SEE PAGE 10

SEE PAGE 12

SEE PAGE 5

**FOR STRUCTURE PROTECTION ZONES
IN THIS AREA
SEE PAGE 45**

				37	38
31	32	33	34	35	36
25	26	27	28	29	30
19	20	21	22	23	24
13	14	15	16	17	18
7	8	9	10	11	12
1	2	3	4	5	6



GORDON

T.44N.-R.11W.

SEE PAGE 17

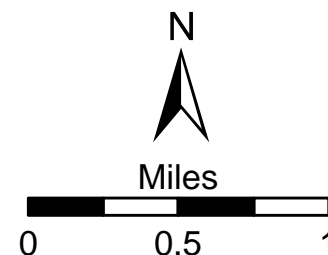


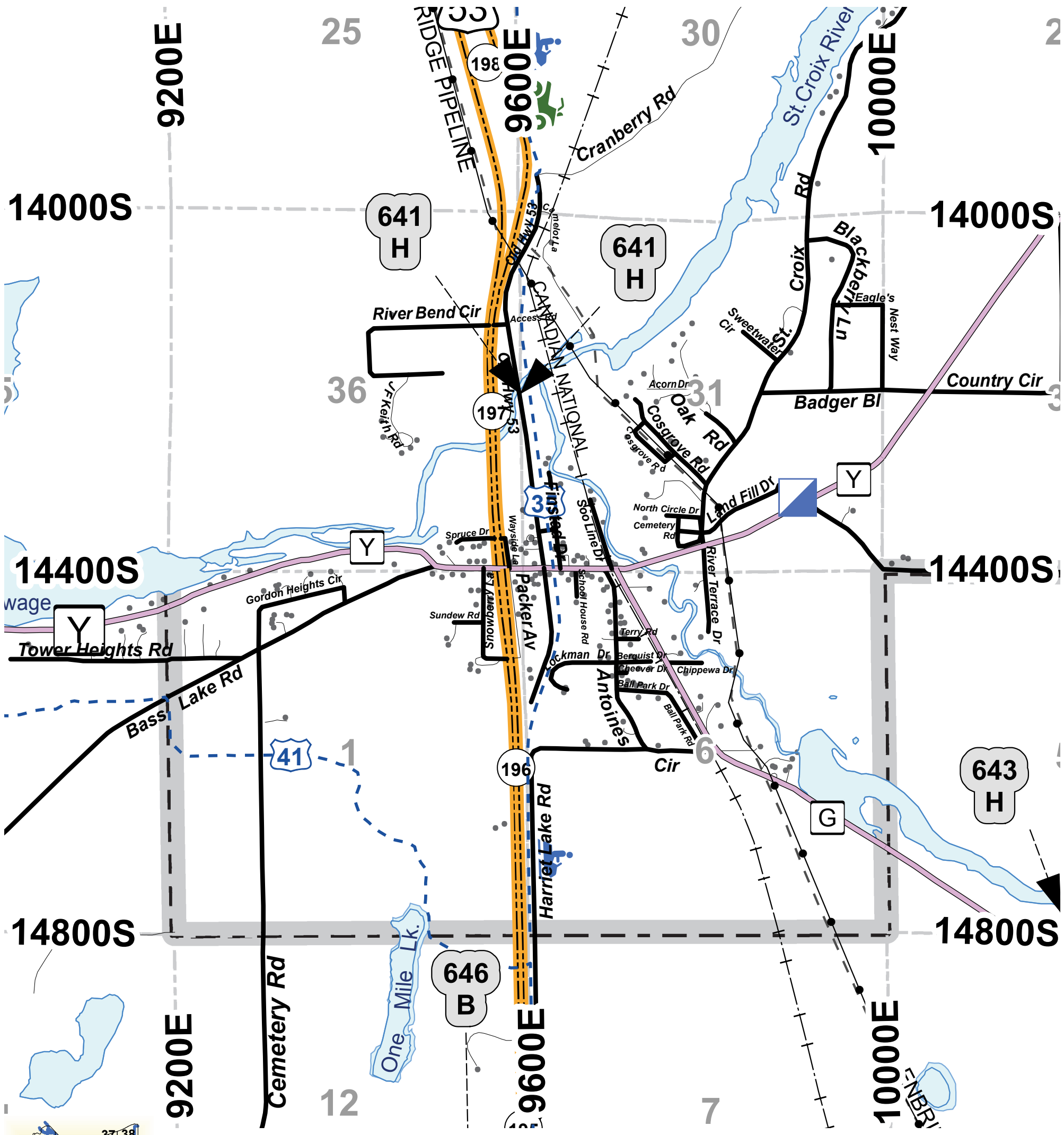
SEE PAGE 10

SEE PAGE 12

SEE PAGE 5

				37	38
31	32	33	34	35	36
25	26	27	28	29	30
19	20	21	22	23	24
13	14	15	16	17	18
7	8	9	10	11	12
1	2	3	4	5	6



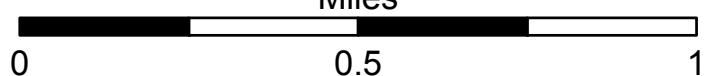


GORDON

11A



Miles



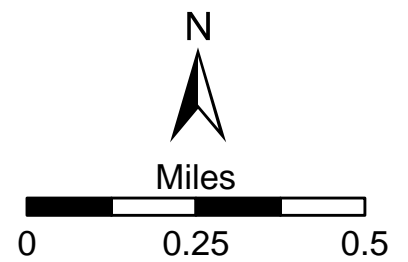
				37	38
31	32	33	34	35	36
25	26	27	28	29	30
19	20	21	22	23	24
13	14	15	16	17	18
7	8	9	10	11	12
1	2	3	4	5	6

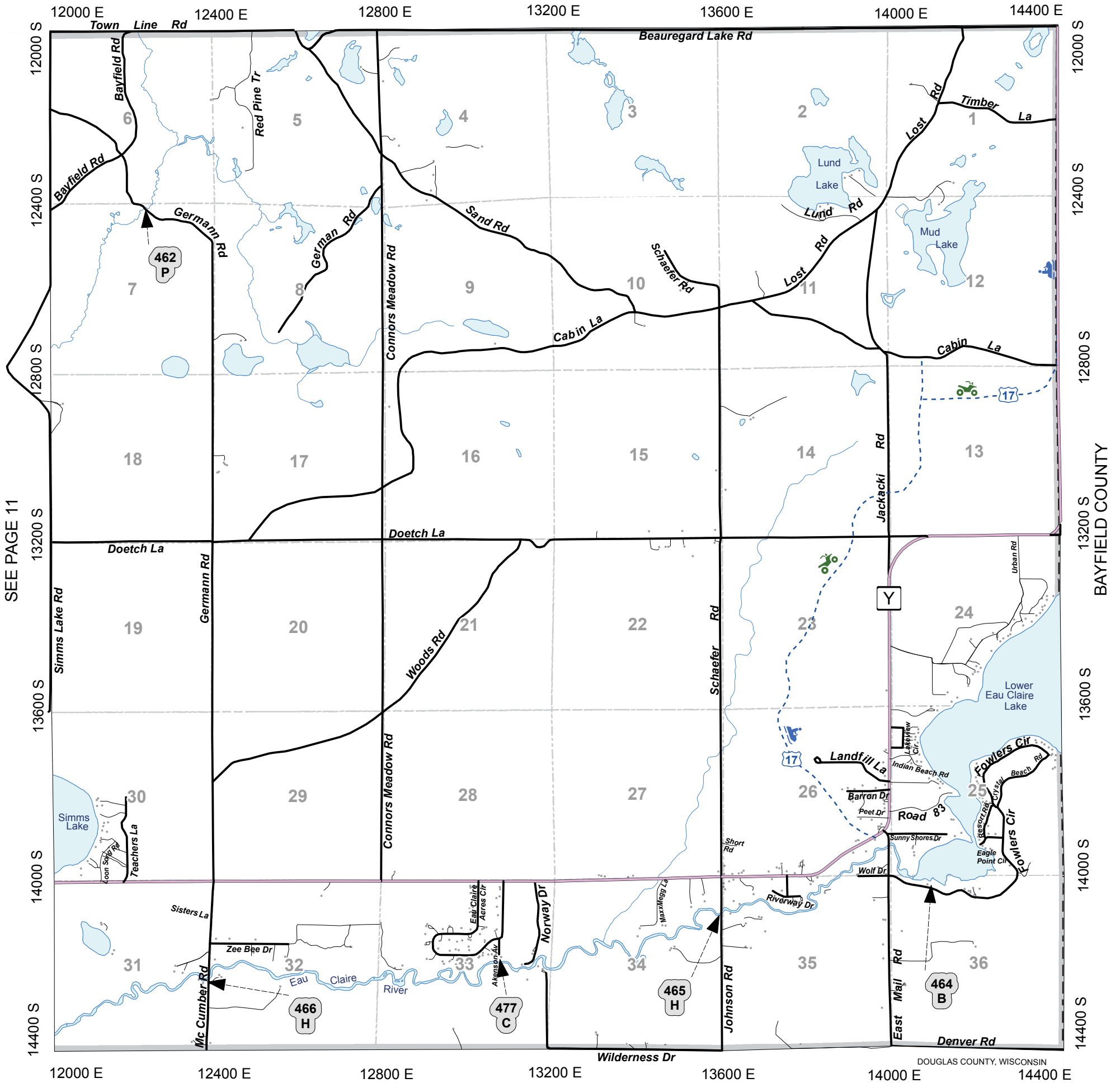


				37	38
31	32	33	34	35	36
25	26	27	28	29	30
19	20	21	22	23	24
13	14	15	16	17	18
7	8	9	10	11	12
1	2	3	4	5	6

GORDON

11A



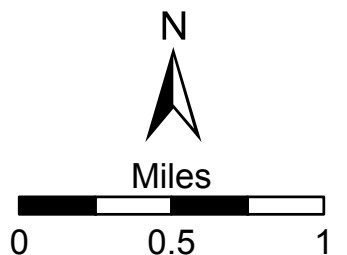


SEE PAGE 11

SEE PAGE 6

**FOR STRUCTURE PROTECTION ZONES
IN THIS AREA
SEE PAGE 46**

				37	38
31	32	33	34	35	36
25	26	27	28	29	30
19	20	21	22	23	24
13	14	15	16	17	18
7	8	9	10	11	12
1	2	3	4	5	6



GORDON

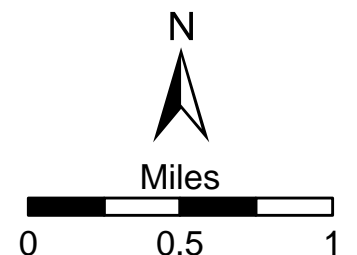
T.44N.-R.10W.



SEE PAGE 11

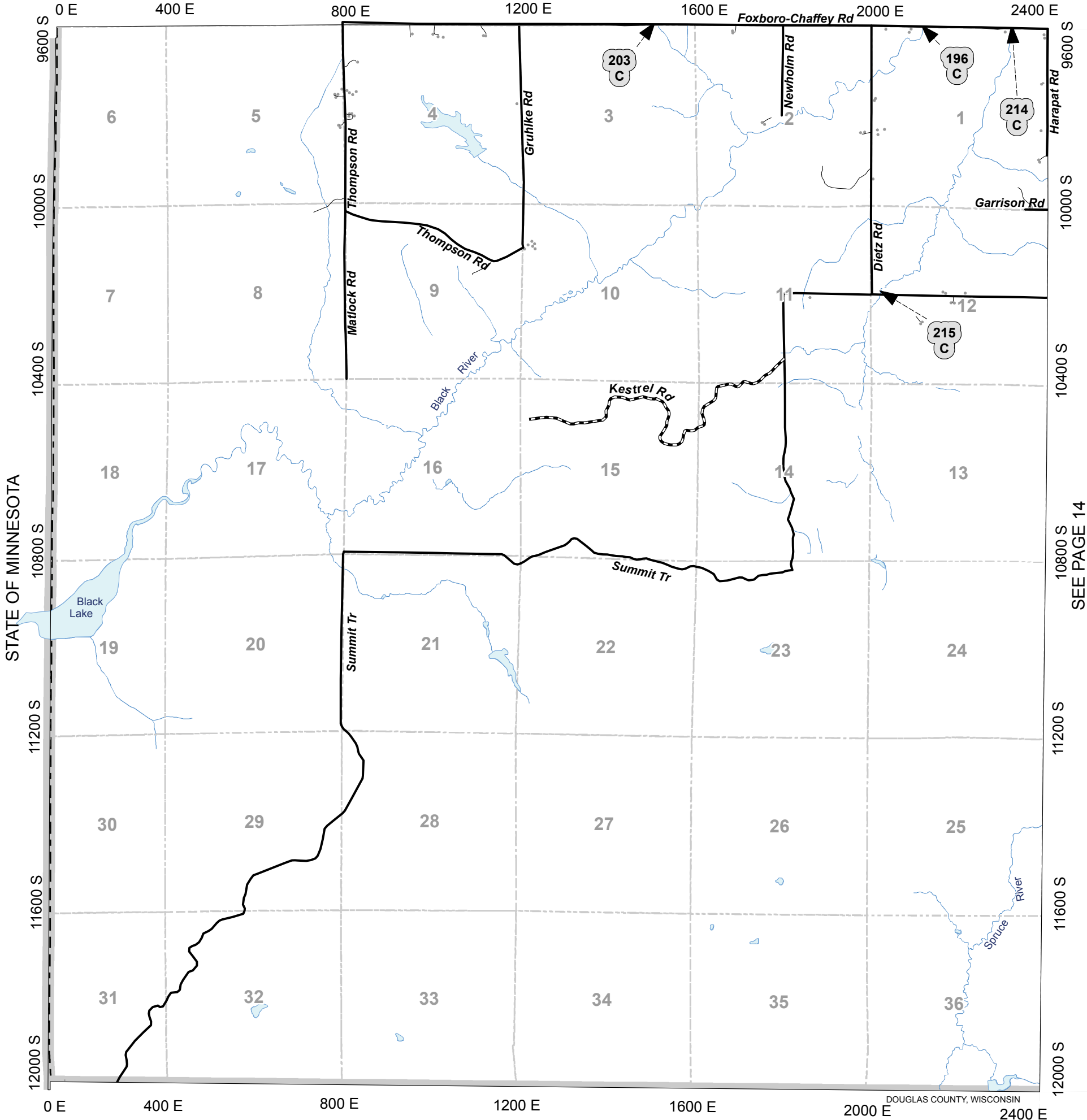
SEE PAGE 6

				37	38
31	32	33	34	35	36
25	26	27	28	29	30
19	20	21	22	23	24
13	14	15	16	17	18
7	8	9	10	11	12
1	2	3	4	5	6



SUMMIT

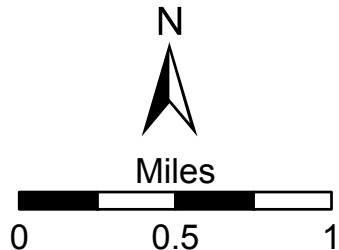
T.45N.-R.15W.



STATE OF MINNESOTA

SEE PAGE 14

				37	38
31	32	33	34	35	36
25	26	27	28	29	30
19	20	21	22	23	24
13	14	15	16	17	18
7	8	9	10	11	12
1	2	3	4	5	6



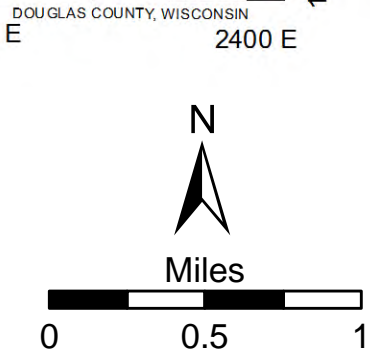
SUMMIT



STATE OF MINNESOTA

SEE PAGE 14

SEE PAGE 7

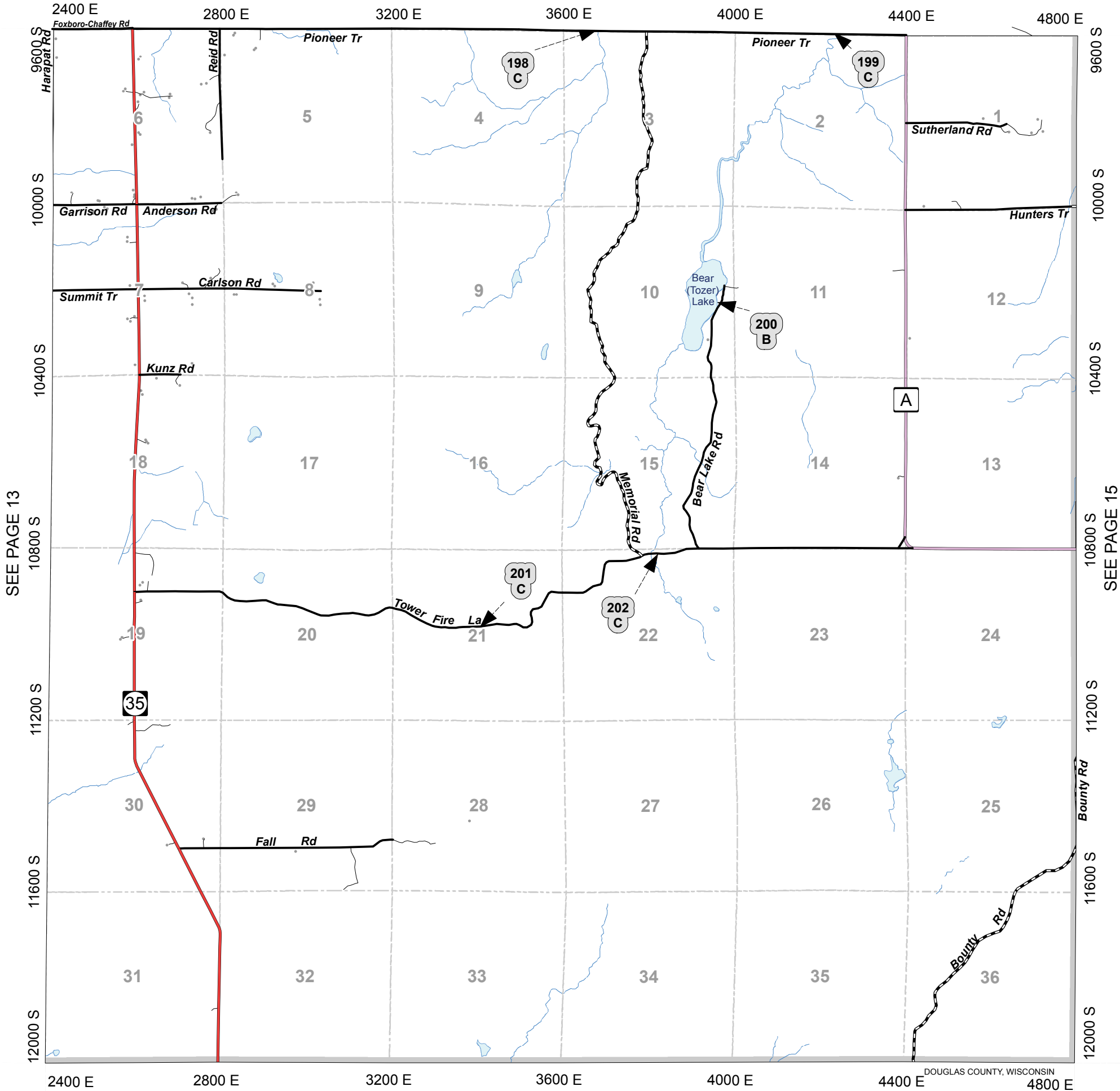


				37	38
31	32	33	34	35	36
25	26	27	28	29	30
19	20	21	22	23	24
13	14	15	16	17	18
7	8	9	10	11	12
1	2	3	4	5	6

SUMMIT

T.45N.-R.14W.

SEE PAGE 20

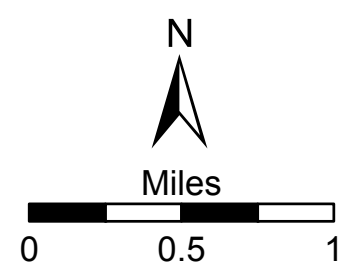


SEE PAGE 13

SEE PAGE 15

SEE PAGE 8

				37	38
31	32	33	34	35	36
25	26	27	28	29	30
19	20	21	22	23	24
13	14	15	16	17	18
7	8	9	10	11	12
1	2	3	4	5	6



SUMMIT

T.45N.-R.14W.

SEE PAGE 20

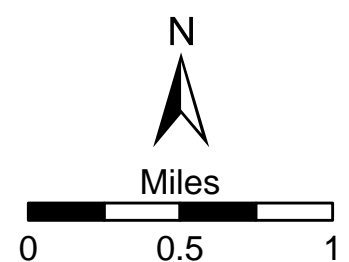


SEE PAGE 13

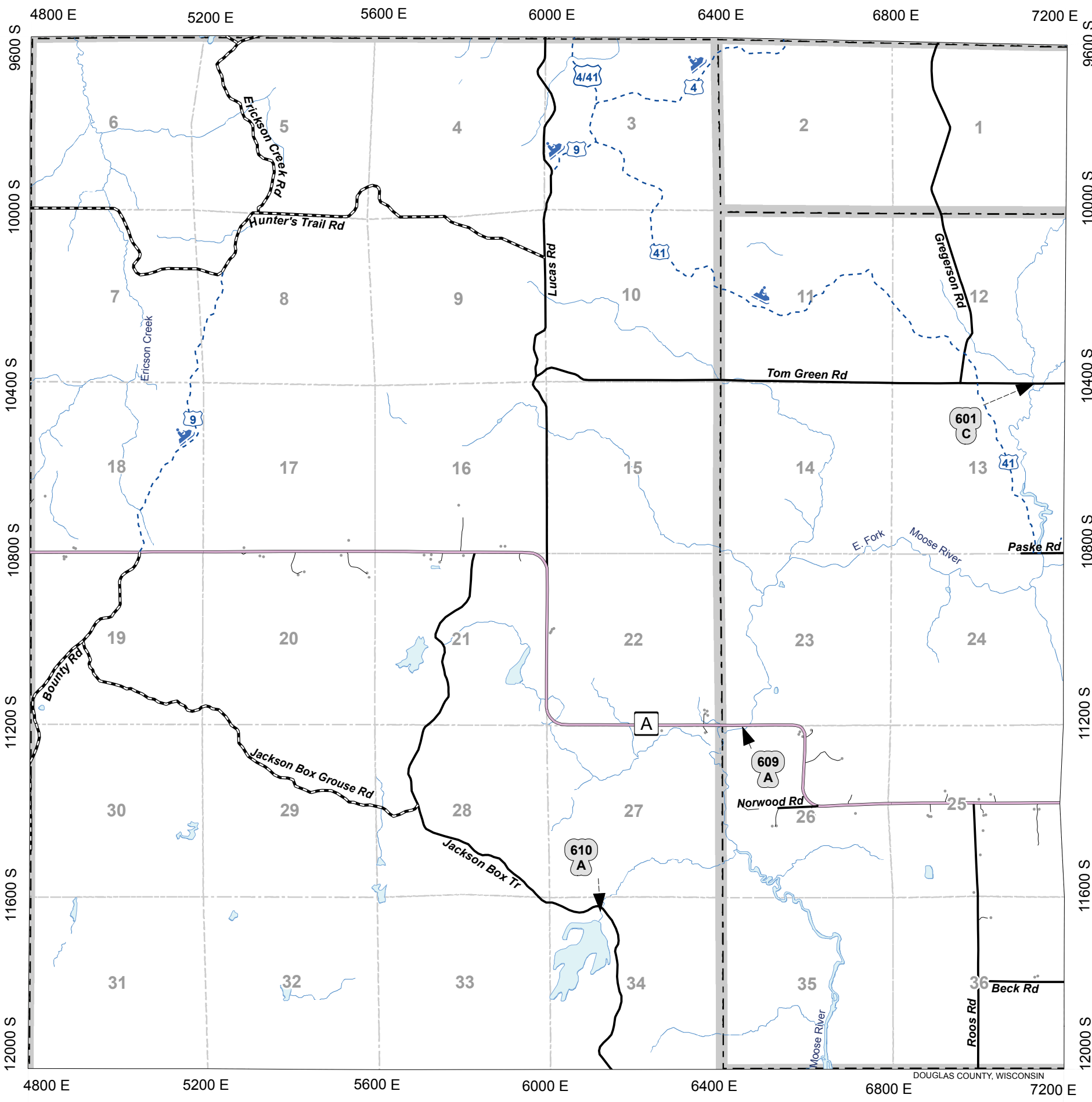
SEE PAGE 15

SEE PAGE 8

				37	38
31	32	33	34	35	36
25	26	27	28	29	30
19	20	21	22	23	24
13	14	15	16	17	18
7	8	9	10	11	12
1	2	3	4	5	6



SEE PAGE 21

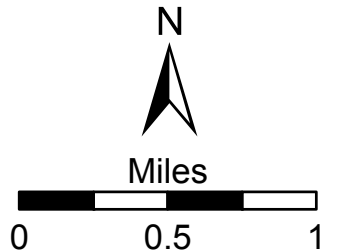


SEE PAGE 14

SEE PAGE 16

SEE PAGE 9

				37	38
31	32	33	34	35	36
25	26	27	28	29	30
19	20	21	22	23	24
13	14	15	16	17	18
7	8	9	10	11	12
1	2	3	4	5	6



SOUTHWEST PART 15 NORTH PART
BENNETT GORDON

WEST PART
OLON SPRINGS

T.45N.-R.13W.

15

SEE PAGE 21

4800 E 5200 E 5600 E 6000 E 6400 E 6800 E 7200 E

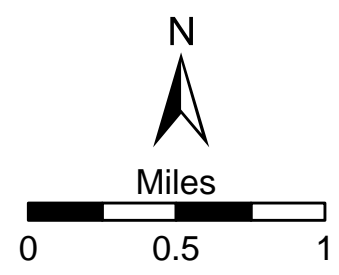


SEE PAGE 14

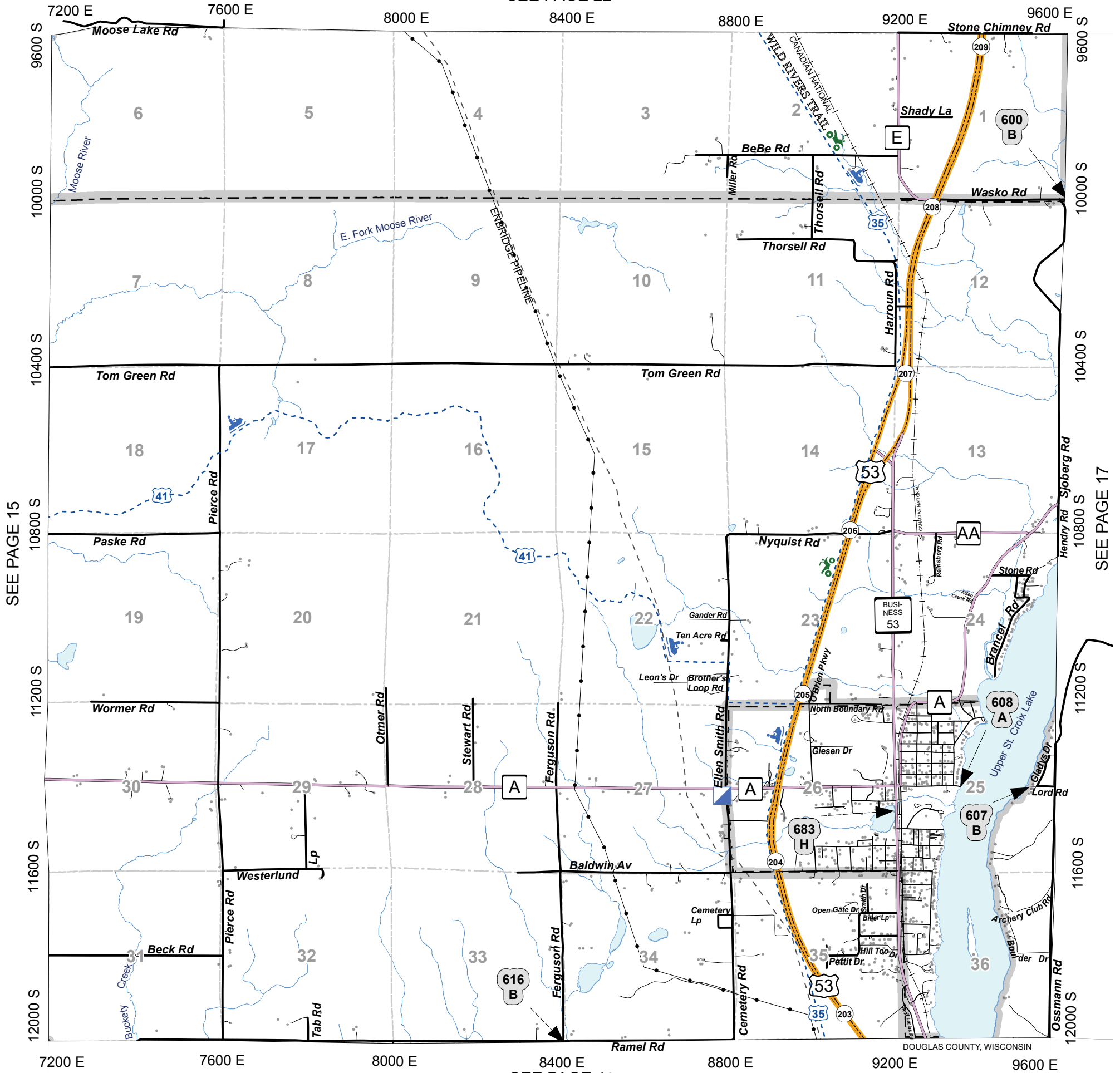
SEE PAGE 16

SEE PAGE 9

				37	38
31	32	33	34	35	36
25	26	27	28	29	30
19	20	21	22	23	24
13	14	15	16	17	18
7	8	9	10	11	12
1	2	3	4	5	6



SEE PAGE 22



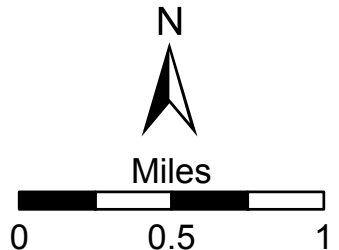
SEE PAGE 15

SEE PAGE 17

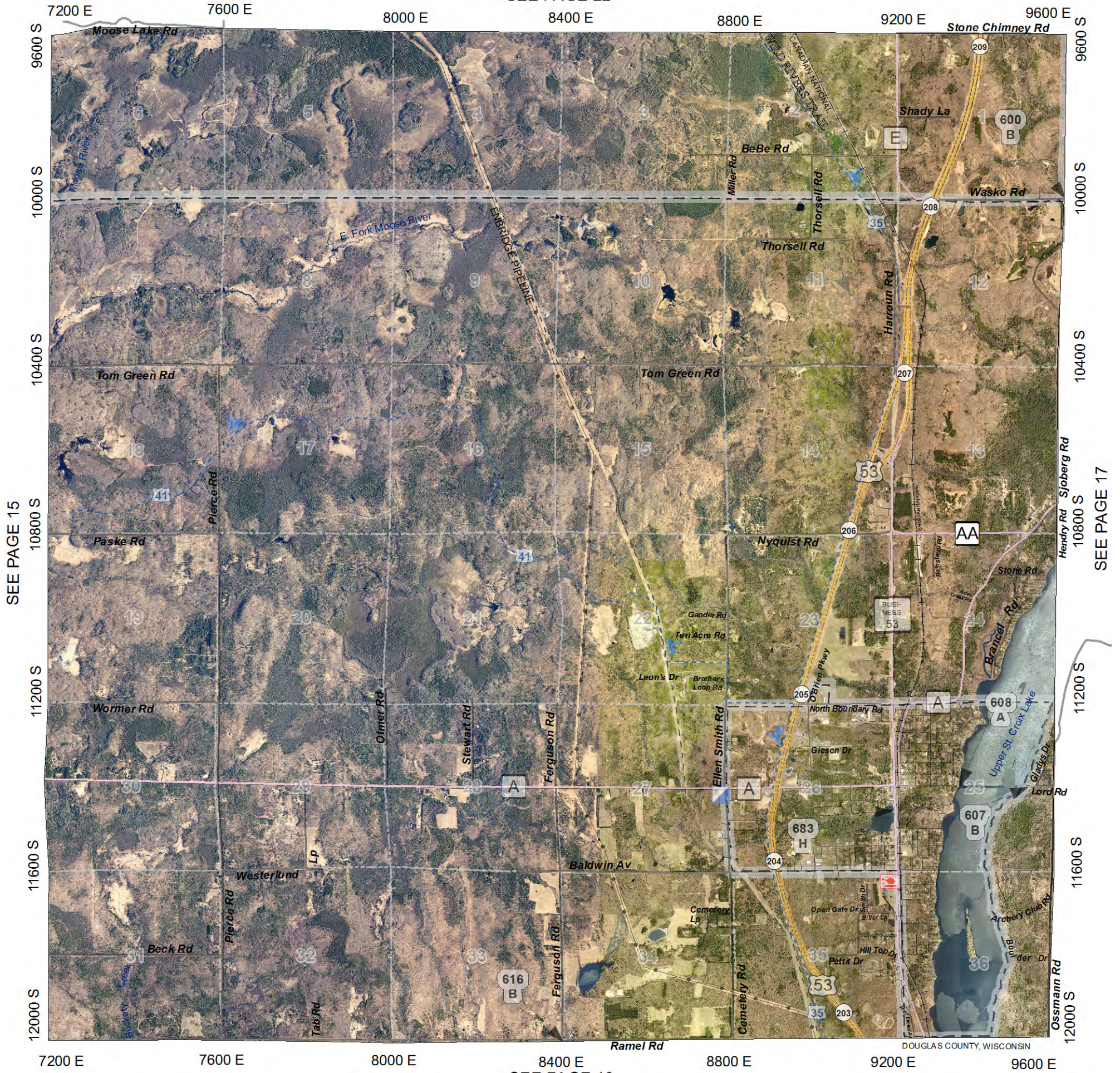
SEE PAGE 10

				37	38
31	32	33	34	35	36
25	26	27	28	29	30
19	20	21	22	23	24
13	14	15	16	17	18
7	8	9	10	11	12
1	2	3	4	5	6

FOR STRUCTURE PROTECTION ZONES
 IN THIS AREA
 SEE PAGE 47



SEE PAGE 22

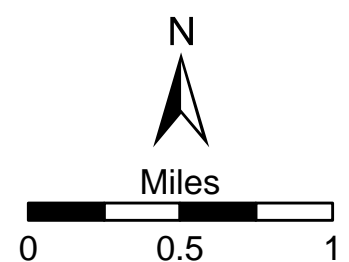


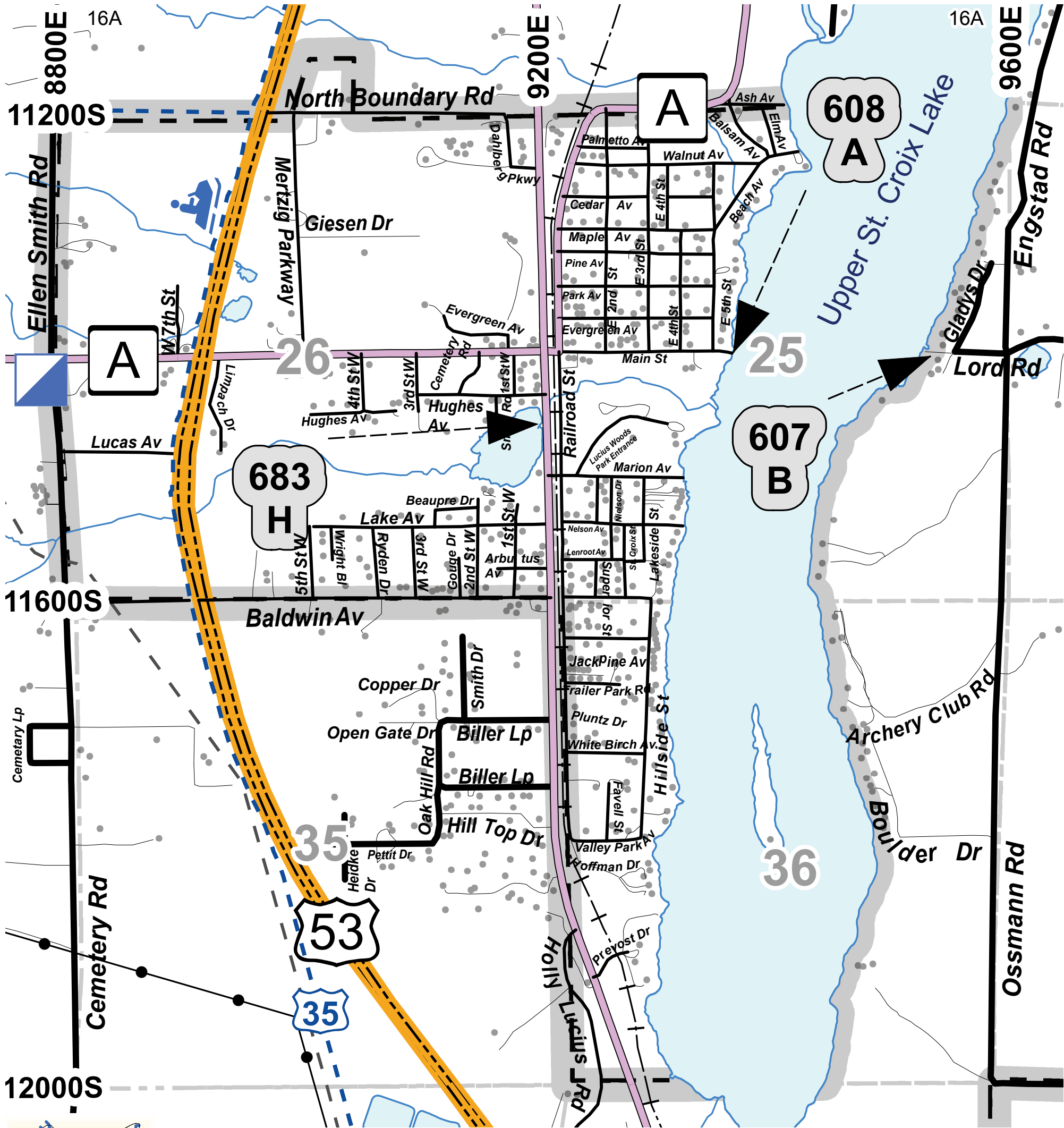
SEE PAGE 15

SEE PAGE 17

SEE PAGE 10

				37	38
31	32	33	34	35	36
25	26	27	28	29	30
19	20	21	22	23	24
13	14	15	16	17	18
7	8	9	10	11	12
1	2	3	4	5	6

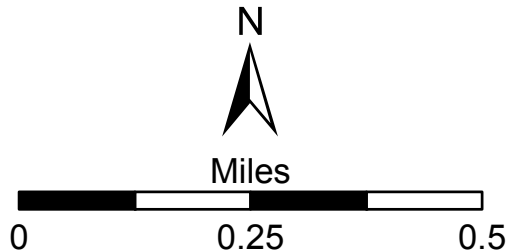




				37	38
31	32	33	34	35	36
25	26	27	28	29	30
19	20	21	22	23	24
13	14	15	16	17	18
7	8	9	10	11	12
1	2	3	4	5	6

VILLAGE OF SOLON SPRINGS

16A



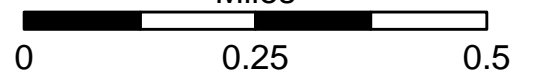


				37	38
31	32	33	34	35	36
25	26	27	28	29	30
19	20	21	22	23	24
13	14	15	16	17	18
7	8	9	10	11	12
1	2	3	4	5	6

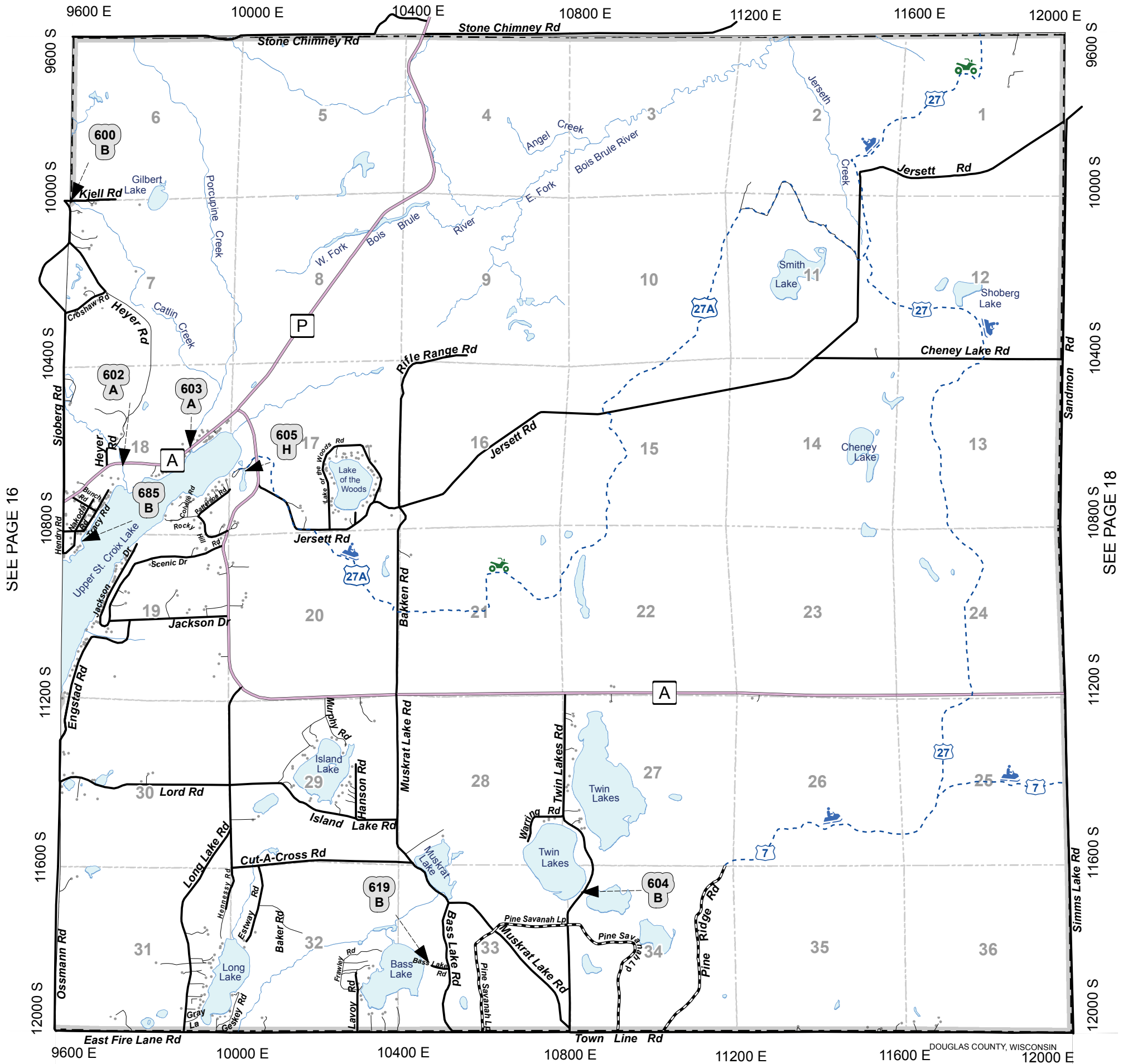
VILLAGE OF SOLON SPRINGS



Miles



SEE PAGE 23



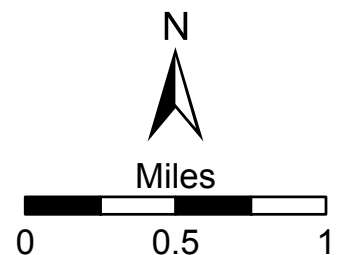
SEE PAGE 16

SEE PAGE 18

SEE PAGE 11

**FOR STRUCTURE PROTECTION ZONES
IN THIS AREA
SEE PAGE 48**

31	32	33	34	35	36
25	26	27	28	29	30
19	20	21	22	23	24
13	14	15	16	17	18
7	8	9	10	11	12
1	2	3	4	5	6



SEE PAGE 23

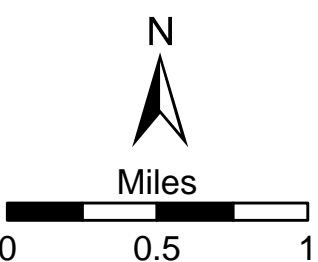


SEE PAGE 16

SEE PAGE 18

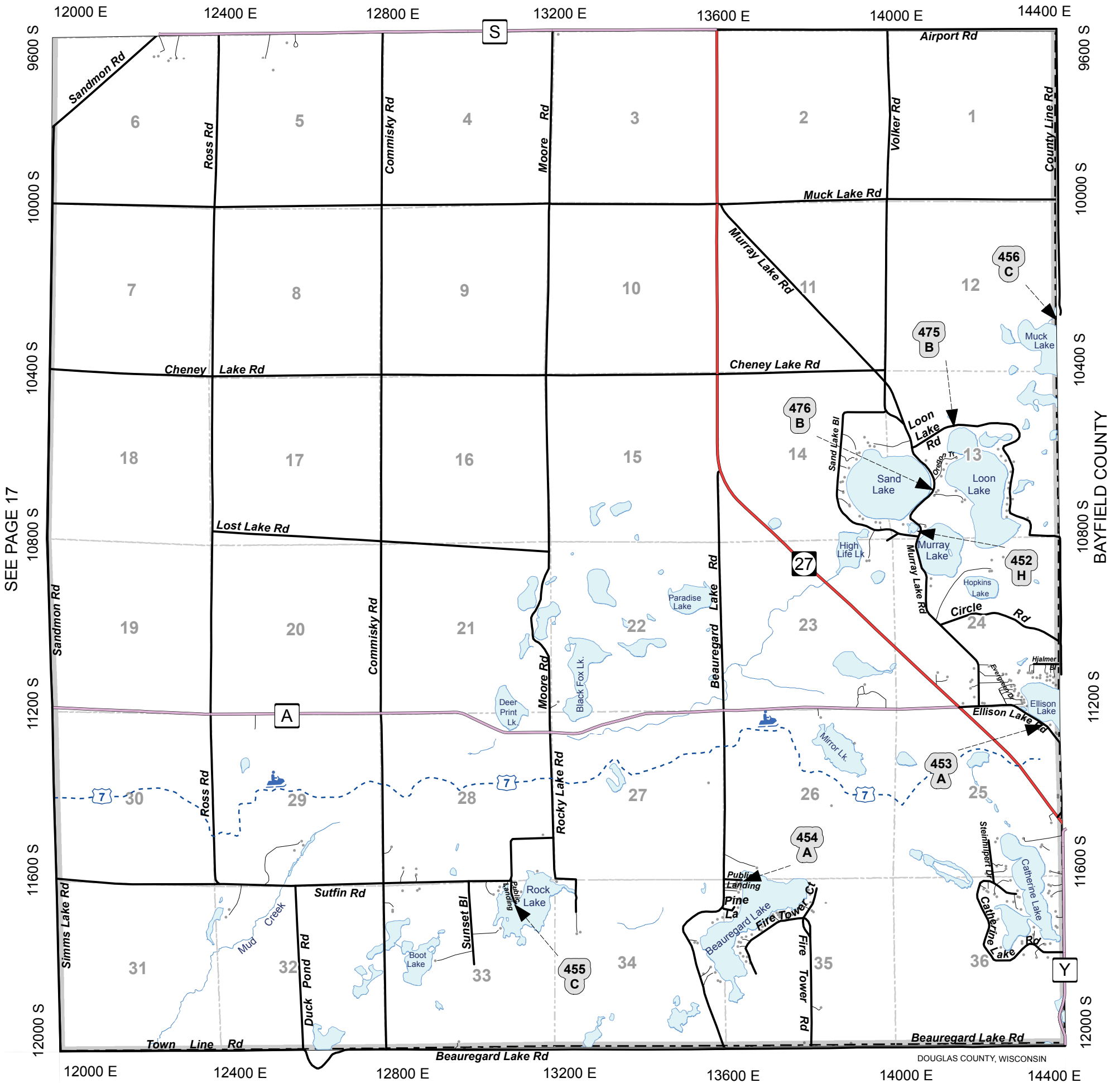
SEE PAGE 11

				37	38
31	32	33	34	35	36
25	26	27	28	29	30
19	20	21	22	23	24
13	14	15	16	17	18
7	8	9	10	11	12
1	2	3	4	5	6



DOUGLAS COUNTY, WISCONSIN

SEE PAGE 24

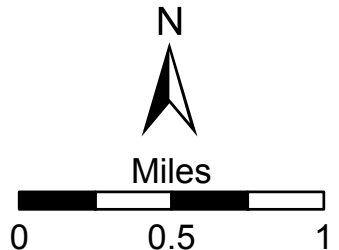


SEE PAGE 17

SEE PAGE 12

				37	38
31	32	33	34	35	36
25	26	27	28	29	30
19	20	21	22	23	24
13	14	15	16	17	18
7	8	9	10	11	12
1	2	3	4	5	6

**FOR STRUCTURE PROTECTION ZONES
IN THIS AREA
SEE PAGE 49**



SEE PAGE 24




SEE PAGE 17

SEE PAGE 12

				37	38
31	32	33	34	35	36
25	26	27	28	29	30
19	20	21	22	23	24
13	14	15	16	17	18
7	8	9	10	11	12
1	2	3	4	5	6



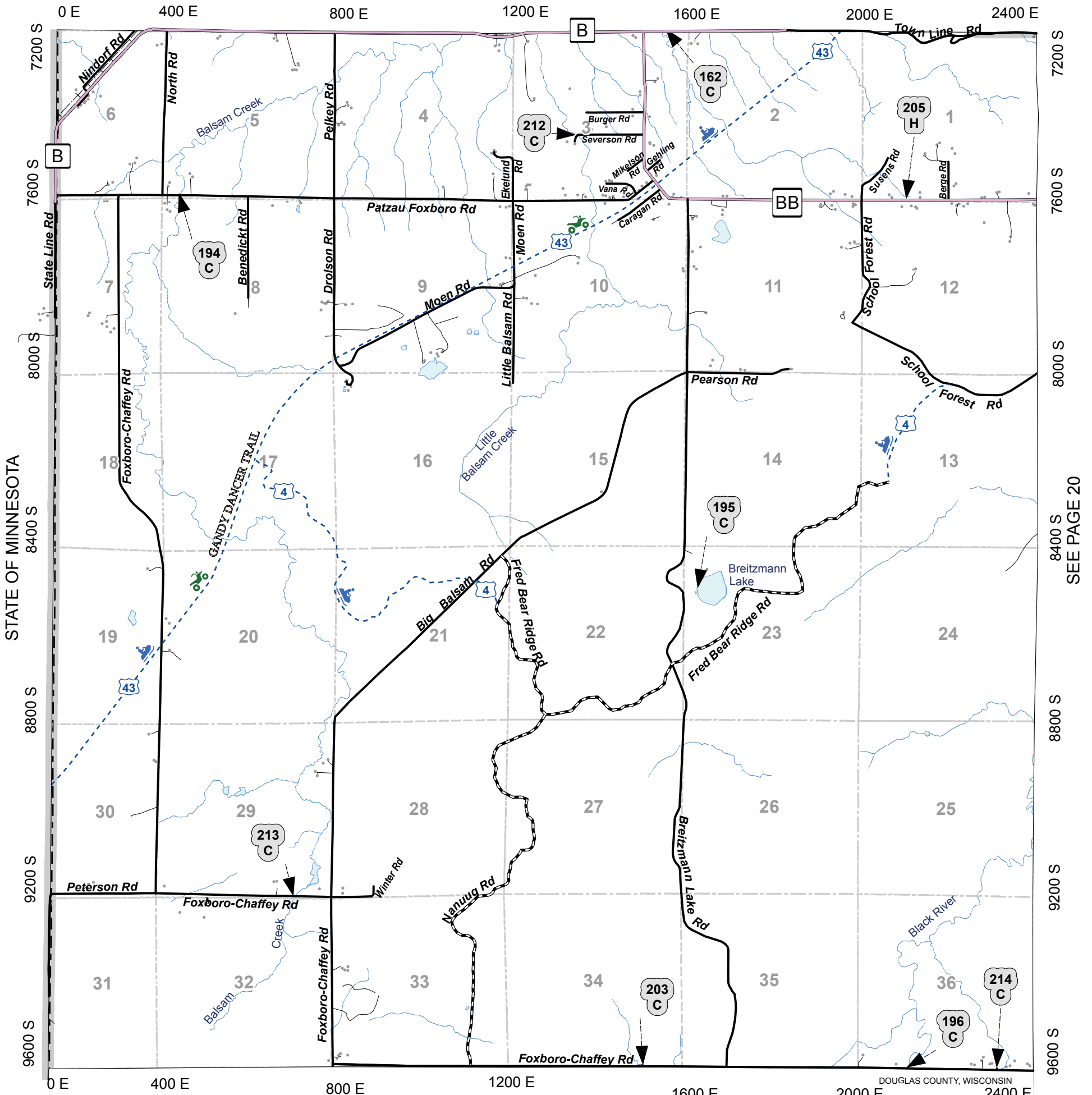
Miles



SUMMIT

T.46N.-R.15W.

SEE PAGE 25



STATE OF MINNESOTA

SEE PAGE 20


SEE PAGE 13

DOUGLAS COUNTY, WISCONSIN

				37	38
31	32	33	34	35	36
25	26	27	28	29	30
19	20	21	22	23	24
13	14	15	16	17	18
7	8	9	10	11	12
1	2	3	4	5	6




Miles



SUMMIT

T.46N.-R.15W.

SEE PAGE 25




DOUGLAS COUNTY, WISCONSIN

SEE PAGE 13

				37	38
31	32	33	34	35	36
25	26	27	28	29	30
19	20	21	22	23	24
13	14	15	16	17	18
7	8	9	10	11	12
1	2	3	4	5	6

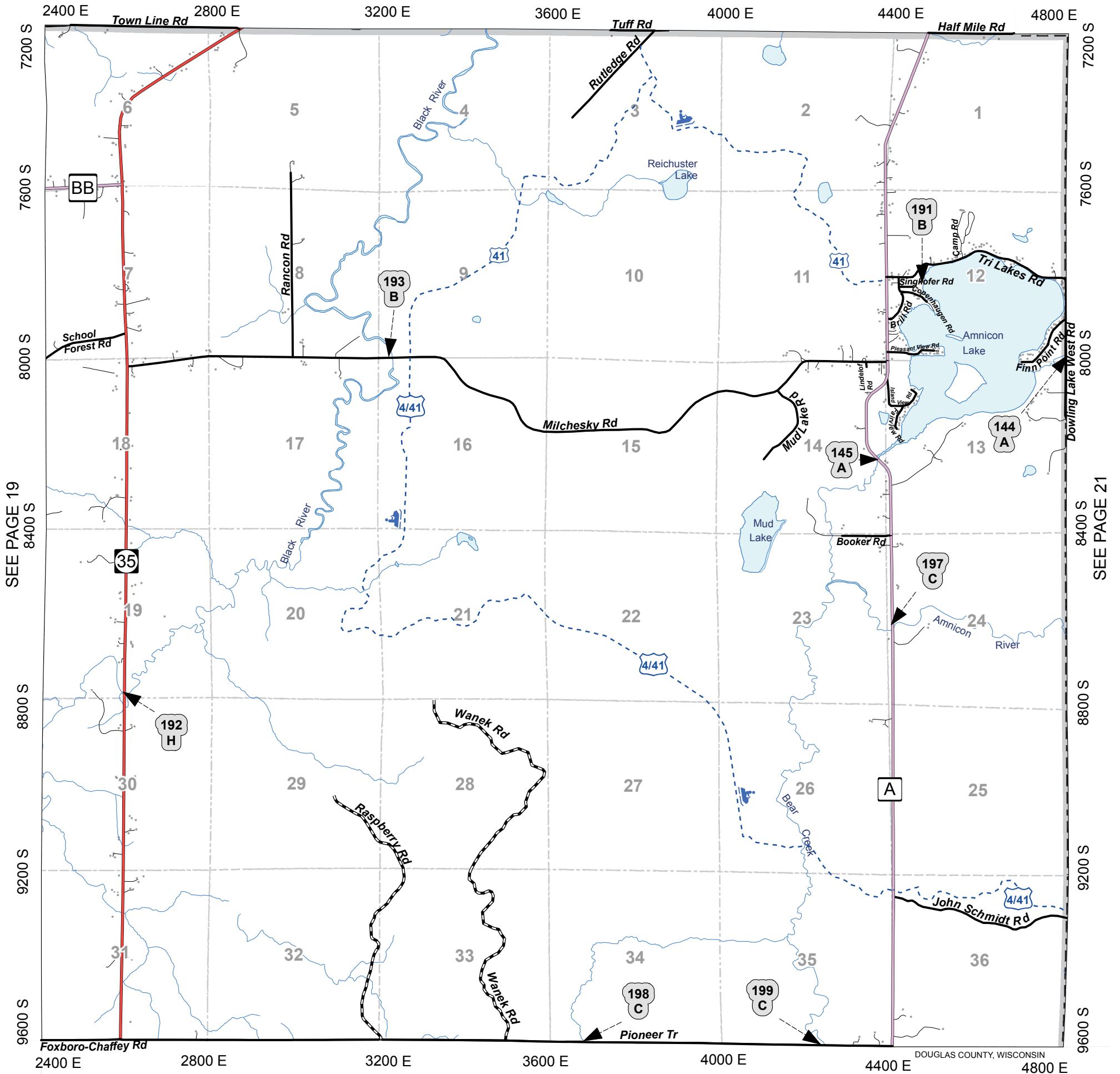


Miles



SEE PAGE 20

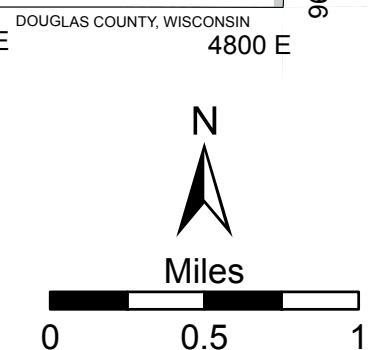
SEE PAGE 26



SEE PAGE 19


SEE PAGE 21

SEE PAGE 14



31	32	33	34	35	36	37	38
25	26	27	28	29	30		
19	20	21	22	23	24		
13	14	15	16	17	18		
7	8	9	10	11	12		
1	2	3	4	5	6		

SEE PAGE 26

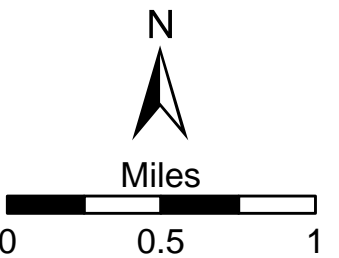


SEE PAGE 19

SEE PAGE 21

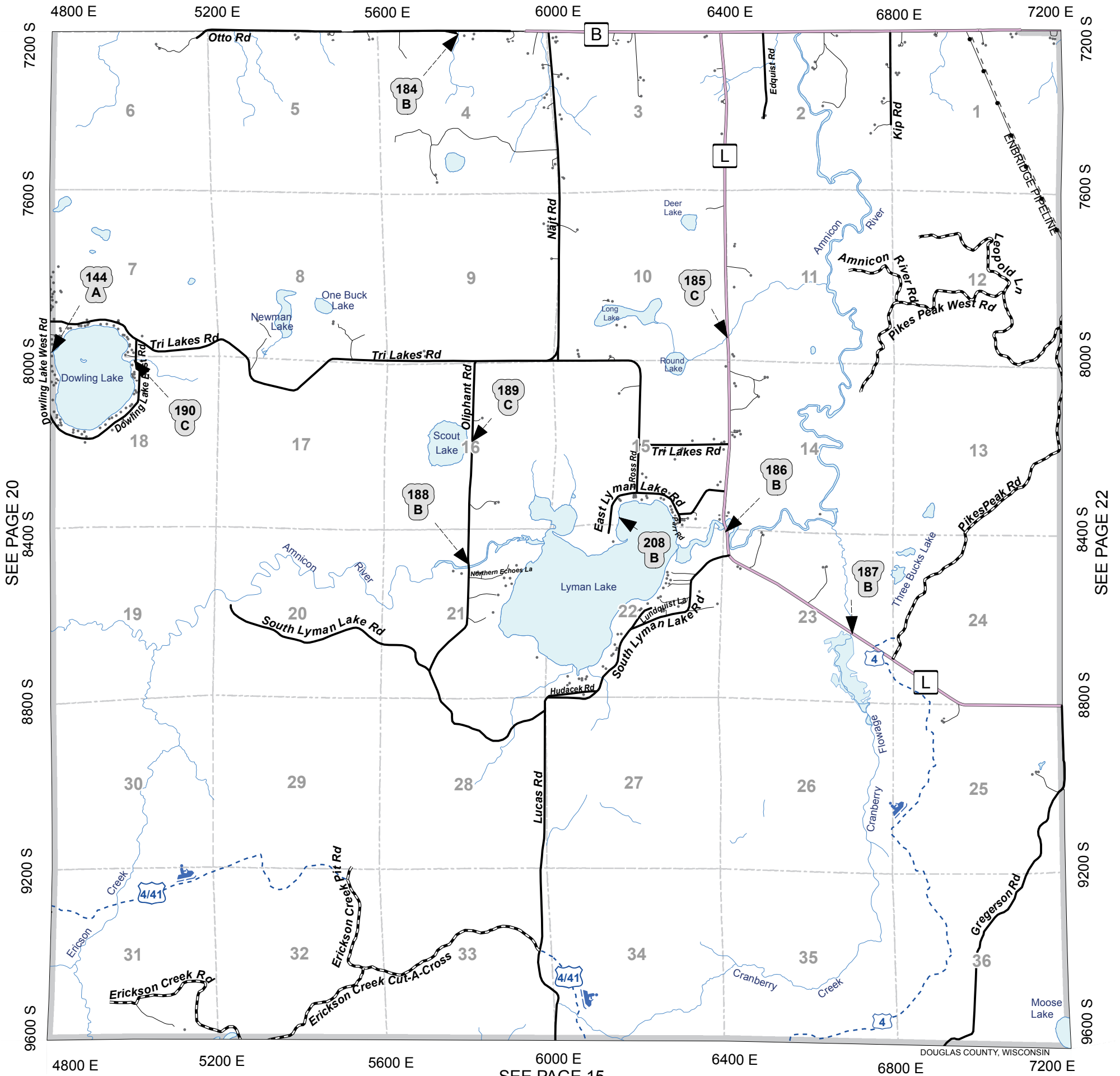
SEE PAGE 14

				37	38
31	32	33	34	35	36
25	26	27	28	29	30
19	20	21	22	23	24
13	14	15	16	17	18
7	8	9	10	11	12
1	2	3	4	5	6



DOUGLAS COUNTY, WISCONSIN

SEE PAGE 27

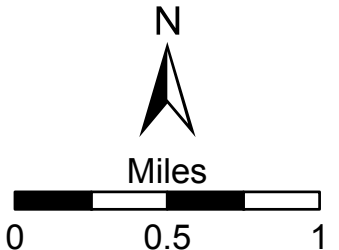


SEE PAGE 20

SEE PAGE 22

SEE PAGE 15

				37	38
31	32	33	34	35	36
25	26	27	28	29	30
19	20	21	22	23	24
13	14	15	16	17	18
7	8	9	10	11	12
1	2	3	4	5	6



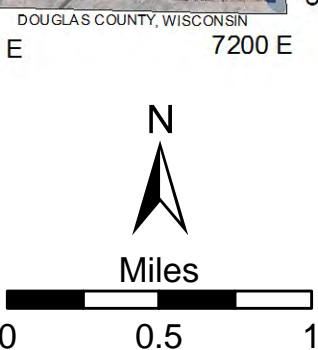
SEE PAGE 27



SEE PAGE 20

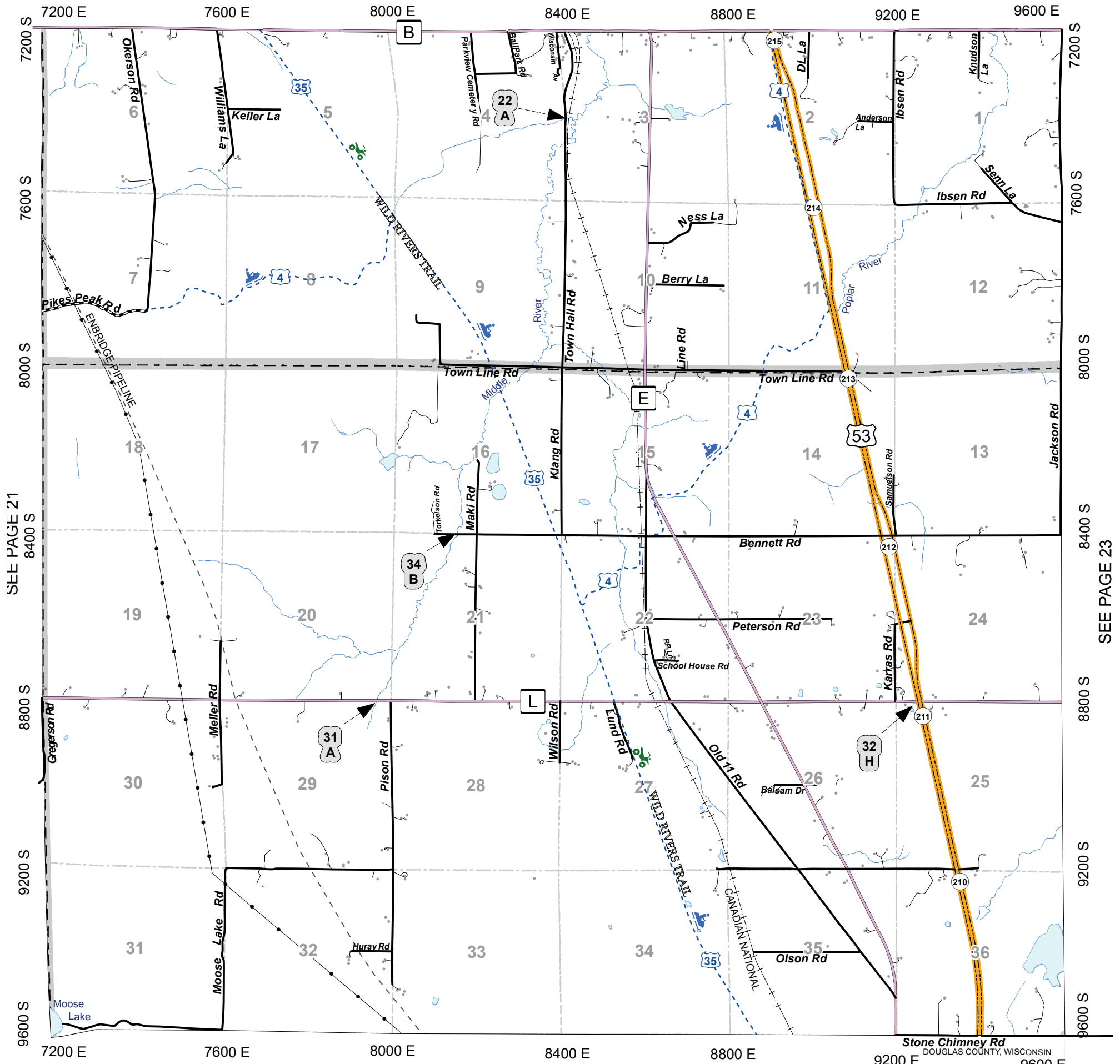
SEE PAGE 22

SEE PAGE 15



			37	38	
31	32	33	34	35	36
25	26	27	28	29	30
19	20	21	22	23	24
13	14	15	16	17	18
7	8	9	10	11	12
1	2	3	4	5	6

SEE PAGE 28

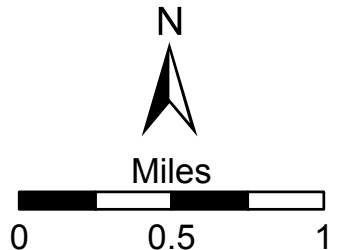


SEE PAGE 21

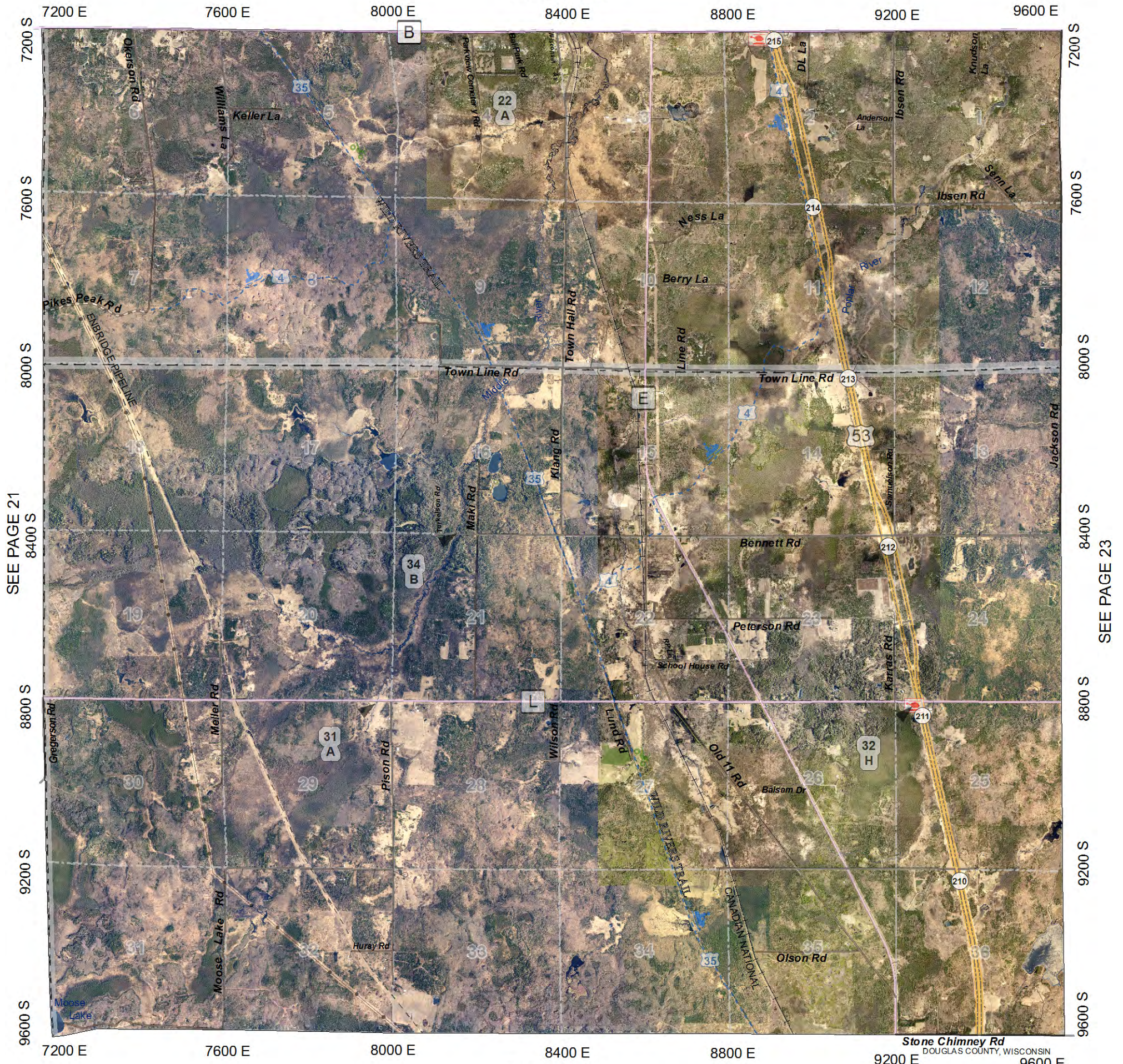
SEE PAGE 23

SEE PAGE 16

			37	38	
31	32	33	34	35	36
25	26	27	28	29	30
19	20	21	22	23	24
13	14	15	16	17	18
7	8	9	10	11	12
1	2	3	4	5	6



SEE PAGE 28

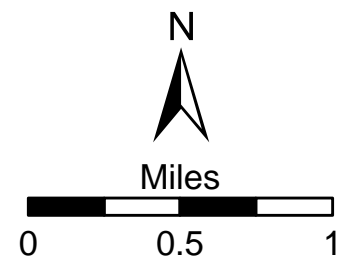


SEE PAGE 21

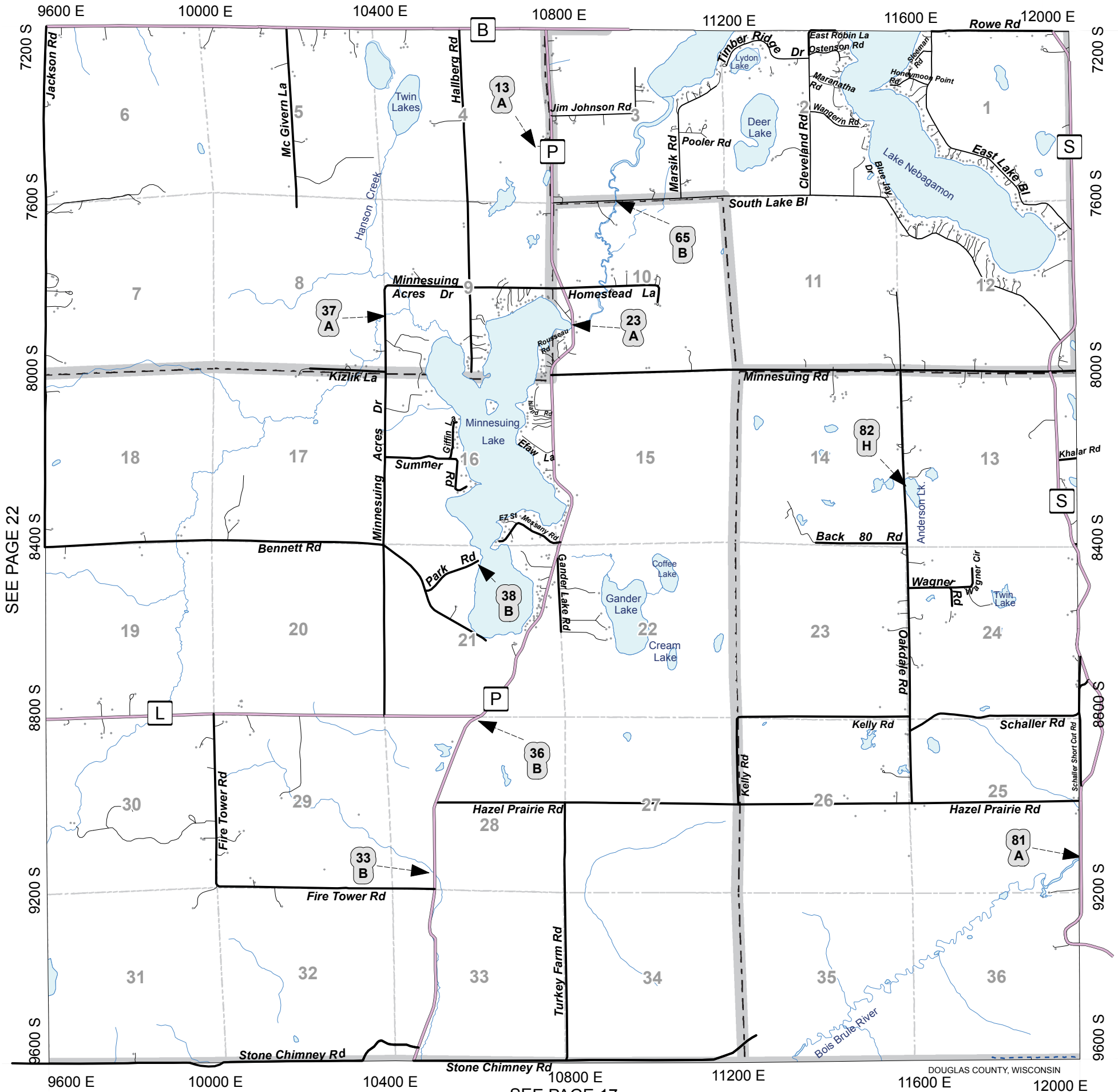
SEE PAGE 23

SEE PAGE 16

			37	38	
31	32	33	34	35	36
25	26	27	28	29	30
19	20	21	22	23	24
13	14	15	16	17	18
7	8	9	10	11	12
1	2	3	4	5	6



SEE PAGE 29

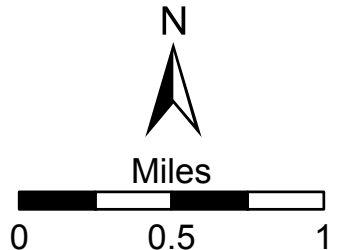


SEE PAGE 22

SEE PAGE 24

SEE PAGE 17

				37	38
31	32	33	34	35	36
25	26	27	28	29	30
19	20	21	22	23	24
13	14	15	16	17	18
7	8	9	10	11	12
1	2	3	4	5	6



SEE PAGE 29

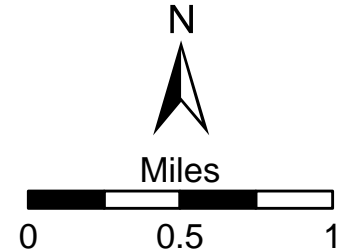


SEE PAGE 22

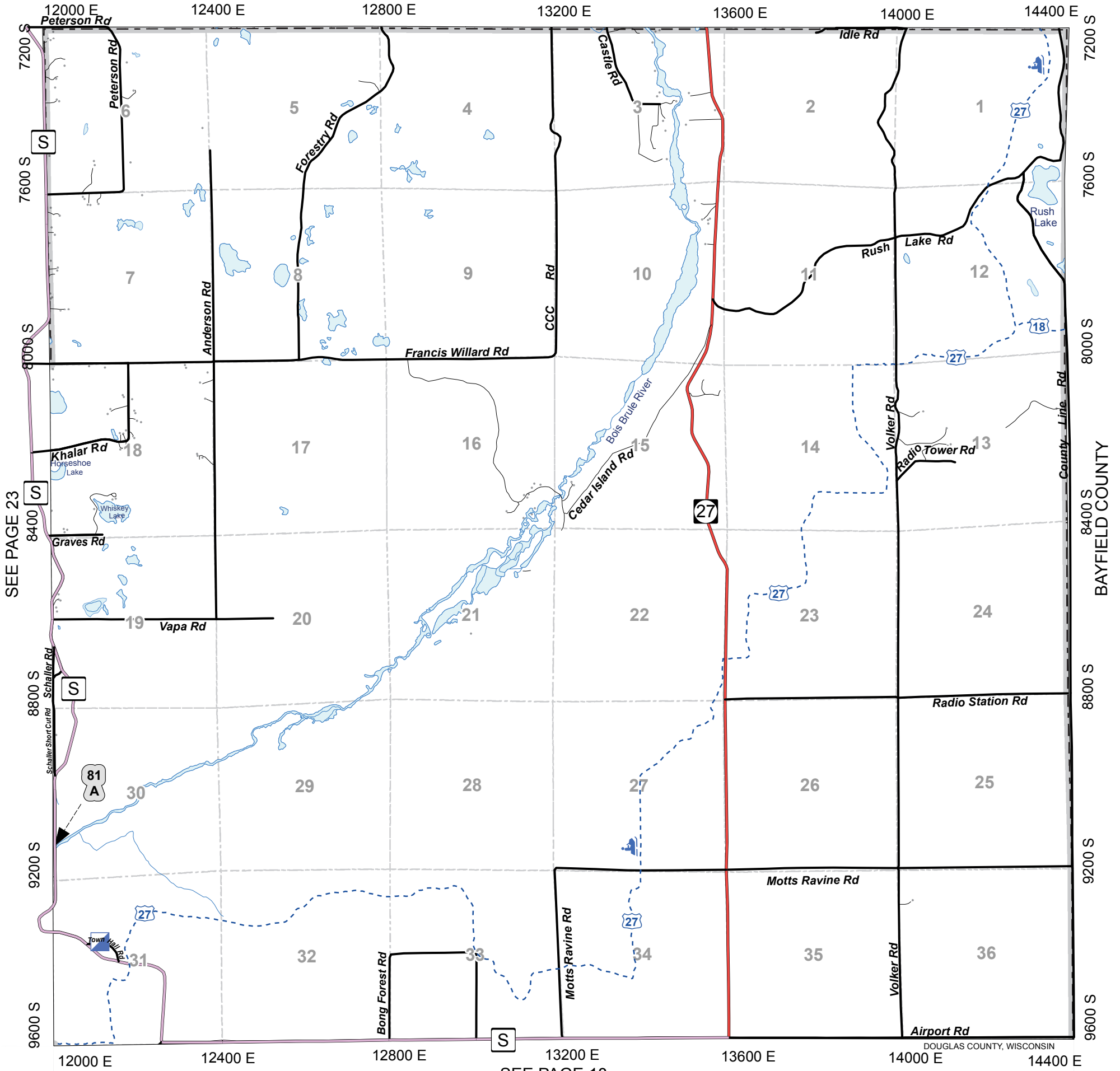
SEE PAGE 24

SEE PAGE 17

				37	38
31	32	33	34	35	36
25	26	27	28	29	30
19	20	21	22	23	24
13	14	15	16	17	18
7	8	9	10	11	12
1	2	3	4	5	6



SEE PAGE 30

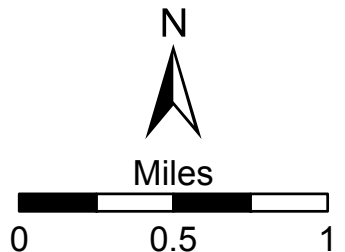


SEE PAGE 23

SEE PAGE 18

				37	38
31	32	33	34	35	36
25	26	27	28	29	30
19	20	21	22	23	24
13	14	15	16	17	18
7	8	9	10	11	12
1	2	3	4	5	6

**FOR STRUCTURE PROTECTION ZONES
IN THIS AREA
SEE PAGE 50**



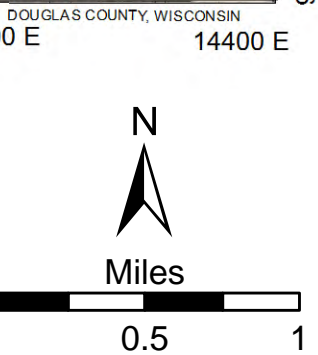
SEE PAGE 30



SEE PAGE 23

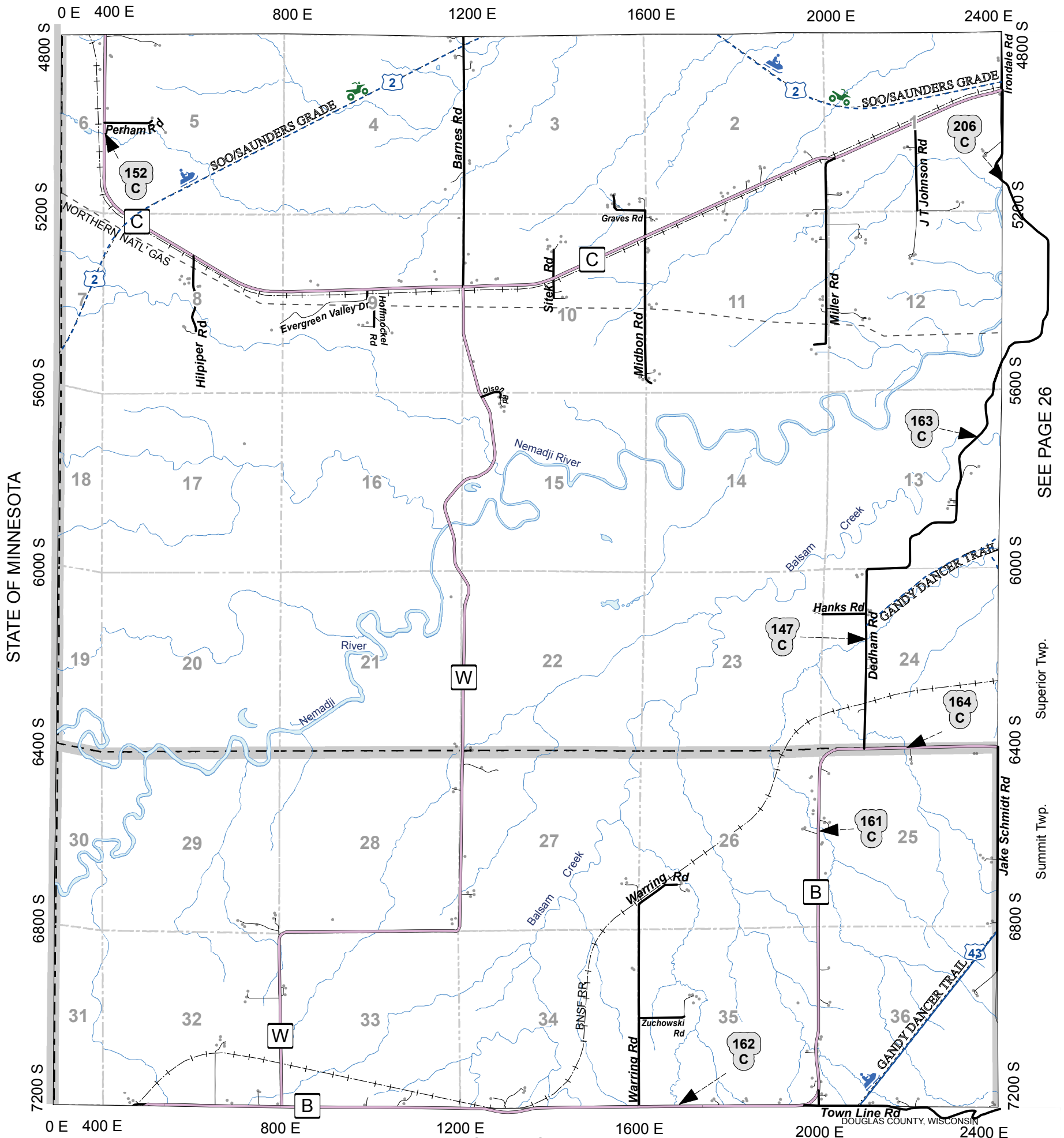
SEE PAGE 18

BAYFIELD COUNTY



				37	38
31	32	33	34	35	36
25	26	27	28	29	30
19	20	21	22	23	24
13	14	15	16	17	18
7	8	9	10	11	12
1	2	3	4	5	6

SEE PAGE 31



SEE PAGE 26


Superior Twp.
Summit Twp.

SEE PAGE 19

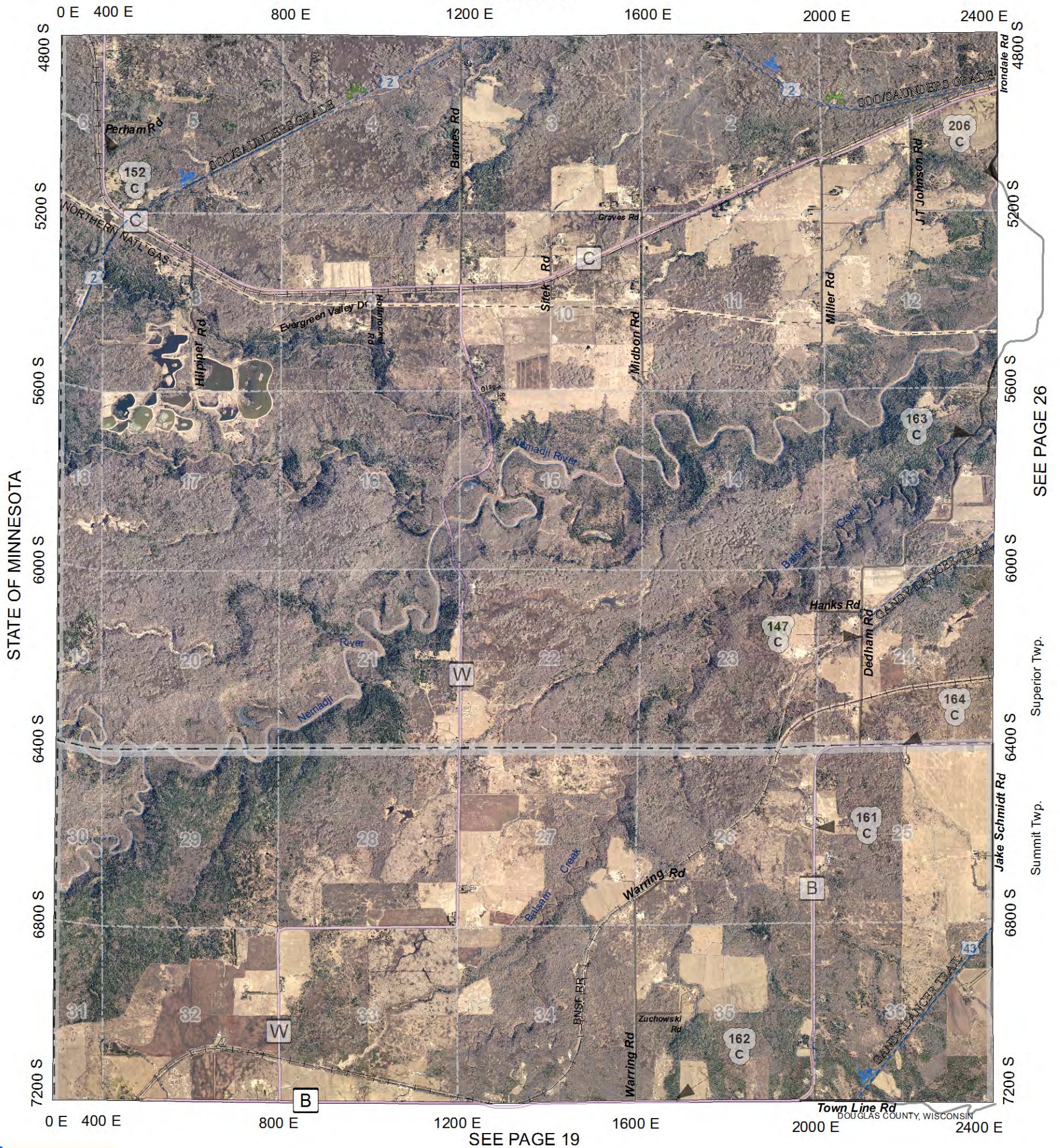
					37	38
31	32	33	34	35	36	
25	26	27	28	29	30	
19	20	21	22	23	24	
13	14	15	16	17	18	
7	8	9	10	11	12	
1	2	3	4	5	6	



Miles



SEE PAGE 31



SEE PAGE 26

Superior Twp.


Summit Twp.

SEE PAGE 19

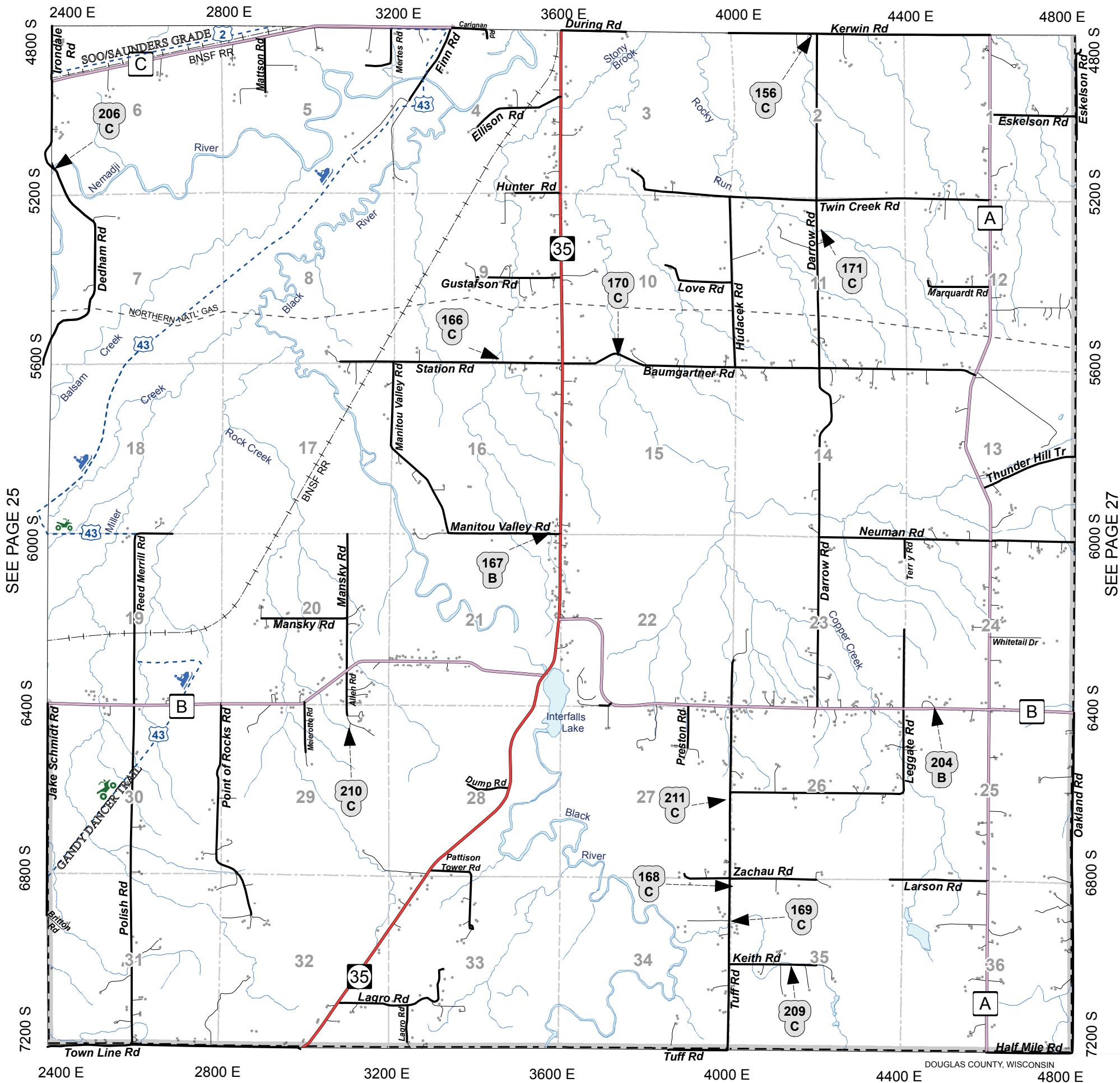
				37	38
31	32	33	34	35	36
25	26	27	28	29	30
19	20	21	22	23	24
13	14	15	16	17	18
7	8	9	10	11	12
1	2	3	4	5	6



Miles



SEE PAGE 32

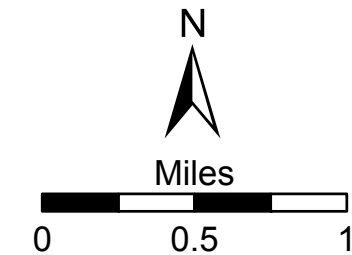


SEE PAGE 25

SEE PAGE 27

SEE PAGE 20

				37	38
31	32	33	34	35	36
25	26	27	28	29	30
19	20	21	22	23	24
13	14	15	16	17	18
7	8	9	10	11	12
1	2	3	4	5	6



SEE PAGE 32

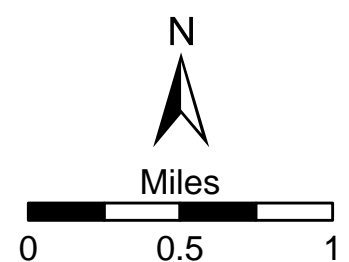


SEE PAGE 25

SEE PAGE 27

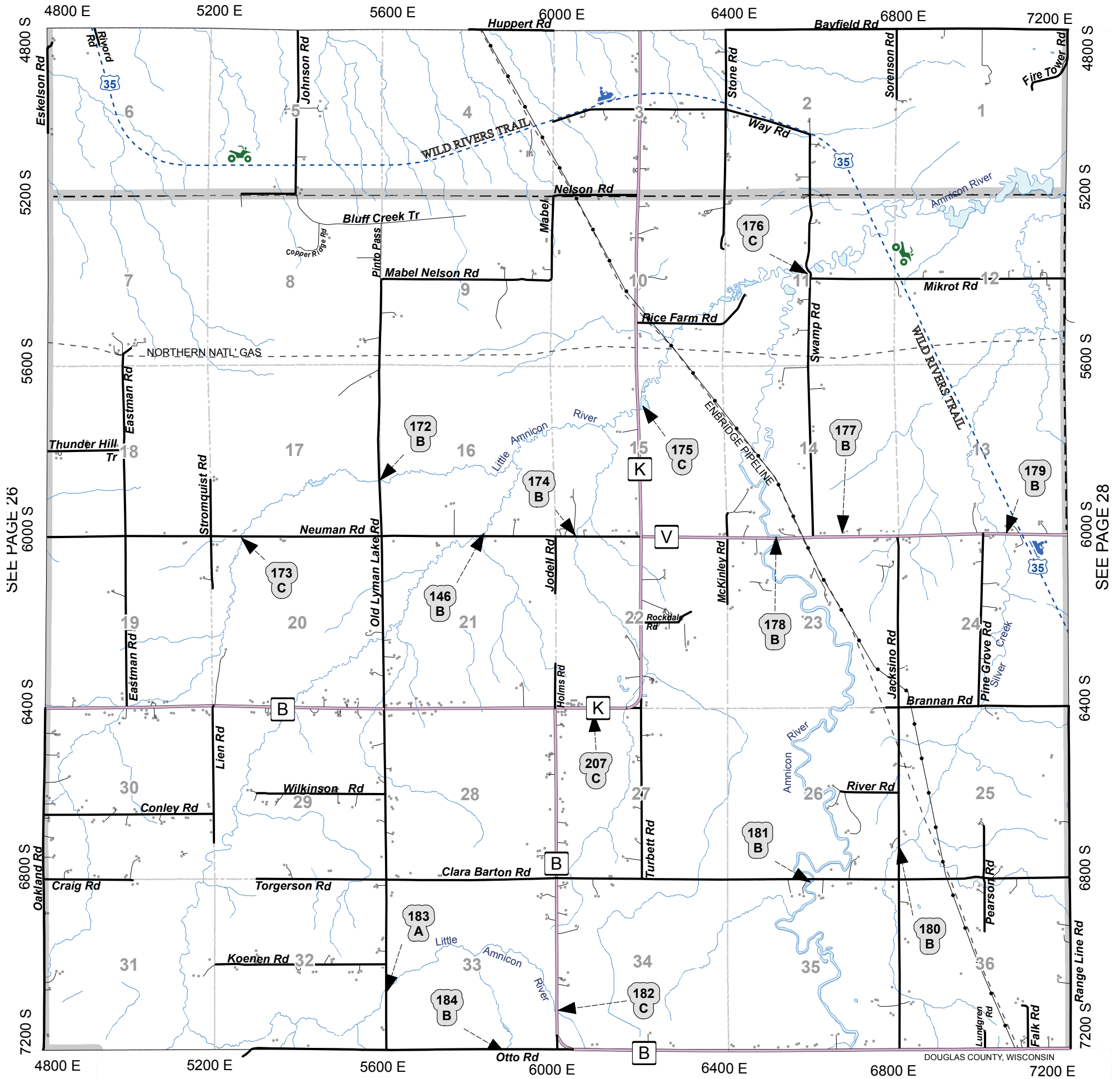
SEE PAGE 20

				37	38
31	32	33	34	35	36
25	26	27	28	29	30
19	20	21	22	23	24
13	14	15	16	17	18
7	8	9	10	11	12
1	2	3	4	5	6



DOUGLAS COUNTY, WISCONSIN

SEE PAGE 33

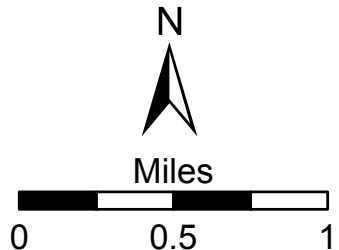


SEE PAGE 26

SEE PAGE 28

SEE PAGE 21

			37	38	
31	32	33	34	35	36
25	26	27	28	29	30
19	20	21	22	23	24
13	14	15	16	17	18
7	8	9	10	11	12
1	2	3	4	5	6



SEE PAGE 33

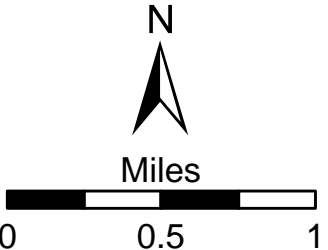


SEE PAGE 26

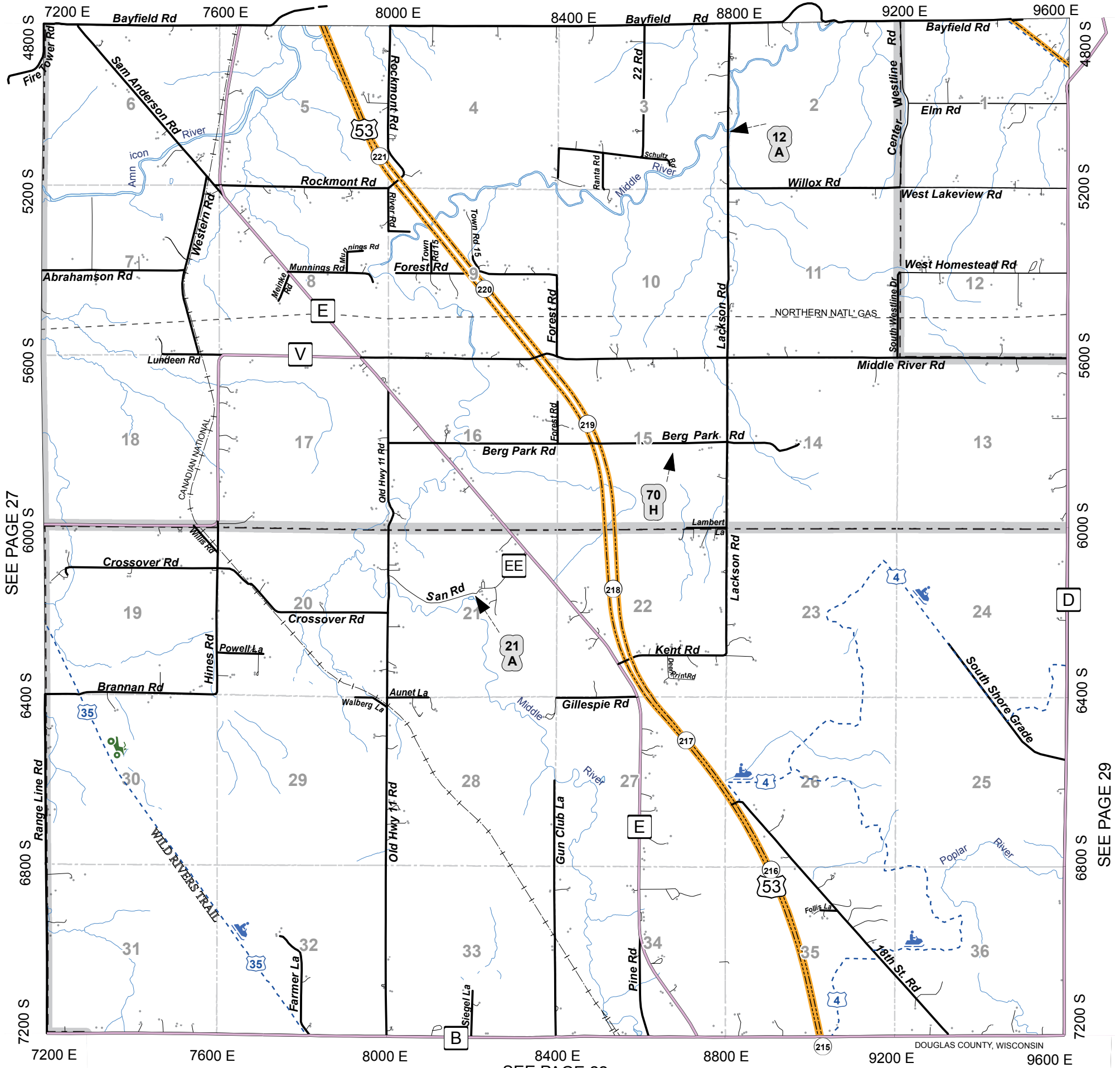
SEE PAGE 28

SEE PAGE 21

				37	38
31	32	33	34	35	36
25	26	27	28	29	30
19	20	21	22	23	24
13	14	15	16	17	18
7	8	9	10	11	12
1	2	3	4	5	6



SEE PAGE 34

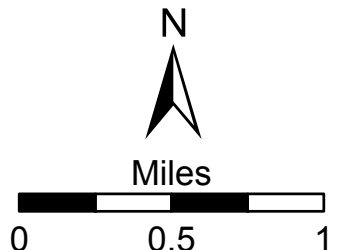


SEE PAGE 27

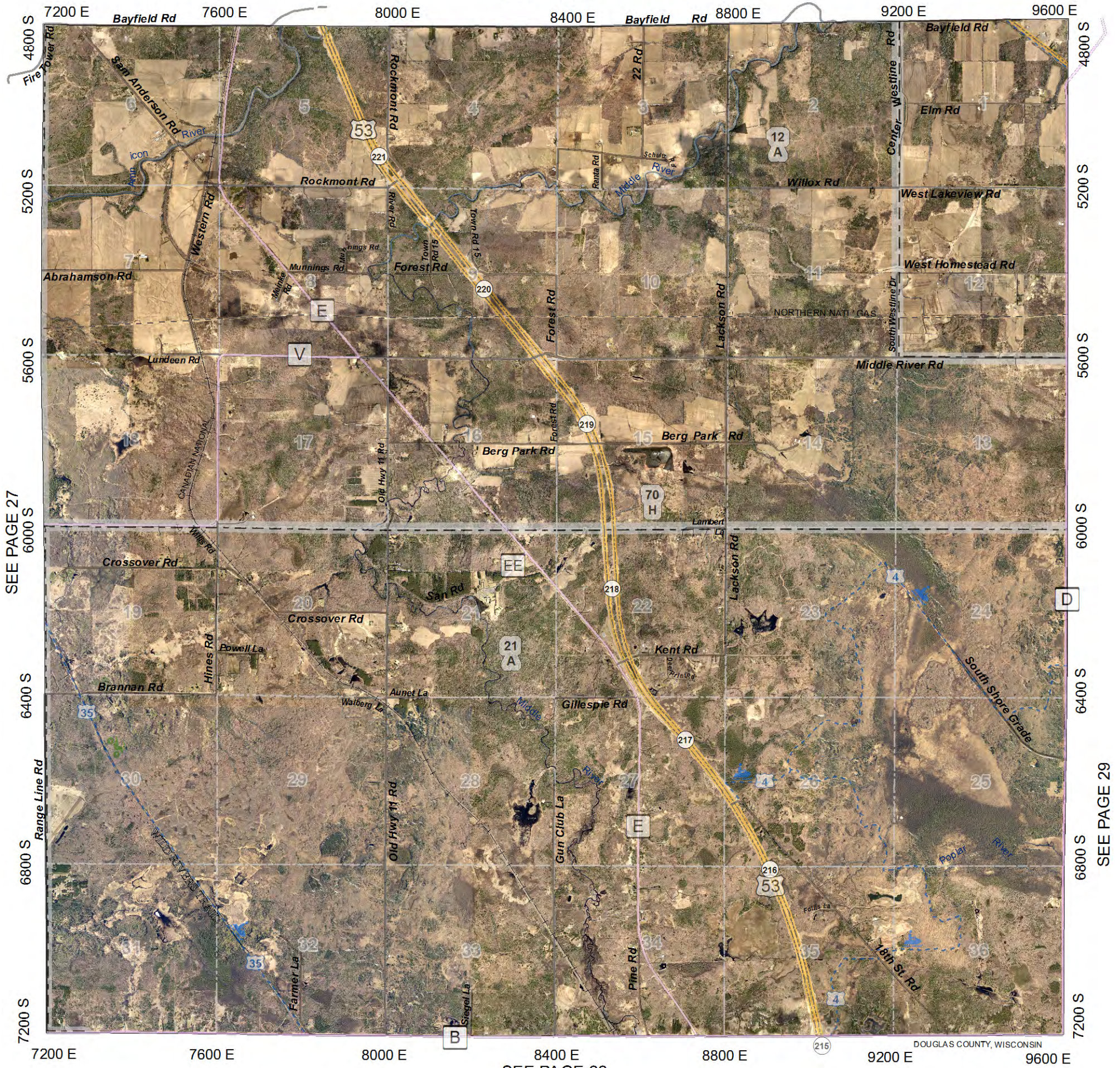
SEE PAGE 29

SEE PAGE 22

			37	38	
31	32	33	34	35	36
25	26	27	28	29	30
19	20	21	22	23	24
13	14	15	16	17	18
7	8	9	10	11	12
1	2	3	4	5	6



SEE PAGE 34

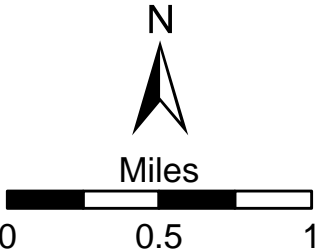


SEE PAGE 27

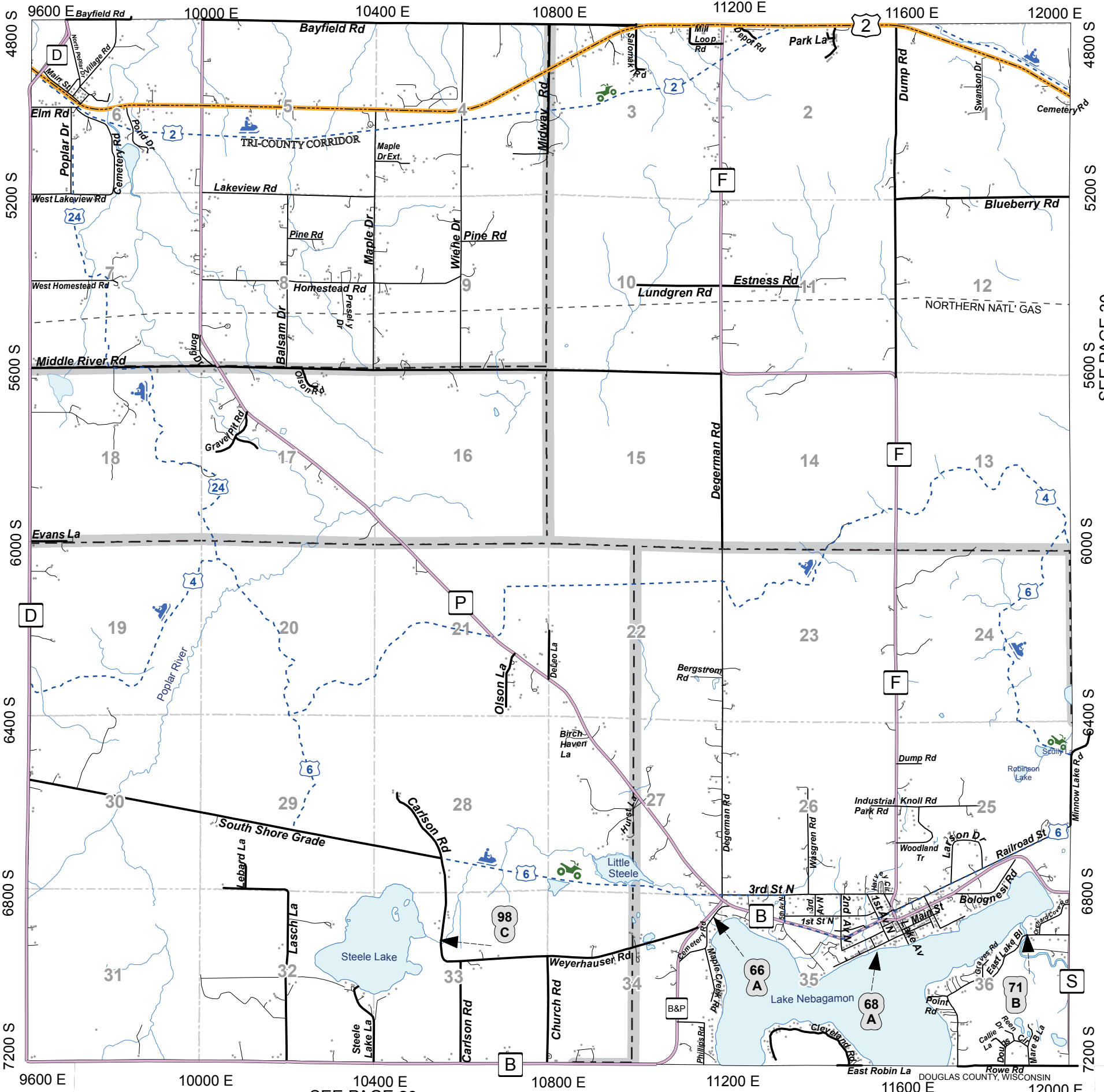
SEE PAGE 29

SEE PAGE 22

			37	38	
31	32	33	34	35	36
25	26	27	28	29	30
19	20	21	22	23	24
13	14	15	16	17	18
7	8	9	10	11	12
1	2	3	4	5	6



SEE PAGE 35

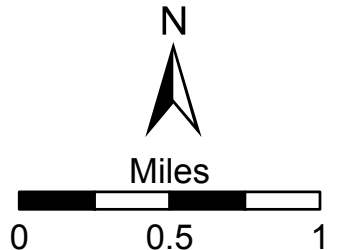


SEE PAGE 28

SEE PAGE 30

SEE PAGE 23

31	32	33	34	35	36
25	26	27	28	29	30
19	20	21	22	23	24
13	14	15	16	17	18
7	8	9	10	11	12
1	2	3	4	5	6



SEE PAGE 35

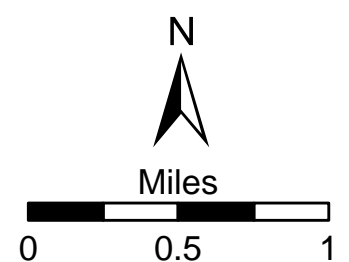


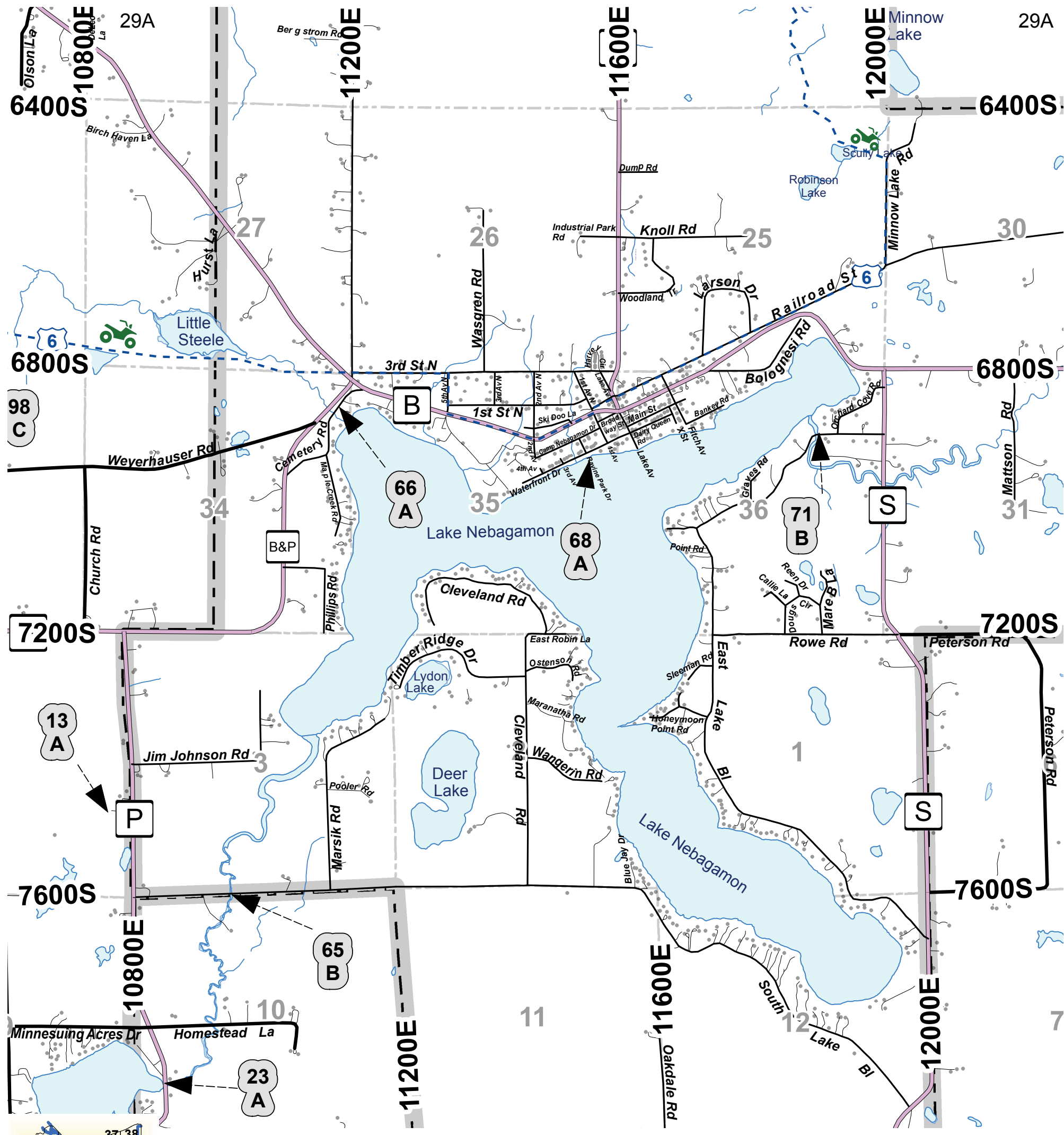
SEE PAGE 28

SEE PAGE 30

SEE PAGE 23

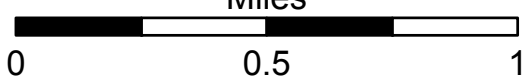
				37	38
31	32	33	34	35	36
25	26	27	28	29	30
19	20	21	22	23	24
13	14	15	16	17	18
7	8	9	10	11	12
1	2	3	4	5	6





				37	38
31	32	33	34	35	36
25	26	27	28	29	30
19	20	21	22	23	24
13	14	15	16	17	18
7	8	9	10	11	12
1	2	3	4	5	6

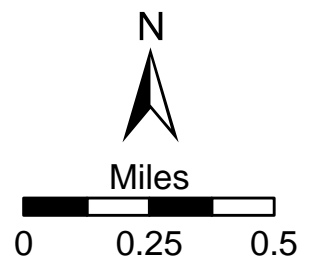
VILLAGE OF LAKE NEBAGAMON



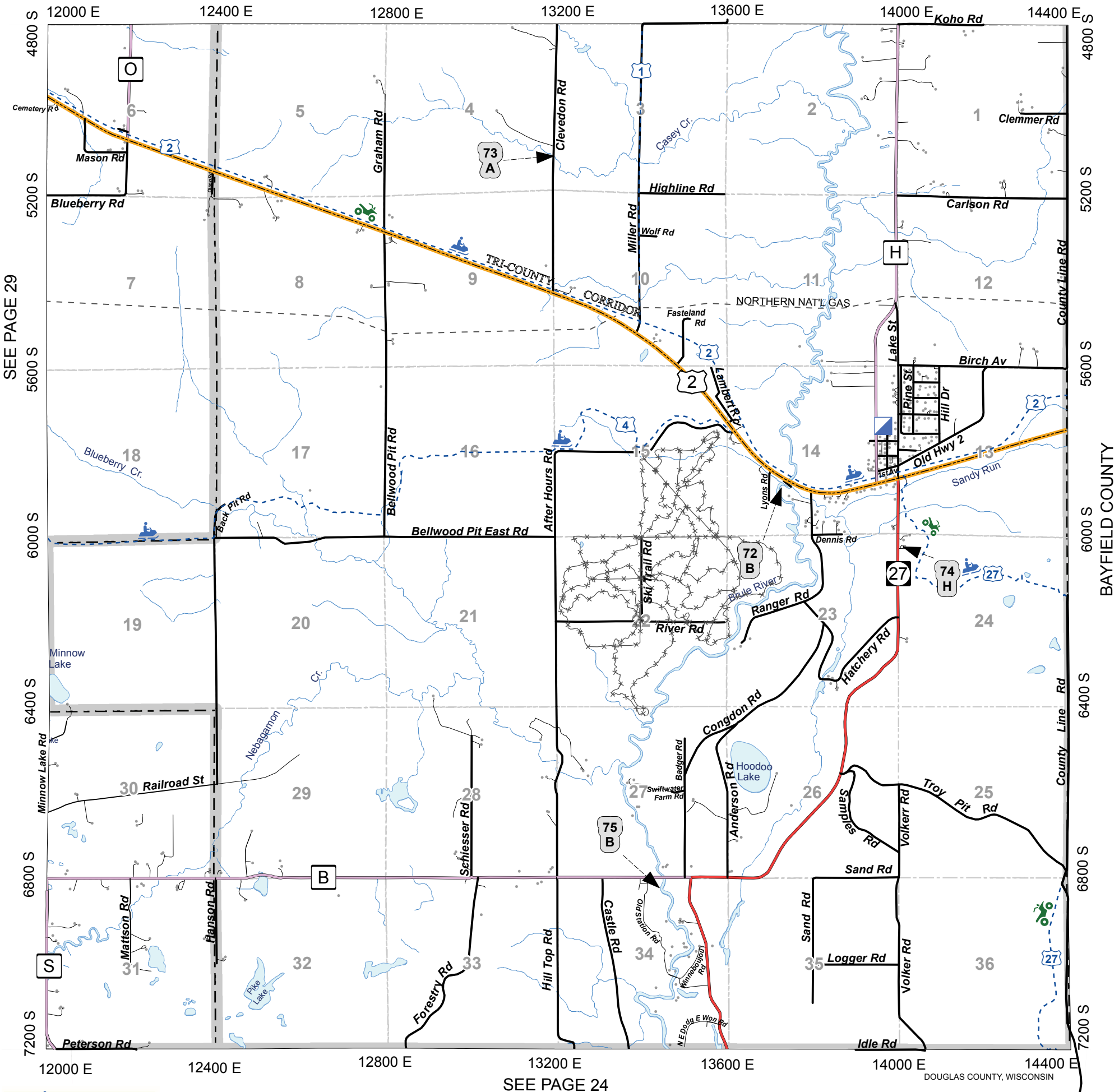


				37	38
31	32	33	34	35	36
25	26	27	28	29	30
19	20	21	22	23	24
13	14	15	16	17	18
7	8	9	10	11	12
1	2	3	4	5	6

VILLAGE OF LAKE NEBAGAMON



SEE PAGE 36



SEE PAGE 29

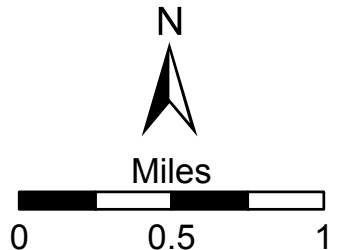
SEE PAGE 24

DOUGLAS COUNTY, WISCONSIN

BAYFIELD COUNTY

				37	38
31	32	33	34	35	36
25	26	27	28	29	30
19	20	21	22	23	24
13	14	15	16	17	18
7	8	9	10	11	12
1	2	3	4	5	6

FOR STRUCTURE PROTECTION ZONES
IN THIS AREA
SEE PAGE 51



SEE PAGE 36



SEE PAGE 29

SEE PAGE 24


DOUGLAS COUNTY, WISCONSIN

BAYFIELD COUNTY

				37	38
31	32	33	34	35	36
25	26	27	28	29	30
19	20	21	22	23	24
13	14	15	16	17	18
7	8	9	10	11	12
1	2	3	4	5	6



Miles



30A

30A

11

12

14400E

NAT'L GAS



5600S

Birch Av

Lake St

St Frontage Rd

Pine St

Spruce Av

Norway Av

Central Av

Hill Dr

Old Hwy 2

Evergreen La

Brule Valley Av



14

13

3rd Av

2nd Av

1st Av

Sandy Run



Ranger Rd

Dennis Rd

6000S

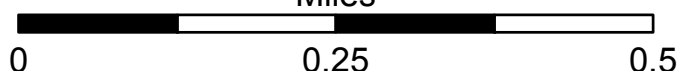


BRULE

30A



Miles



				37	38
31	32	33	34	35	36
25	26	27	28	29	30
19	20	21	22	23	24
13	14	15	16	17	18
7	8	9	10	11	12
1	2	3	4	5	6



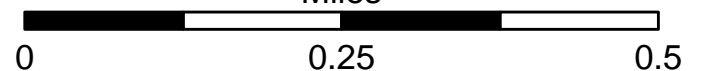
				37	38
31	32	33	34	35	36
25	26	27	28	29	30
19	20	21	22	23	24
13	14	15	16	17	18
7	8	9	10	11	12
1	2	3	4	5	6

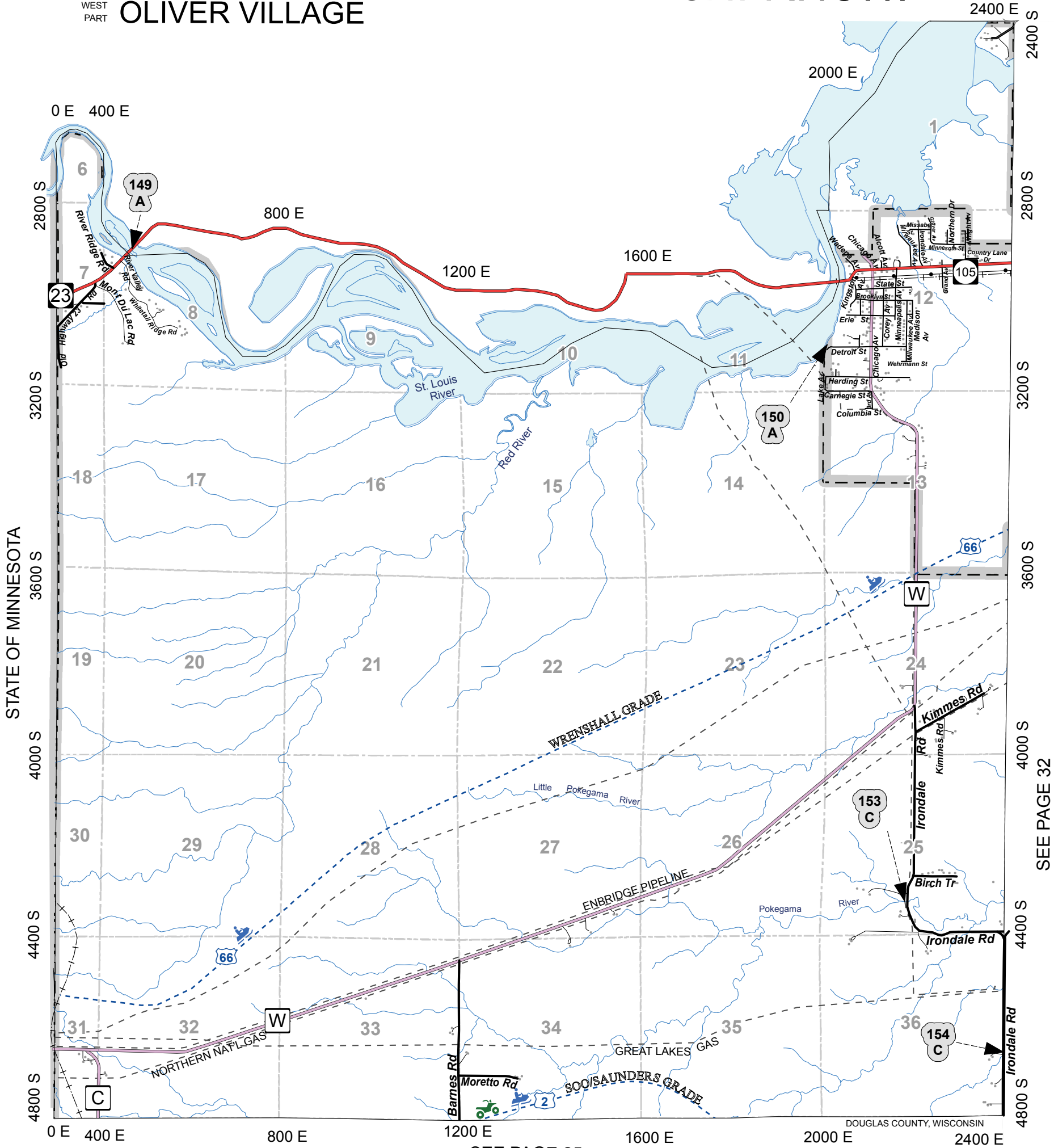
BRULE

30A



Miles






SEE PAGE 32

						37	38
31	32	33	34	35	36		
25	26	27	28	29	30		
19	20	21	22	23	24		
13	14	15	16	17	18		
7	8	9	10	11	12		
1	2	3	4	5	6		

SEE PAGE 25




Miles



31 NW PART SUPERIOR
WEST PART OLIVER VILLAGE

T.48N.-R.15W.

31
2400 E




SEE PAGE 25

						37	38
31	32	33	34	35	36		
25	26	27	28	29	30		
19	20	21	22	23	24		
13	14	15	16	17	18		
7	8	9	10	11	12		
1	2	3	4	5	6		



Miles



31A

31A

2000E

2400E

2800E

2800S

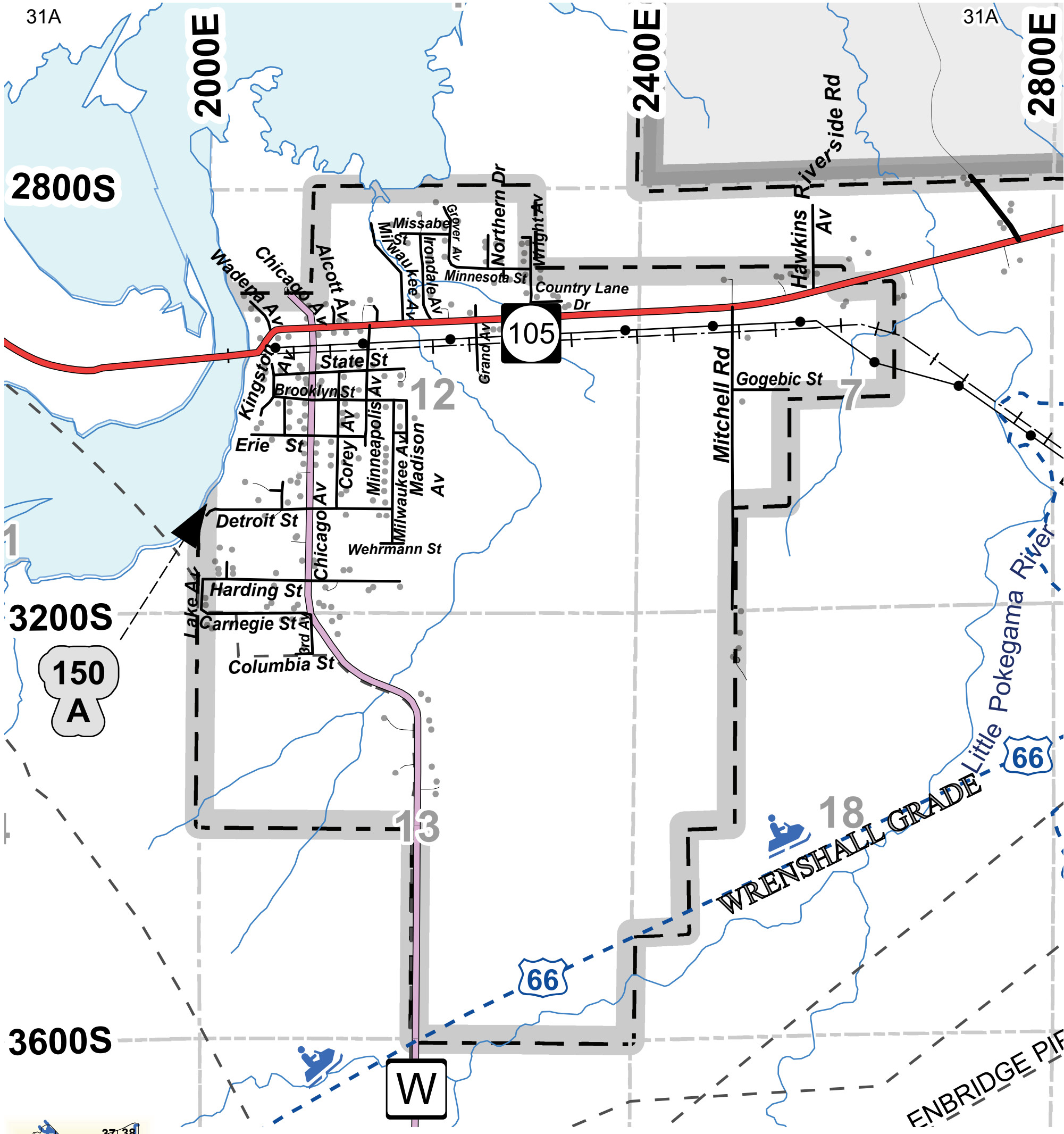
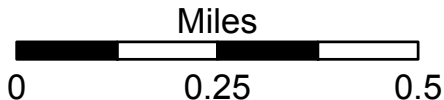
3200S

3600S

				37	38
31	32	33	34	35	36
25	26	27	28	29	30
19	20	21	22	23	24
13	14	15	16	17	18
7	8	9	10	11	12
1	2	3	4	5	6

VILLAGE OF OLIVER

31A

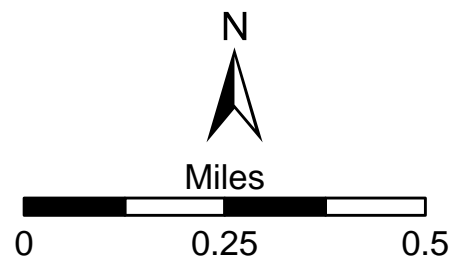


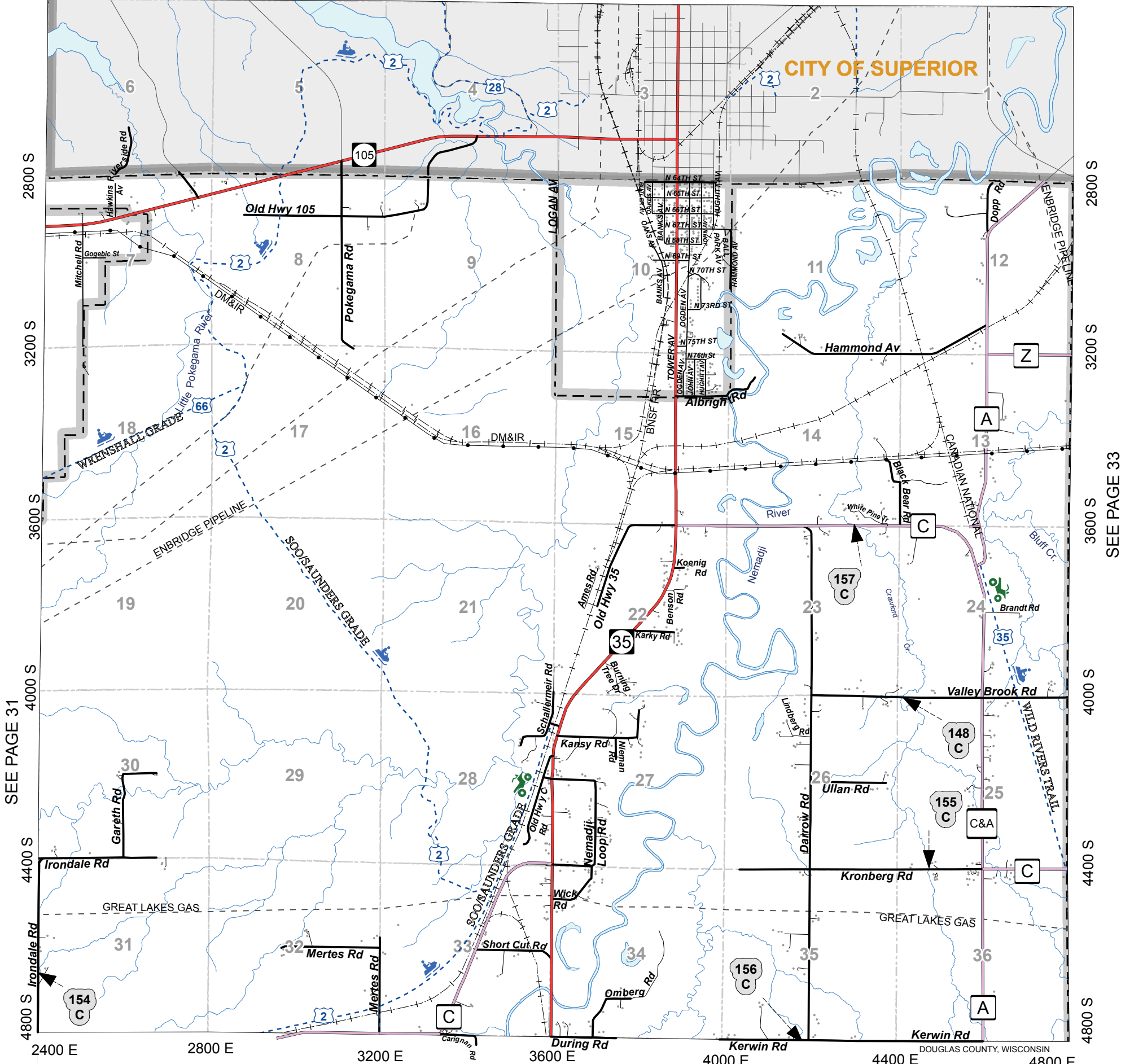


				37	38
31	32	33	34	35	36
25	26	27	28	29	30
19	20	21	22	23	24
13	14	15	16	17	18
7	8	9	10	11	12
1	2	3	4	5	6

VILLAGE OF OLIVER

31A





SEE PAGE 31


SEE PAGE 33

SEE PAGE 26

						37	38
31	32	33	34	35	36		
25	26	27	28	29	30		
19	20	21	22	23	24		
13	14	15	16	17	18		
7	8	9	10	11	12		
1	2	3	4	5	6		



Miles



0 0.5 1

DOUGLAS COUNTY, WISCONSIN

City of Superior
Oliver Village
Superior Tn
SEE PAGE 31

2800 S
3200 S
3600 S
4000 S
4400 S
4800 S




SEE PAGE 26

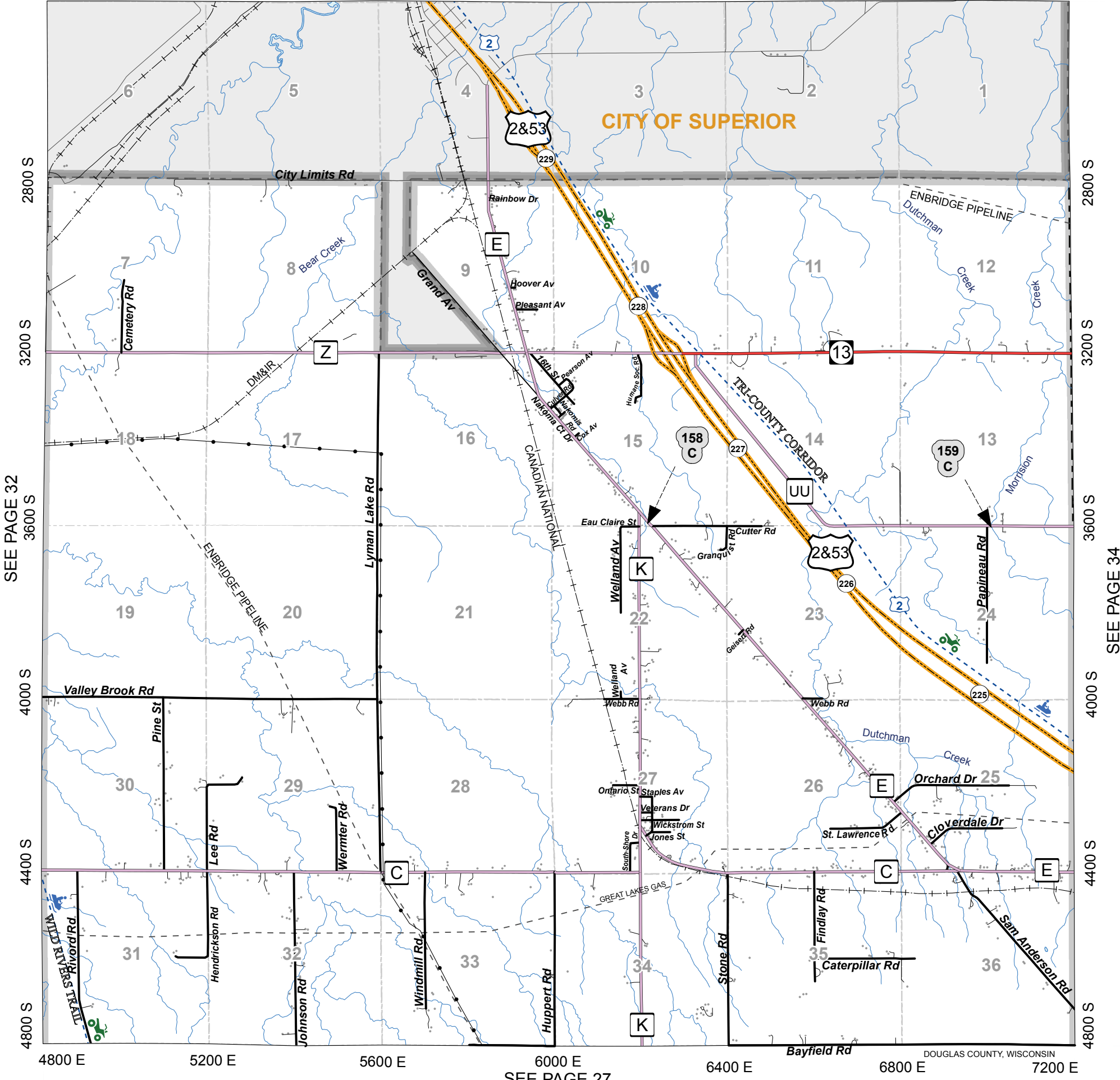
					37	38
31	32	33	34	35	36	
25	26	27	28	29	30	
19	20	21	22	23	24	
13	14	15	16	17	18	
7	8	9	10	11	12	
1	2	3	4	5	6	



Miles



4800 E 5200 E 5600 E 6000 E 6400 E 6800 E 7200 E

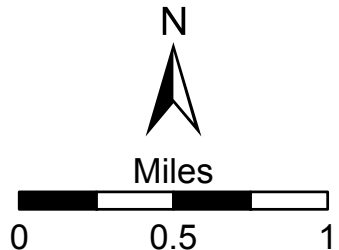


SEE PAGE 32

SEE PAGE 34

SEE PAGE 27

				37	38
31	32	33	34	35	36
25	26	27	28	29	30
19	20	21	22	23	24
13	14	15	16	17	18
7	8	9	10	11	12
1	2	3	4	5	6



4800 E 5200 E 5600 E 6000 E 6400 E 6800 E 7200 E

City of Superior

Parkland

SEE PAGE 32

4400 S

4800 S

2800 S

3200 S

3600 S

4000 S

4400 S

4800 S

2800 S

3200 S

3600 S

4000 S

4400 S

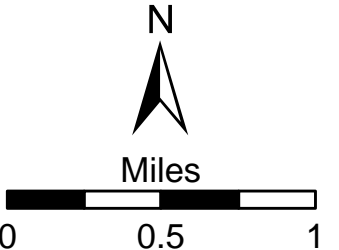
4800 S

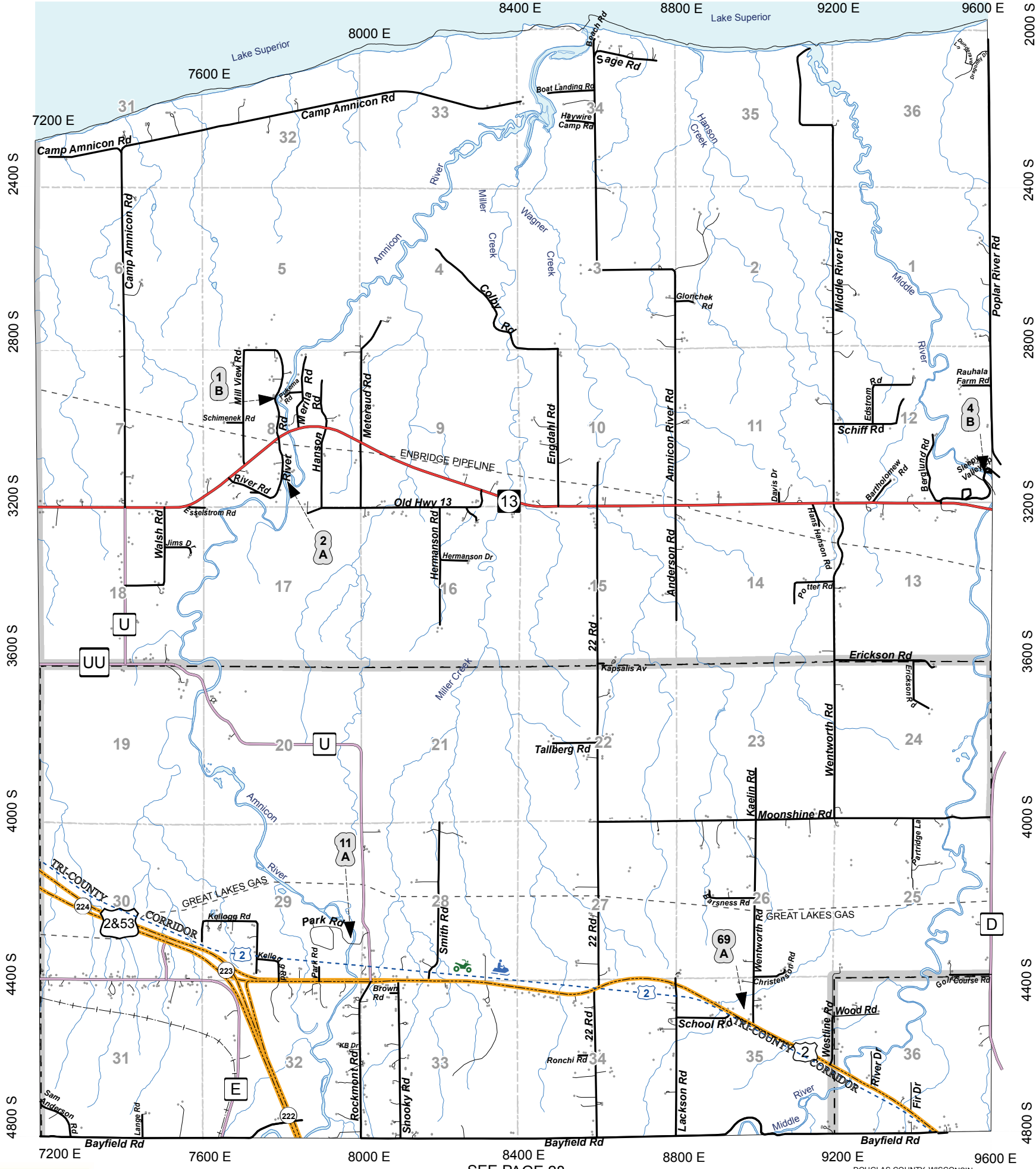


SEE PAGE 27

SEE PAGE 34

				37	38
31	32	33	34	35	36
25	26	27	28	29	30
19	20	21	22	23	24
13	14	15	16	17	18
7	8	9	10	11	12
1	2	3	4	5	6

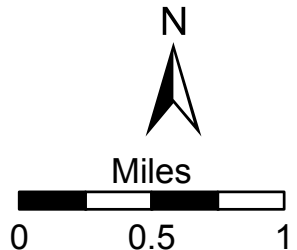




SEE PAGE 33
 SEE PAGE 35
 SEE PAGE 37

31	32	33	34	35	36
25	26	27	28	29	30
19	20	21	22	23	24
13	14	15	16	17	18
7	8	9	10	11	12
1	2	3	4	5	6

SEE PAGE 28



DOUGLAS COUNTY, WISCONSIN



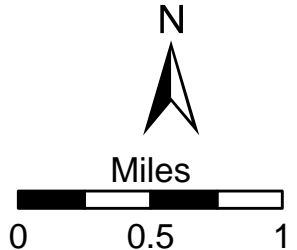
SEE PAGE 33

SEE PAGE 37

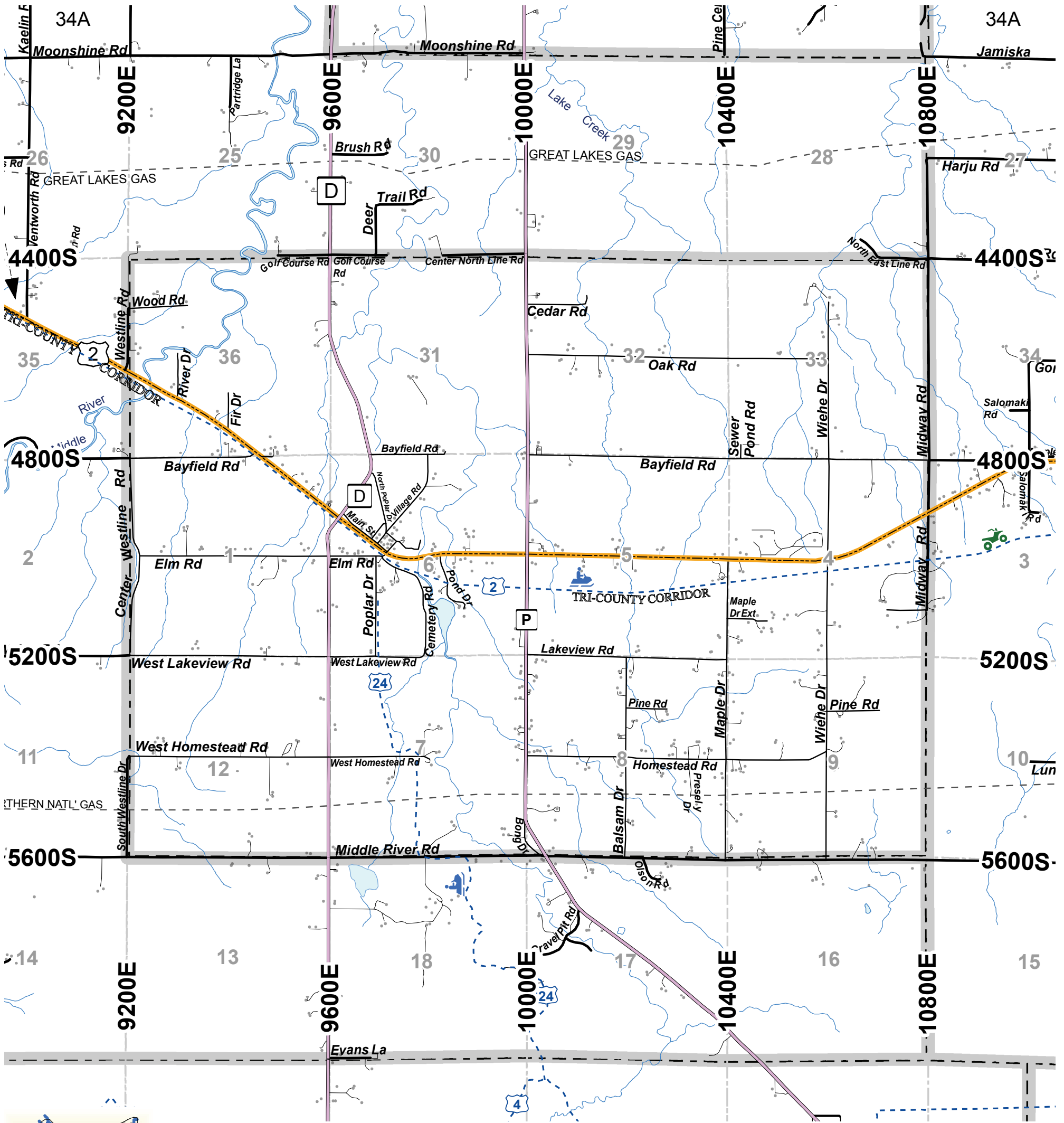
SEE PAGE 35

SEE PAGE 28

31	32	33	34	35	36	37	38
25	26	27	28	29	30		
19	20	21	22	23	24		
13	14	15	16	17	18		
7	8	9	10	11	12		
1	2	3	4	5	6		



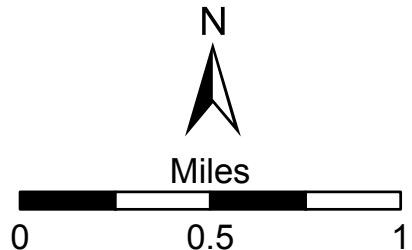
DOUGLAS COUNTY, WISCONSIN

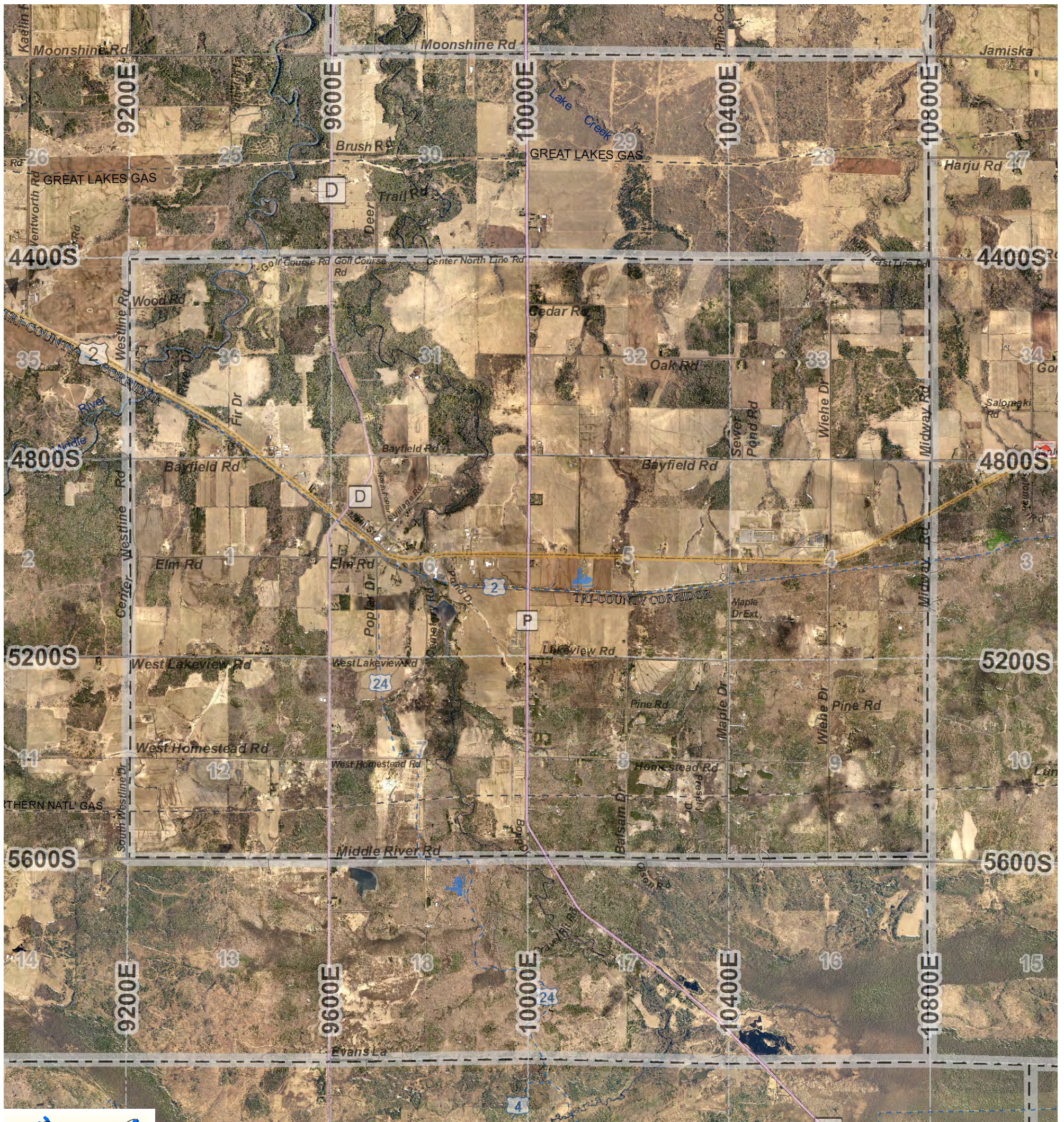


VILLAGE OF POPLAR

				37	38
31	32	33	34	35	36
25	26	27	28	29	30
19	20	21	22	23	24
13	14	15	16	17	18
7	8	9	10	11	12
1	2	3	4	5	6

34A






				37	38
31	32	33	34	35	36
25	26	27	28	29	30
19	20	21	22	23	24
13	14	15	16	17	18
7	8	9	10	11	12
1	2	3	4	5	6

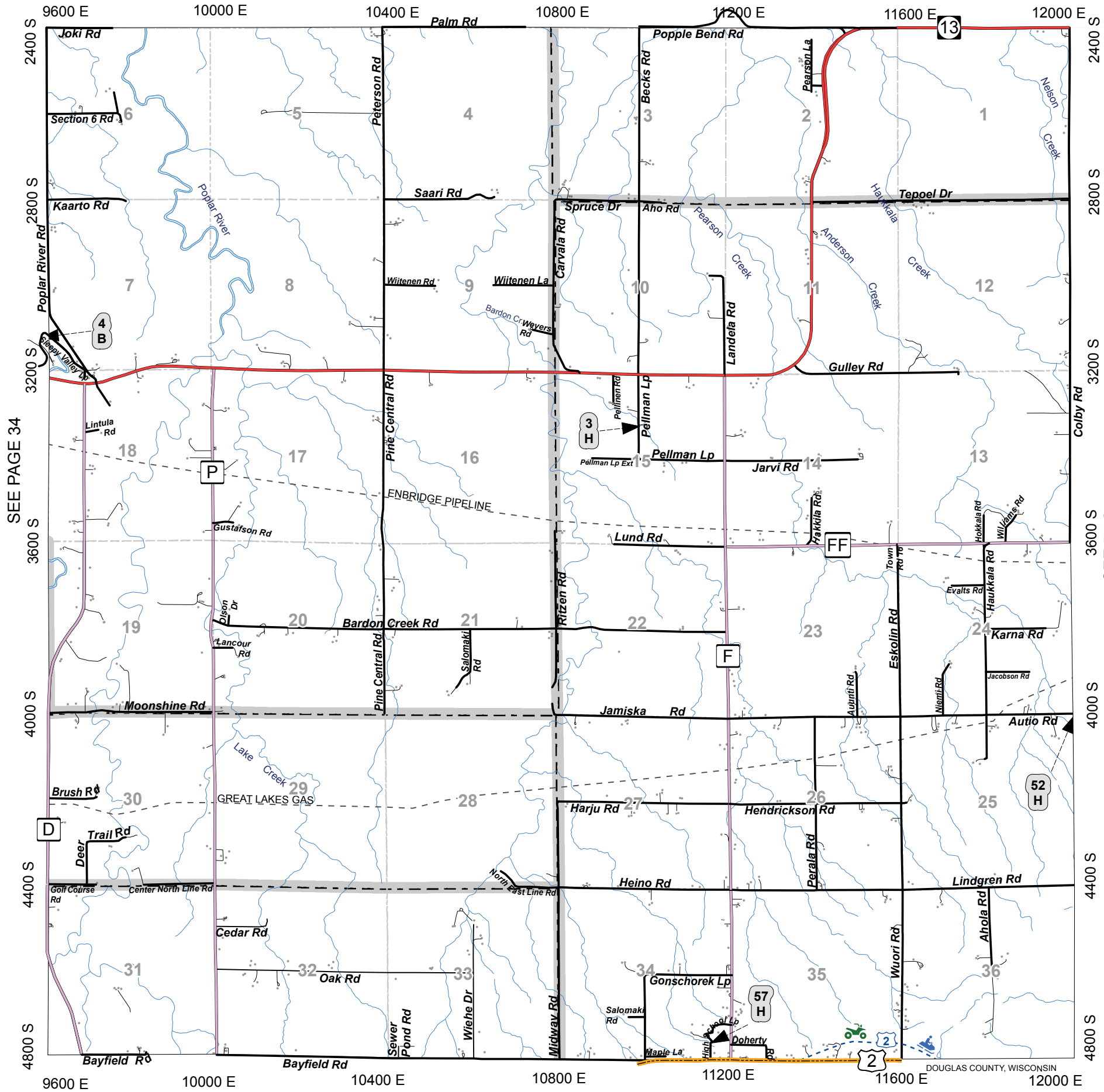
VILLAGE OF POPLAR

34A



Miles



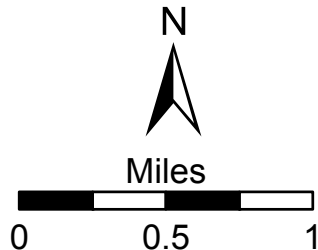


SEE PAGE 34

SEE PAGE 36

SEE PAGE 29

31	32	33	34	35	36
25	26	27	28	29	30
19	20	21	22	23	24
13	14	15	16	17	18
7	8	9	10	11	12
1	2	3	4	5	6

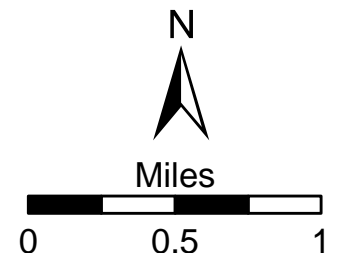




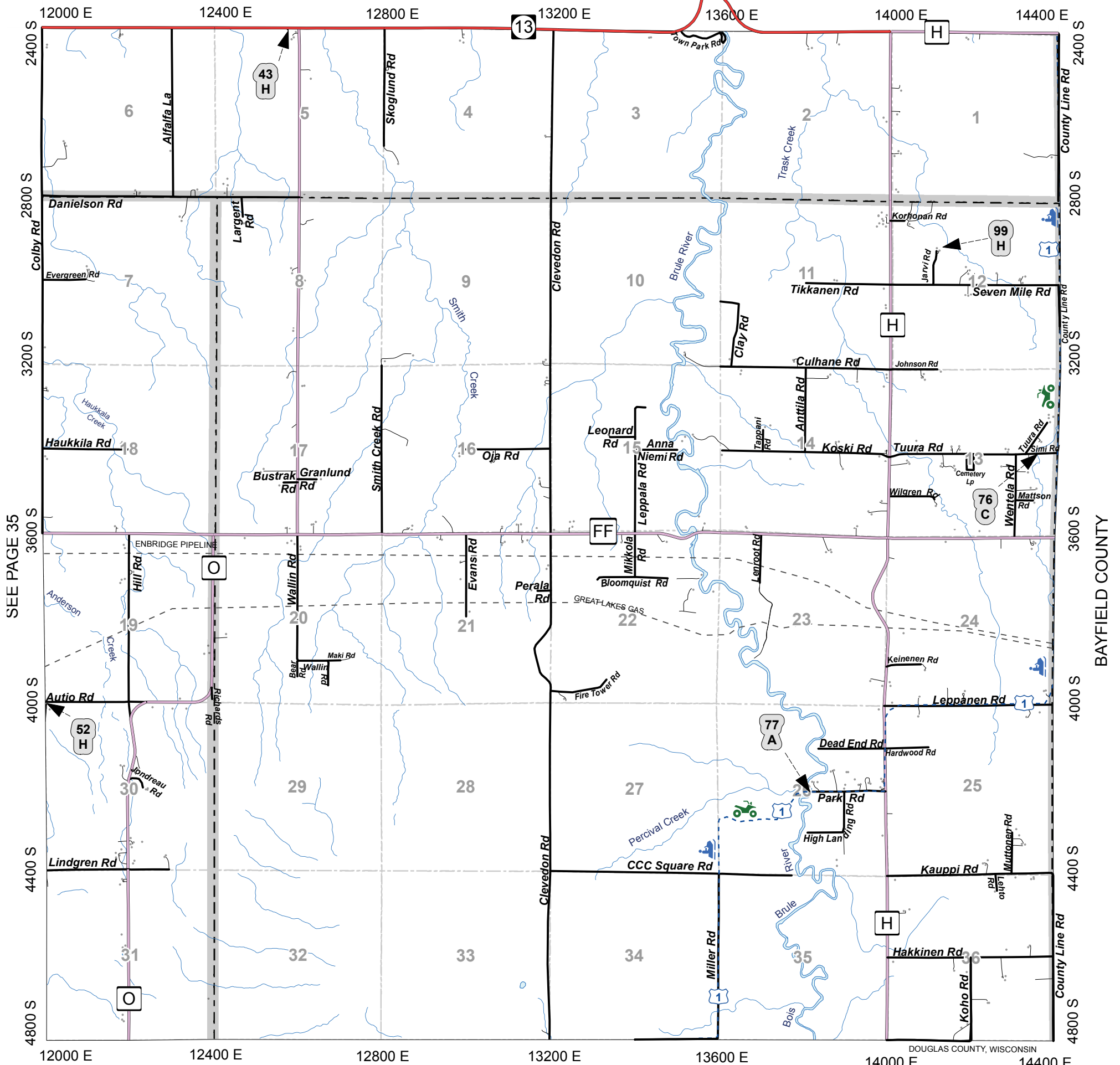
SEE PAGE 34

SEE PAGE 36

				37	38
31	32	33	34	35	36
25	26	27	28	29	30
19	20	21	22	23	24
13	14	15	16	17	18
7	8	9	10	11	12
1	2	3	4	5	6



SEE PAGE 38

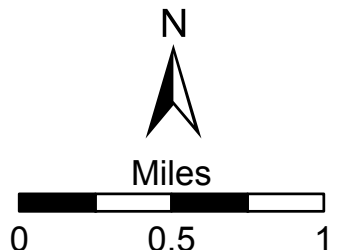


SEE PAGE 35

SEE PAGE 30

BAYFIELD COUNTY

31	32	33	34	35	36
25	26	27	28	29	30
19	20	21	22	23	24
13	14	15	16	17	18
7	8	9	10	11	12
1	2	3	4	5	6



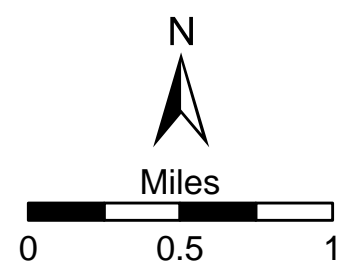
SEE PAGE 38

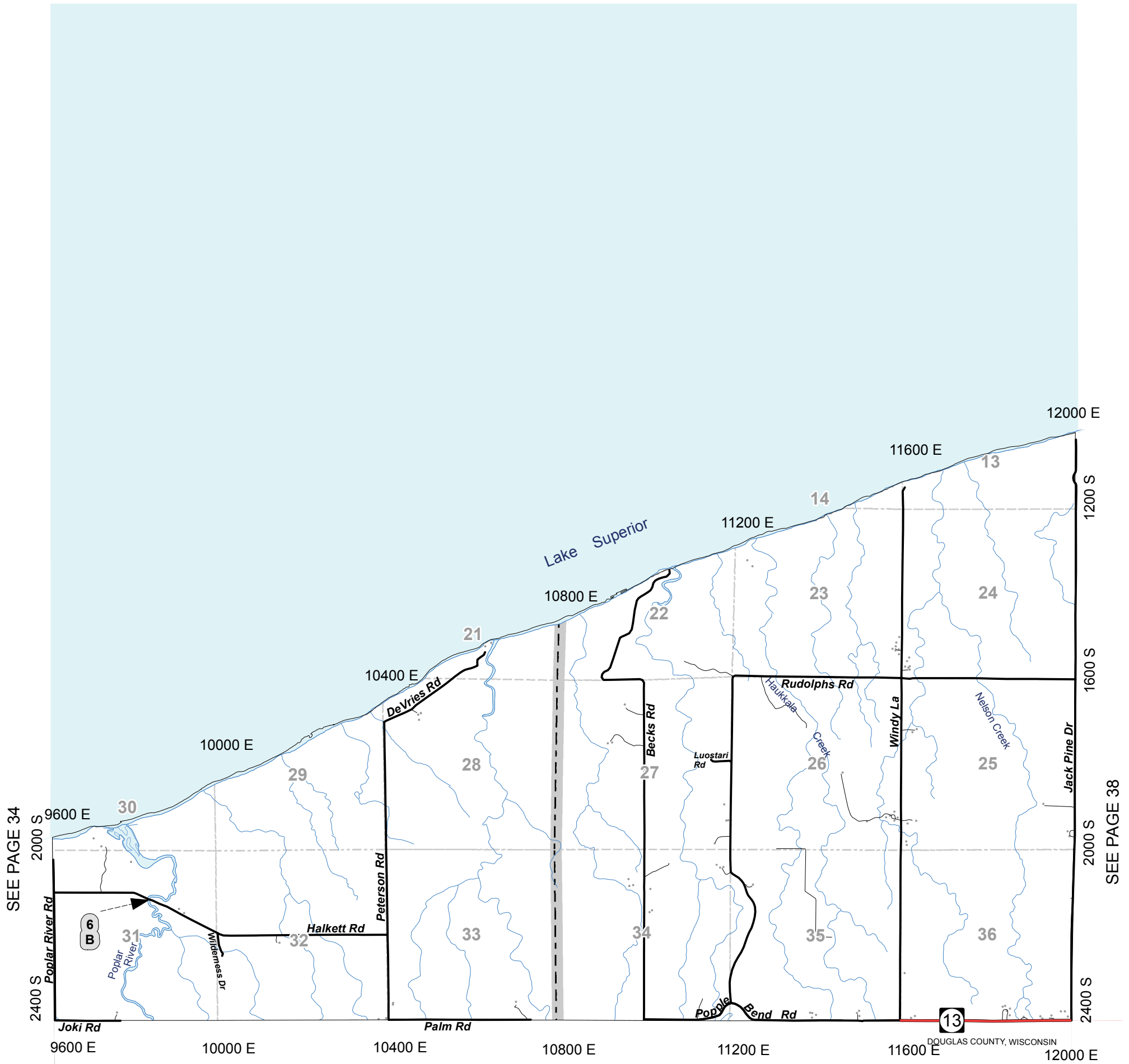


SEE PAGE 35

SEE PAGE 30

					37	38
31	32	33	34	35	36	
25	26	27	28	29	30	
19	20	21	22	23	24	
13	14	15	16	17	18	
7	8	9	10	11	12	
1	2	3	4	5	6	



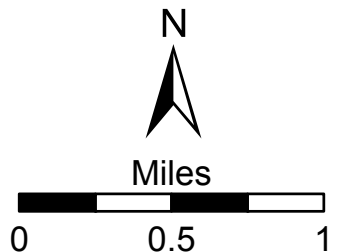


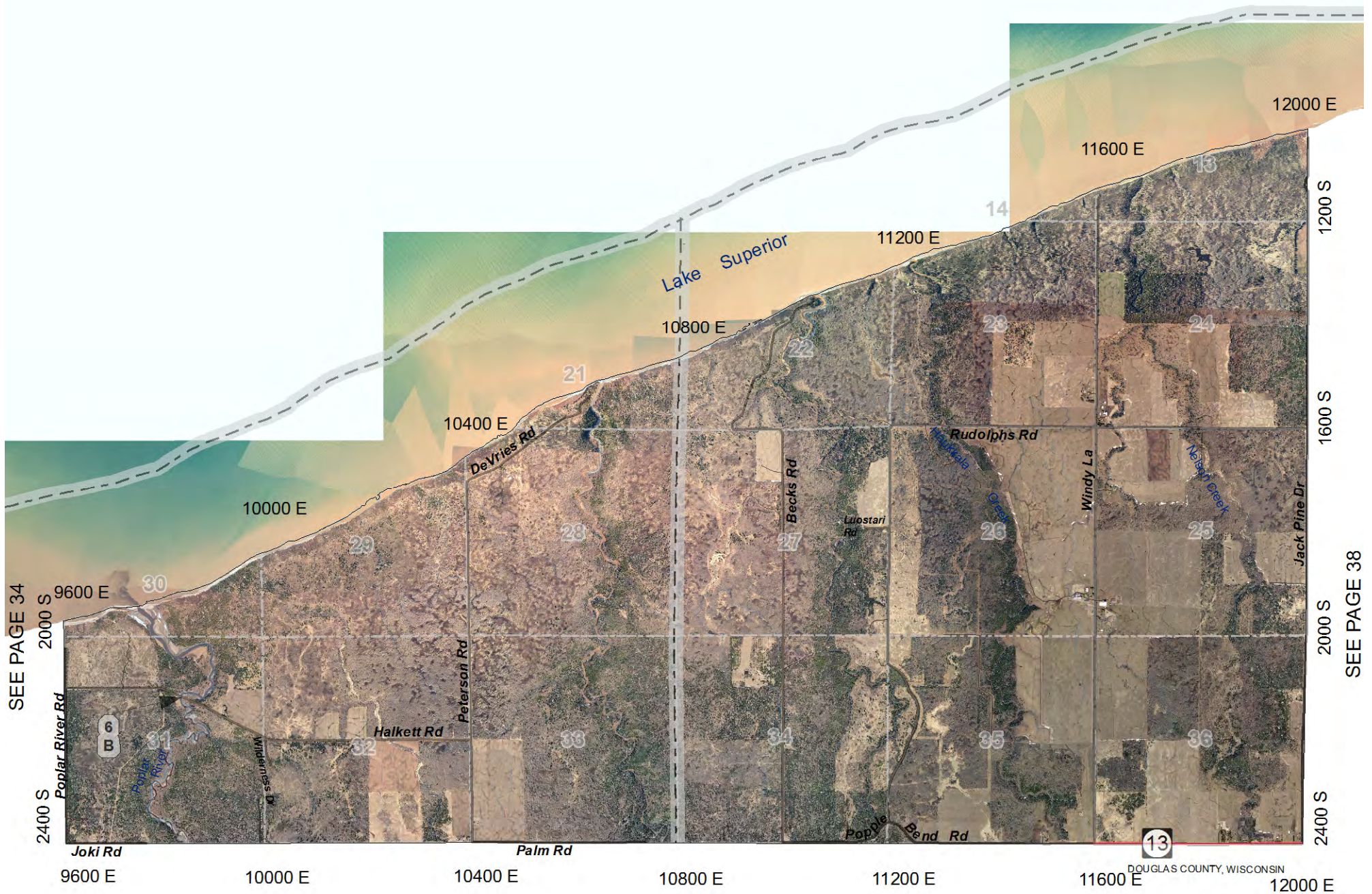
SEE PAGE 34

SEE PAGE 38

SEE PAGE 35

31	32	33	34	35	36
25	26	27	28	29	30
19	20	21	22	23	24
13	14	15	16	17	18
7	8	9	10	11	12
1	2	3	4	5	6



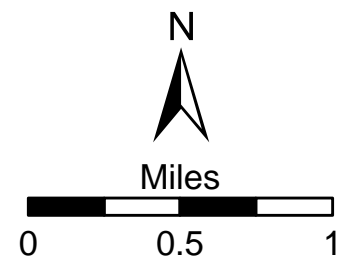


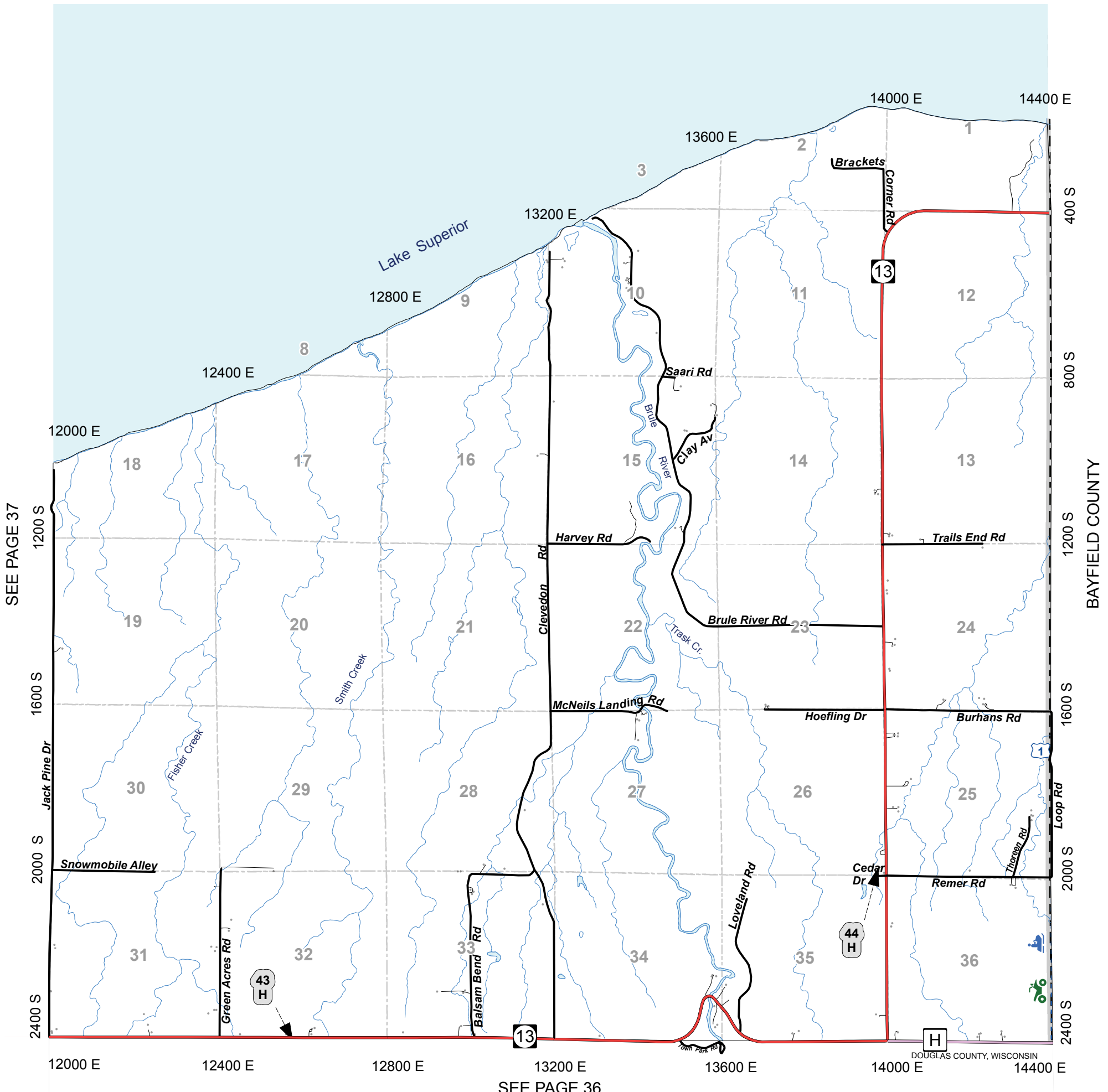
SEE PAGE 34

SEE PAGE 38

SEE PAGE 35

31	32	33	34	35	36
25	26	27	28	29	30
19	20	21	22	23	24
13	14	15	16	17	18
7	8	9	10	11	12
1	2	3	4	5	6



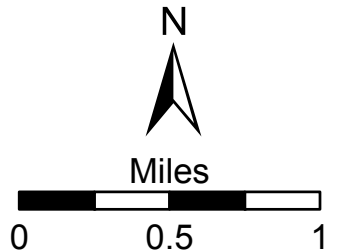


SEE PAGE 37

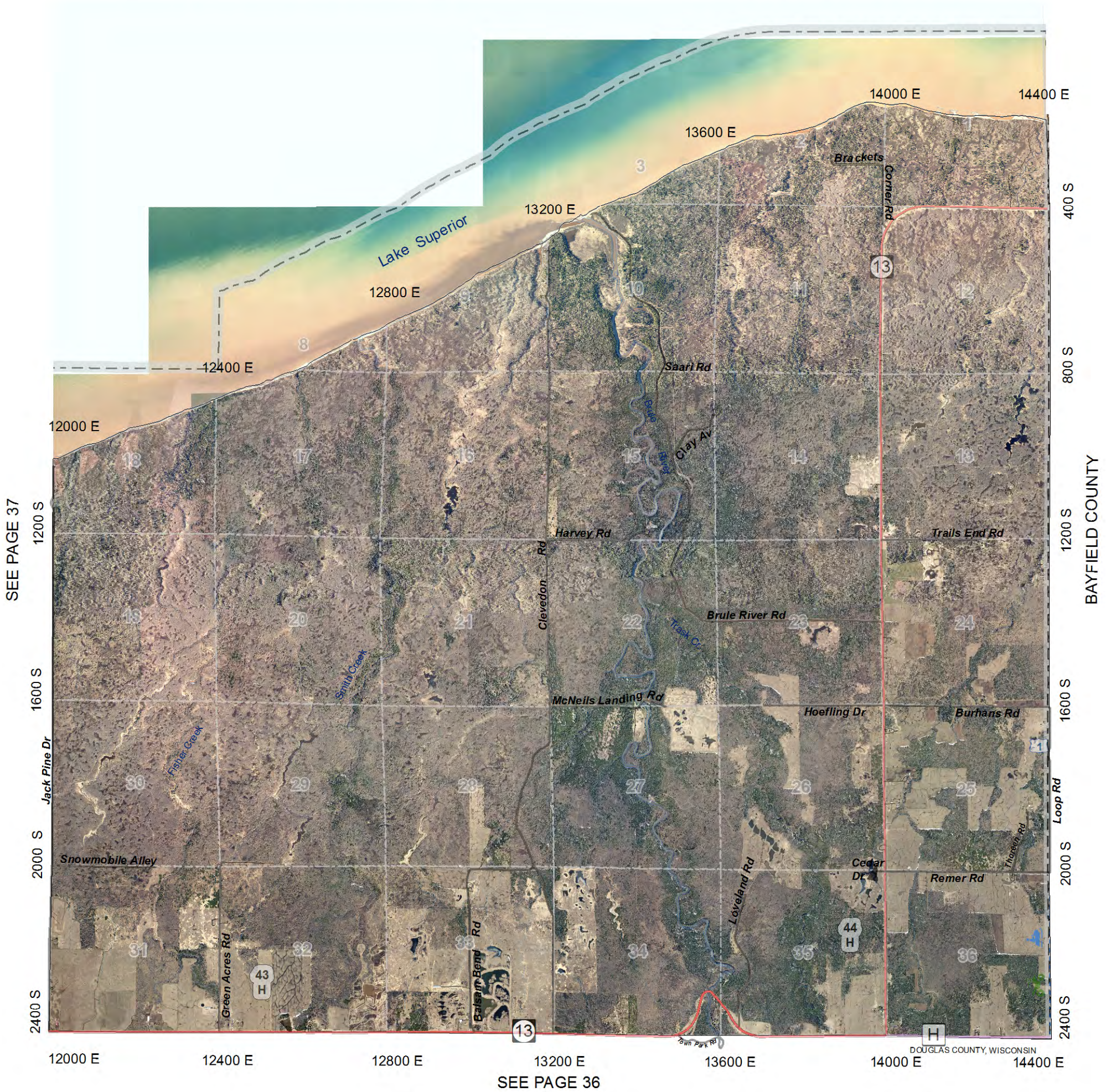
SEE PAGE 36

BAYFIELD COUNTY

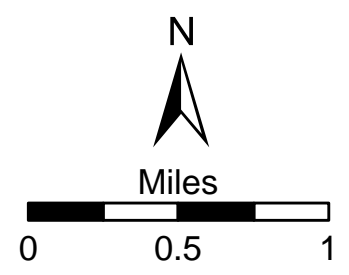
31	32	33	34	35	36
25	26	27	28	29	30
19	20	21	22	23	24
13	14	15	16	17	18
7	8	9	10	11	12
1	2	3	4	5	6



DOUGLAS COUNTY, WISCONSIN



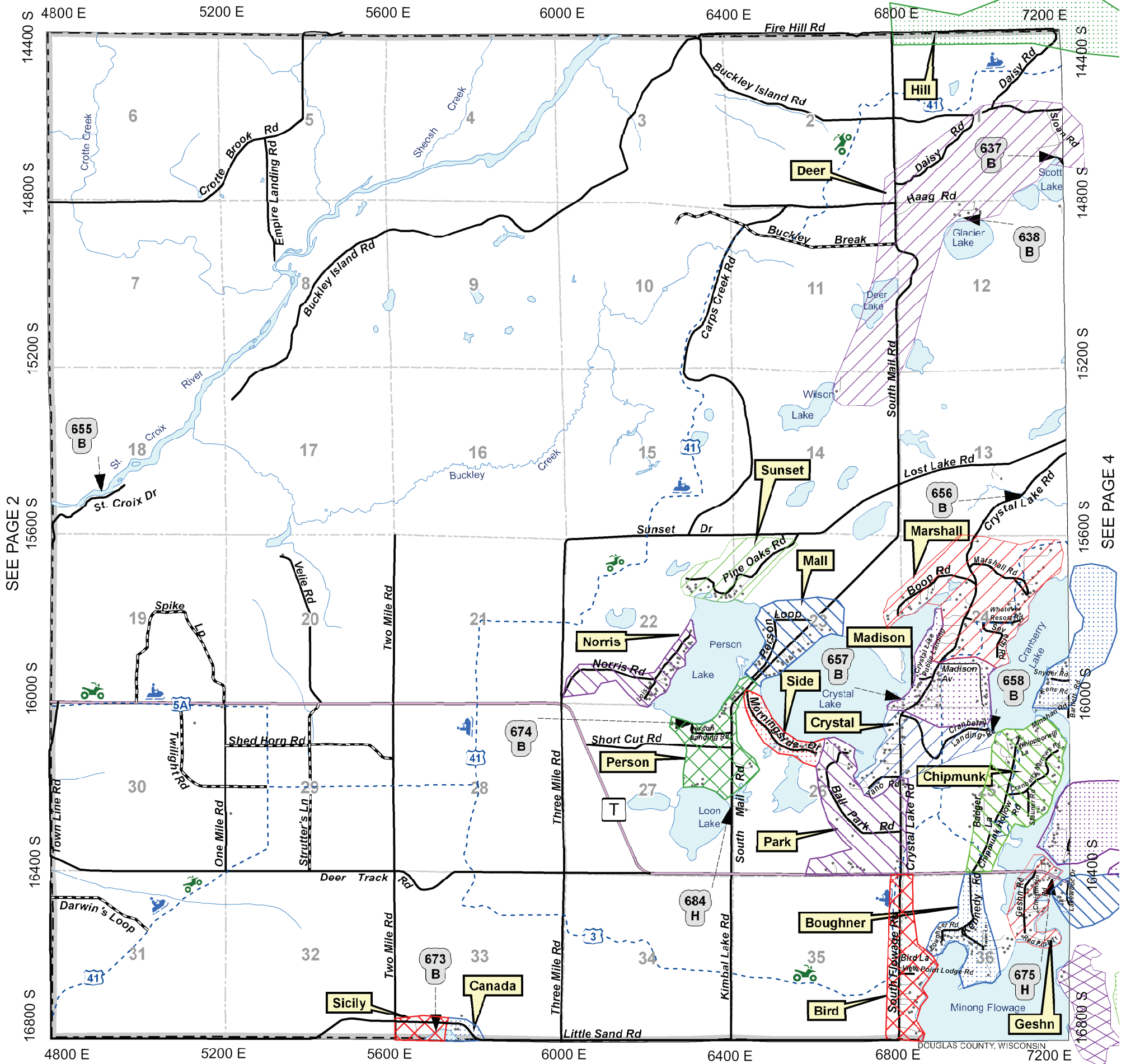
31	32	33	34	35	36
25	26	27	28	29	30
19	20	21	22	23	24
13	14	15	16	17	18
7	8	9	10	11	12
1	2	3	4	5	6



WASCOTT

T.43N.-R.13W.


SEE PAGE 9



SEE PAGE 2

SEE PAGE 4

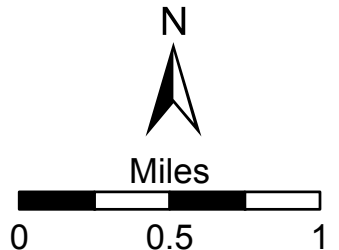
WASHBURN COUNTY



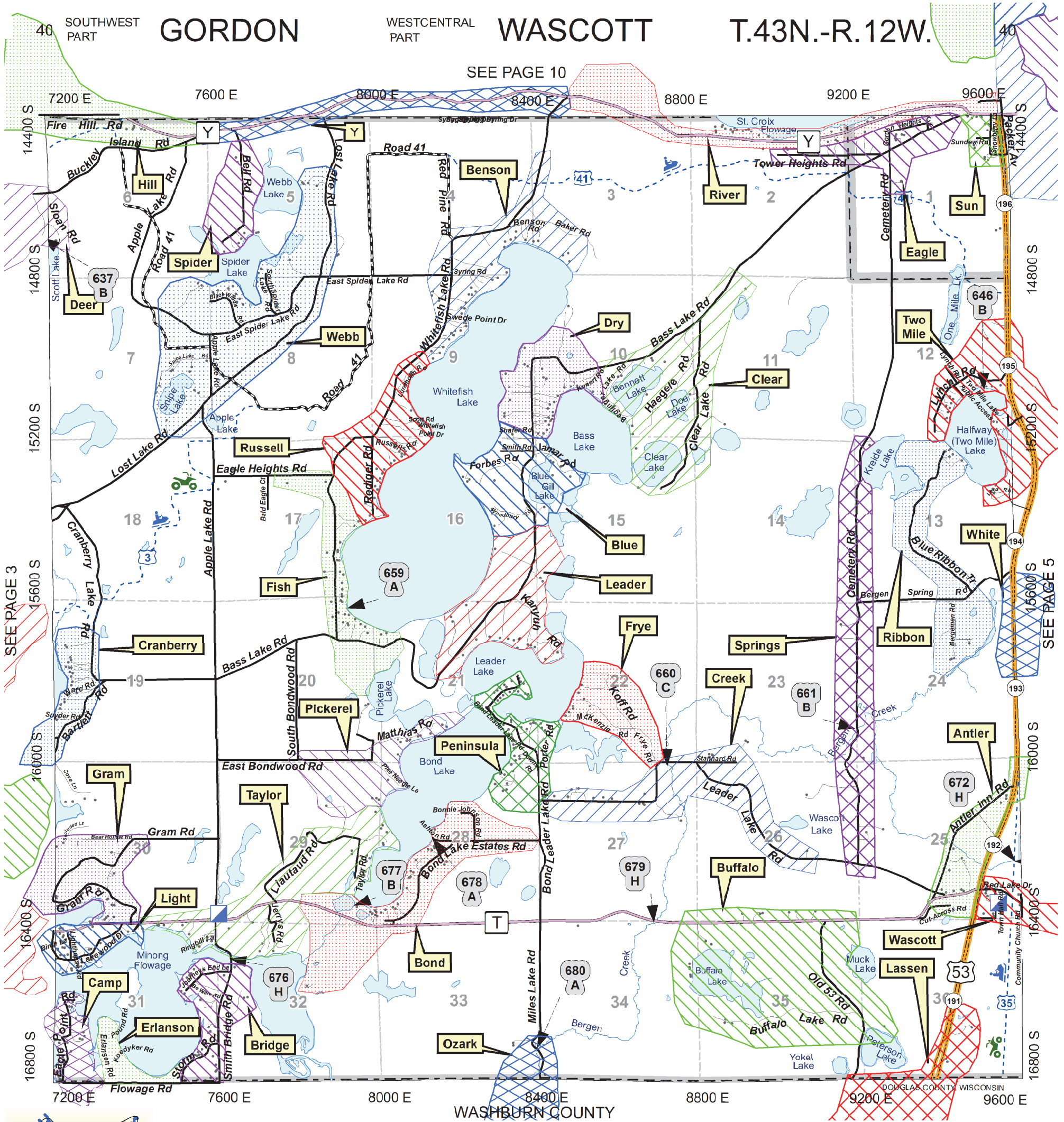
ZONE	ADDRESSES
Bird	14
Boughner	20
Canada	2 + 20
Chipmunk	25
Crystal	24
Deer	5

ZONE	ADDRESSES
Geshn	27
Hill	11
Madison	19
Mall	28
Marshall	28
Norris	22

ZONE	ADDRESSES
Park	27
Person	24
Sicily	1 + 22
Side	15
Sunset	10



SEE PAGE 10



SEE PAGE 3

SEE PAGE 5

WASHBURN COUNTY

DOUGLAS COUNTY, WISCONSIN

31	32	33	34	35	36
25	26	27	28	29	30
19	20	21	22	23	24
13	14	15	16	17	18
7	8	9	10	11	12
1	2	3	4	5	6

ZONE	ADDRESSES
Antler	9
Benson	30
Blue	16
Bond	19
Bridge	37
Buffalo	10
Camp	31 + 1
Clear	18

ZONE	ADDRESSES
Cranberry	22
Creek	14
Deer	5
Dry	29
Eagle	17
Erlanson	20
Fish	30

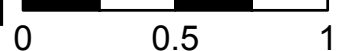
ZONE	ADDRESSES
Frye	12
Gram	24
Hill	11
Lassen	2 + 16
Leader	21
Light	36
Ozark	2 + 26

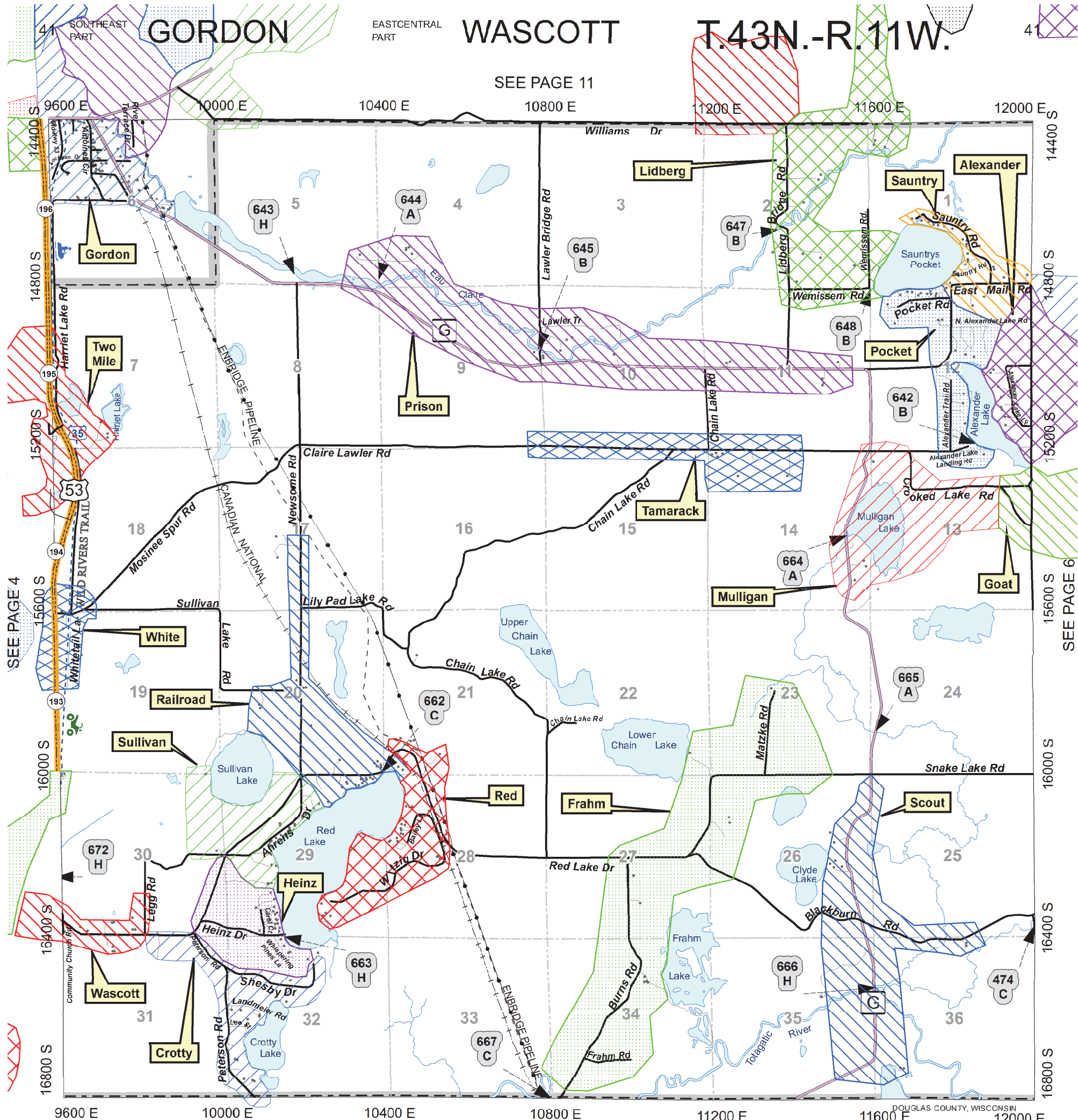
ZONE	ADDRESSES
Peninsula	39
Pickerel	12
Ribbon	8
River	40
Russell	34
Spider	7
Springs	7

ZONE	ADDRESSES
Sun	11
Taylor	28
Two Mile	32
Wascott	19
Webb	23
White	10
Y	20



Miles





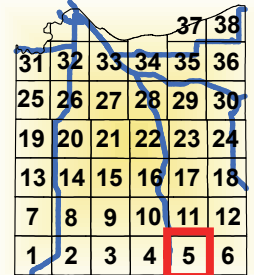
WASCOTT

SEE PAGE 11

T.43N.-R.11W.

SEE PAGE 4

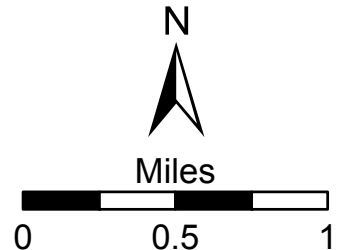
SEE PAGE 6



ZONE	ADDRESSES
Alexander	9
Crotty	18
Frahm	7
Goat	21
Gordon	79
Heinz	14
Lidberg	16

ZONE	ADDRESSES
Mulligan	8
Pocket	23
Prison	13
Railroad	19
Red	15
Sauntry	24

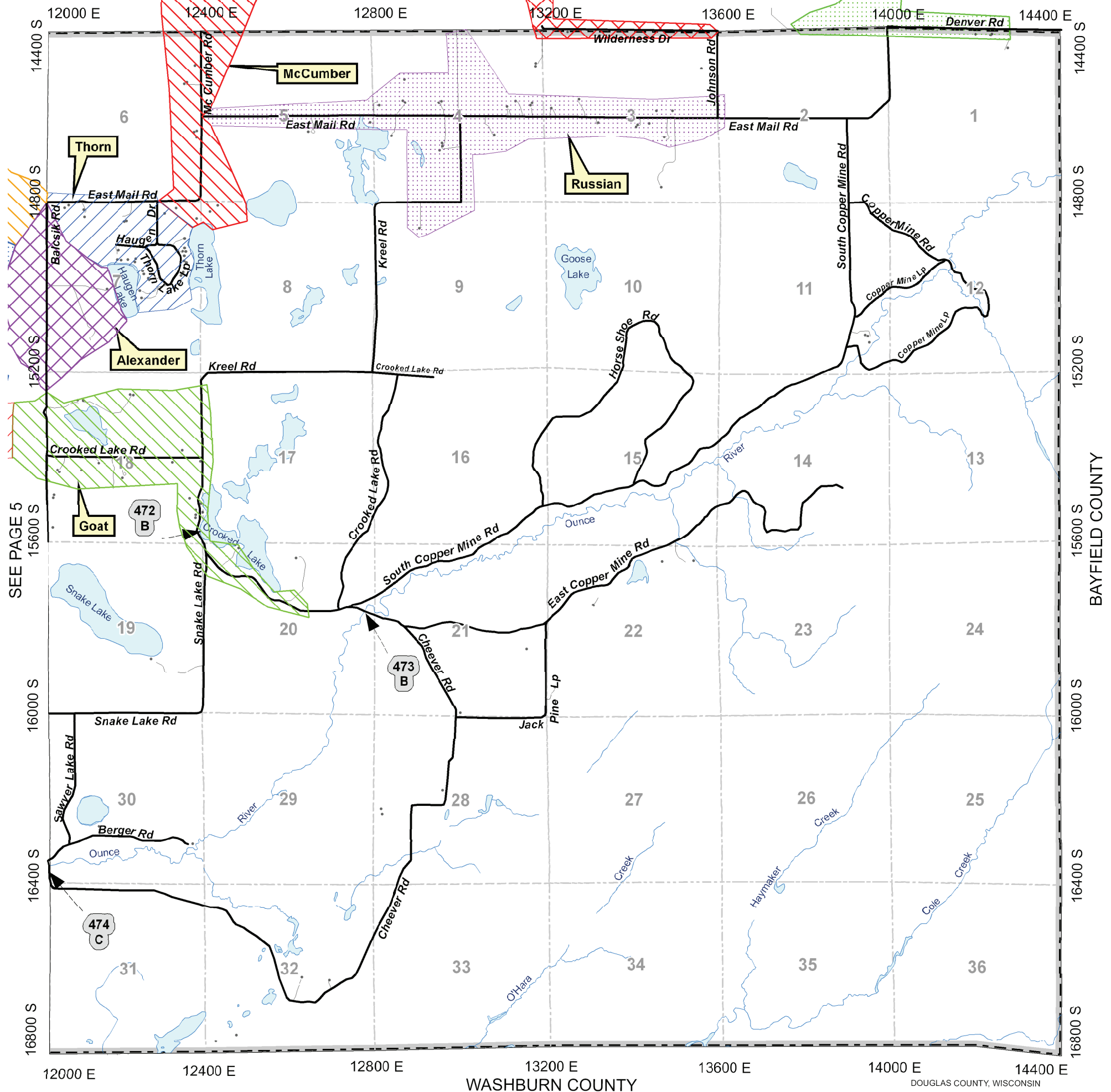
ZONE	ADDRESSES
Scout	4
Sullivan	18
Tamarack	5
Two Mile	32
Wascott	19
White	10



WASHBURN COUNTY

DOUGLAS COUNTY, WISCONSIN

SEE PAGE 12

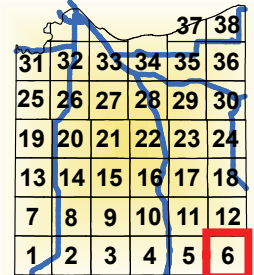


SEE PAGE 5

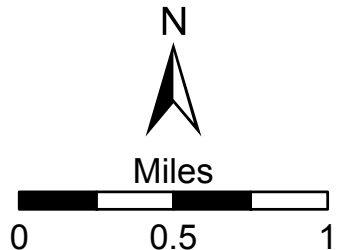
BAYFIELD COUNTY

WASHBURN COUNTY

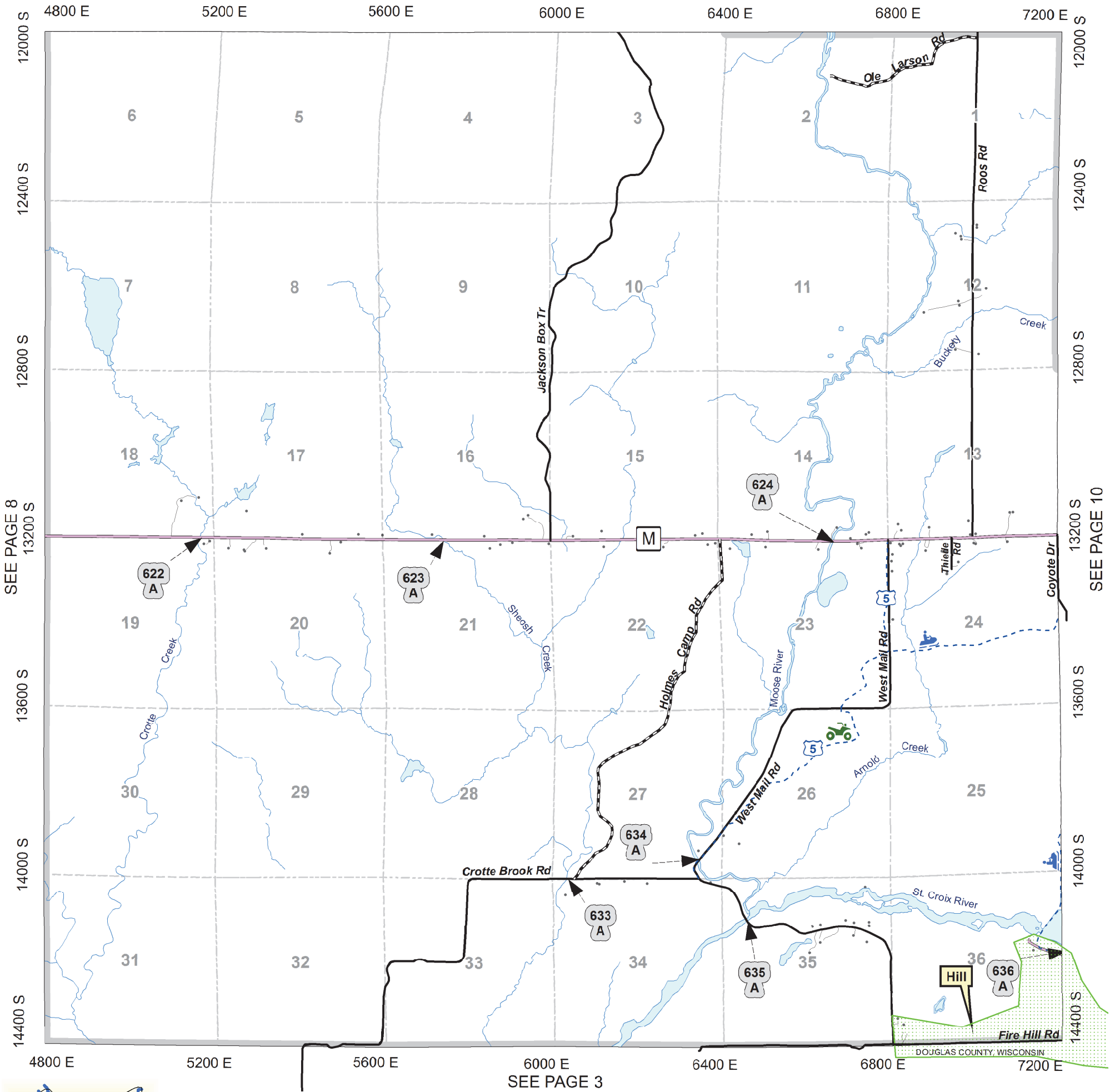
DOUGLAS COUNTY, WISCONSIN



ZONE	ADDRESSES
Alexander	9
Goat	21
McCumber	31
Russian	26
Thorn	27



SEE PAGE 15



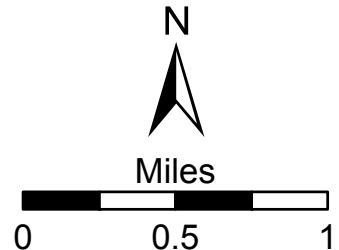
SEE PAGE 8

SEE PAGE 10

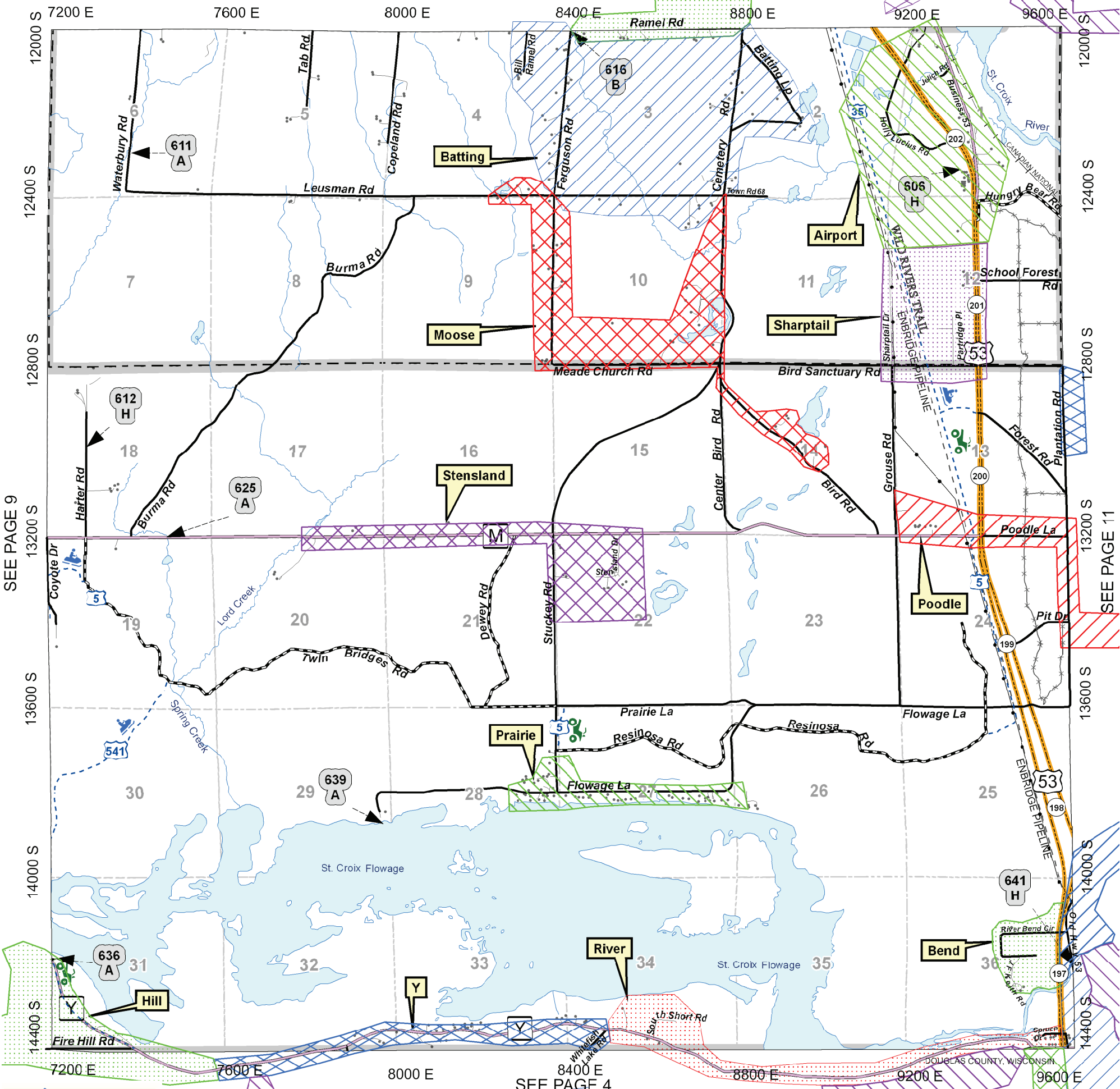
SEE PAGE 3

						37	38
31	32	33	34	35	36		
25	26	27	28	29	30		
19	20	21	22	23	24		
13	14	15	16	17	18		
7	8	9	10	11	12		
1	2	3	4	5	6		

ZONE	ADDRESSES
Hill	11



SEE PAGE 16



SEE PAGE 9

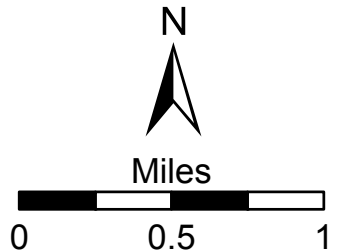
SEE PAGE 11

SEE PAGE 4

			37	38	
31	32	33	34	35	36
25	26	27	28	29	30
19	20	21	22	23	24
13	14	15	16	17	18
7	8	9	10	11	12
1	2	3	4	5	6

ZONE	ADDRESSES
Airport	13
Batting	35
Bend	5
Cemetery	34
Hill	11
Moose	18

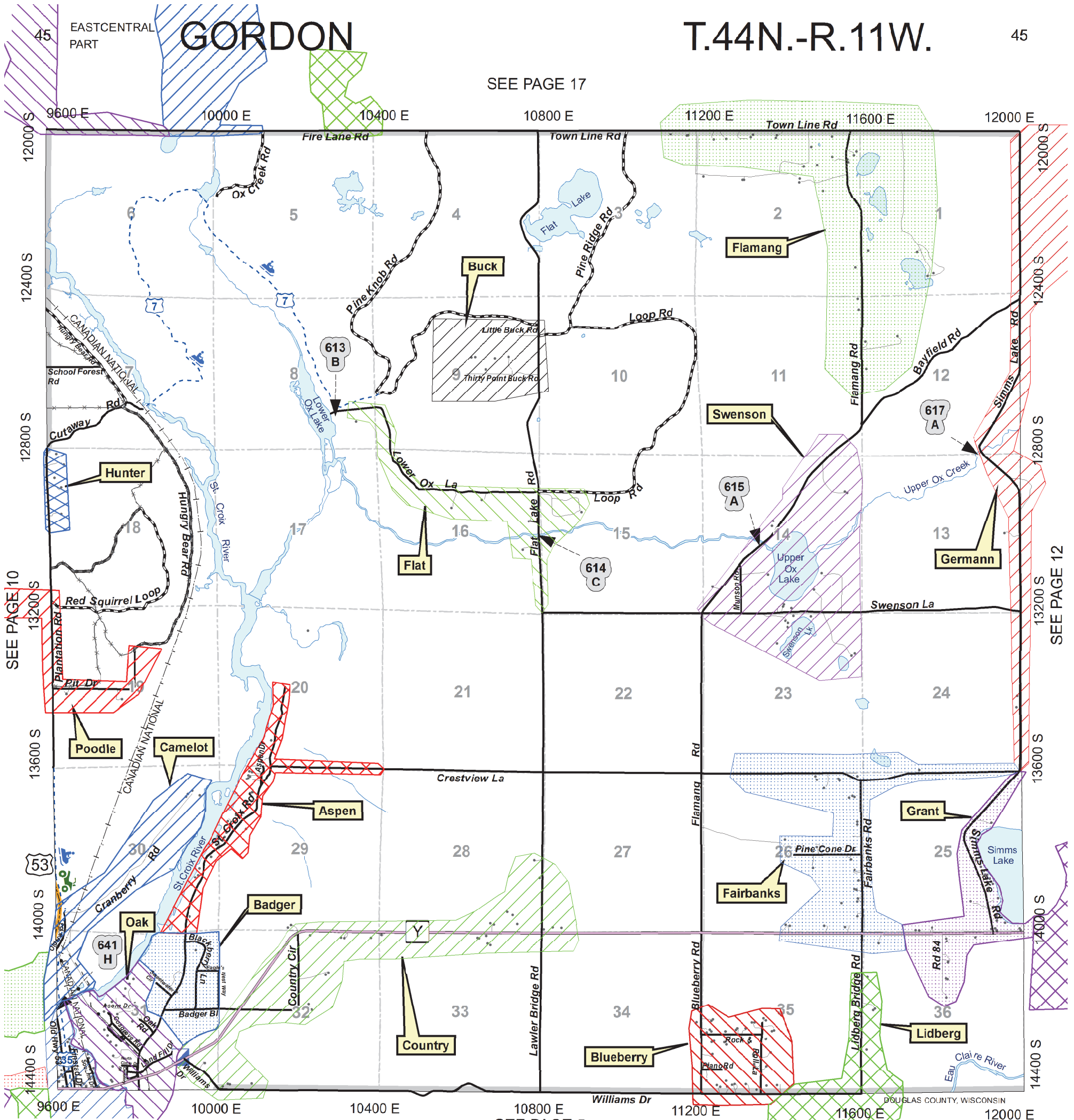
ZONE	ADDRESSES
Poodle	8
River	40
Sharptail	3
Stensland	9
Y	20



GORDON

T.44N.-R.11W.

SEE PAGE 17



SEE PAGE 10

SEE PAGE 12

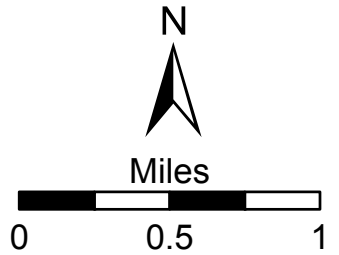
SEE PAGE 5

				37	38
31	32	33	34	35	36
25	26	27	28	29	30
19	20	21	22	23	24
13	14	15	16	17	18
7	8	9	10	11	12
1	2	3	4	5	6

ZONE	ADDRESSES
Aspen	34
Badger	4
Blueberry	30
Buck	8
Camlot	7
Country	25

ZONE	ADDRESSES
Fairbanks	32
Flamang	30
Flat	7
Germann	7
Grant	33

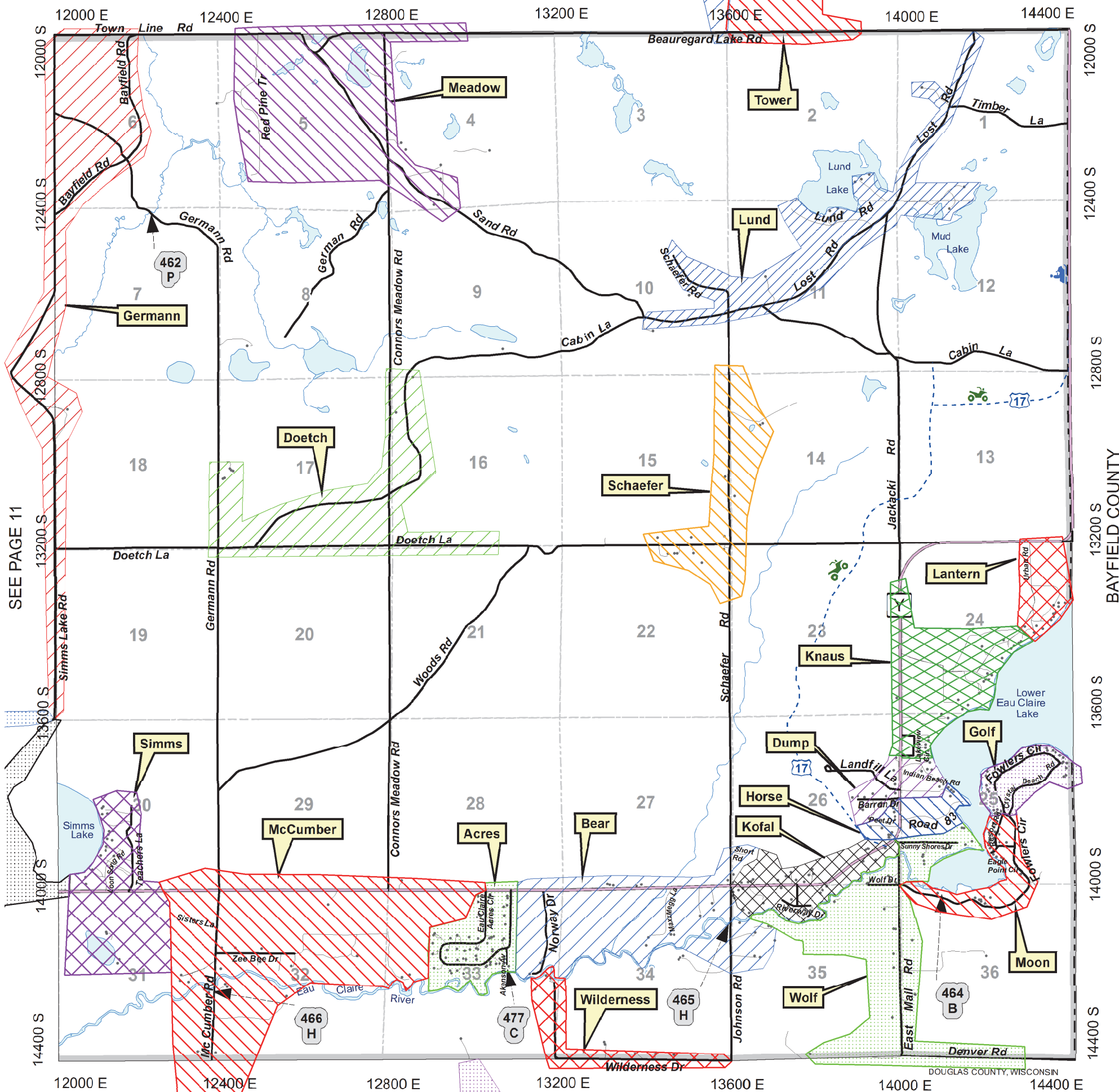
ZONE	ADDRESSES
Hunter	5
Lidberg	16
Oak	25
Poodle	8
Swenson	17



GORDON

SEE PAGE 18

T.44N.-R.10W.



SEE PAGE 11

BAYFIELD COUNTY

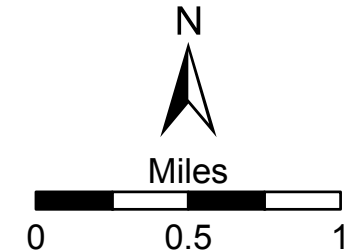
SEE PAGE 6

				37	38
31	32	33	34	35	36
25	26	27	28	29	30
19	20	21	22	23	24
13	14	15	16	17	18
7	8	9	10	11	12
1	2	3	4	5	6

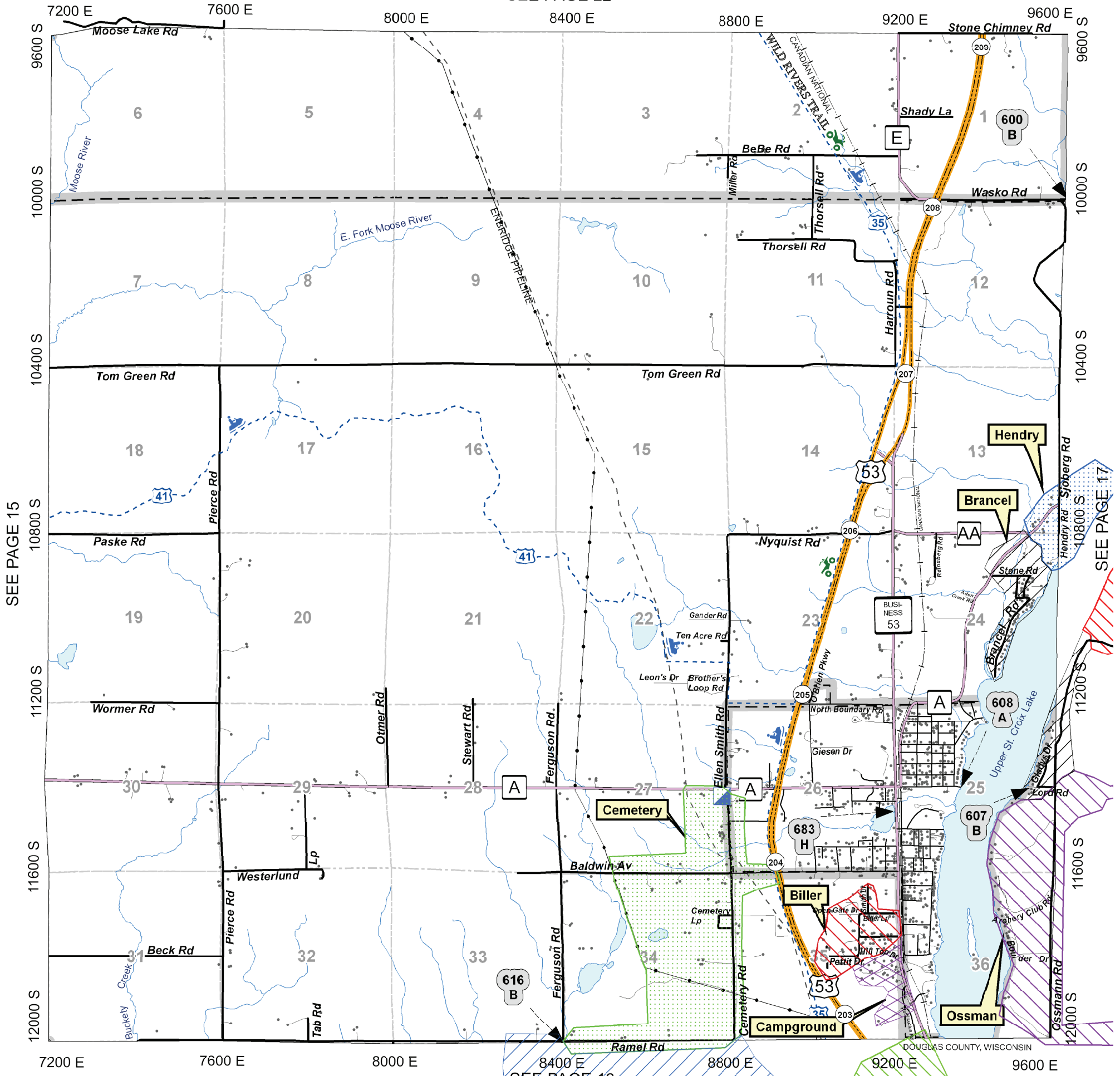
ZONE	ADDRESSES
Acres	45
Bear	29
Doetch	5
Dump	21
Germann	7
Golf	35
Horse	13

ZONE	ADDRESSES
Knaus	23
Kofal	34
Lantern	16
Lund	9
McMumber	31
Meadow	14

ZONE	ADDRESSES
Moon	23
Russian	26
Schaefer	13
Simms	16
Tower	31
Wolf	27



SEE PAGE 22



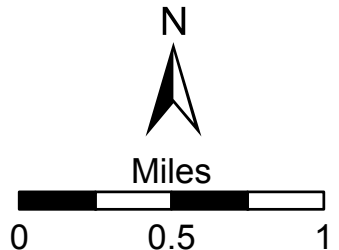
SEE PAGE 15

SEE PAGE 10

SEE PAGE 17

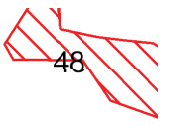
				37	38
31	32	33	34	35	36
25	26	27	28	29	30
19	20	21	22	23	24
13	14	15	16	17	18
7	8	9	10	11	12
1	2	3	4	5	6

ZONE	ADDRESSES
Biller	52
Brancel	50
Campground	9
Cemetery	34
Hendry	59
Ossman	23

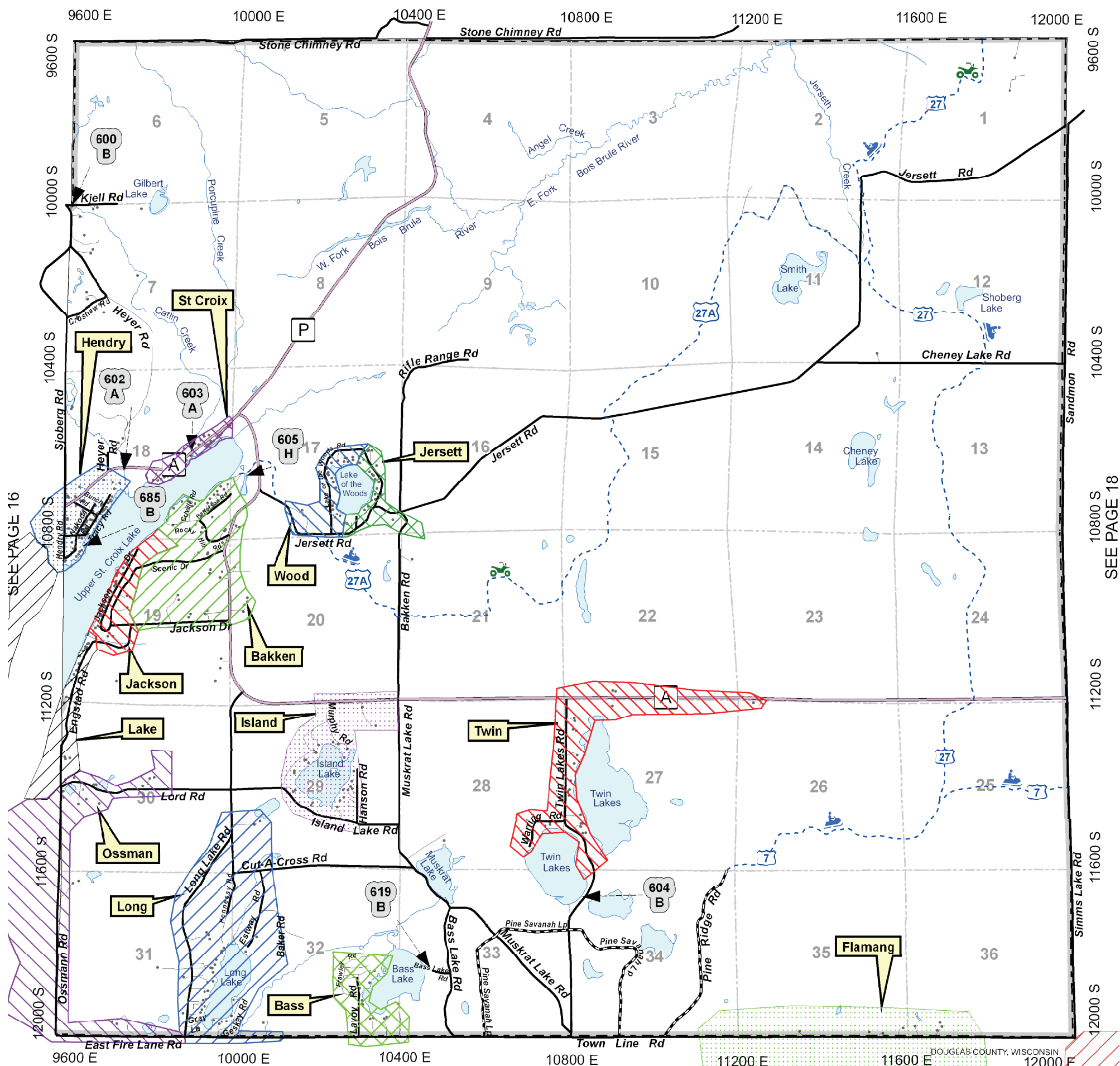


SOLOON SPRINGS

T.45N.-R.11W.



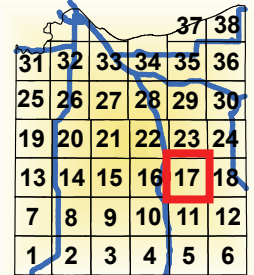
SEE PAGE 23



SEE PAGE 16

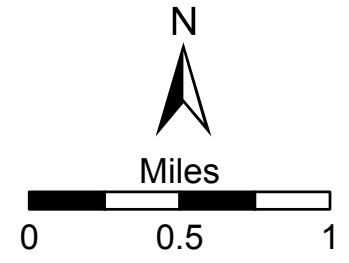
SEE PAGE 18

SEE PAGE 11



ZONE	ADDRESSES
Bakken	32
Bass	12
Flamang	30
Hendry	59
Island	17
Jackson	33
Jersett	15

ZONE	ADDRESSES
Lake	35
Long	30
Ossman	23
St Croix	30
Twin	19
Wood	23

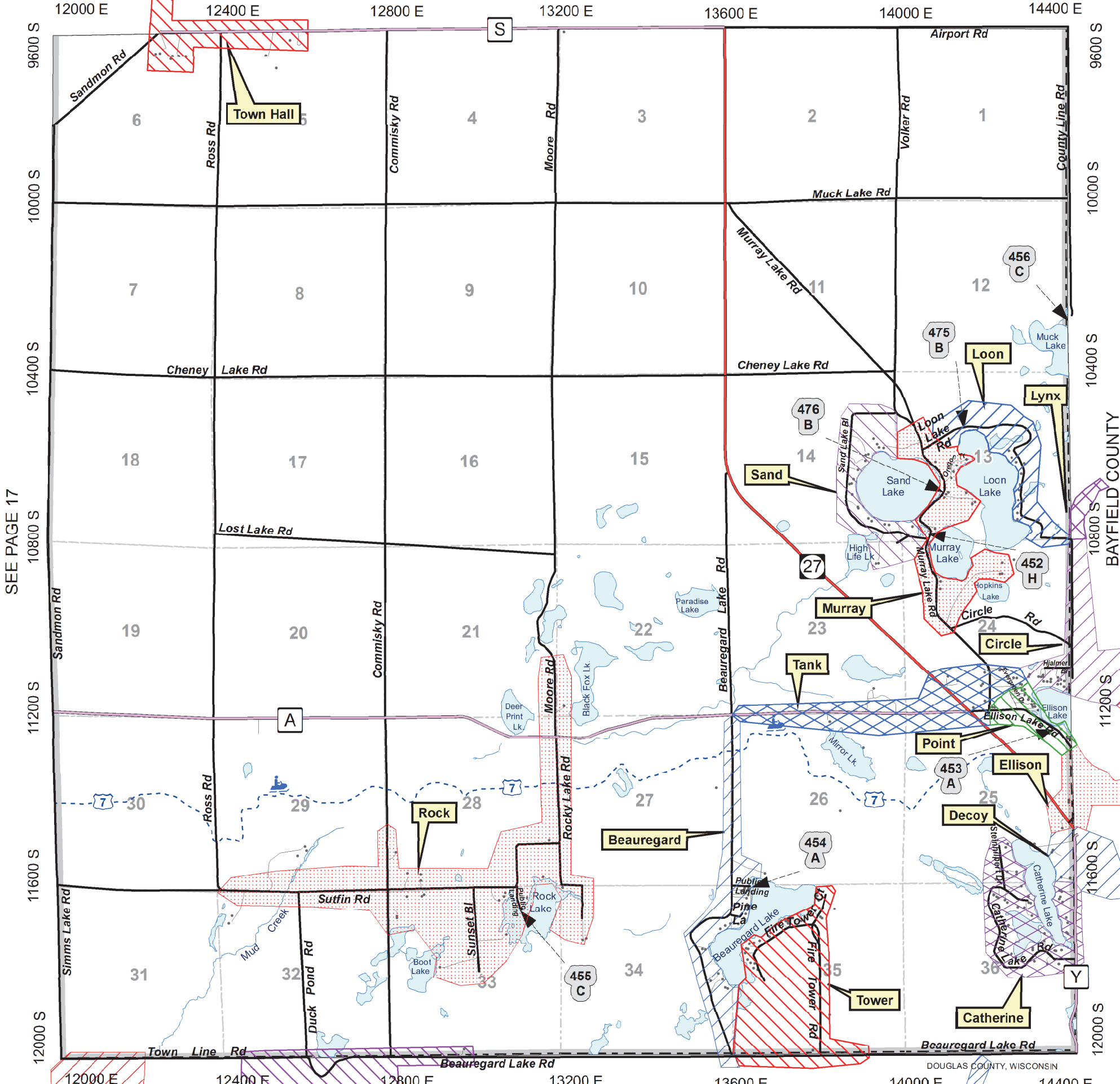


DOUGLAS COUNTY, WISCONSIN

HIGHLAND

T.45N.-R.10W.

SEE PAGE 24



SEE PAGE 17

BAYFIELD COUNTY

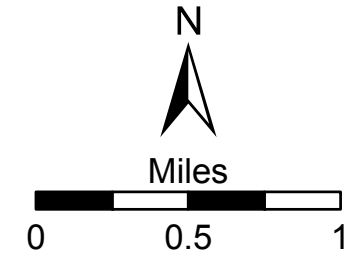
DOUGLAS COUNTY, WISCONSIN

SEE PAGE 12

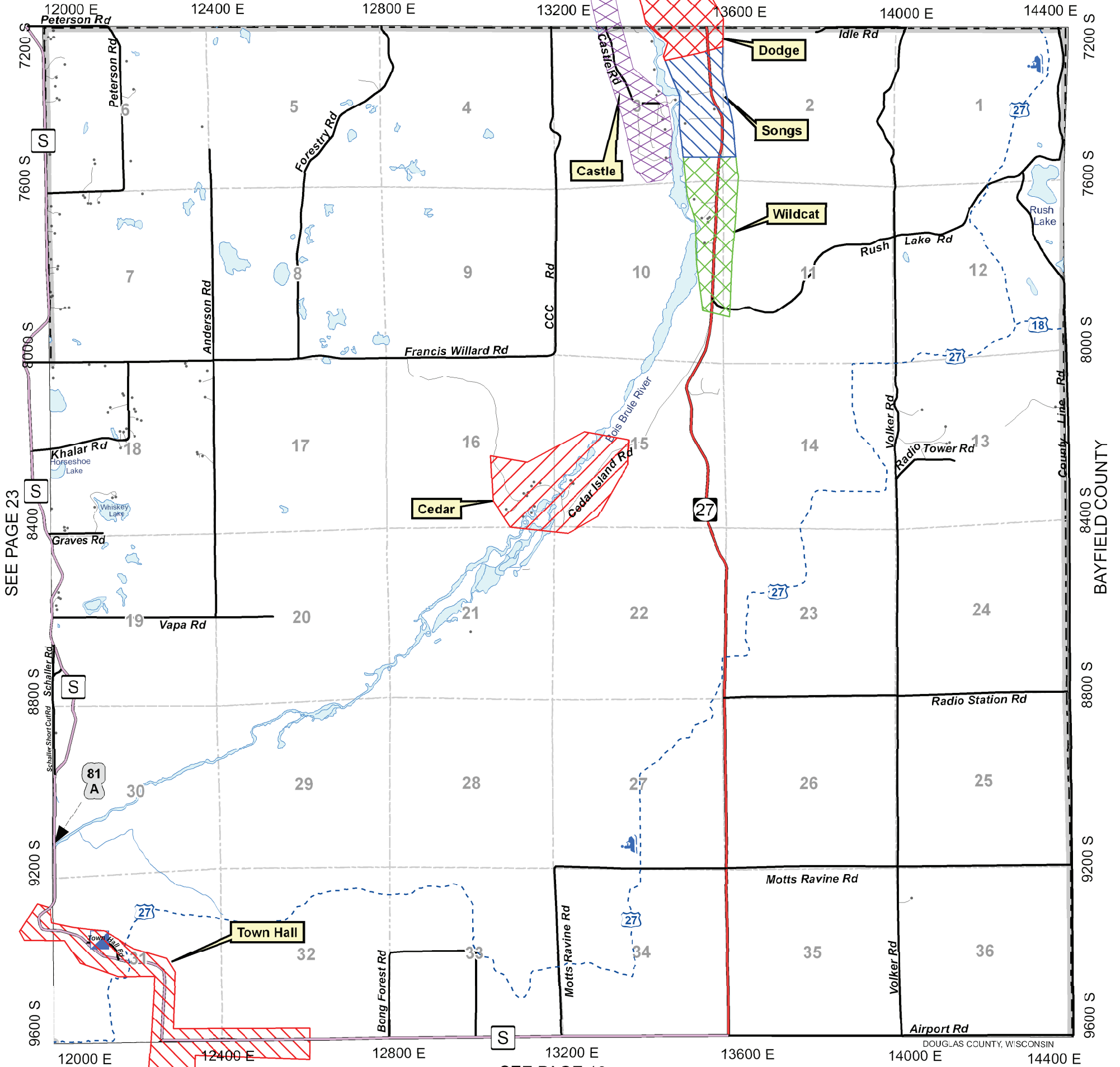
						37	38
31	32	33	34	35	36		
25	26	27	28	29	30		
19	20	21	22	23	24		
13	14	15	16	17	18		
7	8	9	10	11	12		
1	2	3	4	5	6		

ZONE	ADDRESSES
Beauregard	21
Catherine	35
Circle	13 + 15
Decoy	3 + 19
Ellison	2 + 24
Loon	10
Lynx	0

ZONE	ADDRESSES
Murray	16
Point	14
Rock	26
Sand	13
Tank	13
Tower	31
Town Hall	9



SEE PAGE 30

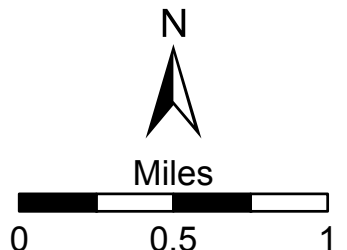


SEE PAGE 23

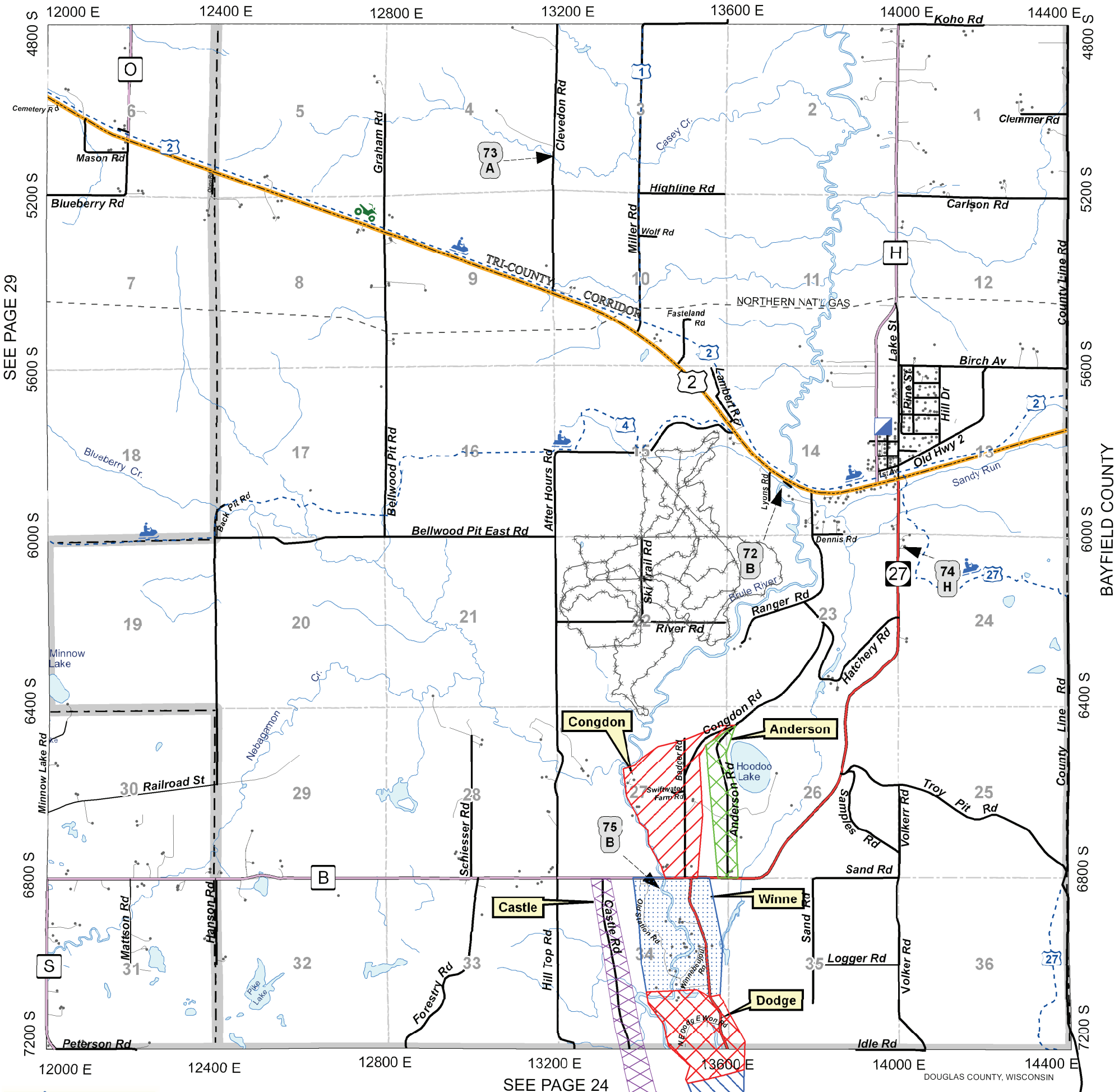
SEE PAGE 18

						37	38
31	32	33	34	35	36		
25	26	27	28	29	30		
19	20	21	22	23	24		
13	14	15	16	17	18		
7	8	9	10	11	12		
1	2	3	4	5	6		

ZONE	ADDRESSES
Castle	6
Cedar	3
Dodge	7
Songs	3
Town Hall	9
Wildcat	6



SEE PAGE 36

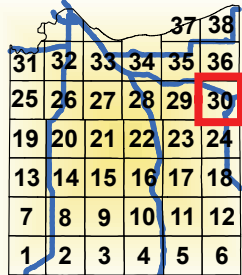


SEE PAGE 29

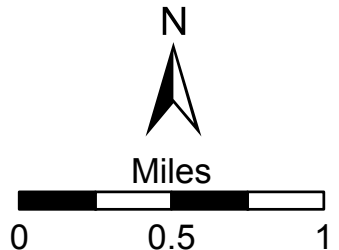
SEE PAGE 24

BAYFIELD COUNTY

DOUGLAS COUNTY, WISCONSIN



ZONE	ADDRESSES
Anderson	3
Castle	6
Congdon	7
Dodge	7
Winne	12



ROAD INDEX

Road Name	Pg	Sect	Road Name	Pg	Sect	Road Name	Pg	Sect	Road Name	Pg	Sect	Road Name	Pg	Sect	Road Name	Pg	Sect
16th St	33	15	Anna Niemi Rd	36	15	Bass Lake Rd	10	36	Beck Rd	16	32	Blueberry Rd	11	34	Buckley Island Rd	4	6
16th St	33	16	Antler Inn Rd	4	25	Bass Lake Rd	17	33	Becks Rd	35	10	Blueberry Rd	11	35	Buffalo Av	31	12
18th St Rd	28	26	Antioines Cir	5	6	Bass Lake Rd	4	1	Becks Rd	35	3	Blueberry Rd	29	1	Buffalo Lake Rd	4	35
18th St Rd	28	35	Anttila Rd	36	14	Bass Lake Rd	4	10	Becks Rd	37	22	Blueberry Rd	29	12	Bunch Rd	17	18
18th St Rd	28	36	Apple Lake Rd	4	17	Bass Lake Rd	4	11	Becks Rd	37	27	Blueberry Rd	30	6	Burger Rd	19	3
1st Av	29	35	Apple Lake Rd	4	18	Bass Lake Rd	4	16	Becks Rd	37	34	Blueberry Rd	30	7	Burhans Rd	38	24
1st Av	30	14	Apple Lake Rd	4	19	Bass Lake Rd	4	2	Beglinger Lake Rd	4	10	Bluff Creek Tr	27	8	Burhans Rd	38	25
1st Av N	29	35	Apple Lake Rd	4	30	Bass Lake Rd	4	20	Bell Rd	4	5	Bluff Creek Tr	27	9	Burma Rd	10	17
1st St N	29	35	Apple Lake Rd	4	6	Bass Lake Rd	4	21	Bellwood Pit East	30	16	Boat Landing Rd	34	34	Burma Rd	10	18
22 Rd	28	3	Apple Lake Rd	4	7	Bass Lake Rd	4	9	Bellwood Pit Rd	30	16	Bolognesi Rd	29	25	Burma Rd	10	4
22 Rd	34	10	Arbutus Av	16	26	Bates Rd	29	13	Bellwood Pit Rd	30	17	Bolognesi Rd	29	36	Burma Rd	10	8
22 Rd	34	15	Archery Club Rd	16	36	Bates Rd	29	24	Bellwood Pit Rd	30	19	Bond Lake	4	28	Burma Rd	10	9
22 Rd	34	22	Ash Av	16	24	Batting Lp	10	2	Bellwood Pit Rd	30	20	Bond Leader Lake	4	21	Burning Tree Dr	32	22
22 Rd	34	27	Ashton Rd	4	28	Baumgartner Rd	26	10	Bellwood Pit Rd	30	29	Bond Leader Lake	4	27	Burns Rd	5	27
22 Rd	34	34	Aspen Dr	11	29	Baumgartner Rd	26	11	Bellwood Pit Rd	30	9	Bond Leader Lake	4	28	Burns Rd	5	34
2nd Av	30	14	Aunet Ln	28	21	Baumgartner Rd	26	12	Benedickt Rd	19	5	Bong Dr	29	7	Business 53	10	1
2nd Av N	29	35	Aunet Ln	28	28	Baumgartner Rd	26	13	Benedickt Rd	19	8	Bong Dr	29	8	Business 53	10	12
3rd Av	29	35	Autio Rd	35	25	Baumgartner Rd	26	14	Bennett Rd	22	14	Bong Forest Rd	24	32	Business 53	16	13
3rd Av	30	14	Autio Rd	35	26	Baumgartner Rd	26	15	Bennett Rd	22	15	Bong Forest Rd	24	33	Business 53	16	14
3rd Av	31	13	Autio Rd	36	19	Bayfield Rd	11	12	Bennett Rd	22	16	Bonnie Johnson	4	28	Business 53	16	23
3rd Av N	29	35	Autio Rd	36	30	Bayfield Rd	12	6	Bennett Rd	22	21	Booker Rd	20	23	Business 53	16	24
3rd St N	29	26	Auunti Rd	35	23	Bayfield Rd	12	7	Bennett Rd	22	23	Booker Rd	20	24	Business 53	16	25
3rd St N	29	35	Back 80 Rd	23	14	Bayfield Rd	18	31	Bennett Rd	22	24	Boop Rd	3	23	Business 53	16	26
4th Av	29	35	Back Pit Rd	30	17	Bayfield Rd	27	1	Bennett Rd	23	17	Boop Rd	3	24	Business 53	16	35
4TH Av W	29	35	Back Pit Rd	30	18	Bayfield Rd	27	2	Bennett Rd	23	18	Boughner Rd	3	36	Business 53	16	36
4th St	16	26	Badger Bl	11	31	Bayfield Rd	28	1	Bennett Rd	23	20	Boulder Dr	16	36	Bustrak Rd	36	17
5th Av N	29	35	Badger Bl	11	32	Bayfield Rd	28	2	Bennett Rd	23	21	Boundary Rd	16	23	Butler Av	32	10
5th St	16	26	Badger Ln	3	25	Bayfield Rd	28	3	Benson Rd	32	22	Bounty Rd	14	25	Cabin Ln	12	10
Abrahamson Rd	28	7	Badger Rd	30	27	Bayfield Rd	28	4	Benson Rd	4	3	Bounty Rd	14	36	Cabin Ln	12	11
Access Rd	10	36	Bailey Ln	5	28	Bayfield Rd	28	5	Benson Rd	4	4	Bounty Rd	15	19	Cabin Ln	12	12
Acorn Dr	11	31	Baker Rd	17	32	Bayfield Rd	28	6	Berg Park Rd	28	14	Bounty Rd	15	30	Cabin Ln	12	16
Aden Creek Rd	16	24	Baker Rd	4	3	Bayfield Rd	29	3	Berg Park Rd	28	15	Bounty Rd	8	1	Cabin Ln	12	17
After Hours Rd	30	14	Baker Rd	4	4	Bayfield Rd	29	4	Berg Park Rd	28	16	Bounty Rd	8	10	Cabin Ln	12	9
After Hours Rd	30	15	Bakken Rd	17	16	Bayfield Rd	29	5	Berge Rd	19	1	Bounty Rd	8	11	Callie Ln	29	36
After Hours Rd	30	16	Bakken Rd	17	17	Bayfield Rd	29	6	Bergeman Rd	4	13	Bounty Rd	8	12	Camelot Ln	11	30
After Hours Rd	30	21	Bakken Rd	17	20	Bayfield Rd	33	35	Bergeman Rd	4	24	Bounty Rd	8	15	Camelot Ln	11	31
After Hours Rd	30	22	Bakken Rd	17	21	Bayfield Rd	33	36	Bergen Spring Rd	4	13	Bounty Rd	8	16	Camp Amnicon	34	31
After Hours Rd	30	27	Balcsik Rd	5	12	Bayfield Rd	34	31	Berger Rd	5	25	Brackets Corner	38	11	Camp Amnicon	34	32
After Hours Rd	30	28	Balcsik Rd	5	13	Bayfield Rd	34	32	Berger Rd	6	30	Brackets Corner	38	12	Camp Amnicon	34	33
Aho Rd	35	10	Balcsik Rd	6	18	Bayfield Rd	34	33	Berglund Rd	34	12	Brackets Corner	38	2	Camp Amnicon	34	6
Ahola Rd	35	36	Balcsik Rd	6	7	Bayfield Rd	34	34	Bergstrom Rd	29	22	Brancel Rd	16	24	Camp Amnicon	34	7
Ahrens Dr	5	29	Bald Eagle Ct	4	17	Bayfield Rd	34	35	Berquist Dr	5	6	Brandt Rd	32	24	Camp	29	35
Airport Rd	24	35	Baldwin Av	16	25	Bayfield Rd	34	36	Berry Ln	22	10	Brannan Rd	27	23	Camp Rd	20	12
Airport Rd	24	36	Baldwin Av	16	26	Bayfield Rd	35	31	Big Balsam Rd	19	14	Brannan Rd	27	24	Canoe Landing	30	34
Akenson Av	12	33	Baldwin Av	16	27	Bayfield Rd	35	33	Big Balsam Rd	19	15	Brannan Rd	27	26	Caragan Rd	19	10
Albany Av	32	3	Baldwin Av	16	28	Bayfield Rd	35	34	Big Balsam Rd	19	20	Brannan Rd	28	19	Caragan Rd	19	3
Albright Rd	32	14	Ball Park	5	6	Be Ware Rd	4	31	Big Balsam Rd	19	21	Breizmann Lake	19	11	Carignan Rd	26	4
Albright Rd	32	15	Ball Park Av	32	10	Beach Av	16	25	Big Balsam Rd	19	28	Breizmann Lake	19	14	Carignan Rd	32	33
Alcott Av	31	12	Ball Park Av	32	10	Beach Rd	34	34	Big Balsam Rd	19	29	Breizmann Lake	19	22	Carlson Rd	14	7
Alexander Lake	5	12	Ball Park Dr	5	6	Bear Hollow Rd	4	30	Big Beaver Rd	2	23	Breizmann Lake	19	23	Carlson Rd	14	8
Alexander Trail Rd	5	12	Ball Park Rd	3	26	Bear Lake Rd	14	10	Bill Ramel Rd	10	4	Breizmann Lake	19	26	Carlson Rd	29	28
Alexson Rd	29	3	BallPark Rd	22	4	Bear Lake Rd	14	15	Biller Lp	16	35	Breizmann Lake	19	27	Carlson Rd	29	33
Alfalfa Ln	36	6	Balsam Av	16	24	Bear Rd	36	20	Birch Av	30	12	Breizmann Lake	19	35	Carlson Rd	30	1
Allen Rd	26	20	Balsam Av	16	25	Bear Tree Rd	2	26	Birch Haven Ln	29	27	Brill Rd	20	12	Carlson Rd	30	12
Allen Rd	26	29	Balsam Bend Rd	38	33	Bear Tree Rd	2	27	Birch Tr	31	25	Britton Rd	26	31	Carnegie St	31	12
Ames Rd	32	22	Balsam Dr	22	26	Bear Tree Rd	2	34	Bird Ln	3	35	Broadway St	29	35	Carnegie St	31	13
Amnicon River Rd	21	11	Balsam Dr	29	8	Beaupre Dr	16	26	Bird Ln	3	36	Brooklyn St	31	12	Carol Ct	5	29
Amnicon River Rd	21	12	Bankey Rd	29	36	Beauregard Lake	12	1	Bird Rd	10	14	Brothers Loop Rd	16	22	Carps Creek Rd	3	10
Amnicon River Rd	34	11	Banks Av	32	10	Beauregard Lake	12	2	Bird Rd	10	15	Brown Rd	34	33	Carps Creek Rd	3	11
Amnicon River Rd	34	3	Bardon Creek Rd	35	19	Beauregard Lake	12	3	Bird Sanctuary Rd	10	11	Brule River Rd	38	10	Carps Creek Rd	3	14
Amnicon River Rd	34	34	Bardon Creek Rd	35	20	Beauregard Lake	12	4	Bird Sanctuary Rd	10	12	Brule River Rd	38	15	Carps Creek Rd	3	15
Anderson Ln	22	2	Bardon Creek Rd	35	21	Beauregard Lake	18	14	Bird Sanctuary Rd	10	13	Brule River Rd	38	22	Carps Creek Rd	3	2
Anderson Rd	14	6	Bardon Creek Rd	35	22	Beauregard Lake	18	15	Bird Sanctuary Rd	10	14	Brule River Rd	38	23	Carps Creek Rd	3	3
Anderson Rd	14	7	Barnes Rd	25	10	Beauregard Lake	18	22	Black Bear Rd	32	13	Brule Valley Av	30	13	Carvala Rd	35	10
Anderson Rd	24	17	Barnes Rd	25	3	Beauregard Lake	18	23	Black Bear Rd	32	14	Brush Rd	35	30	Carvala Rd	35	9
Anderson Rd	24	19	Barnes Rd	25	4	Beauregard Lake	18	26	Black Widow Rd	4	8	Buckley Break	3	10	Castle Rd	24	3
Anderson Rd	24	20	Barnes Rd	31	33	Beauregard Lake	18	33	Blackberry Ln	11	31	Buckley Break	3	11	Castle Rd	30	34
Anderson Rd	24	5	Barron Dr	12	26	Beauregard Lake	18	34	Blackburn Rd	5	25	Buckley Island Rd	3	1	Caterpillar Rd	33	35
Anderson Rd	24	8	Barsness Rd	34	26	Beauregard Lake	18	35	Blackburn Rd	5	26	Buckley Island Rd	3	10	Caterpillar Rd	33	36
Anderson Rd	30	26	Bartholomew Rd	34	12	Beaver Rd	2	23	Blackburn Rd	5	27	Buckley Island Rd	3	17	Catherine Lake	18	36
Anderson Rd	30	27	Bartlett Rd	3	24	BeBe Rd	16	2	Blackburn Rd	5	36	Buckley Island Rd	3	2	CCC Rd	24	10
Anderson Rd	34	14	Bartlett Rd	3	25	BeBe Rd	16	3	Bloomquist Rd	36	22	Buckley Island Rd	3	3	CCC Rd	24	3
Andrews Rd	1	30	Bartlett Rd	4	19	Beck Rd	15	36	Blue Jay Dr	23	2	Buckley Island Rd	3	8	CCC Rd	24	4
Andrews Rd	1	31				Beck Rd	16	31	Blue Ribbon Tr	4	13	Buckley Island Rd	3	9	CCC Square Rd	36	27

ROAD INDEX

Road Name	Pg	Sect	Road Name	Pg	Sect	Road Name	Pg	Sect	Road Name	Pg	Sect	Road Name	Pg	Sect	Road Name	Pg	Sect
CCC Square Rd	36	34	Circle Rd	18	24	Cnty Road A	18	20	Cnty Road B	28	35	Cnty Road E	28	22	Cnty Road K	33	15
CCC Square Rd	36	35	Claire Lawler Rd	5	10	Cnty Road A	18	21	Cnty Road B	28	36	Cnty Road E	28	27	Cnty Road K	33	22
Cedar Av	16	25	Claire Lawler Rd	5	11	Cnty Road A	18	23	Cnty Road B	29	25	Cnty Road E	28	34	Cnty Road K	33	27
Cedar Dr	38	35	Claire Lawler Rd	5	14	Cnty Road A	18	24	Cnty Road B	29	31	Cnty Road E	28	5	Cnty Road K	33	34
Cedar Island Rd	24	10	Claire Lawler Rd	5	15	Cnty Road A	18	25	Cnty Road B	29	32	Cnty Road E	28	8	Cnty Road L	21	10
Cedar Island Rd	24	15	Claire Lawler Rd	5	8	Cnty Road A	18	26	Cnty Road B	29	33	Cnty Road E	33	4	Cnty Road L	21	11
Cedar Island Rd	24	16	Claire Lawler Rd	5	9	Cnty Road A	18	27	Cnty Road B	29	35	Cnty Road E	33	15	Cnty Road L	21	14
Cedar Rd	35	32	Clara Barton Rd	27	25	Cnty Road A	18	28	Cnty Road B	29	36	Cnty Road E	33	16	Cnty Road L	21	15
Cemetery Lp	16	34	Clara Barton Rd	27	26	Cnty Road A	18	30	Cnty Road B	30	27	Cnty Road E	33	22	Cnty Road L	21	2
Cemetery Lp	36	13	Clara Barton Rd	27	28	Cnty Road A	20	1	Cnty Road B	30	29	Cnty Road E	33	23	Cnty Road L	21	23
Cemetery Rd	10	10	Clara Barton Rd	27	33	Cnty Road A	20	11	Cnty Road B	30	30	Cnty Road E	33	25	Cnty Road L	21	24
Cemetery Rd	10	11	Clara Barton Rd	27	34	Cnty Road A	20	12	Cnty Road B	30	32	Cnty Road E	33	26	Cnty Road L	21	25
Cemetery Rd	10	2	Clara Barton Rd	27	35	Cnty Road A	20	13	Cnty Road B	30	33	Cnty Road E	33	9	Cnty Road L	21	3
Cemetery Rd	10	3	Clara Barton Rd	27	36	Cnty Road A	20	14	Cnty Road B	30	34	Cnty Road E	34	30	Cnty Road L	22	19
Cemetery Rd	11	31	Clay Av	38	15	Cnty Road A	20	2	Cnty Road BB	19	1	Cnty Road E	34	31	Cnty Road L	22	21
Cemetery Rd	16	26	Clay Rd	36	11	Cnty Road A	20	24	Cnty Road BB	19	10	Cnty Road E	34	32	Cnty Road L	22	22
Cemetery Rd	16	27	Clear Lake Rd	4	10	Cnty Road A	20	25	Cnty Road BB	19	11	Cnty Road EE	28	21	Cnty Road L	22	23
Cemetery Rd	16	34	Clear Lake Rd	4	11	Cnty Road A	20	35	Cnty Road BB	19	3	Cnty Road F	29	10	Cnty Road L	22	24
Cemetery Rd	16	35	Clear Lake Rd	4	15	Cnty Road A	20	36	Cnty Road BB	20	6	Cnty Road F	29	11	Cnty Road L	22	25
Cemetery Rd	29	1	Clemmer Rd	30	1	Cnty Road A	26	1	Cnty Road C	25	1	Cnty Road F	29	13	Cnty Road L	22	28
Cemetery Rd	29	34	Clevedon Rd	30	10	Cnty Road A	26	12	Cnty Road C	25	10	Cnty Road F	29	14	Cnty Road L	22	29
Cemetery Rd	29	35	Clevedon Rd	30	3	Cnty Road A	26	13	Cnty Road C	25	11	Cnty Road F	29	2	Cnty Road L	22	30
Cemetery Rd	29	6	Clevedon Rd	30	4	Cnty Road A	26	24	Cnty Road C	25	2	Cnty Road F	29	23	Cnty Road L	23	19
Cemetery Rd	30	6	Clevedon Rd	30	9	Cnty Road A	26	25	Cnty Road C	25	5	Cnty Road F	29	25	Cnty Road L	23	20
Cemetery Rd	33	7	Clevedon Rd	36	10	Cnty Road A	26	36	Cnty Road C	25	8	Cnty Road F	29	26	Cnty Road L	23	21
Cemetery Rd	34	12	Clevedon Rd	36	16	Cnty Road A	32	12	Cnty Road C	25	9	Cnty Road F	29	3	Cnty Road L	23	30
Cemetery Rd	4	1	Clevedon Rd	36	21	Cnty Road A	32	13	Cnty Road C	26	5	Cnty Road F	29	35	Cnty Road M	10	13
Cemetery Rd	4	12	Clevedon Rd	36	22	Cnty Road A	32	24	Cnty Road C	26	6	Cnty Road F	29	36	Cnty Road M	10	14
Cemetery Rd	4	13	Clevedon Rd	36	27	Cnty Road A	32	36	Cnty Road C	31	31	Cnty Road F	35	15	Cnty Road M	10	15
Cemetery Rd	4	23	Clevedon Rd	36	28	Cnty Road AA	16	13	Cnty Road C	31	32	Cnty Road F	35	22	Cnty Road M	10	16
Cemetery Rd	4	24	Clevedon Rd	36	3	Cnty Road B	19	3	Cnty Road C	32	14	Cnty Road F	35	27	Cnty Road M	10	17
Cemetery Rd	4	25	Clevedon Rd	36	33	Cnty Road B	19	4	Cnty Road C	32	15	Cnty Road F	35	34	Cnty Road M	10	18
Cemetery Rd	4	26	Clevedon Rd	36	34	Cnty Road B	19	6	Cnty Road C	32	22	Cnty Road F	35	35	Cnty Road M	8	13
Center Bird Rd	10	14	Clevedon Rd	36	9	Cnty Road B	21	1	Cnty Road C	32	23	Cnty Road FF	35	23	Cnty Road M	8	14
Center Bird Rd	10	15	Clevedon Rd	38	10	Cnty Road B	21	2	Cnty Road C	32	24	Cnty Road FF	35	24	Cnty Road M	8	15
Center North Line	35	30	Clevedon Rd	38	15	Cnty Road B	21	3	Cnty Road C	32	25	Cnty Road FF	36	18	Cnty Road M	8	16
Center North Line	35	31	Clevedon Rd	38	21	Cnty Road B	21	4	Cnty Road C	32	28	Cnty Road FF	36	19	Cnty Road M	8	17
Center Westline	28	1	Clevedon Rd	38	22	Cnty Road B	22	1	Cnty Road C	32	32	Cnty Road FF	36	20	Cnty Road M	8	20
Central Av	30	13	Clevedon Rd	38	28	Cnty Road B	22	2	Cnty Road C	32	33	Cnty Road FF	36	21	Cnty Road M	8	21
Central Av	32	3	Clevedon Rd	38	33	Cnty Road B	22	3	Cnty Road C	33	25	Cnty Road FF	36	22	Cnty Road M	8	22
Chain Lake Rd	5	11	Clevedon Rd	38	34	Cnty Road B	22	4	Cnty Road C	33	26	Cnty Road FF	36	23	Cnty Road M	9	13
Chain Lake Rd	5	15	Clevedon Rd	38	9	Cnty Road B	22	5	Cnty Road C	33	27	Cnty Road FF	36	24	Cnty Road M	9	14
Chain Lake Rd	5	16	Cleveland Rd	23	2	Cnty Road B	22	6	Cnty Road C	33	28	Cnty Road G	5	10	Cnty Road M	9	15
Chain Lake Rd	5	21	Cleveland Rd	29	35	Cnty Road B	23	4	Cnty Road C	33	29	Cnty Road G	5	11	Cnty Road M	9	16
Chain Lake Rd	5	22	Cloverdale Dr	33	25	Cnty Road B	23	5	Cnty Road C	33	30	Cnty Road G	5	12	Cnty Road M	9	17
Chain Lake Rd	5	27	Cnty Road A	14	11	Cnty Road B	23	6	Cnty Road C	33	34	Cnty Road G	5	14	Cnty Road M	9	18
Chain Lake Rd	5	28	Cnty Road A	14	13	Cnty Road B	25	24	Cnty Road C	33	35	Cnty Road G	5	23	Cnty Road M	9	23
Cheever Dr	5	6	Cnty Road A	14	14	Cnty Road B	25	25	Cnty Road C	34	30	Cnty Road G	5	24	Cnty Road M	9	24
Cheever Rd	5	25	Cnty Road A	14	2	Cnty Road B	25	26	Cnty Road D	28	1	Cnty Road G	5	25	Cnty Road O	30	6
Cheever Rd	6	21	Cnty Road A	15	16	Cnty Road B	25	32	Cnty Road D	28	12	Cnty Road G	5	26	Cnty Road O	36	17
Cheever Rd	6	28	Cnty Road A	15	17	Cnty Road B	25	33	Cnty Road D	28	13	Cnty Road G	5	35	Cnty Road O	36	19
Cheever Rd	6	30	Cnty Road A	15	18	Cnty Road B	25	34	Cnty Road D	28	24	Cnty Road G	5	36	Cnty Road O	36	30
Cheever Rd	6	31	Cnty Road A	15	21	Cnty Road B	25	35	Cnty Road D	28	25	Cnty Road G	5	5	Cnty Road O	36	31
Cheever Rd	6	32	Cnty Road A	15	22	Cnty Road B	25	36	Cnty Road D	28	36	Cnty Road G	5	6	Cnty Road O	36	5
Cheever Rd	6	33	Cnty Road A	15	23	Cnty Road B	26	19	Cnty Road D	29	6	Cnty Road G	5	8	Cnty Road O	36	8
Cheney Lake Rd	17	11	Cnty Road A	15	25	Cnty Road B	26	20	Cnty Road D	34	24	Cnty Road G	5	9	Cnty Road P	17	17
Cheney Lake Rd	17	12	Cnty Road A	15	26	Cnty Road B	26	21	Cnty Road D	34	25	Cnty Road H	30	11	Cnty Road P	17	4
Cheney Lake Rd	17	13	Cnty Road A	16	13	Cnty Road B	26	22	Cnty Road D	34	36	Cnty Road H	30	14	Cnty Road P	17	8
Cheney Lake Rd	17	14	Cnty Road A	16	24	Cnty Road B	26	23	Cnty Road D	35	18	Cnty Road H	30	2	Cnty Road P	17	9
Cheney Lake Rd	18	11	Cnty Road A	16	25	Cnty Road B	26	24	Cnty Road D	35	19	Cnty Road H	36	1	Cnty Road P	23	10
Cheney Lake Rd	18	14	Cnty Road A	16	26	Cnty Road B	26	26	Cnty Road D	35	31	Cnty Road H	36	11	Cnty Road P	23	15
Cheney Lake Rd	18	15	Cnty Road A	16	27	Cnty Road B	26	30	Cnty Road E	16	1	Cnty Road H	36	13	Cnty Road P	23	16
Cheney Lake Rd	18	16	Cnty Road A	16	28	Cnty Road B	27	19	Cnty Road E	16	12	Cnty Road H	36	14	Cnty Road P	23	21
Cheney Lake Rd	18	18	Cnty Road A	16	29	Cnty Road B	27	20	Cnty Road E	16	2	Cnty Road H	36	2	Cnty Road P	23	22
Cheney Lake Rd	18	7	Cnty Road A	16	30	Cnty Road B	27	21	Cnty Road E	22	10	Cnty Road H	36	23	Cnty Road P	23	28
Cheney Lake Rd	18	8	Cnty Road A	17	17	Cnty Road B	27	27	Cnty Road E	22	15	Cnty Road H	36	24	Cnty Road P	23	3
Cheney Lake Rd	18	9	Cnty Road A	17	18	Cnty Road B	27	28	Cnty Road E	22	22	Cnty Road H	36	26	Cnty Road P	23	33
Chicago Av	31	12	Cnty Road A	17	19	Cnty Road B	27	29	Cnty Road E	22	23	Cnty Road H	36	35	Cnty Road P	23	4
Chicago Av	31	13	Cnty Road A	17	20	Cnty Road B	27	30	Cnty Road E	22	26	Cnty Road H	38	36	Cnty Road P	23	9
Chipmunk Hollow	3	25	Cnty Road A	17	21	Cnty Road B	27	33	Cnty Road E	22	3	Cnty Road K	27	10	Cnty Road P	29	16
Chippewa Dr	5	6	Cnty Road A	17	22	Cnty Road B	27	34	Cnty Road E	22	35	Cnty Road K	27	15	Cnty Road P	29	17
Christenson Rd	34	26	Cnty Road A	17	23	Cnty Road B	28	31	Cnty Road E	28	16	Cnty Road K	27	22	Cnty Road P	29	21
Christinsen Rd	3	36	Cnty Road A	17	24	Cnty Road B	28	32	Cnty Road E	28	17	Cnty Road K	27	27	Cnty Road P	29	22
Church Rd	29	34	Cnty Road A	18	19	Cnty Road B	28	34	Cnty Road E	28	21	Cnty Road K	27	3	Cnty Road P	29	27

ROAD INDEX

Road Name	Pg	Sect	Road Name	Pg	Sect	Road Name	Pg	Sect	Road Name	Pg	Sect	Road Name	Pg	Sect	Road Name	Pg	Sect
Cnty Road P	29	34	Cnty Road V	27	15	Colby Rd	36	7	Crotte Brook Tr	2	1	Degerman Rd	29	35	East Lyman Lake	21	15
Cnty Road P	29	6	Cnty Road V	27	22	Columbia St	31	13	Crotte Brook Tr	2	11	DeLeo Ln	29	21	East Mail Rd	12	26
Cnty Road P	29	7	Cnty Road V	27	23	Colville Rd	17	18	Crotte Brook Tr	2	12	DeLeo Ln	29	22	East Mail Rd	12	35
Cnty Road P	29	8	Cnty Road V	27	24	Commisky Rd	18	16	Crotte Brook Tr	2	14	Dennis Rd	30	14	East Mail Rd	5	1
Cnty Road P	35	17	Cnty Road V	28	17	Commisky Rd	18	21	Crotte Brook Tr	3	5	Denver Rd	12	36	East Mail Rd	5	11
Cnty Road P	35	19	Cnty Road V	28	18	Commisky Rd	18	28	Crotte Brook Tr	3	6	Denver Rd	6	1	East Mail Rd	5	12
Cnty Road P	35	20	Cnty Road V	28	8	Commisky Rd	18	33	Crotte Brook Tr	3	7	Depot Rd	29	2	East Mail Rd	6	1
Cnty Road P	35	29	Cnty Road W	25	10	Commisky Rd	18	5	Crotte Brook Tr	9	27	Detroit St	31	12	East Mail Rd	6	2
Cnty Road P	35	30	Cnty Road W	25	15	Commisky Rd	18	8	Crotte Brook Tr	9	28	DeVries Rd	37	21	East Mail Rd	6	3
Cnty Road P	35	31	Cnty Road W	25	16	Commisky Rd	18	9	Crotte Brook Tr	9	32	DeVries Rd	37	28	East Mail Rd	6	4
Cnty Road S	23	1	Cnty Road W	25	21	Community	4	25	Crotte Brook Tr	9	33	Dewey Rd	10	21	East Mail Rd	6	5
Cnty Road S	23	12	Cnty Road W	25	22	Congdon Rd	30	23	Crotte Brook Tr	9	34	Dietz Rd	13	1	East Mail Rd	6	6
Cnty Road S	23	13	Cnty Road W	25	27	Congdon Rd	30	26	Crotte Brook Tr	9	34	Dietz Rd	13	12	East Mail Rd	6	7
Cnty Road S	23	24	Cnty Road W	25	28	Congdon Rd	30	27	Crowshaw Rd	17	7	DL Ln	22	2	East Spider Lake	4	4
Cnty Road S	23	36	Cnty Road W	25	32	Conley Rd	27	30	Crystal Beach Rd	12	25	Doetch Ln	12	13	East Spider Lake	4	5
Cnty Road S	24	19	Cnty Road W	25	33	Connors Meadow	12	17	Crystal Lake	3	24	Doetch Ln	12	14	East Spider Lake	4	8
Cnty Road S	24	30	Cnty Road W	31	13	Connors Meadow	12	20	Crystal Lake Rd	3	24	Doetch Ln	12	16	East Spider Lake	4	9
Cnty Road S	24	31	Cnty Road W	31	24	Connors Meadow	12	29	Crystal Lake Rd	3	25	Doetch Ln	12	17	Eastman Rd	27	18
Cnty Road S	24	32	Cnty Road W	31	25	Connors Meadow	12	4	Crystal Lake Rd	3	26	Doetch Ln	12	18	Eastman Rd	27	19
Cnty Road S	24	33	Cnty Road W	31	26	Connors Meadow	12	5	Crystal Lake Rd	4	18	Doetch Ln	12	21	Eastman Rd	27	7
Cnty Road S	24	34	Cnty Road W	31	27	Connors Meadow	12	8	Culhane Rd	36	11	Doetch Ln	12	22	Eau Claire Acres	12	33
Cnty Road S	24	6	Cnty Road W	31	31	Copeland Rd	10	5	Culhane Rd	36	14	Doetch Ln	12	23	Eau Claire St	33	22
Cnty Road S	24	7	Cnty Road W	31	32	Copeland Rd	16	32	Culver Rd	33	15	Doherty Rd	35	35	Edquist Rd	21	2
Cnty Road S	29	36	Cnty Road W	31	33	Copenhagen Rd	20	12	Culver Rd	33	16	Dopp Rd	32	12	Edstrom Rd	34	12
Cnty Road S	30	31	Cnty Road W	31	34	Copper Dr	16	35	Cummings Rd	7	33	Dougs Cir	29	36	Efaw Ln	23	16
Cnty Road T	1	31	Cnty Road Y	10	31	Copper Mine Lp	6	11	Cummings Rd	7	34	Dowling Lake East	21	18	Ekelund Rd	19	3
Cnty Road T	1	32	Cnty Road Y	10	32	Copper Mine Lp	6	12	Cut-A-Cross Rd	17	28	Dowling Lake East	21	7	Ekelund Rd	19	4
Cnty Road T	1	33	Cnty Road Y	10	33	Copper Mine Rd	6	11	Cut-A-Cross Rd	17	29	Dowling Lake	20	12	Ellen Smith Rd	16	22
Cnty Road T	1	34	Cnty Road Y	10	34	Copper Mine Rd	6	12	Cut-A-Cross Rd	17	32	Dowling Lake	20	13	Ellen Smith Rd	16	23
Cnty Road T	2	10	Cnty Road Y	10	36	Copper Mine Rd	6	2	Cut-A-Way Rd	10	12	Dowling Lake	21	18	Ellen Smith Rd	16	26
Cnty Road T	2	11	Cnty Road Y	11	31	Copper Ridge Rd	27	8	Cut-A-Way Rd	11	7	Downs Rd	4	21	Ellen Smith Rd	16	27
Cnty Road T	2	14	Cnty Road Y	11	32	Corey Av	31	12	Cut-Across Rd	2	35	Downs Rd	4	28	Ellison Lake Rd	18	24
Cnty Road T	2	15	Cnty Road Y	11	33	Cosgrove Rd	11	31	Cut-Across Rd	2	36	Dragonfly Dr	34	36	Ellison Lake Rd	18	25
Cnty Road T	2	16	Cnty Road Y	11	34	Country Cir	11	32	Cut-Across Rd	4	25	Drolson Rd	19	16	Ellison Rd	26	4
Cnty Road T	2	17	Cnty Road Y	11	35	Country Lane Dr	31	12	Cutter Rd	33	15	Drolson Rd	19	9	Elm Rd	28	1
Cnty Road T	2	23	Cnty Road Y	11	36	County Entrance	1	10	Cutter Rd	33	23	Duck Pond Rd	18	32	Elm Rd	29	6
Cnty Road T	2	24	Cnty Road Y	12	1	County Line Rd	24	1	Dahlberg Pkwy	16	26	Dump Rd	18	13	Empire Landing	3	5
Cnty Road T	2	8	Cnty Road Y	12	13	County Line Rd	24	12	Dairy Queen Rd	29	36	Dump Rd	18	14	Empire Landing	3	8
Cnty Road T	2	9	Cnty Road Y	12	23	County Line Rd	24	25	Daisy Rd	3	1	Dump Rd	18	23	Engdahl Rd	34	10
Cnty Road T	3	19	Cnty Road Y	12	24	County Line Rd	24	36	Damen Dr	5	28	Dump Rd	26	28	Engine Hill Rd	2	5
Cnty Road T	3	20	Cnty Road Y	12	26	County Line Rd	30	1	Danielson Rd	36	7	Dump Rd	29	1	Engine Hill Rd	8	32
Cnty Road T	3	21	Cnty Road Y	12	31	County Line Rd	30	12	Danielson Rd	36	8	Dump Rd	29	11	Engine Hill Rd	8	33
Cnty Road T	3	25	Cnty Road Y	12	32	County Line Rd	30	24	Darrow Rd	26	11	Dump Rd	29	12	Engstad Rd	16	25
Cnty Road T	3	26	Cnty Road Y	12	33	County Line Rd	30	25	Darrow Rd	26	14	Dump Rd	29	13	Engstad Rd	17	19
Cnty Road T	3	27	Cnty Road Y	12	34	County Line Rd	30	36	Darrow Rd	26	2	Dump Rd	29	2	Engstad Rd	17	30
Cnty Road T	3	28	Cnty Road Y	12	35	County Line Rd	36	1	Darrow Rd	26	23	Dump Rd	29	25	Ernst Creek	15	5
Cnty Road T	3	29	Cnty Road Y	18	25	County Line Rd	36	12	Darrow Rd	32	23	Dunderave Ln	34	36	Erickson Creek	21	32
Cnty Road T	3	30	Cnty Road Y	18	36	County Line Rd	36	36	Darrow Rd	32	26	During Rd	26	3	Erickson Creek	21	33
Cnty Road T	3	36	Cnty Road Y	4	1	Cove Ln	4	30	Darrow Rd	32	35	During Rd	32	34	Erickson Creek Pit	21	29
Cnty Road T	4	25	Cnty Road Y	4	2	Cox Av	33	15	Darwin's Loop	2	36	E 2nd St	16	25	Erickson Creek Pit	21	32
Cnty Road T	4	26	Cnty Road Y	4	3	Coyote Dr	10	19	Darwin's Loop	3	31	E 2ND ST	33	4	Erickson Creek	21	31
Cnty Road T	4	27	Cnty Road Y	4	5	Craig Rd	27	31	Davidson Rd	34	8	E 3rd St	16	25	Erickson Rd	34	24
Cnty Road T	4	29	Cnty Road Y	4	6	Cranberry Lake	4	18	Davis Dr	34	11	E 4th St	16	25	Erie St	31	12
Cnty Road T	4	30	Cnty Road Y	9	36	Cranberry Lake	4	19	De Graef Rd	33	14	E 5th St	16	25	Erkkila Rd	35	18
Cnty Road T	4	31	Cnty Road Z	32	12	Cranberry Landing	3	25	Dead End Rd	36	26	Eagle Heights Rd	4	17	Erlanson Rd	4	31
Cnty Road T	4	32	Cnty Road Z	32	13	Cranberry	3	25	Dedham Rd	25	1	Eagle Point Rd	4	31	Erling Rd	12	24
Cnty Road T	4	33	Cnty Road Z	33	15	Cranberry Rd	11	30	Dedham Rd	25	12	Eagle Rock Cir	12	25	Eskelson Rd	26	1
Cnty Road T	4	34	Cnty Road Z	33	16	Crandel Av	31	12	Dedham Rd	25	13	Eagles Nest Way	11	31	Eskelson Rd	27	6
Cnty Road T	4	35	Cnty Road Z	33	17	Crestview Ln	11	20	Dedham Rd	25	24	Eagles Ridge Rd	30	1	Eskolon Rd	35	23
Cnty Road U	34	18	Cnty Road Z	33	18	Crestview Ln	11	21	Dedham Rd	26	6	East Bondwood	4	20	Eskolon Rd	35	24
Cnty Road U	34	19	Cnty Road Z	33	7	Crestview Ln	11	22	Dedham Rd	26	7	East Copper Mine	6	14	Esselstrom Rd	34	18
Cnty Road U	34	20	Cnty Road Z	33	8	Crestview Ln	11	24	Deer Print Rd	28	22	East Copper Mine	6	15	Esselstrom Rd	34	7
Cnty Road U	34	21	Cnty Roads B&P	23	3	Crestview Ln	11	25	Deer Track Rd	3	27	East Copper Mine	6	20	Estness Rd	29	11
Cnty Road U	34	28	Cnty Roads B&P	29	34	Crestview Ln	11	26	Deer Track Rd	3	28	East Copper Mine	6	21	Estway Rd	17	32
Cnty Road U	34	29	Cnty Roads B&P	29	35	Crestview Ln	11	27	Deer Track Rd	3	29	East Copper Mine	6	22	Evals Rd	35	24
Cnty Road UU	33	13	Cnty Roads C&A	32	24	Crooked Lake Rd	5	12	Deer Track Rd	3	30	East Fire Lane Rd	11	4	Evans Ln	29	18
Cnty Road UU	33	14	Cnty Roads C&A	32	25	Crooked Lake Rd	5	13	Deer Track Rd	3	31	East Fire Lane Rd	11	5	Evans Rd	36	21
Cnty Road UU	33	15	Colby Rd	34	10	Crooked Lake Rd	5	14	Deer Track Rd	3	32	East Fire Lane Rd	11	6	Evergreen Av	16	25
Cnty Road UU	33	23	Colby Rd	34	3	Crooked Lake Rd	6	16	Deer Track Rd	3	33	East Fire Lane Rd	17	31	Evergreen Av	16	26
Cnty Road UU	33	24	Colby Rd	34	4	Crooked Lake Rd	6	17	Deer Trail Rd	35	30	East Fire Lane Rd	17	32	Evergreen Dr	18	24
Cnty Road UU	34	18	Colby Rd	35	1	Crooked Lake Rd	6	18	Degerman Rd	29	11	East Fire Lane Rd	17	33	Evergreen Ln	30	13
Cnty Road UU	34	19	Colby Rd	35	12	Crooked Lake Rd	6	20	Degerman Rd	29	14	East Lake Bl	23	1	Evergreen Rd	36	7
Cnty Road V	27	13	Colby Rd	35	13	Crossover Rd	28	19	Degerman Rd	29	23	East Lake Bl	23	12	Evergreen Valley	25	8
Cnty Road V	27	14	Colby Rd	36	6	Crossover Rd	28	20	Degerman Rd	29	26	East Lake Bl	29	36	Evergreen Valley	25	9

ROAD INDEX

Road Name	Pg	Sect	Road Name	Pg	Sect	Road Name	Pg	Sect	Road Name	Pg	Sect	Road Name	Pg	Sect	Road Name	Pg	Sect
EZ St	23	16	Foxboro-Chaffey	19	29	Gray Ln	17	31	Hazel Prairie Rd	23	28	Hunters Rd	15	8	Jamiska Rd	35	27
Fairbanks Rd	11	26	Foxboro-Chaffey	19	30	Green Acres Rd	38	29	Hedin Rd	7	36	Hunters Rd	15	9	Jamiska Rd	35	28
Fairview Rd	20	13	Foxboro-Chaffey	19	33	Green Acres Rd	38	31	Heidke Dr	16	35	Hunters Tr	14	1	Jarvi Rd	36	12
Falk Rd	27	36	Foxboro-Chaffey	19	34	Green Acres Rd	38	32	Heino Rd	35	34	Huppert Rd	33	33	Jarvi Rd	36	12
Fall Rd	14	29	Foxboro-Chaffey	19	35	Gregerson Rd	15	1	Heinz Dr	5	29	Hurray Rd	22	32	Jelich Rd	10	1
Fall Rd	14	30	Foxboro-Chaffey	19	36	Gregerson Rd	15	12	Heinz Dr	5	30	Hurst Ln	29	27	Jem Ln	30	29
Farmer Ln	28	32	Foxboro-Chaffey	19	6	Gregerson Rd	21	25	Hendrickson Rd	33	31	Ibsen Rd	22	1	Jerrys Rd	4	29
Fasteland Rd	30	10	Foxboro-Chaffey	19	7	Gregerson Rd	21	36	Hendrickson Rd	33	32	Ibsen Rd	22	12	Jerrys Rd	4	32
Favell St	16	36	Foxboro-Chaffey	20	31	Gregerson Rd	22	30	Hendrickson Rd	35	25	Ibsen Rd	22	2	Jersett Rd	17	1
Ferguson Rd	10	3	Frahm Rd	5	34	Grouse Rd	10	14	Hendrickson Rd	35	26	Idle Rd	24	1	Jersett Rd	17	11
Ferguson Rd	10	4	Frahm Rd	5	35	Grouse Rd	10	23	Hendry Rd	17	18	Idle Rd	24	2	Jersett Rd	17	14
Ferguson Rd	10	9	Francis Willard Rd	23	12	Grover Av	31	12	Hendry Rd	17	19	Indian Beach Rd	12	25	Jersett Rd	17	15
Ferguson Rd	16	27	Francis Willard Rd	24	16	Gruhke Rd	13	10	Hennessy Rd	17	31	Industrial Park Rd	29	26	Jersett Rd	17	16
Ferguson Rd	16	28	Francis Willard Rd	24	17	Gruhke Rd	13	3	Hennessy Rd	17	32	Irondale Av	31	12	Jersett Rd	17	17
Ferguson Rd	16	33	Francis Willard Rd	24	18	Gruhke Rd	13	4	Hermanson Dr	34	16	Irondale Rd	25	1	Jersett Rd	17	2
Findlay Rd	33	35	Francis Willard Rd	24	7	Gruhke Rd	13	9	Hermanson Rd	34	16	Irondale Rd	26	6	Jersett Rd	18	6
Finn Point Rd	20	12	Francis Willard Rd	24	8	Gulley Rd	35	11	Heyer Rd	17	18	Irondale Rd	31	24	Jim Johnson Rd	23	3
Finn Point Rd	20	13	Francis Willard Rd	24	9	Gulley Rd	35	13	Heyer Rd	17	7	Irondale Rd	31	25	Jims Dr	34	18
Finn Rd	26	4	Frawley Rd	17	32	Gulley Rd	35	14	High Landing Rd	36	26	Irondale Rd	31	36	Jodell Rd	27	21
Finstad Dr	11	31	Fred Bear Ridge	19	13	Gun Club Ln	28	28	High Line Rd	2	14	Irondale Rd	32	30	Jodell Rd	27	22
Fir Dr	34	36	Fred Bear Ridge	19	14	Gun Club Ln	28	33	High School Lp	35	34	Irondale Rd	32	31	John Av	32	10
Fire Hill Rd	10	31	Fred Bear Ridge	19	21	Gustafson Rd	26	9	Highline Rd	30	10	Island Lake Rd	17	29	John Av	32	15
Fire Hill Rd	3	2	Fred Bear Ridge	19	22	Gustafson Rd	35	17	Hill Dr	30	13	Island Rd	23	16	John Schmidt Rd	20	36
Fire Hill Rd	3	3	Fred Bear Ridge	19	23	Haag Rd	3	11	Hill Rd	36	19	Island View Rd	20	13	John Turk Dr	31	12
Fire Hill Rd	9	34	Frye Rd	4	22	Haag Rd	3	12	Hill Rd	36	30	J F Keith Rd	10	36	Johnson Rd	12	34
Fire Hill Rd	9	35	Gander Lake Rd	23	21	Haegele Rd	4	10	Hill Top Dr	16	35	J T Johnson Rd	25	1	Johnson Rd	12	35
Fire Hill Rd	9	36	Gander Lake Rd	23	22	Hagman Rd	22	25	Hill Top Rd	30	33	Jack Pine Dr	37	13	Johnson Rd	27	5
Fire Tower Ct	18	35	Gander Rd	16	22	Hagman Rd	22	26	Hill Top Rd	30	34	Jack Pine Dr	37	36	Johnson Rd	27	8
Fire Tower Rd	18	35	Gareth Rd	32	30	Hagman Rd	22	27	Hillside St	16	36	Jack Pine Dr	38	18	Johnson Rd	33	32
Fire Tower Rd	23	28	Garrison Rd	13	1	Hagman Rd	22	35	Hilpiper Rd	25	8	Jack Pine Dr	38	19	Johnson Rd	34	16
Fire Tower Rd	23	29	Garrison Rd	14	6	Hakkila Rd	35	14	Hines Rd	28	18	Jack Pine Dr	38	30	Johnson Rd	36	12
Fire Tower Rd	23	30	Gehling Rd	19	3	Hakkinen Rd	36	36	Hines Rd	28	19	Jack Pine Dr	38	31	Johnson Rd	6	2
Fire Tower Rd	23	32	Geisert Rd	33	23	Half Mile Rd	20	1	Hjalmer Bl	18	24	Jack Pine Lp	6	21	Johnson Rd	7	32
Fire Tower Rd	23	33	German Rd	12	5	Half Mile Rd	26	36	Hoefling Dr	38	26	Jack Pine Lp	6	28	Joki Rd	35	6
Fire Tower Rd	27	1	German Rd	12	8	Halkett Rd	37	31	Hoffman Dr	16	36	Jackacki Rd	12	11	Jondreau Rd	36	30
Fire Tower Rd	28	6	Germann Rd	12	17	Halkett Rd	37	32	Hoffmocker Rd	25	9	Jackacki Rd	12	14	Jones St	33	27
Fire Tower Rd	36	22	Germann Rd	12	18	Hallberg Rd	23	4	Hokkala Rd	35	13	Jackacki Rd	12	23	Journeys End Ln	4	31
Fischer Rd	2	22	Germann Rd	12	20	Hallberg Rd	23	9	Holly Lucius Rd	10	1	Jackpine Av	16	36	Journeys End Ln	4	32
Fitch Av	29	36	Germann Rd	12	29	Hammond Av	32	11	Holly Lucius Rd	10	2	Jacksino Rd	27	23	Kaarto Rd	35	6
Flamang Rd	11	1	Germann Rd	12	30	Hammond Av	32	12	Holly Lucius Rd	16	35	Jacksino Rd	27	24	Kaarto Rd	35	7
Flamang Rd	11	11	Germann Rd	12	6	Hammond Av	32	13	Holly Lucius Rd	16	36	Jacksino Rd	27	25	Kaelin Rd	34	23
Flamang Rd	11	12	Germann Rd	12	7	Hammond Av	32	14	Holmes Camp Rd	9	22	Jacksino Rd	27	36	Kansy Rd	32	27
Flamang Rd	11	14	Geshn Rd	3	25	Hanks Rd	25	24	Holmes Camp Rd	9	23	Jackson Box	15	19	Kanyuh Rd	4	16
Flamang Rd	11	15	Geshn Rd	3	36	Hans Hanson Rd	34	14	Holmes Camp Rd	9	27	Jackson Box	15	20	Kanyuh Rd	4	21
Flamang Rd	11	2	Geskey Rd	17	31	Hanson #1 Rd	2	34	Holms Rd	27	21	Jackson Box	15	28	Kanyuh Rd	4	22
Flamang Rd	11	22	Geskey Rd	17	32	Hanson #2 Rd	2	28	Homestead Ln	23	10	Jackson Box	15	29	Kapsalis Av	34	15
Flamang Rd	11	27	Giesen Dr	16	26	Hanson Rd	17	29	Homestead Rd	29	8	Jackson Box Tr	15	21	Karky Rd	32	22
Flat Lake Rd	11	16	Giffin Ln	23	16	Hanson Rd	30	32	Homestead Rd	29	9	Jackson Box Tr	15	28	Karna Rd	35	24
Flat Lake Rd	11	21	Gillespie Rd	28	27	Hanson Rd	34	8	Honeymoon Point	23	1	Jackson Box Tr	15	33	Karras Rd	22	23
Flat Lake Rd	11	28	Gladys Dr	16	25	Harapat Rd	13	1	Honeymoon Point	23	2	Jackson Box Tr	15	34	Karras Rd	22	24
Flat Lake Rd	11	4	Glonchek Rd	34	2	Harding St	31	12	Hoover Av	33	9	Jackson Box Tr	9	10	Kauppi Rd	36	25
Flat Lake Rd	11	9	Gogebic St	32	7	Hardwood Rd	36	25	Horse Shoe Rd	6	10	Jackson Box Tr	9	15	KB Dr	34	32
Flowage Ln	10	23	Golf Course Rd	34	25	Harju Rd	35	27	Horse Shoe Rd	6	15	Jackson Box Tr	9	16	Keinenen Rd	36	24
Flowage Ln	10	24	Golf Course Rd	35	30	Harriet Lake Rd	4	12	Hudacek Rd	21	22	Jackson Box Tr	9	3	Keith Rd	26	35
Flowage Ln	10	25	Gonschorek Lp	29	3	Harriet Lake Rd	5	18	Hudacek Rd	26	10	Jackson Box Tr	9	9	Keller Ln	22	5
Flowage Ln	10	26	Gonschorek Lp	35	34	Harriet Lake Rd	5	19	Hughes Av	16	26	Jackson Dr	17	19	Kellogg Rd	34	29
Flowage Ln	10	27	Gordon Heights	4	1	Harriet Lake Rd	5	6	Hughes Av	16	26	Jackson Moose	9	11	Kellogg Rd	34	30
Flowage Ln	10	28	Gouge Dr	16	26	Harriet Lake Rd	5	7	Hughes Rd	2	16	Jackson Moose	9	14	Kelly Rd	23	23
Flowage Ln	10	29	Graham Rd	30	4	Harroun Rd	16	11	Hughes Rd	2	17	Jackson Moose	9	15	Kelly Rd	23	24
Flowage Rd	4	31	Graham Rd	30	9	Harroun Rd	16	12	Hughitt Av	32	10	Jackson Moose	9	2	Kelly Rd	23	26
Follis Ln	28	35	Gram Rd	3	25	Harter Rd	10	18	Hughitt Av	32	15	Jackson Moose	9	3	Kelly Rd	23	27
Forbes Rd	4	16	Gram Rd	4	30	Harvey Cir	29	26	Humane Soc Rd	33	15	Jackson Rd	22	1	Kennedy Rd	3	36
Forest Rd	10	13	Grand Av	31	12	Harvey Rd	38	15	Hungry Bear Rd	10	1	Jackson Rd	22	12	Kens Rd	3	24
Forest Rd	28	15	Grand Av	33	16	Harvey Rd	38	22	Hungry Bear Rd	10	12	Jackson Rd	22	13	Kens Rd	4	19
Forest Rd	28	9	Grand Av	33	9	Hatchery Rd	30	23	Hungry Bear Rd	11	18	Jackson Rd	23	18	Kent Rd	28	22
Forestry Rd	24	4	Granlund Rd	36	17	Haugen Dr	6	7	Hungry Bear Rd	11	19	Jackson Rd	23	6	Kerwin Rd	26	1
Forestry Rd	24	5	Granquist Rd	33	22	Haukkala Rd	35	24	Hunter Rd	26	4	Jackson Rd	23	7	Kerwin Rd	26	2
Forestry Rd	24	8	Granquist Rd	33	23	Haukkala Rd	35	25	Hunter Rd	26	9	Jacobson Rd	35	24	Kerwin Rd	26	3
Forestry Rd	30	33	Gravel Pit Rd	29	17	Haukkila Rd	36	18	Hunters Rd	14	1	Jake Schmidt Rd	25	36	Kerwin Rd	32	35
Fowlers Cir	12	25	Graves Rd	23	13	Hawkins Av	32	7	Hunters Rd	15	4	Jake Schmidt Rd	26	30	Kerwin Rd	32	36
Fowlers Cir	12	36	Graves Rd	24	18	Haywire Camp Rd	34	34	Hunters Rd	15	5	Jamar Rd	4	15	Kestrel Road	13	11
Foxboro-Chaffey	13	1	Graves Rd	25	10	Hazel Prairie Rd	23	25	Hunters Rd	15	6	Jamar Rd	4	16	Kestrel Road	13	14
Foxboro-Chaffey	19	18	Graves Rd	25	3	Hazel Prairie Rd	23	26	Hunters Rd	15	7	Jamiska Rd	35	21	Kestrel Road	13	15
Foxboro-Chaffey	19	19	Graves Rd	29	36	Hazel Prairie Rd	23	27	Hunters Rd	15	7	Jamiska Rd	35	27	Khalar Rd	23	13

ROAD INDEX

Road Name	Pg	Sect	Road Name	Pg	Sect	Road Name	Pg	Sect	Road Name	Pg	Sect	Road Name	Pg	Sect	Road Name	Pg	Sect
Khalar Rd	24	18	Lancour Rd	35	20	Little Sand Rd	3	32	Main St	16	25	Middle River Rd	29	15	Moonshine Rd	34	24
Kimbal Lake Rd	3	27	Land Fill Dr	11	31	Little Sand Rd	3	33	Main St	29	36	Middle River Rd	29	16	Moonshine Rd	34	25
Kimbal Lake Rd	3	34	Landela Rd	35	10	Little Sand Rd	3	34	Main St	29	6	Middle River Rd	29	17	Moonshine Rd	34	26
Kimbal Lake Rd	3	35	Landfill Ln	12	26	Little Sand Rd	3	35	Maki Rd	22	16	Middle River Rd	29	7	Moonshine Rd	34	27
Kimmes Rd	31	24	Landmeier Rd	5	31	Lockman Dr	5	6	Maki Rd	22	21	Middle River Rd	29	8	Moonshine Rd	35	19
Kingsdale Rd	1	1	Landmeier Rd	5	32	Logger Rd	30	35	Maki Rd	36	20	Middle River Rd	34	1	Moore Rd	18	10
Kingsdale Rd	1	2	Lange Rd	34	31	Lois Ln	3	22	Manitou Valley Rd	26	16	Middle River Rd	34	11	Moore Rd	18	15
Kingsdale Rd	1	3	Largent Rd	36	8	Long Lake Rd	17	20	Manitou Valley Rd	26	17	Middle River Rd	34	12	Moore Rd	18	16
Kingsdale Rd	1	4	Larson Dr	29	25	Long Lake Rd	17	29	Mansky Rd	26	20	Middle River Rd	34	2	Moore Rd	18	21
Kingsdale Rd	1	5	Larson Ln	10	10	Long Lake Rd	17	30	Maple Av	16	25	Middle River Rd	34	35	Moore Rd	18	28
Kingsdale Rd	1	6	Larson Rd	1	27	Long Lake Rd	17	31	Maple Creek Rd	29	34	Middle River Rd	34	36	Moore Rd	18	4
Kingsdale Rd	7	33	Larson Rd	26	25	Loon Lake Rd	18	13	Maple Dr	29	5	Midway Rd	29	4	Moore Rd	18	9
Kingsdale Rd	7	34	Larson Rd	26	35	Loon Song Rd	12	30	Maple Dr	29	8	Midway Rd	35	28	Moose Lake Rd	22	31
Kingsdale Rd	7	35	Larson Rd	26	36	Loop Rd	11	10	Maple Dr Ext	29	4	Midway Rd	35	33	Moose Lake Rd	22	32
Kingsdale Rd	7	36	Lasch Ln	29	29	Loop Rd	11	15	Maple Ln	35	34	Midway Rd Ext	29	4	Moose Rd	7	13
Kingsdale Rd	8	31	Lasch Ln	29	32	Loop Rd	38	25	Maple St	30	14	Mihna Rd	8	29	Moose Rd	7	14
Kingston Av	31	12	Lavoy Rd	17	32	Lord Rd	16	25	Maranatha Rd	23	2	Mihna Rd	8	32	Moose Rd	7	15
Kip Rd	21	1	Lawler Bridge Rd	11	33	Lord Rd	17	30	Mare B Ln	29	36	Mikelson Rd	19	3	Moose Rd	7	16
Kip Rd	21	2	Lawler Bridge Rd	11	34	Lost Lake Rd	10	32	Marion Av	16	25	Mikkola Rd	36	22	Moose Rd	7	17
Kizlik Ln	23	8	Lawler Bridge Rd	5	10	Lost Lake Rd	18	16	Marquardt Rd	26	12	Mikrot Rd	27	11	Moose Rd	7	18
Kjell Rd	16	1	Lawler Bridge Rd	5	3	Lost Lake Rd	18	17	Marshall Rd	3	24	Mikrot Rd	27	12	Moose Rd	7	19
Kjell Rd	17	6	Lawler Bridge Rd	5	4	Lost Lake Rd	18	21	Marsik Rd	23	3	Milchesky Rd	20	11	Moose Rd	7	21
Kjell Rd	17	7	Lawler Bridge Rd	5	9	Lost Lake Rd	3	13	Mason Rd	30	6	Milchesky Rd	20	13	Moose Rd	7	22
Klang Rd	22	15	Lawler Tr	5	10	Lost Lake Rd	4	18	Matlock Rd	13	8	Milchesky Rd	20	14	Moose Rd	7	23
Klang Rd	22	16	Leader Lake Rd	4	22	Lost Lake Rd	4	5	Matthias Rd	4	20	Milchesky Rd	20	15	Moose Rd	7	24
Knoll Rd	29	25	Leader Lake Rd	4	25	Lost Lake Rd	4	7	Matthias Rd	4	21	Milchesky Rd	20	16	Moose Rd	8	18
Knudson Ln	22	1	Leader Lake Rd	4	26	Lost Lake Rd	4	8	Mattson Rd	26	5	Milchesky Rd	20	17	Moretto Rd	31	34
Knutson Rd	2	5	Leader Lake Rd	4	27	Lost Rd	12	1	Mattson Rd	30	31	Milchesky Rd	20	18	Morningside Dr	3	23
Koedyker Rd	4	31	Lebard Ln	29	29	Lost Rd	12	11	Mattson Rd	36	13	Milchesky Rd	20	7	Morningside Dr	3	26
Koenen Rd	27	32	Lee's Rd	4	13	Love Rd	26	10	Matzke Rd	5	23	Milchesky Rd	20	8	Mosinee Spur Rd	4	24
Koenig Rd	32	22	Lee Rd	1	36	Loveland Rd	38	35	MaxxMegg Ln	12	34	Milchesky Rd	20	9	Mosinee Spur Rd	5	17
Koff Rd	4	22	Lee Rd	2	31	Lower Ox Ln	11	16	Mc Givern Ln	23	5	Miles Lake Rd	4	33	Mosinee Spur Rd	5	18
Koho Rd	30	1	Lee Rd	33	29	Lower Ox Ln	11	8	Mc Givern Ln	23	8	Miles Lake Rd	4	34	Mosinee Spur Rd	5	19
Koho Rd	36	36	Lee St	5	32	Lower Ox Ln	11	9	McCumber Rd	12	31	Mill Loop Rd	29	3	Mosinee Spur Rd	5	8
Korhonan Rd	36	12	Legg Rd	5	30	Lucas Av	16	26	McCumber Rd	12	32	Mill View Rd	34	8	Motts Ravine Rd	24	25
Koski Rd	36	14	Leggate Rd	26	23	Lucas Rd	15	10	McCumber Rd	6	5	Miller Rd	16	3	Motts Ravine Rd	24	26
Kreel Rd	6	17	Leggate Rd	26	25	Lucas Rd	15	16	McGraw Lake Rd	2	31	Miller Rd	25	1	Motts Ravine Rd	24	27
Kreel Rd	6	18	Leggate Rd	26	26	Lucas Rd	15	21	McKenzie Rd	4	22	Miller Rd	25	11	Motts Ravine Rd	24	33
Kreel Rd	6	20	Lehto Rd	36	36	Lucas Rd	15	3	McKinley Rd	27	14	Miller Rd	25	2	Motts Ravine Rd	24	34
Kreel Rd	6	4	Lenroot Av	16	25	Lucas Rd	15	4	McKinley Rd	27	22	Miller Rd	30	10	Muck Lake Rd	18	1
Kreel Rd	6	8	Lenroot Rd	36	23	Lucas Rd	15	9	McKinley Rd	27	23	Miller Rd	30	3	Muck Lake Rd	18	10
Kreel Rd	6	9	Leonard Rd	36	15	Lucas Rd	21	28	McNeils Landing	38	22	Miller Rd	36	34	Muck Lake Rd	18	11
Kronberg Rd	32	25	Leons Dr	16	22	Lucas Rd	21	33	McNeils Landing	38	27	Miller Rd	36	35	Muck Lake Rd	18	2
Kronberg Rd	32	26	Leopold Lane	21	12	Lucas Rd	21	34	Meade Church Rd	10	10	Milwaukee Av	31	12	Muck Lake Rd	18	4
Kronberg Rd	32	35	Leppala Rd	36	15	Lucius Woods	16	25	Meierotto Rd	26	20	Minahan Rd	3	24	Muck Lake Rd	18	5
Kunert Rd	4	10	Leppala Rd	36	22	Lund Rd	12	11	Meierotto Rd	26	29	Minahan Rd	3	25	Muck Lake Rd	18	6
Kunz Rd	14	18	Leppanen Rd	36	25	Lund Rd	22	27	Meinke Rd	28	8	Minneapolis Av	31	12	Muck Lake Rd	18	9
Kunz Rd	14	7	Leusman Rd	10	3	Lund Rd	35	15	Meisen Dr	16	24	Minnesota St	31	12	Mud Lake Rd	20	14
Lackson Rd	28	10	Leusman Rd	10	4	Lund Rd	35	22	Meller Rd	22	19	Minnesuing Acres	23	10	Mulligan Rd	28	8
Lackson Rd	28	15	Leusman Rd	10	5	Lundeen Rd	28	17	Meller Rd	22	20	Minnesuing Acres	23	16	Munnings Rd	28	8
Lackson Rd	28	22	Leusman Rd	10	6	Lundeen Rd	28	7	Meller Rd	22	30	Minnesuing Acres	23	17	Munson Rd	11	14
Lackson Rd	28	3	Liataud Rd	4	29	Lundgren Rd	27	36	Memorial Dr	29	6	Minnesuing Acres	23	20	Murphy Rd	17	20
Lackson Rd	34	34	Lidberg Bridge Rd	11	35	Lundgren Rd	29	10	Memorial Dr.	29	6	Minnesuing Acres	23	21	Murphy Rd	17	29
Lackson Rd	34	35	Lidberg Bridge Rd	5	11	Lundholm Rd	4	9	Memorial Road	14	10	Minnesuing Acres	23	8	Murray Lake Rd	18	11
Lagro Rd	26	32	Lidberg Bridge Rd	5	2	Lundquist Ln	21	22	Memorial Road	14	15	Minnesuing Acres	23	9	Murray Lake Rd	18	13
Lagro Rd	26	33	Lien Rd	27	29	Lundquist Rd	2	4	Memorial Road	14	22	Minnesuing Rd	23	10	Murray Lake Rd	18	14
Lake Av	16	26	Lien Rd	27	30	Lundquist Rd	2	5	Memorial Road	14	3	Minnesuing Rd	23	11	Murray Lake Rd	18	24
Lake Av	29	35	Lighthouse Rd	4	31	Lundquist Rd	2	9	Merila Rd	34	8	Minnesuing Rd	23	12	Muskrat Lake Rd	17	28
Lake Av	29	36	Lily Pad Lake Rd	5	17	Luostari Rd	37	27	Mertes Rd	26	5	Minnesuing Rd	23	13	Muskrat Lake Rd	17	29
Lake Av	31	12	Lily Pad Lake Rd	5	20	Lyman Lake Rd	21	28	Mertes Rd	32	32	Minnesuing Rd	23	14	Muskrat Lake Rd	17	33
Lake of the	17	17	Lily Pad Lake Rd	5	21	Lyman Lake Rd	33	16	Mertzig Pkwy	16	26	Minnesuing Rd	23	15	Muttonen Rd	36	25
Lake St	30	11	Limpach Dr	16	26	Lyman Lake Rd	33	17	Messany Rd	23	15	Minnow Lake Rd	29	25	N 64th St	32	10
Lake St	30	12	Lindberg Rd	32	26	Lyman Lake Rd	33	20	Messany Rd	23	16	Minnow Lake Rd	30	30	N 65th St	32	10
Lake St	30	13	Lindelof Rd	20	14	Lyman Lake Rd	33	21	Meteraud Rd	34	4	Missabe St	31	12	N 66th St	32	10
Lake Street	30	13	Lindgren Rd	35	25	Lyman Lake Rd	33	29	Meteraud Rd	34	9	Mitchell Rd	32	7	N 67th St	32	10
Lakeside St	16	25	Lindgren Rd	35	26	Lynch Ct	4	12	Midbon Rd	25	10	Mobile Dr	29	2	N 68th St	32	10
Lakeview Cir	12	25	Lindgren Rd	35	35	Lynch Rd	4	12	Midbon Rd	25	11	Moen Rd	19	10	N 69th St	32	10
Lakeview Cir	12	26	Lindgren Rd	36	30	Lyons Rd	30	14	Middle River Rd	28	10	Moen Rd	19	9	N 70th St	32	10
Lakeview Rd	29	8	Lindgren Rd	36	31	Mabel Nelson Rd	27	10	Middle River Rd	28	11	Mont Du Lac Rd	31	7	N 73rd St	32	10
Lakewood Dr	3	36	Line Rd	22	10	Mabel Nelson Rd	27	3	Middle River Rd	28	12	Mont Du Lac Rd	31	8	N 76th St	32	10
Lakewood Dr	4	31	Lintula Rd	35	18	Mabel Nelson Rd	27	9	Middle River Rd	28	15	Montgomery Rd	1	31	N 76th St	32	15
Lambert Ln	28	22	Little Balsam Rd	19	10	Madison Av	3	24	Middle River Rd	28	16	Montgomery Rd	1	32	Najt Rd	21	10
Lambert Rd	30	14	Little Balsam Rd	19	15	Madison Av	31	12	Middle River Rd	28	8	Moonshine Rd	34	22	Najt Rd	21	3
Lambert Rd	30	15	Little Buck Rd	11	9	Madison Rd	34	32	Middle River Rd	28	9	Moonshine Rd	34	23	Nakoda Rd	17	18

ROAD INDEX

Road Name	Pg	Sect	Road Name	Pg	Sect	Road Name	Pg	Sect	Road Name	Pg	Sect	Road Name	Pg	Sect	Road Name	Pg	Sect
Ronchi Rd	34	34	Schallermeir Rd	32	27	Smith Creek Rd	36	17	St Lawrence Rd	33	26	State Hwy 35	1	25	Storm Rd	4	31
Roos Rd	15	25	Schallermeir Rd	32	28	Smith Dr	16	35	Stannard Rd	4	26	State Hwy 35	1	26	Stromquist Rd	27	17
Roos Rd	15	36	Schiesser Rd	30	28	Smith Rd	16	26	Staples Av	33	27	State Hwy 35	1	27	Stromquist Rd	27	18
Roos Rd	9	1	Schiff Rd	34	12	Smith Rd	2	8	State Hwy 105	31	12	State Hwy 35	1	33	Stromquist Rd	27	20
Roos Rd	9	12	Schimenek Rd	34	8	Smith Rd	34	28	State Hwy 105	32	3	State Hwy 35	1	34	Strutters Ln	3	29
Roos Rd	9	13	Schoen Rd	2	28	Smith Rd	4	16	State Hwy 105	32	4	State Hwy 35	14	18	Stuart Rd	7	28
Ross Rd	18	17	Schoen Rd	2	33	Snake Lake Rd	5	24	State Hwy 105	32	5	State Hwy 35	14	19	Stuckey Rd	10	15
Ross Rd	18	19	School Forest Rd	10	12	Snake Lake Rd	5	25	State Hwy 105	32	7	State Hwy 35	14	30	Stuckey Rd	10	16
Ross Rd	18	20	School Forest Rd	11	7	Snake Lake Rd	6	19	State Hwy 105	32	8	State Hwy 35	14	31	Stuckey Rd	10	21
Ross Rd	18	29	School Forest Rd	19	11	Snake Lake Rd	6	20	State Hwy 13	33	11	State Hwy 35	14	32	Stuckey Rd	10	28
Ross Rd	18	30	School Forest Rd	19	12	Snake Lake Rd	6	30	State Hwy 13	33	12	State Hwy 35	14	6	Sullivan Lake Rd	5	18
Ross Rd	18	5	School Forest Rd	19	13	Snipe Lake Rd	4	7	State Hwy 13	33	13	State Hwy 35	14	7	Sullivan Lake Rd	5	20
Ross Rd	18	6	School Forest Rd	20	7	Snoopy Rd	34	33	State Hwy 13	33	14	State Hwy 35	2	18	Summer Rd	23	16
Ross Rd	18	7	School House Rd	22	22	Snowberry Ln	4	1	State Hwy 13	33	15	State Hwy 35	2	19	Summit Tr	13	11
Ross Rd	18	8	School House Rd	5	6	Snowmobile Alley	38	31	State Hwy 13	34	10	State Hwy 35	2	5	Summit Tr	13	12
Ross Rd	21	15	School Rd	1	34	Snyder Rd	4	19	State Hwy 13	34	13	State Hwy 35	2	6	Summit Tr	13	14
Ross Rd	24	32	School Rd	34	35	Soo Line Dr	11	31	State Hwy 13	34	14	State Hwy 35	2	7	Summit Tr	13	15
Rousseau Rd	23	10	Schultz Rd	28	3	Sorenson Rd	27	1	State Hwy 13	34	15	State Hwy 35	2	8	Summit Tr	13	16
Rowe Rd	23	1	Scott Rd	4	9	South Bondwood	4	20	State Hwy 13	34	18	State Hwy 35	20	18	Summit Tr	13	17
Rowe Rd	29	36	Secluded Ln	4	30	South Copper	6	11	State Hwy 13	34	7	State Hwy 35	20	19	Summit Tr	13	20
Rowe Rd	30	31	Section 6 Rd	35	6	South Copper	6	14	State Hwy 13	34	8	State Hwy 35	20	30	Summit Tr	13	21
RP Ln	22	22	Senn Ln	22	1	South Copper	6	15	State Hwy 13	34	9	State Hwy 35	20	31	Summit Tr	13	22
Rudolphs Rd	37	23	Service Rd	35	34	South Copper	6	16	State Hwy 13	35	1	State Hwy 35	20	5	Summit Tr	13	23
Rudolphs Rd	37	24	Seven Mile Rd	36	12	South Copper	6	2	State Hwy 13	35	11	State Hwy 35	20	6	Summit Tr	13	28
Rudolphs Rd	37	25	Severin Rd	3	24	South Copper	6	20	State Hwy 13	35	14	State Hwy 35	20	7	Summit Tr	13	29
Rudolphs Rd	37	26	Severson Rd	19	3	South Copper	6	21	State Hwy 13	35	15	State Hwy 35	26	16	Summit Tr	13	31
Rudolphs Rd	37	34	Sewer Pond Rd	35	33	South Fire Ln	1	31	State Hwy 13	35	16	State Hwy 35	26	21	Summit Tr	13	32
Rudolphs Rd	37	35	Shady Ln	16	1	South Flowage Rd	3	35	State Hwy 13	35	17	State Hwy 35	26	28	Summit Tr	14	7
Rush Lake Rd	24	1	Shafer Rd	4	16	South Flowage Rd	3	36	State Hwy 13	35	18	State Hwy 35	26	3	Summit Tr	7	18
Rush Lake Rd	24	10	Shafer Rd	4	9	South Lake Bl	23	11	State Hwy 13	35	2	State Hwy 35	26	32	Summit Tr	7	6
Rush Lake Rd	24	11	Sharptail Dr	10	11	South Lake Bl	23	12	State Hwy 13	35	7	State Hwy 35	26	33	Summit Tr	7	7
Rush Lake Rd	24	12	Sharptail Dr	10	12	South Lake Bl	23	2	State Hwy 13	35	8	State Hwy 35	26	4	Sundew Rd	4	1
Russells Rd	4	16	Shed Horn Rd	3	29	South Lake Bl	23	3	State Hwy 13	36	2	State Hwy 35	26	9	Sunny Shores Dr	12	25
Rutledge Rd	20	3	Shesby Dr	5	31	South Lyman	21	20	State Hwy 13	36	3	State Hwy 35	32	15	Sunny Shores Dr	12	26
Ryden Dr	16	26	Shesby Dr	5	32	South Lyman	21	21	State Hwy 13	36	4	State Hwy 35	32	22	Sunrise Bay Dr	16	25
Saari Rd	35	4	Short Cut Rd	3	27	South Lyman	21	22	State Hwy 13	36	5	State Hwy 35	32	27	Sunset Bl	18	33
Saari Rd	35	9	Short Cut Rd	32	33	South Lyman	21	23	State Hwy 13	36	6	State Hwy 35	32	28	Sunset Dr	3	14
Saari Rd	38	15	Short Cut Rd	32	34	South Lyman	21	27	State Hwy 13	38	1	State Hwy 35	32	33	Sunset Dr	3	15
Sage Rd	34	34	Short Rd	12	26	South Lyman	21	28	State Hwy 13	38	11	State Hwy 35	32	34	Sunset Dr	3	21
Salomaki Rd	29	3	Short Rd	12	27	South Mail Rd	3	1	State Hwy 13	38	12	State Hwy 35	8	17	Sunset Dr	3	22
Salomaki Rd	35	21	Shortcut Schaller	24	19	South Mail Rd	3	11	State Hwy 13	38	13	State Hwy 35	8	18	Sunset Dr	3	23
Salomaki Rd	35	34	Shortcut Schaller	24	30	South Mail Rd	3	12	State Hwy 13	38	24	State Hwy 35	8	20	Superior St	16	25
Sam Anderson Rd	28	6	Siegel Ln	28	33	South Mail Rd	3	14	State Hwy 13	38	25	State Hwy 35	8	29	Susens Rd	19	1
Sam Anderson Rd	28	7	Simi Rd	36	13	South Mail Rd	3	2	State Hwy 13	38	31	State Hwy 35	8	31	Susens Rd	19	2
Sam Anderson Rd	28	8	Simms Lake Rd	11	12	South Mail Rd	3	22	State Hwy 13	38	33	State Hwy 35	8	32	Sutfin Rd	18	28
Sam Anderson Rd	33	36	Simms Lake Rd	11	13	South Mail Rd	3	23	State Hwy 13	38	34	State Hwy 35	8	5	Sutfin Rd	18	29
Sam Anderson Rd	34	31	Simms Lake Rd	11	24	South Mail Rd	3	27	State Hwy 13	38	35	State Hwy 35	8	6	Sutfin Rd	18	30
Samples Rd	30	26	Simms Lake Rd	11	25	South Shore Dr	33	27	State Hwy 13	38	36	State Hwy 35	8	7	Sutfin Rd	18	31
Samuelson Rd	22	13	Simms Lake Rd	11	36	South Shore	28	24	State Hwy 23	31	7	State Hwy 35	8	8	Sutfin Rd	18	32
Samuelson Rd	22	14	Simms Lake Rd	12	6	South Shore	28	25	State Hwy 23	31	8	State St	31	12	Sutfin Rd	18	33
San Rd	28	21	Simms Lake Rd	12	7	South Shore	29	28	State Hwy 27	18	10	Station Rd	26	8	Sutherland Rd	14	1
Sand Lake Bl	18	13	Simms Lake Rd	12	7	South Shore	29	28	State Hwy 27	18	11	Station Rd	26	9	Swamp Rd	27	11
Sand Lake Bl	18	14	Simms Lake Rd	17	24	South Shore	29	29	State Hwy 27	18	14	Stauner Rd	3	25	Swamp Rd	27	14
Sand Rd	12	10	Simms Lake Rd	17	25	South Shore	29	30	State Hwy 27	18	15	Steele Lake Ln	29	32	Swamp Rd	27	2
Sand Rd	12	4	Simms Lake Rd	17	36	South Short Rd	10	34	State Hwy 27	18	23	Steele Lake Ln	29	33	Swan Ln	3	36
Sand Rd	12	5	Simms Lake Rd	18	31	South Westline Dr	28	11	State Hwy 27	18	24	Steinhilpert Dr	18	25	Swanson Dr	29	1
Sand Rd	12	9	Singkofer Rd	20	12	Spider Lake Rd	4	5	State Hwy 27	18	25	Steinhilpert Dr	18	36	Swede Point Dr	4	9
Sand Rd	30	35	Sisters Ln	12	31	Spider Lake Rd	4	8	State Hwy 27	18	3	Stensland Dr	10	22	Swedish Hwy	1	17
Sandmon Rd	17	24	Sitek Rd	25	10	Spike Lp	3	19	State Hwy 27	18	3	Stewart Rd	16	21	Swedish Hwy	1	20
Sandmon Rd	18	18	Sjoberg Rd	16	12	Spruce Av	30	13	State Hwy 27	24	10	Stewart Rd	16	28	Swedish Hwy	1	21
Sandmon Rd	18	19	Sjoberg Rd	17	18	Spruce Dr	10	36	State Hwy 27	24	15	Stone Chimney	16	1	Swedish Hwy	1	29
Sandmon Rd	18	6	Sjoberg Rd	17	7	Spruce Dr	35	10	State Hwy 27	24	22	Stone Chimney	17	6	Swedish Hwy	1	32
Sandmon Rd	18	7	Ski Doo La	29	35	Spruce Dr	35	3	State Hwy 27	24	23	Stone Chimney	22	36	Swedish Hwy	1	4
Sandmon Rd	18	7	Ski Trail Rd	30	22	Spruce River	7	1	State Hwy 27	24	26	Stone Chimney	23	31	Swedish Hwy	1	5
Sandmon Rd	24	31	Skoglund Rd	36	4	Spruce River	8	6	State Hwy 27	24	3	Stone Chimney	23	32	Swedish Hwy	1	8
Sauntry Rd	5	1	Sleeman Rd	23	1	Spruce River Tr	7	22	State Hwy 27	24	34	Stone Chimney	23	33	Swedish Hwy	1	9
Sawyer Lake Rd	6	30	Sleepy Valley Lp	34	12	Spruce River Tr	7	23	State Hwy 27	24	35	Stone Chimney	23	33	Swedish Hwy	1	9
Scenic Dr	17	19	Sleepy Valley Lp	35	18	St Croix Dr	2	24	State Hwy 27	30	13	Stone Chimney	23	34	Swedish Hwy	7	20
Schaefer Rd	12	10	Sleepy Valley Lp	35	7	St Croix Dr	3	18	State Hwy 27	30	23	Stone Chimney	23	35	Swedish Hwy	7	29
Schaefer Rd	12	15	Sloan Rd	3	1	St Croix Dr	3	19	State Hwy 27	30	24	Stone Rd	16	24	Swedish Hwy	7	32
Schaefer Rd	12	22	Sloan Rd	4	6	St Croix Rd	11	20	State Hwy 27	30	26	Stone Rd	27	10	Sweetwater Cir	11	31
Schaefer Rd	12	27	Smith Bridge Rd	4	30	St Croix Rd	11	29	State Hwy 27	30	27	Stone Rd	27	2	Swenson Ln	11	13
Schaller Rd	23	24	Smith Bridge Rd	4	31	St Croix Rd	11	30	State Hwy 27	30	34	Stone Rd	27	3	Swenson Ln	11	14
Schaller Rd	23	25	Smith Bridge Rd	4	32	St Croix Rd	11	31	State Hwy 27	30	35	Stone Rd	33	34	Swenson Ln	11	15
Schaller Rd	24	19	Smith Creek Rd	36	16	St Croix St	16	25	State Hwy 35	1	24	Stone Rd	33	35	Swenson Rd	1	3

ROAD INDEX

Road Name	Pg	Sect	Road Name	Pg	Sect	Road Name	Pg	Sect	Road Name	Pg	Sect	Road Name	Pg	Sect	Road Name	Pg	Sect
Swenson Rd	1	4	Town Line Rd	12	5	Turbett Rd	27	22	US Hwy 53	16	23	Ward Rd	4	19	Wickstrom St	33	27
Swiftwater Farm	30	27	Town Line Rd	17	34	Turbett Rd	27	27	US Hwy 53	16	26	Warring Rd	17	28	Wiehe Dr	29	4
Syring Dr	4	9	Town Line Rd	17	35	Turkey Farm Rd	23	27	US Hwy 53	16	35	Warring Rd	25	26	Wiehe Dr	29	9
Tab Rd	10	5	Town Line Rd	17	36	Turkey Farm Rd	23	28	US Hwy 53	22	11	Warring Rd	25	35	Wiehe Dr	35	33
Tab Rd	16	32	Town Line Rd	18	31	Turkey Farm Rd	23	34	US Hwy 53	22	14	Wasgren Rd	29	26	Wiitonen Ln	35	9
Tallberg Rd	34	22	Town Line Rd	18	32	Tuura Rd	36	13	US Hwy 53	22	2	Wasko Rd	16	1	Wiitonen Rd	35	9
Tamarack Tr	1	15	Town Line Rd	19	1	Twilight Rd	3	29	US Hwy 53	22	23	Wasko Rd	16	12	Wilderness Dr	12	33
Tappani Rd	36	14	Town Line Rd	2	25	Twilight Rd	3	30	US Hwy 53	22	24	Waterbury Rd	10	6	Wilderness Dr	12	34
Taylor Rd	4	29	Town Line Rd	2	36	Twilight Rd	3	30	US Hwy 53	22	25	Waterfront Dr	29	35	Wilderness Dr	37	32
Teachers Ln	12	30	Town Line Rd	2	36	Twin Bridges	10	19	US Hwy 53	22	25	Waterfront Dr	29	36	Wilgren Rd	36	13
Ten Acre Rd	16	22	Town Line Rd	20	5	Twin Bridges	10	20	US Hwy 53	22	36	Waterfront Dr	29	36	Wilkinson Rd	27	29
Tepoel Dr	35	11	Town Line Rd	20	6	Twin Bridges	10	21	US Hwy 53	28	15	Way Rd	27	2	Williams Dr	11	31
Tepoel Dr	35	12	Town Line Rd	20	6	Twin Bridges	10	21	US Hwy 53	28	16	Way Rd	27	3	Williams Dr	11	32
Terry Rd	26	23	Town Line Rd	22	10	Twin Creek Rd	26	1	US Hwy 53	28	16	Way Rd	27	3	Williams Dr	11	33
Terry Rd	5	6	Town Line Rd	22	11	Twin Creek Rd	26	11	US Hwy 53	28	22	Wayside Ln	10	36	Williams Dr	11	33
Terry Rd	9	24	Town Line Rd	22	14	Twin Creek Rd	26	2	US Hwy 53	28	26	Webb Rd	33	22	Williams Dr	11	34
Thirty Point Buck	11	9	Town Line Rd	22	9	Twin Creek Rd	26	3	US Hwy 53	28	27	Webb Rd	33	23	Williams Dr	11	34
Thompson Rd	13	4	Town Line Rd	25	35	Twin Lakes Rd	17	27	US Hwy 53	28	35	Wehrmann St	31	12	Williams Dr	5	2
Thompson Rd	13	5	Town Line Rd	25	36	Twin Lakes Rd	17	33	US Hwy 53	28	4	Welland Av	33	22	Williams Dr	5	3
Thompson Rd	13	8	Town Line Rd	26	31	Twin Lakes Rd	17	34	US Hwy 53	28	5	Wemisse Rd	5	11	Williams Dr	5	4
Thompson Rd	13	9	Town Line Rd	26	32	Twin Lakes Rd	17	34	US Hwy 53	28	9	Wemisse Rd	5	2	Williams Dr	5	5
Thompson Rd	13	8	Town Line Rd	3	30	Two Mile Lake	4	12	US Hwy 53	34	32	Wentela Rd	36	13	Williams Ln	22	5
Thompson Rd	13	9	Town Line Rd	3	31	Two Mile Rd	3	20	US Hwy 53	4	1	Wentworth Rd	34	13	Williams Ln	22	6
Thompson Rd	19	33	Town Line Rd	3	31	Two Mile Rd	3	21	US Hwy 53	4	1	Wentworth Rd	34	14	Williams Rd	35	13
Thoreen Rd	38	25	Town Park Rd	36	2	Two Mile Rd	3	28	US Hwy 53	4	12	Wentworth Rd	34	23	Willis Rd	28	19
Thorn Lake Lp	6	7	Town Park Rd	36	3	Two Mile Rd	3	29	US Hwy 53	4	13	Wentworth Rd	34	24	Willox Rd	28	11
Thorsell Rd	16	11	Town Rd "D"	2	18	Two Mile Rd	3	33	US Hwy 53	4	24	Wentworth Rd	34	24	Willox Rd	28	11
Thorsell Rd	16	12	Town Rd "F"	2	24	Ullan Rd	32	26	US Hwy 53	4	25	Wentworth Rd	34	26	Willox Rd	28	2
Thorsell Rd	16	2	Town Rd "F"	2	25	Up North Rd	3	24	US Hwy 53	4	36	Wentworth Rd	34	35	Wilson Rd	22	27
Three Mile Rd	3	28	Town Rd "F"	2	26	Urban Rd	12	24	US Hwy 53	5	18	Wermter Rd	33	29	Wilson Rd	22	28
Three Mile Rd	3	33	Town Rd "F"	2	27	Urban Tr	12	24	US Hwy 53	5	7	West Crotte Brook	2	1	Windmill Rd	33	33
Thunder Hill Tr	26	13	Town Rd "F"	2	35	US Hwy 2	28	1	Valley Brook Rd	32	23	West Crotte Brook	2	2	Windy Ln	37	13
Thunder Hill Tr	27	18	Town Rd 11	27	34	US Hwy 2	29	1	Valley Brook Rd	32	24	West Crotte Brook	8	24	Windy Ln	37	24
Tikkanen Rd	36	11	Town Rd 15	28	9	US Hwy 2	29	2	Valley Brook Rd	32	25	West Crotte Brook	8	25	Windy Ln	37	25
Timber Ln	12	1	Town Rd 16	25	35	US Hwy 2	29	3	Valley Brook Rd	32	26	West Crotte Brook	8	26	Windy Ln	37	35
Timber Ridge Dr	23	2	Town Rd 16	35	23	US Hwy 2	29	4	Valley Brook Rd	33	19	West Crotte Brook	8	35	Windy Ln	37	36
Tollefson Rd	1	17	Town Rd 26	17	17	US Hwy 2	29	5	Valley Brook Rd	33	20	West Crotte Brook	8	36	Winneboujou Rd	30	34
Tom Green Rd	15	10	Town Rd 40	18	13	US Hwy 2	29	6	Valley Brook Rd	33	29	West Homestead	28	12	Winona Av	31	12
Tom Green Rd	15	11	Town Rd 47	30	6	US Hwy 2	29	6	Valley Park Av	16	36	West Homestead	29	7	Winter Rd	19	28
Tom Green Rd	15	12	Town Rd 51	33	25	US Hwy 2	30	10	Vana Rd	19	3	West Lakeview Rd	28	1	Wisconsin Av	22	4
Tom Green Rd	15	13	Town Rd 54	21	10	US Hwy 2	30	13	Vapa Rd	24	19	West Lakeview Rd	28	12	Witzig Dr	5	28
Tom Green Rd	15	9	Town Rd 54	21	9	US Hwy 2	30	14	Vapa Rd	24	20	West Lakeview Rd	29	7	Witzig Dr	5	29
Tom Green Rd	15	9	Town Rd 56	27	22	US Hwy 2	30	15	Velie Rd	3	20	West Mail Rd	9	23	Wolf Dr	12	35
Tom Green Rd	16	10	Town Rd 56	27	22	US Hwy 2	30	5	Veterans Dr	33	27	West Mail Rd	9	24	Wolf Rd	30	10
Tom Green Rd	16	10	Town Rd 59	16	32	US Hwy 2	30	6	View Point Lodge	3	35	West Mail Rd	9	26	Wood Rd	34	36
Tom Green Rd	16	11	Town Rd 68	10	2	US Hwy 2	30	8	View Point Lodge	3	36	West Mail Rd	9	27	Woodbury Rd	4	16
Tom Green Rd	16	14	Town Rd 71	29	17	US Hwy 2	30	9	Village Rd	29	6	West Mail Rd	9	34	Woodland Tr	29	25
Tom Green Rd	16	14	Town Rd 80	12	13	US Hwy 2	30	9	Volker Lake Rd	18	13	West Mail Rd	9	35	Woodlawn Rd	33	6
Tom Green Rd	16	15	Town Rd 80	12	13	US Hwy 2	34	27	Volker Lake Rd	18	14	West Mail Rd	9	36	Woods Rd	12	21
Tom Green Rd	16	16	Town Rd 91	26	22	US Hwy 2	34	28	Volker Rd	18	1	West Partridge Pl	10	12	Woods Rd	12	29
Tom Green Rd	16	17	Town Road TT	1	10	US Hwy 2	34	29	Volker Rd	18	1	West Tamarack Tr	1	15	Wormer Rd	16	19
Tom Green Rd	16	18	Town Road TT	1	11	US Hwy 2	34	32	Volker Rd	18	11	Westerlund Lp	16	29	Wormer Rd	16	20
Tom Green Rd	16	7	Town Road TT	1	12	US Hwy 2	34	33	Volker Rd	18	12	Westerlund Lp	16	32	Wright Av	31	12
Tom Green Rd	16	8	Town Road TT	1	13	US Hwy 2	34	34	Volker Rd	18	12	Western Rd	28	6	Wright Bl	16	26
Tom Green Rd	16	9	Town Road TT	1	14	US Hwy 2	34	35	Volker Rd	18	2	Western Rd	28	7	Wuori Rd	35	26
Torgerson Rd	27	29	Town Road TT	1	15	US Hwy 2	34	36	Volker Rd	24	1	Westline Rd	34	35	Wuori Rd	35	35
Torkelson Rd	22	16	Town Road TT	1	16	US HWY 2 & 53	33	10	Volker Rd	24	12	Westman Rd	2	13	Wuori Rd	35	36
Tower Av	32	10	Town Road TT	1	16	US HWY 2 & 53	33	14	Volker Rd	24	13	Westman Rd	2	14	X St	29	36
Tower Av	32	15	Town Road TT	1	17	US HWY 2 & 53	33	15	Volker Rd	24	2	Westman Rd	2	14	Yano Rd	3	26
Tower Av	32	3	Town Road TT	1	18	US HWY 2 & 53	33	23	Volker Rd	24	24	Westman Rd	2	24	Zachau Rd	26	26
Tower Fire Ln	14	13	Town Road TT	1	9	US HWY 2 & 53	33	24	Volker Rd	24	25	Weyerhauser Rd	29	33	Zachau Rd	26	27
Tower Fire Ln	14	14	Town Road TT	2	7	US HWY 2 & 53	33	25	Volker Rd	24	35	Weyerhauser Rd	29	34	Zachau Rd	26	34
Tower Fire Ln	14	19	Tracy Rd	17	18	US HWY 2 & 53	33	3	Volker Rd	24	36	Weyers Rd	35	9	Zachau Rd	26	34
Tower Fire Ln	14	20	Trailer Park Rd	16	36	US HWY 2 & 53	33	4	Volker Rd	30	25	Whippoorwill Ln	3	25	Zachau Rd	26	35
Tower Fire Ln	14	21	Trails End Rd	38	24	US HWY 2 & 53	34	29	Volker Rd	30	35	Whispering Pines	5	32	Zee Bee Dr	12	32
Tower Fire Ln	14	22	Tri Lakes Rd	20	12	US HWY 2 & 53	34	30	Volker Rd	30	36	White Birch Av	16	36	Zuchowski Rd	25	35
Tower Fire Ln	14	23	Tri Lakes Rd	21	10	US Hwy 53	10	1	W 1st St	16	26	White Pine Tr	32	14			
Tower Heights Rd	4	1	Tri Lakes Rd	21	14	US Hwy 53	10	12	W 2nd St	16	26	White Pine Tr	32	14			
Tower Heights Rd	4	2	Tri Lakes Rd	21	15	US Hwy 53	10	13	W 3rd St	16	26	Whitefish Lake Rd	10	34			
Town Entrance Rd	1	10	Tri Lakes Rd	21	15	US Hwy 53	10	13	W 7th St	16	26	Whitefish Lake Rd	4	17			
Town Hall Rd	22	10	Tri Lakes Rd	21	17	US Hwy 53	10	2	Wagner Cir	23	24	Whitefish Lake Rd	4	20			
Town Hall Rd	22	3	Tri Lakes Rd	21	17	US Hwy 53	10	2	Wagner Rd	23	24	Whitefish Lake Rd	4	3			
Town Hall Rd	22	4	Tri Lakes Rd	21	7	US Hwy 53	10	24	Walberg Ln	28	29	Whitefish Lake Rd	4	4			
Town Hall Rd	22	4	Tri Lakes Rd	21	8	US Hwy 53	10	25	Wallin Rd	36	20	Whitefish Lake Rd	4	9			
Town Hall Rd	22	9	Tri Lakes Rd	21	9	US Hwy 53	10	36	Walnut Av	16	25	Whitefish Lake Rd	4	9			
Town Hall Rd	22	9	Tri Lakes Rd	21	9	US Hwy 53	10	36	Walnut Av	16	25	Whitefish Lake Rd	4	9			
Town Hall Rd	24	31	Troy Pit Rd	30	25	US Hwy 53	11	30	Walsh Rd	34	18	Whitefish Point Dr	4	9			
Town Hall Rd	24	31	Troy Pit Rd	30	26	US Hwy 53	11	31	Wanek Rd	20	28	Whitetail Dr	26	24			
Town Hall Rd	4	25	Tuff Rd	20	3	US Hwy 53	16	1	Wanek Rd	20	28	Whitetail Ln	5	19			
Town Line Rd	11	1	Tuff Rd	26	22	US Hwy 53	16	12	Wangerin Rd	23	2	Whitetail Ridge Rd	31	8			
Town Line Rd	11	2	Tuff Rd	26	27	US Hwy 53	16	13				Wick Rd	32	34			
Town Line Rd	11	3	Tuff Rd	26	34	US Hwy 53	16	14									