

Town Of Amnicon

Town of Amnicon



#2 Kellogg Road

Town Of Cloverland

Town Of Dairyland

Site # 14
Rocky Brook
Dairyland Rd



Site # 2
Road /
North
Fire Lane



Site # 5
Swedish Lead
Dassyland



Dairyland
Beaver
Site #19
Brook Rd





Engine Hill Site #3



Kingsdale Site #5



Park Rd 2 Site #17



Park Rd 1 Site #17



Town RD TT Site #1



Town Rd TT Site #1



Rocky Brook-1 Site #14



Rocky Brook -2 Site #14



Rocky Brooke 3- Site #14



Rocky Brook -4 Site #14

Town Of Gordon



4 cabin lane road



9 cabin lane road



3 Norway Drive



#2 Denver Road

TOWN OF GORDON



1 flowage lane

Town Of Highland





Town Of Lakeside



Camp Amn Rd Pipeline 1



Camp Amn Rd Pipeline 2



22 Rd 1



22 Rd 2



22 Rd 3



22 Rd 4



Amnicon Riv Rd 1



Anderson Rd 1



Old 13 1



Old 13 2



Old 13 3



Old 13 4



Old 13 5



River Rd N 1



22 Rd 2



22 RD 3



Amnicon Riv M 1



Amnicon Riv M 2



Amnicon Riv M 3



Amnicon Riv M 4



Bardon Creek 1



Bardon Creek 2



Cemetery 1



Cemetery 2



Cemetery 3



Cemetery 4



Halkett 1



Halkett 2



Halkett 3



Halkett 4



Halkett 5



Halkett 6



Halkett 7



Halkett 8



Halkett 9



Halkett 10



Halkett 11



Halkett 12



Halkett 13



Halkett 14



Moonshine 1



Moonshine 2



Moonshine 3



Moonshine 4



Moonshine 5



Moonshine 6



Sleepy 1



Sleepy 2



Sleepy 5



Sleepy 6



Sleepy 7



Sleepy 8



Middle river rd 1



Middle River Rd 2



Middle River Rd 3



Sage Rd



Sage rd 2



Sage Rd 3



Sage Rd 4



Wentworth rd

Town of Maple



#1 Wouri Rd intersection with Lindgren Rd Looking south



#1 Wouri Rd intersection looking west



#2 Mason Rd looking west



#3a East end of Blueberry Rd looking west



#3 West end of Blueberry Rd



#4 Bardon Creek Rd hillside looking east



#5 Lund Rd hillside looking west



#5a Lund Rd hillside looking east



#6 Karna Rd intersection with Haukkala Rd



#7 Williams Rd looking north



#7 Williams Rd looking south

8 no picture



#9 Dump Rd looking south



#10 Lindgren Rd hillside

Town Of Solon Springs

#3



Town of
Solon Springs

RAMEL Rd.

#2



Town of
Solon Springs

Copland Rd.

1



Town of Solon Springs
WATERBURY RD.

Town Of Summit

Town Of Superior



site # 2 Barnes Road Culvert





Site
3

Dedham Road



Village of Superior



#1 Logan Ave. Looking East (DAMAGED CULVERT) Culvert was replaced already, and we have photos of that.



#1 Logan Ave. looking South (Damaged Culvert)



#1 Logan Ave Looking West (Damaged Culvert)

Town Of Wascott

#1

view of the road to road work area



#1 Bridge on Crotte Brook Rd East side of Bridge washed out



#2 Culverts on Crotte Brook Rd Washed out



#3



Bass Lake Rd water washed
out culvert

#4 Bergen Creek @
Cemetery Rd Culverts



#5

#5





#5

#Smiles Lake Rd Culverts. Water washed out the Road



North Cheever Bridge
Rd washed out

#6



#8 Cheerer Rd culverts washed out
culverts 100 yards down the creek



118



#8



#8



#8



#8



#8



#8



#8



#10



North Coppermine Loop Road Bridge washed out
on North End / South End. Water standing on Rd.
Guard rail missing off east side of bridge.
Some bridge planks are in bad shape

10



#10



#10



#10






Coppermine Loop Rd south bridge washed out on both sides of bridge

11-##

#12

Coppermine Loop Rd
60" culvert washed out






#12





#12

#12





#13

Coppermine Loop Rd Washed out
on both sides of culvert



#13



#13



#14

East Leppermine Rd first set
of culverts washed out



#10



#12



#19



#34



#14



#15

2nd culvert of East Coppermine Rd washed out the road



#15



#15



#15



Douglas County Forestry



#1


Mooney Dam Damage area. Washout/shore line impacted near camping spot. Estimated cost to repair \$7,500.00



#1

Mooney Dam Damage area. Washout/shore line impacted near camping spot. Estimated cost to repair \$7,500.00

Douglas County Highway



Douglas County Highway-

BB Pictures of scouring damage

Wisconsin State Trails