



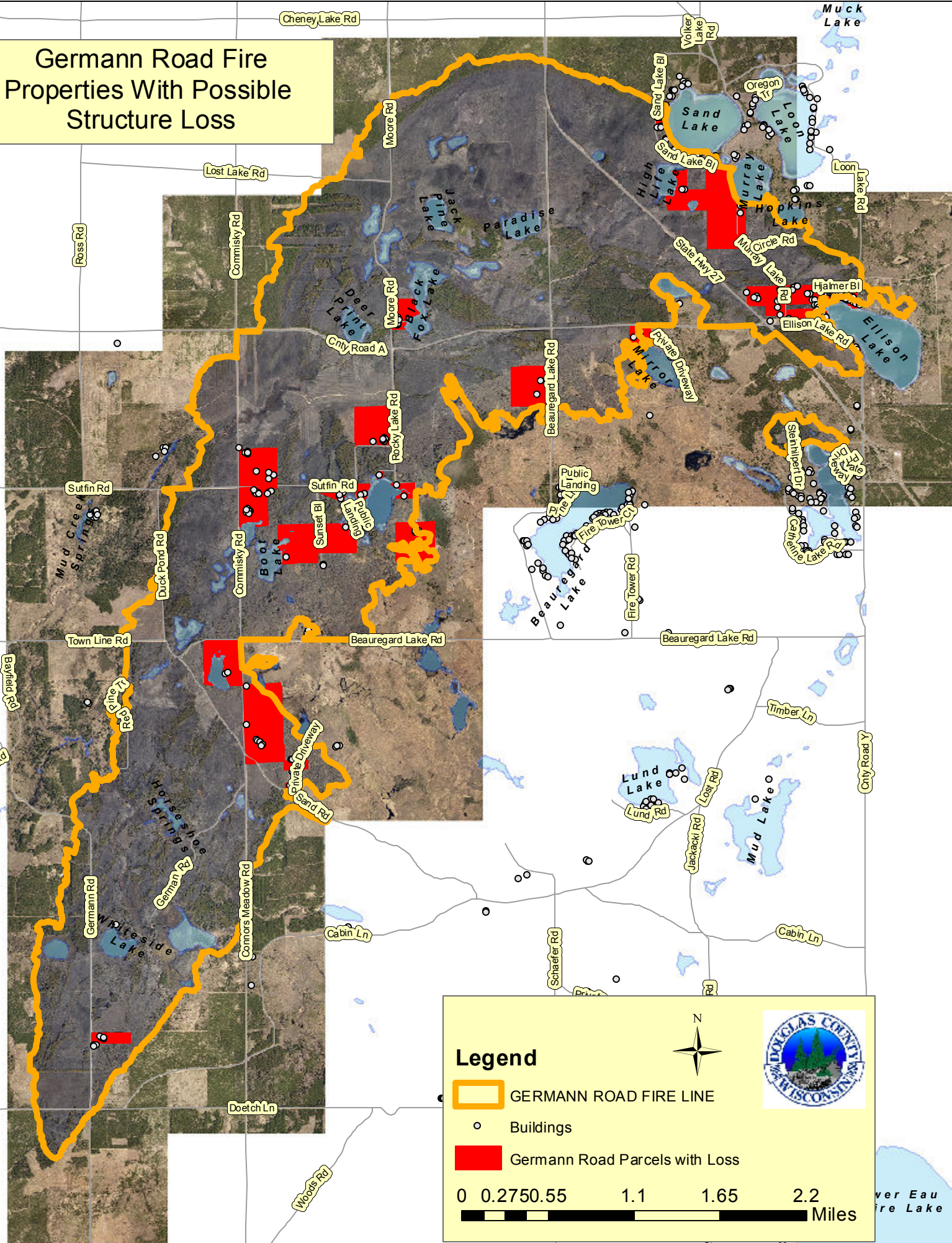


### Properties with Structure Damage (Unverified)

PARCELNO	Acres	LastName	FirstName	City	MAILINGADD	State	ZipCode	PROPERTYAD	Phone__	TOTLANDVAL	TOTIMPVAL	TOTVAL	TOTVALINCL
GO0120031401	9.86	GAGNER	LLOYD, KEVIN & JOSH	RICE LAKE	2225 21ST AVE	WI	54868	12992 S GERMANN RD	715-236-7218	22900	8400	31300	31300
GO0120010900	30.12	CHESMORE REVOCABLE TRUST	DONALD H & MARY LOU	MILTON	817 SUNSET DR	WI	53563	12095 S CONNORS MEADOW RD	608-868-3314	62100	23000	85100	85100
HI0160043602	5.61	JOHNSON	JAMES B & JULIE J	BARNES	11100 S MURRAY LAKE RD	WI	54873	11100 S MURRAY LAKE RD	(715) 795-3054	18500	166200	184700	184700
HI0160043200	4.77	CLENDENEN	GARY P & DOREEN	RANCHO CONDOVA	3990 MACHIAS PL	CA	95742	11111 S MURRAY LAKE RD		18000	48500	66500	66500
HI0160052300	13.05	HOGAN	RONALD E & JAMES P	SOLON SPRINGS	12841 E SUTFIN RD	WI	54873	12841 E SUTFIN RD	(715) 795-3471	30700	124700	155400	155400
HI0160025900	1.73	NOLL REVOCABLE TRUST	JAMES L & SANDRA O	SUPERIOR	2615 JOHN AVE	WI	54880	10526 S SAND LAKE BLVD	715-394-5115	34800	112000	146800	146800
HI0160059800	11.88	BIGONESS	GERALD J & SALLY A	SOLON SPRINGS	11648 S COMMISKY RD	WI	54873	11648 S COMMISKEY RD	2548 no address for connor r	28000	144100	172100	172100
HI0160059700	13.59	PELOQUIN	GREGORY J	HAMPSHIRE	10N105 BURLINGTON RD	IL	60140	12842 E SUTFIN RD	847-464-1580	29300	31200	60500	60500
HI0160042000	26.25	CARLSON	JEAN C	SUPERIOR	4315 E VALLEY BROOK RD	WI	54880	10904 S MURRAY LAKE RD	715-394-7397	64900	135100	200000	200000
HI0160038400	13.31	ANDERSON	GLEN C & JEANNE M	CHETEK	PO BOX 706	WI	54728	11194 S MOORE RD	715-924-4001	30100	170800	200900	200900
HI0160052400	9.66	PHILLIPS	DARYL S	SOLON SPRINGS	12877 E SUTFIN RD	WI	54873	12877 E SUTFIN RD		25000	103500	128500	128500
HI0160124700	0.31	PLANT	THOMAS D	HARTLAND	223 HAZEL LN	WI	53029	10660 S SAND LAKE BLVD	262-367-3499	13100	55100	68200	68200
HI0160123900	0.76	AUGER TRUST	TERRY J	MESA	818 N SPUR CIR	AZ	85203	10724 S SAND LAKE BLVD	480-898-7114	27900	45900	73800	73800
HI0160124900	0.39	MONBERG	GARY A	SUPERIOR	6205 OGDEN AVE	WI	54880	10636 S SAND LAKE BLVD	715-392-5945	14600	21100	35700	35700
GO0120010000	38.28	BURKHART	RANDY J & DEBORAH J	SUPERIOR	2005 E 7TH ST	WI	54880	12264 S CONNORS MEADOW RD	715-398-5286	60300	54400	114700	114700
HI0160042800	4.74	MUELLER	MARK S	SPOONER	1205 SUPERIOR ST	WI	54801	11147 S MURRAY LAKE RD	(715) 635-3610	18000	28600	46600	46600
HI0160047900	9.08	NESJA	BARRY S	CHIPPEWA FALLS	12610 21ST AVE	WI	54729	13830 E COUNTY ROAD A	715-723-3267	25000	32000	57000	57000
HI0160039200	21.39	ROECKER	LAWRENCE F & BARBARA J	SOLON SPRINGS	10685 S SAND LAKE BLVD	WI	54873	10685 S SAND LAKE BLVD	715-795-2266	42400	313300	355700	355700
HI0160131500	7.44	PREINER	MATTHEW G & ANNA W	ST PAUL	1511 SIMPSON ST	MN	55108	13040 E SUTFIN RD	651-641-1189	61600	137000	198600	198600
HI0160026000	1.30	PAQUETTE	DIANA & TROY	SUSSEX	WZ48N5899 TRAPP TRL	WI	53089	10514 S SAND LAKE BLVD	262-820-9850	32000	128500	160500	160500
HI0160045300	5.05	BELCH	JOHN W & JOAN M	SOLON SPRINGS	11114 S MURRAY LAKE RD	WI	54873	11114 S MURRAY LAKE RD	715) 795-2214	18400	49700	68100	68100
HI0160058800	0.25	ROBINSON TRUST	WILLIAM C	COLUMBUS	4343 SHARON AVE	OH	43214	11597 S ROCKY LAKE RD	(614) 267-3403	32500	38400	70900	70900
HI0160045400	5.07	GLINSKI	BENJAMIN M & DEANNA M	BARNES	11144 S MURRAY LAKE RD	WI	54873	11144 S MURRAY LAKE RD		18500	108700	127200	127200
HI0160059100	25.52	O'CONNELL	WILLIAM S & RACHEL F	NEW RICHMOND	215 N STAR AVE	WI	54017	11726 S SUNSET BLVD	15-246-7677 or 715-246-666	67000	37000	104000	104000
HI0160044200	1.58	KRONBERG	DONALD & ALLIE	VEST	PO BOX 80	KY	41772	14376 E HJALMER BLVD		66600	98400	165000	165000
HI0160045103	1.03	MILLER	CINDY	SOUTH RANGE	4330 S COUNTY ROAD E	WI	54874	14332 E HJALMER BLVD		46800	13000	59800	59800
HI0160042100	36.96	CARLSON	JEAN C	SUPERIOR	4315 E VALLEY BROOK RD	WI	54880	NONE		51600	0	51600	51600
HI0160052100	4.82	KERR	KATHRYN L	CROWN POINT	12470 SPENCER PL	IN	46307	NONE		7000	0	7000	7000
HI0160043600	5.33	GRANFORS	GEORGIA	SOLON SPRINGS	11050 S ELLISON LAKE RD	WI	54873	11050 S ELLISON LAKE RD		23900	82900	106800	106800
HI0160044100	1.67	HOULIHAN	MICHAEL & SHARON	HASTINGS	1597 14TH ST W	MN	55033	14388 E HJALMER BLVD		68400	57900	126300	126300
HI0160045000	0.99	ROWE	DAVID & MARTHA	SOLON SPRINGS	14336 E HJALMER BLVD	WI	54873	14336 E HJALMER BLVD		46800	208500	255300	255300
HI0160043000	4.66	MC MAHON	GARY A	ELK MOUND	1326 10TH AVE	WI	54739	11128 S STATE HIGHWAY 27		18000	39300	57300	57300
HI0160042900	4.80	CAMPBELL	HOWARD A	EAU CLAIRE	1325 E LEXINGTON BLVD	WI	54701	11124 S STATE HIGHWAY 27		18000	17000	35000	35000
HI0160043300	4.76	GRAHAM	WILLIAM L & PEGGY D	CHIPPEWA FALLS	4193 143RD ST	WI	54729	11135 S MURRAY LAKE RD		18000	163200	181200	181200
HI0160052200	9.33	GRUBER	JOHN A & LISA J	LAKE CITY	112 S 7TH ST	MN	55041	11502 S COMMISKEY RD		25000	43500	68500	68500
GO0120010400	5.10	ZIMMERMAN	RONALD C	FALL CREEK	525 KENNEDY CT	WI	54742	12853 E SAND RD		15100	16800	31900	31900
HI0160062500	39.36	THIELEN	JUNE M	SOLON SPRINGS	11724 S ROCKY LAKE RD	WI	54873	11724 S ROCKY LAKE RD		63400	242300	305700	305700
HI0160045102	1.07	TOKAR	BRIAN D	POPLAR	8630 E MIDDLE RIVER RD	WI	54864	14330 E HJALMER BLVD		46800	26000	72800	72800
HI0160045700	0.95	ARCHAMBEAU	RALPH J & PAMELA M	SUPERIOR	2510 N 31ST ST	WI	54880	11124 E ELLISON LAKE RD		51900	2800	54700	54700
HI0160060100	34.74	PROHASKA	JOHN J	SOLON SPRINGS	11765 S SUNSET BLVD	WI	54873	11765 S SUNSET BLVD		58000	64400	122400	122400
HI0160043900	1.74	MICHALSKI	JOSEPH P & DONNA M	CHAMPLIN	5608 RIVERVIEW CIR	MN	55316	11174 S EVERGREEN DR		67200	46000	113200	113200
GO0120010300	2.05	FOUST	DAVID & MARY JO	CHIPPEWA FALLS	504 B1 MAITLAND DR	WI	54729	12945 E SAND RD		11000	9500	20500	20500
HI0160053000	1.04	SCHAEFFER TRUST	ELIZABETH A	LOS GATOS	15903 ROCHIN CT	CA	95032	11555 S ROCKY LAKE RD		32700	58200	90900	90900
HI0160058900	5.03	SPAETH	TERRENCE R	GLENWOOD CITY	PO BOX 74	WI	54013	13102 E SUTFIN RD		58400	57200	115600	115600
HI0160044800	1.68	BERTHIAUME (LIFE ESTATE)	CAROL J	BARNES	11162 S EVERGREEN DR	WI	54873	11162 S EVERGREEN DR		66600	44100	110700	110700
HI0160044300	1.48	GLOCKNER	ROBERT & JUDITH	SOLON SPRINGS	14370 E HJALMER BLVD	WI	54873	14370 E HJALMER BLVD		65400	92600	158000	158000
HI0160045100	2.40	BOTTEN	GILLIS W	BARNES	14326 E HJALMER BLVD	WI	54873	14326 E HJALMER BLVD		25000	164500	189500	189500
HI0160052601	8.63	HENDERSHOT	KENNEDY		EMMERKOFEN 1		83623	13175 S SUTFIN RD		23600	34000	57600	57600
HI0160124000	0.41	SCHNEIDER	DANIEL A & J PETER	PROSPECT	6700 TALLWOOD CT	KY	40059	10708 S SAND LAKE BLVD	502-228-4227	2300	0	2300	2300
HI0160062400	4.80	SULLIVAN	PAYTON	HERMANTOWN	4834 OAK RIDGE DR	MN	55811	11601 S ROCKY LAKE RD		57100	53300	110400	110400
HI0160052600	27.89	HENDERSHOT	KENNEDY		EMMERKOFEN 1		83623	NONE		39400	0	39400	39400
GO0120009700	37.92	ADAMS	DAVID & LINDA	CAMERON	PO BOX 296	WI	54822	12102 S CONNORS MEADOW RD		52200	50600	102800	102800
HI0160049700	40.07	GULLICKSRUD	CHAD & LYNN SI	ELEVA	W25086 COUNTY ROAD U	WI	54738	11293 S BEAUREGARD LAKE RD		55300	700	56000	56000
HI0160044900	1.32	PIETERS	DENNIS M & MARK R	HAYWARD	16266 W EASY ST	WI	54843	11106 S ELLISON LAKE RD		11400	9100	20500	20500



# Germann Road Fire Properties With Possible Structure Loss

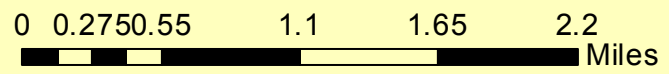


## Legend

GERMANN ROAD FIRE LINE

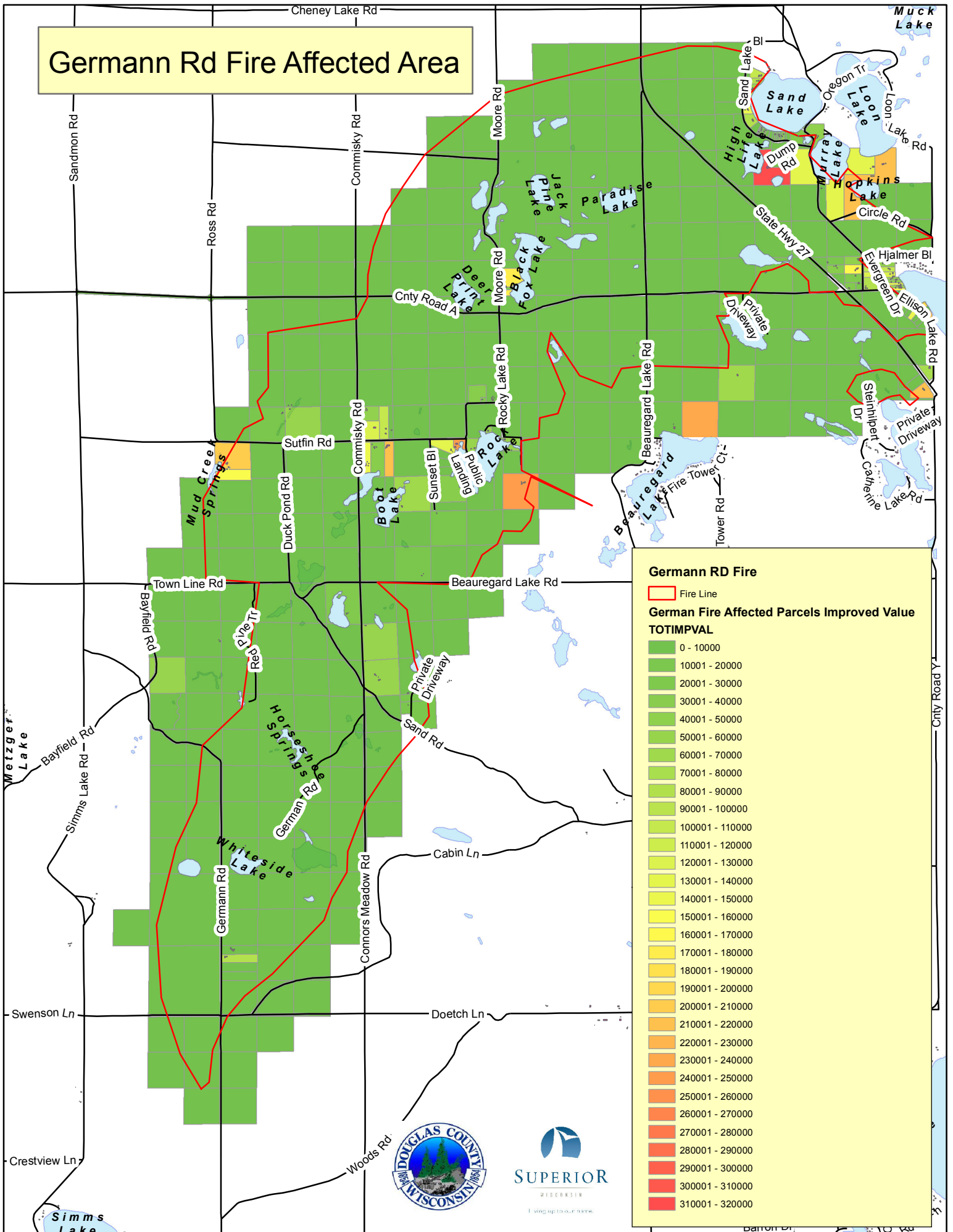
Buildings

Germann Road Parcels with Loss





# Germann Rd Fire Affected Area



## Germann RD Fire

Fire Line

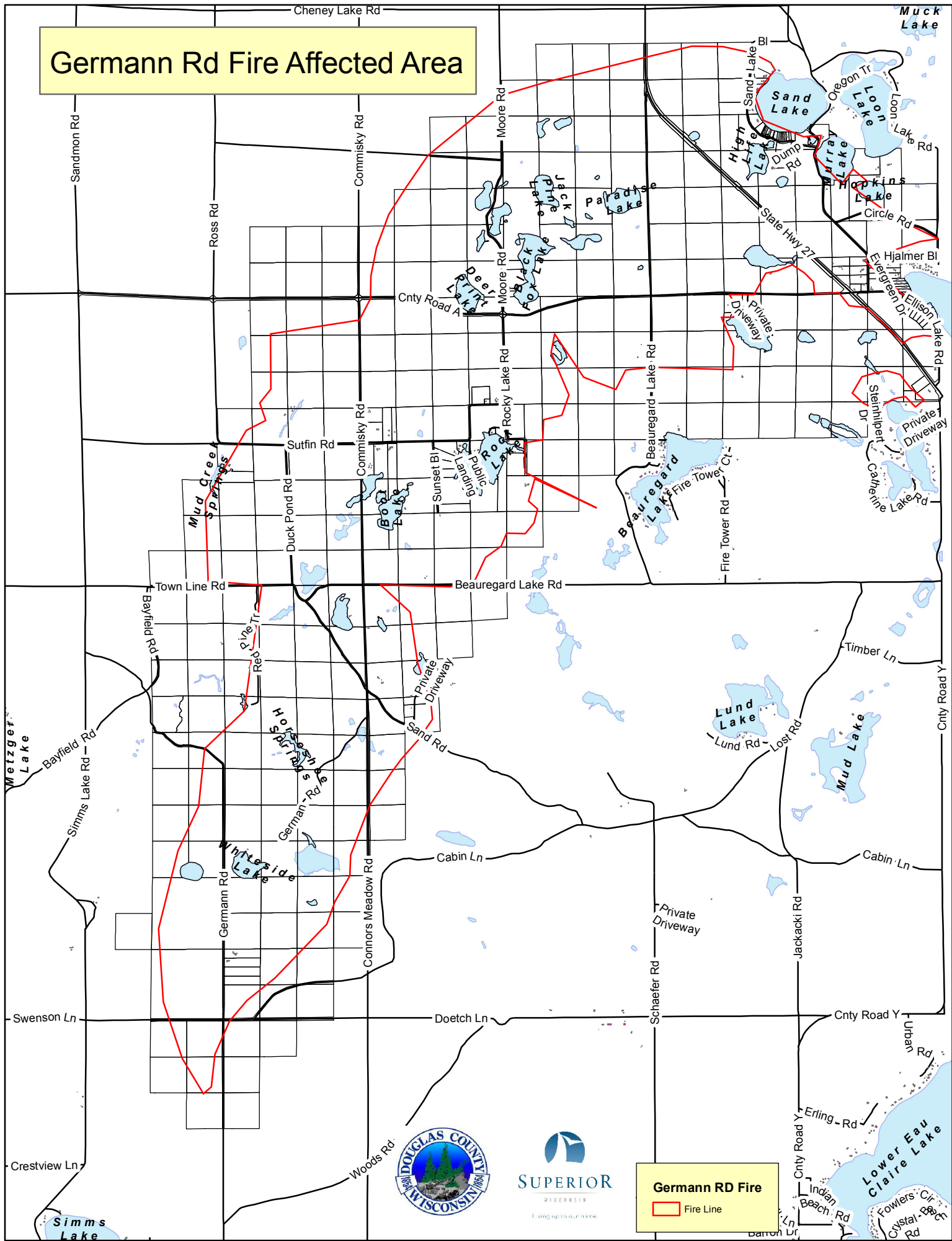
## German Fire Affected Parcels Improved Value TOTIMPVAL

- 0 - 10000
- 10001 - 20000
- 20001 - 30000
- 30001 - 40000
- 40001 - 50000
- 50001 - 60000
- 60001 - 70000
- 70001 - 80000
- 80001 - 90000
- 90001 - 100000
- 100001 - 110000
- 110001 - 120000
- 120001 - 130000
- 130001 - 140000
- 140001 - 150000
- 150001 - 160000
- 160001 - 170000
- 170001 - 180000
- 180001 - 190000
- 190001 - 200000
- 200001 - 210000
- 210001 - 220000
- 220001 - 230000
- 230001 - 240000
- 240001 - 250000
- 250001 - 260000
- 260001 - 270000
- 270001 - 280000
- 280001 - 290000
- 290001 - 300000
- 300001 - 310000
- 310001 - 320000



Living up to our name

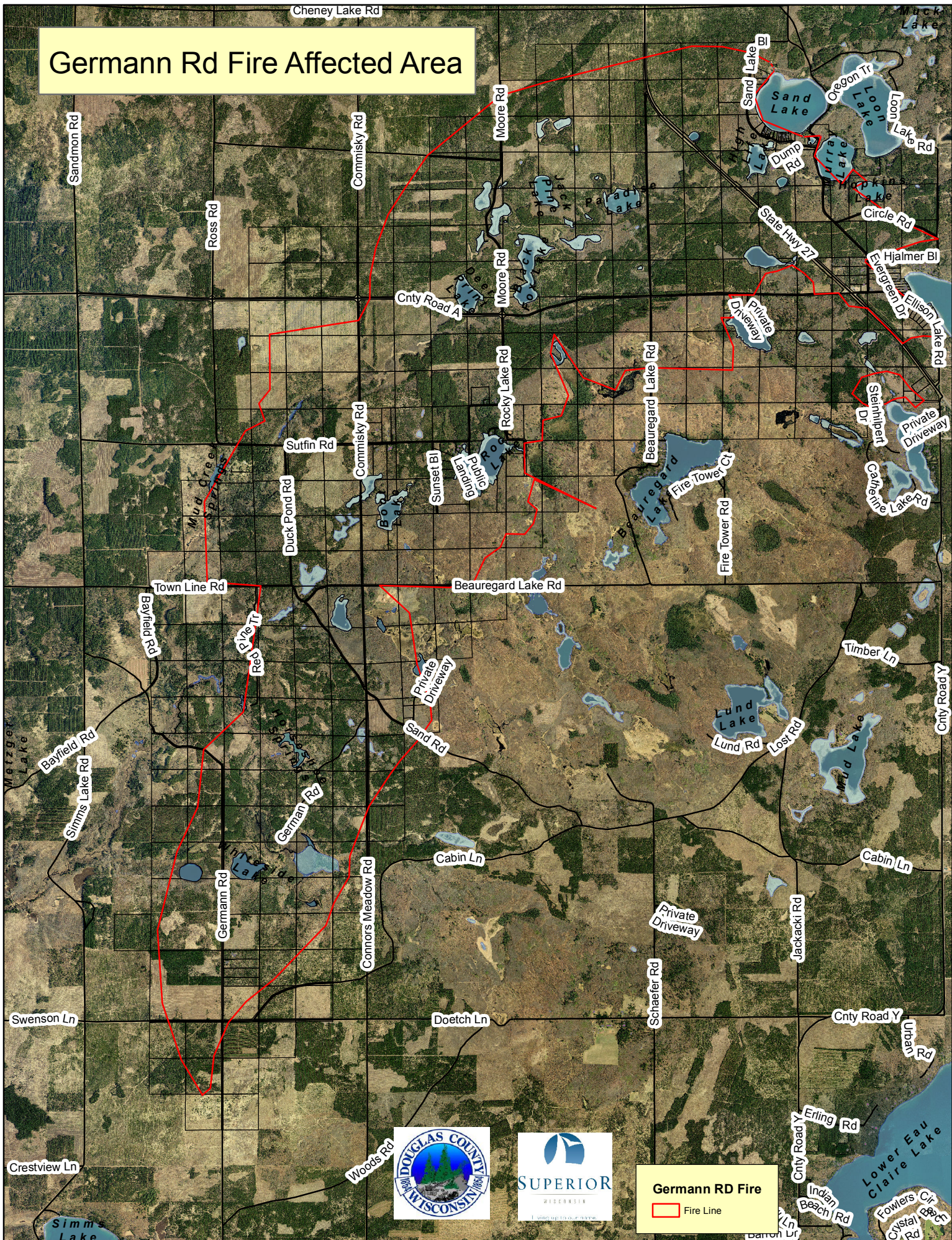
# Germann Rd Fire Affected Area



**Germann RD Fire**  
Fire Line

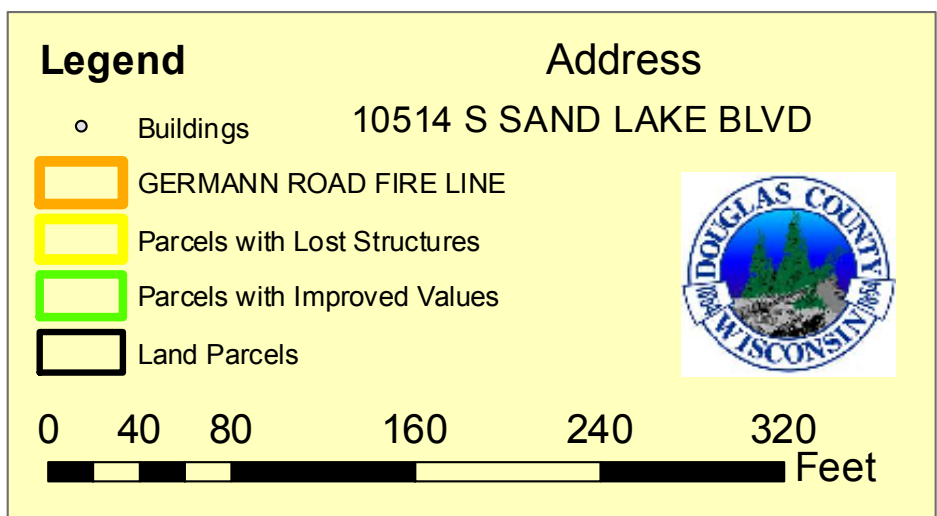
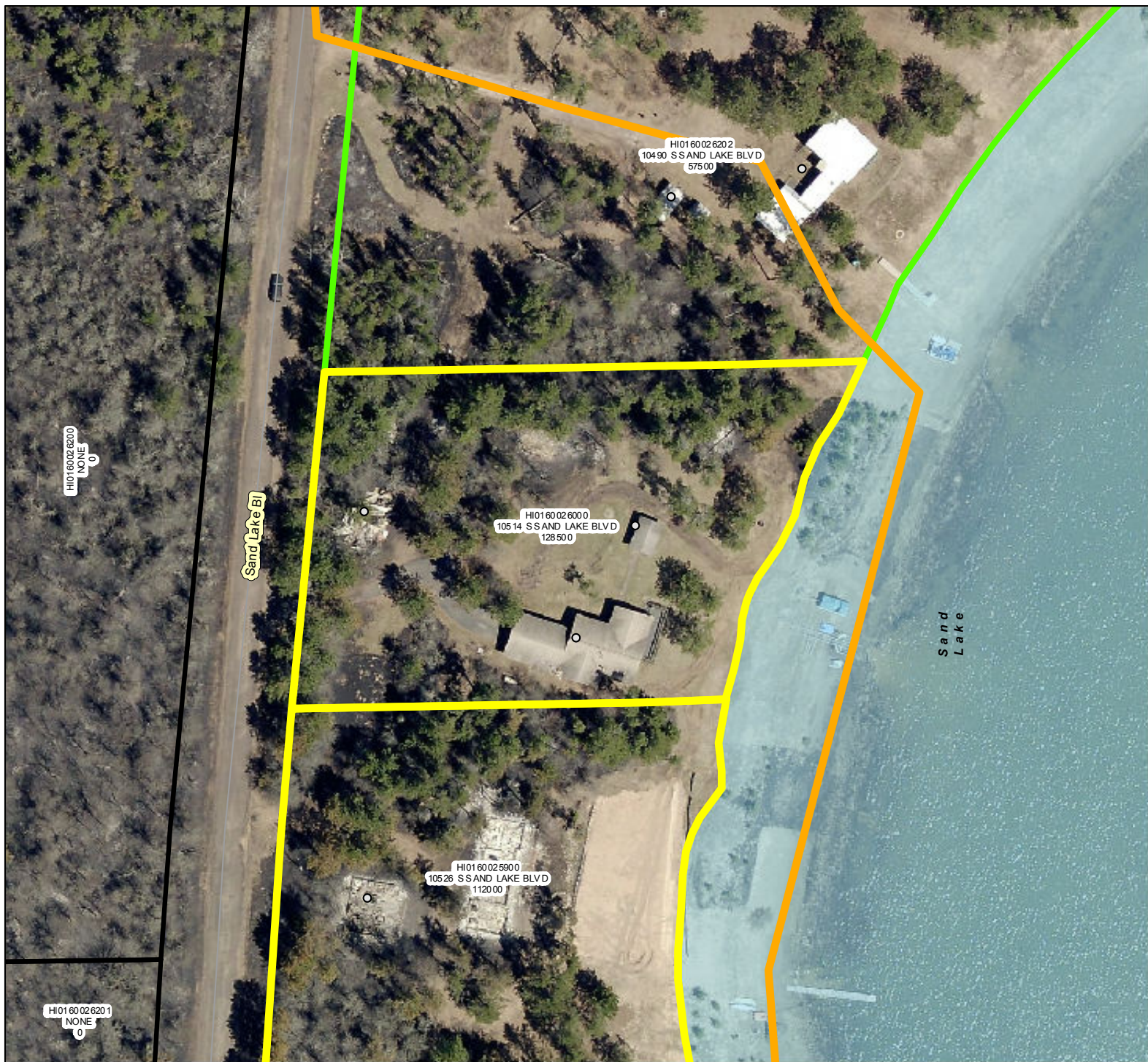


# Germann Rd Fire Affected Area

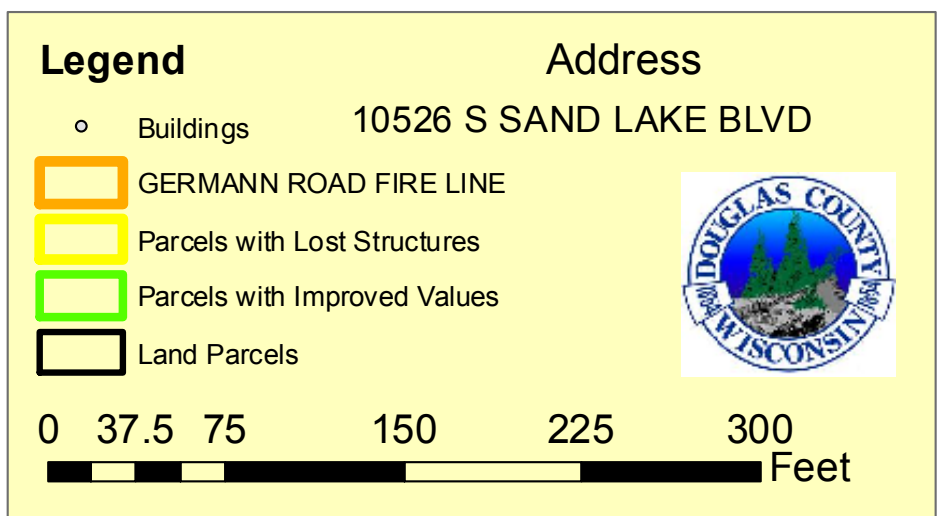
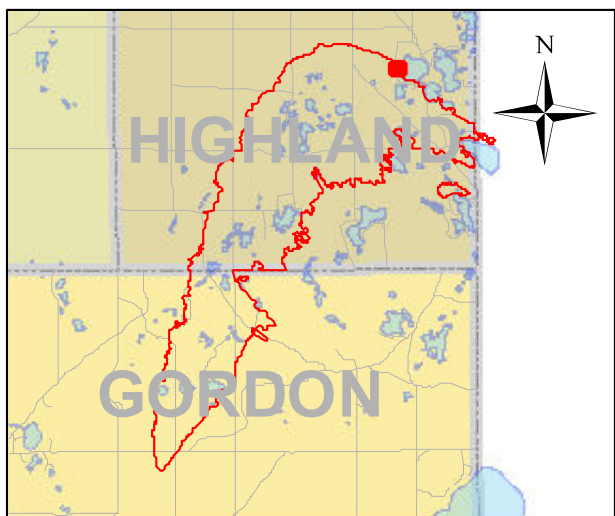
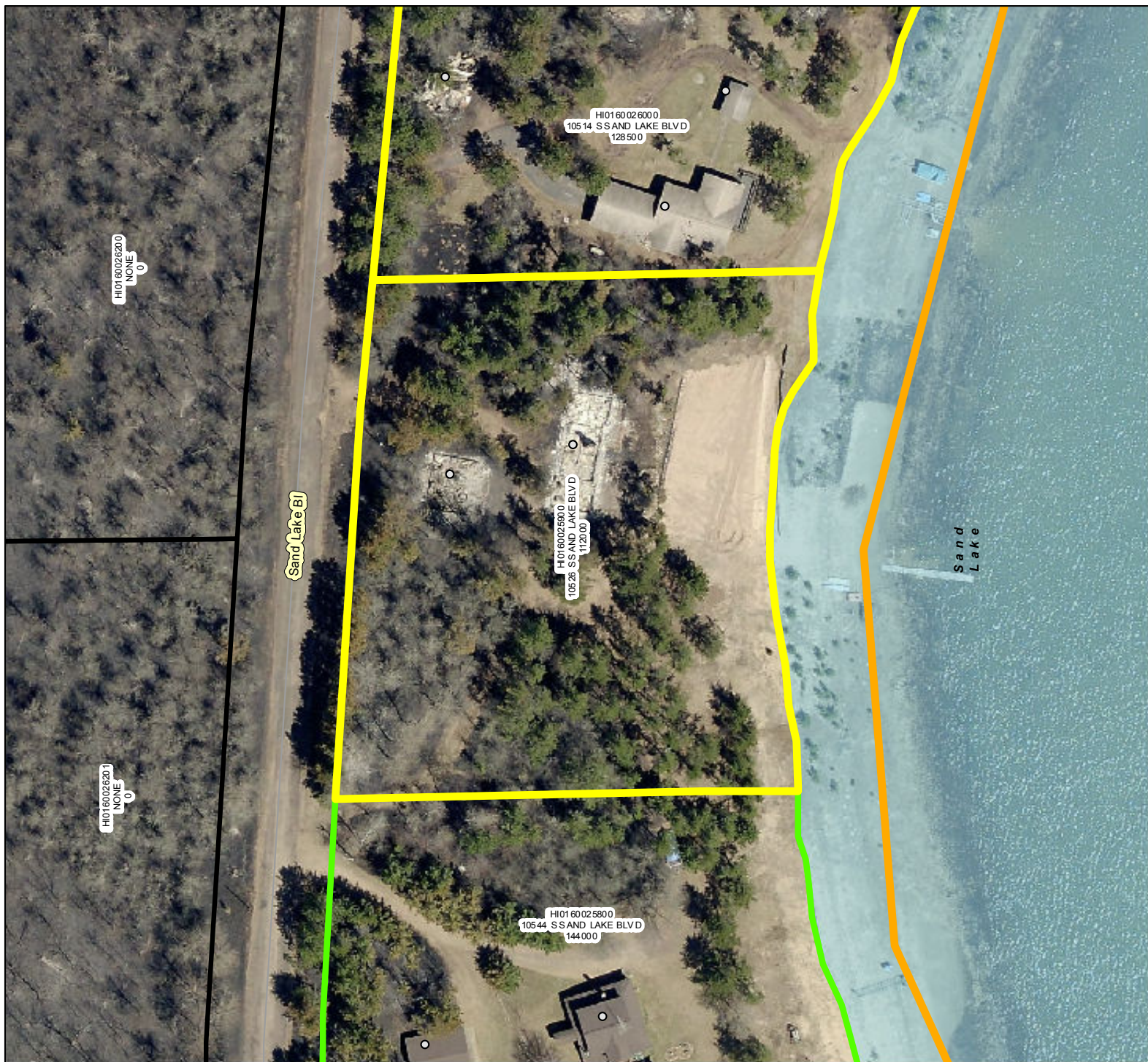


**Germann RD Fire**  
Fire Line

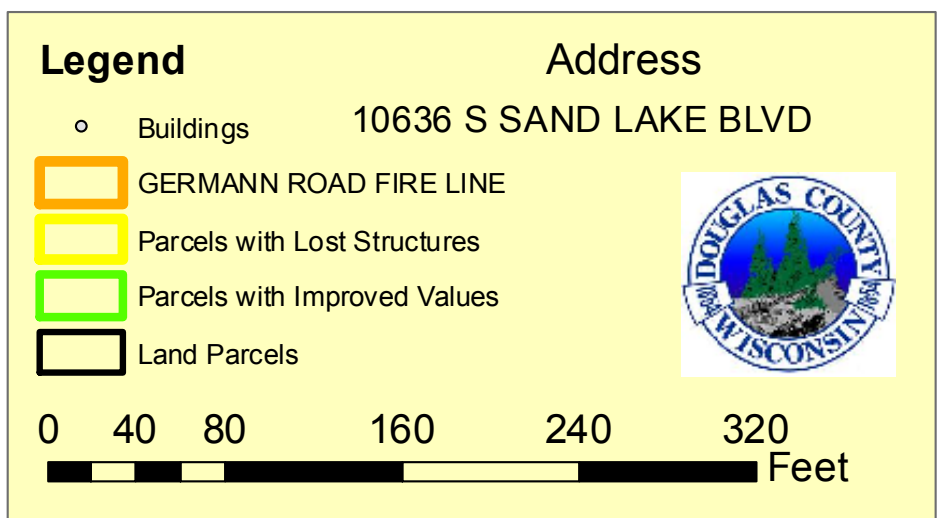
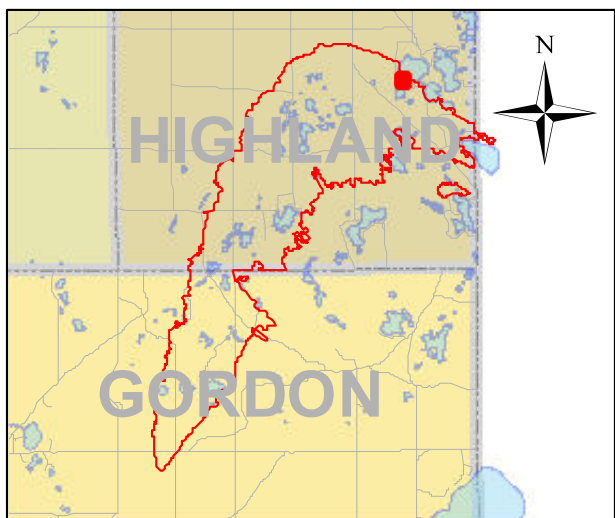




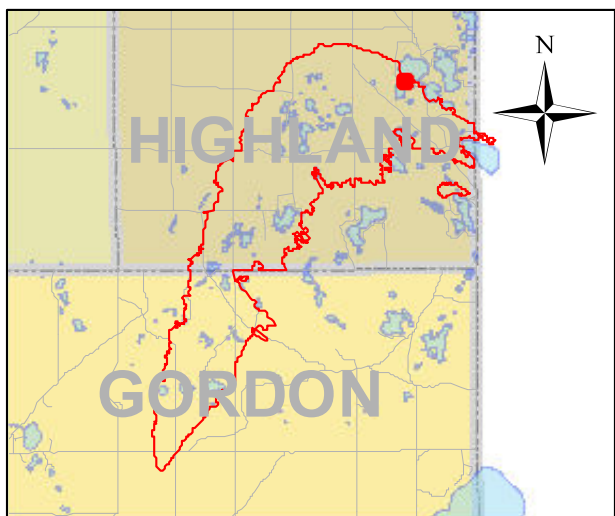
















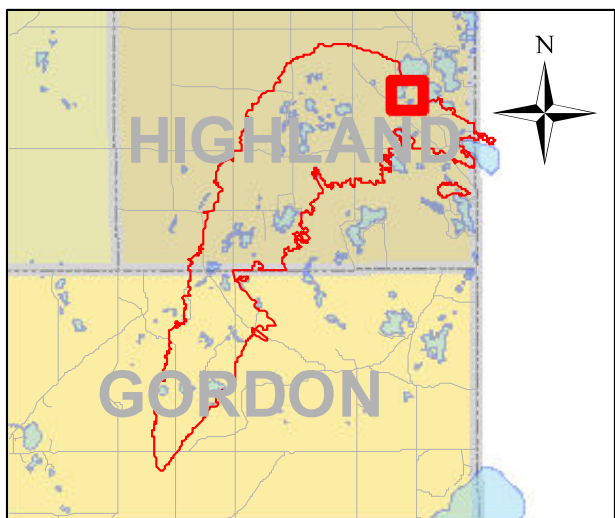
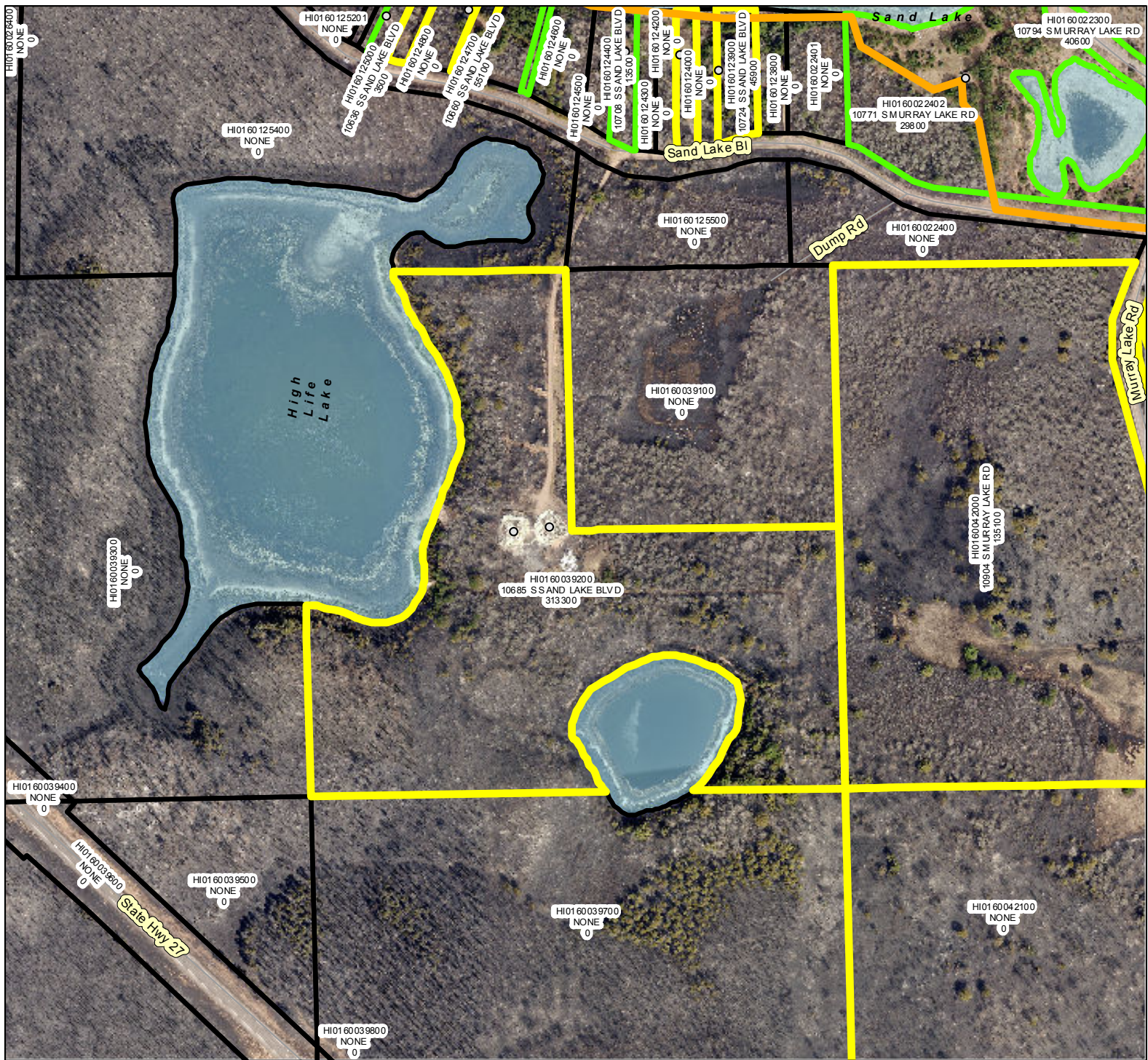


Legend		Address
○	Buildings	10660 S SAND LAKE BLVD
	GERMANN ROAD FIRE LINE	
	Parcels with Lost Structures	
	Parcels with Improved Values	
	Land Parcels	




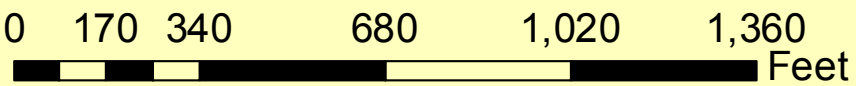
0   30   60   120   180   240  
 Feet



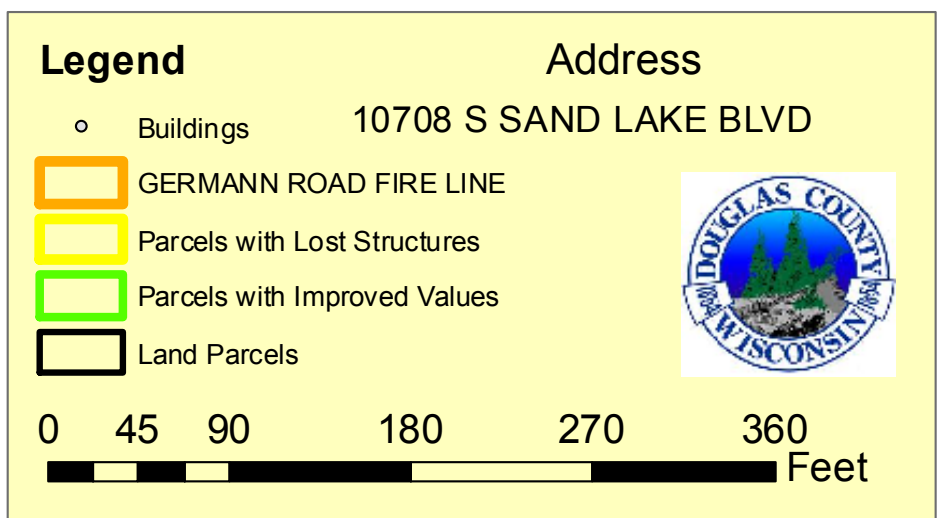
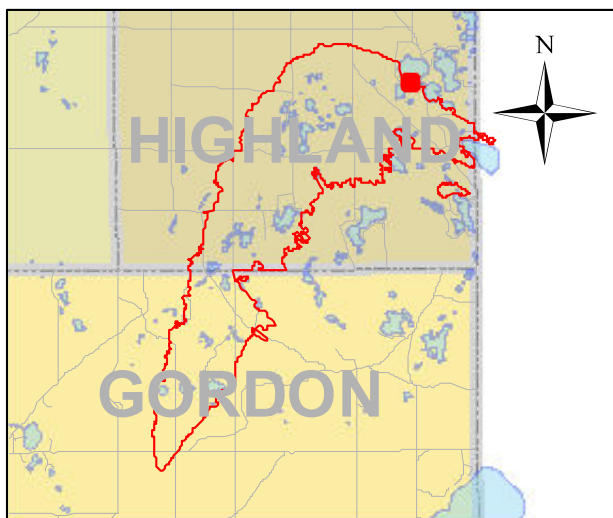


<b>Legend</b>		<b>Address</b>
○	Buildings	10685 S SAND LAKE BLVD
	GERMANN ROAD FIRE LINE	
	Parcels with Lost Structures	
	Parcels with Improved Values	
	Land Parcels	














**Legend**

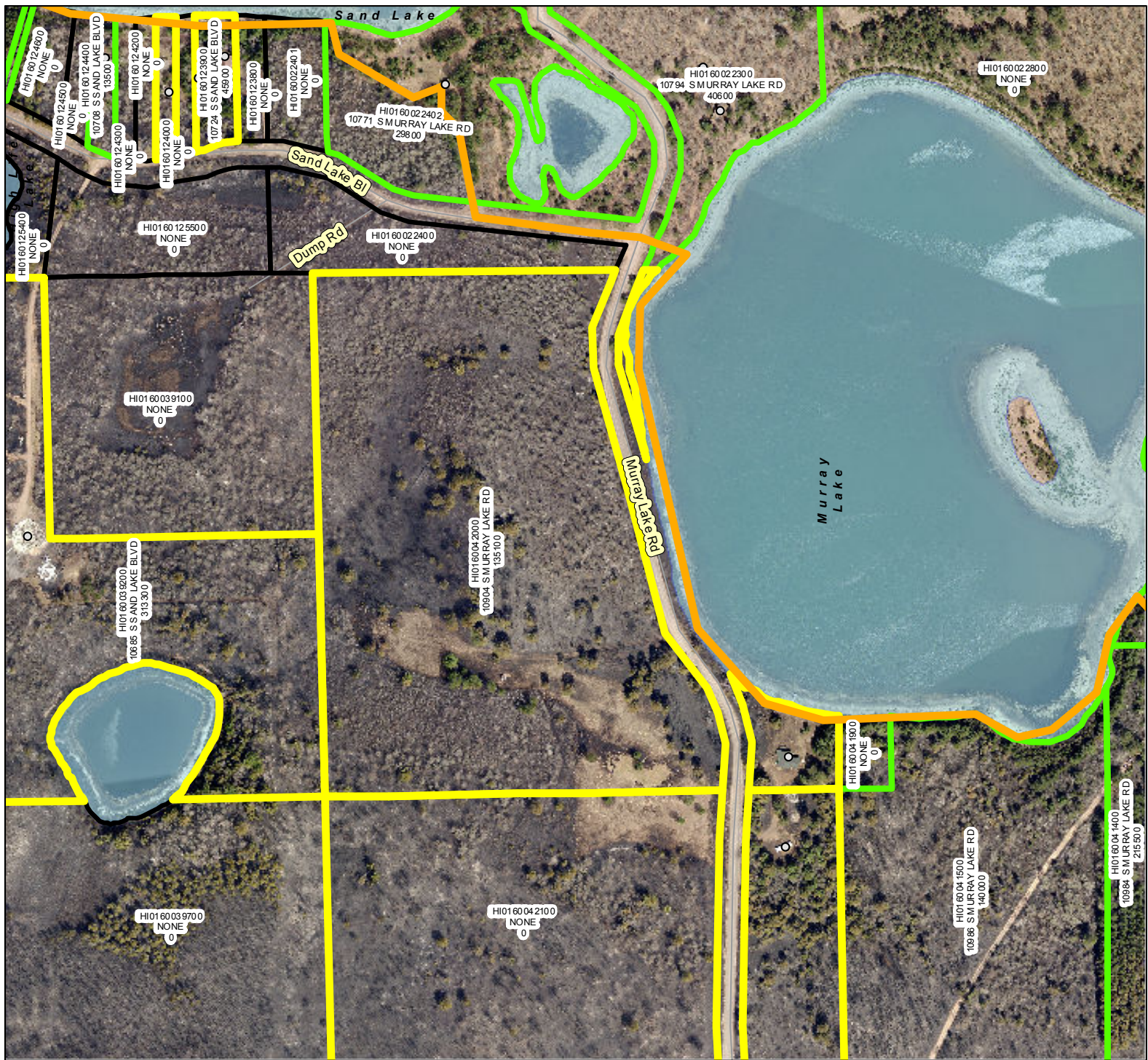
- Buildings
- GERMANN ROAD FIRE LINE
- Parcels with Lost Structures
- Parcels with Improved Values
- Land Parcels

**Address**  
10724 S SAND LAKE BLVD



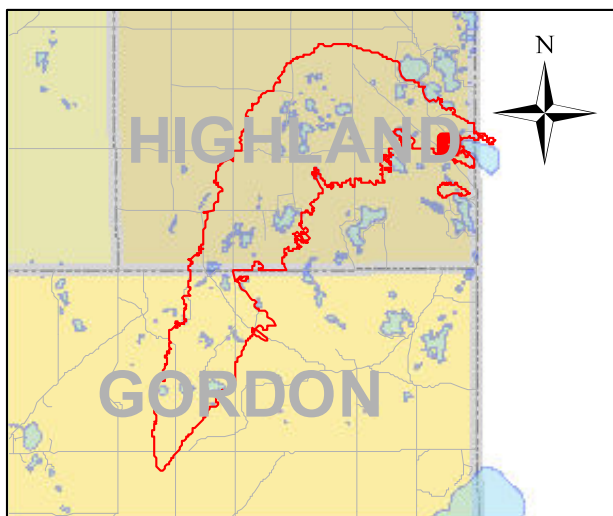
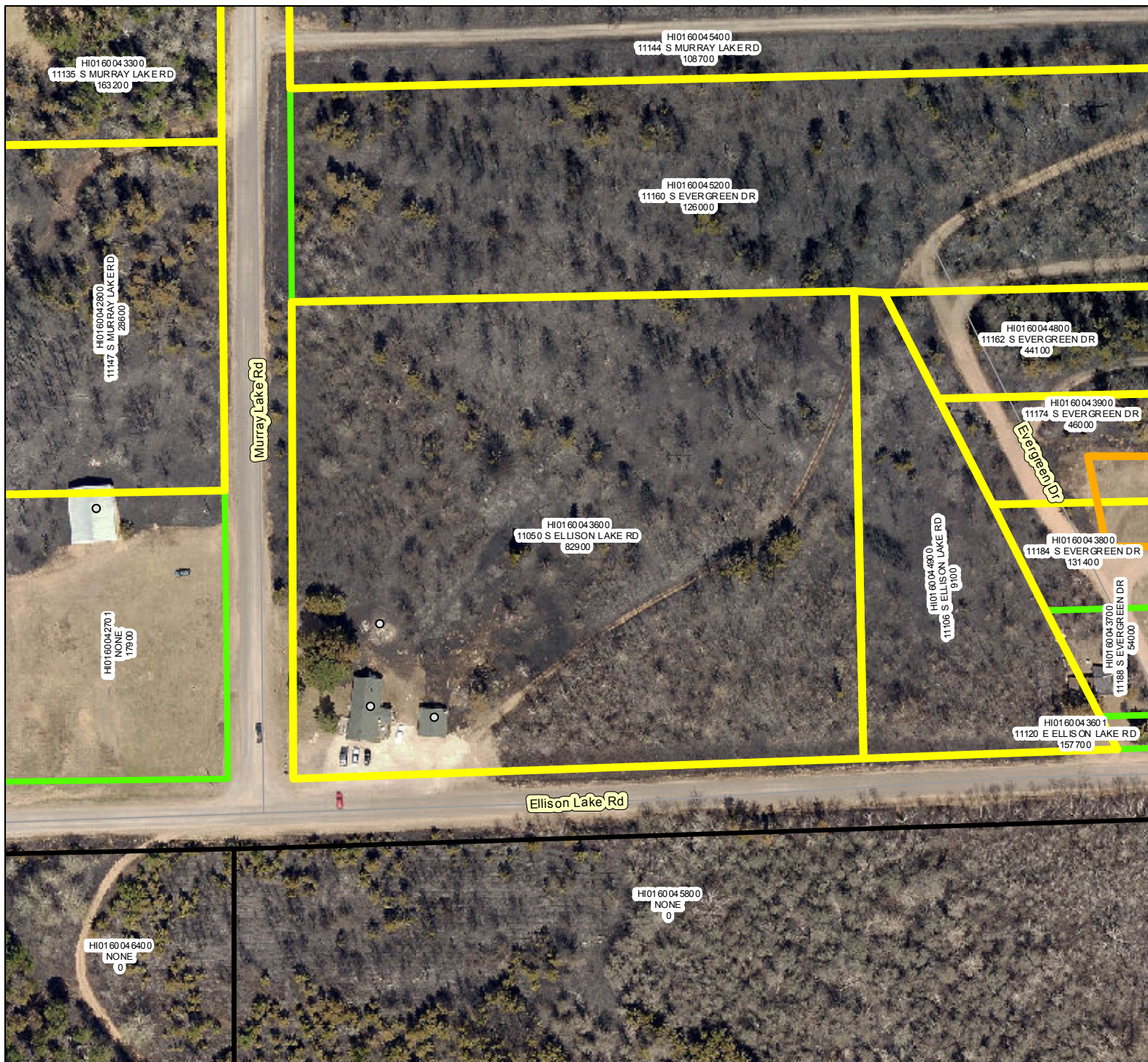
0 40 80 160 240 320 Feet






<b>Legend</b>		<b>Address</b>	
○	Buildings	10904 S MURRAY LAKE RD	
	GERMANN ROAD FIRE LINE		
	Parcels with Lost Structures		
	Parcels with Improved Values		
	Land Parcels		






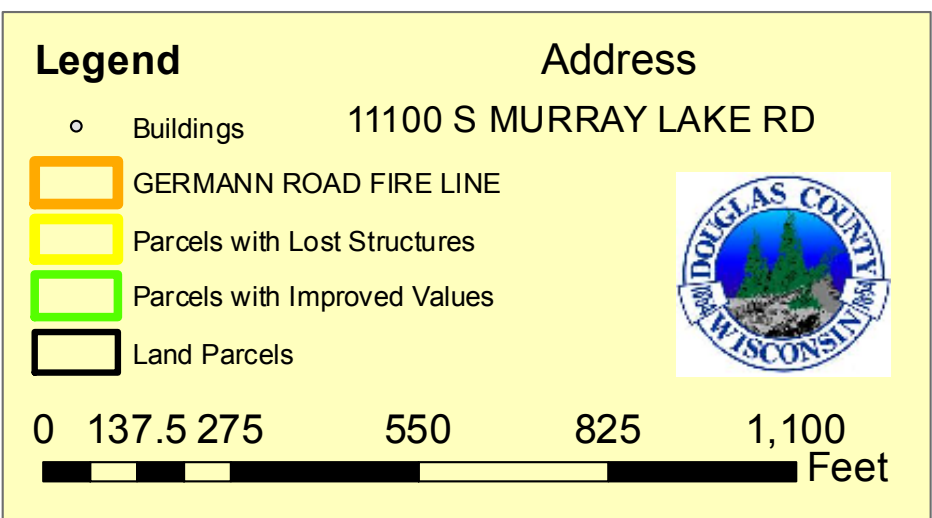
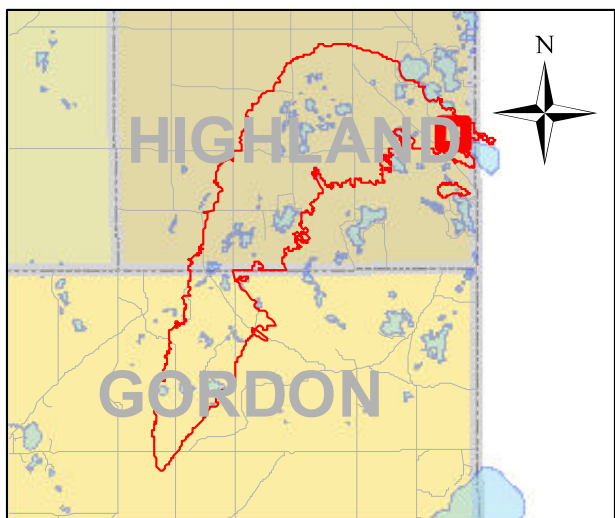
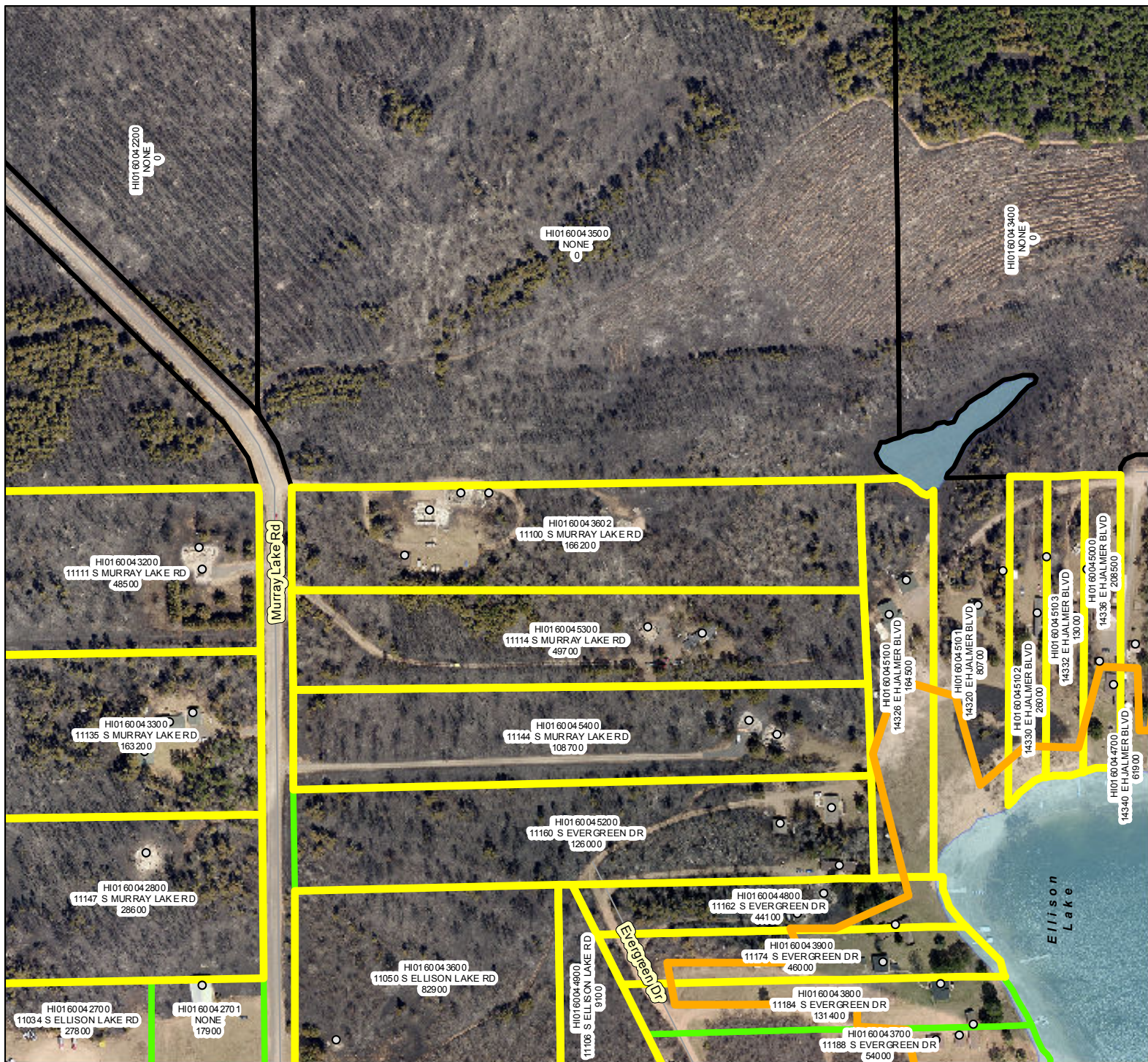
Legend		Address
○	Buildings	11050 S ELLISON LAKE RD
	GERMANN ROAD FIRE LINE	
	Parcels with Lost Structures	
	Parcels with Improved Values	
	Land Parcels	



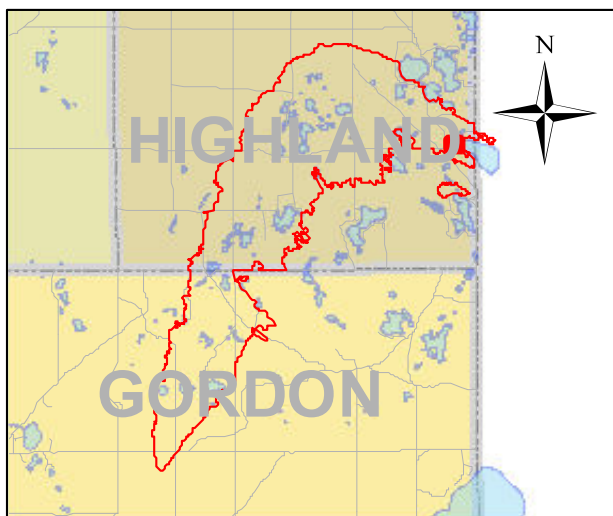
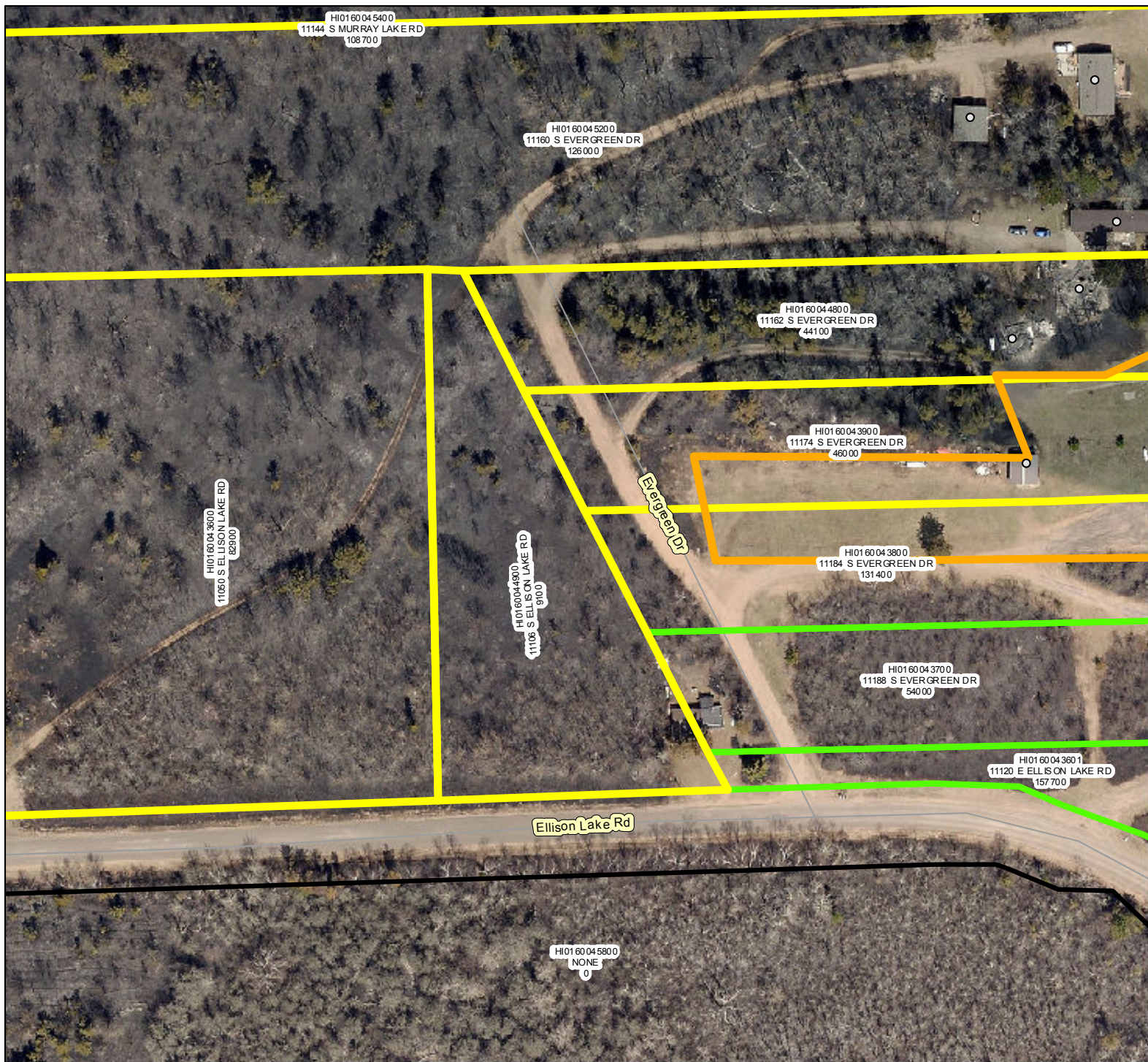
0 62.5 125 250 375 500 Feet



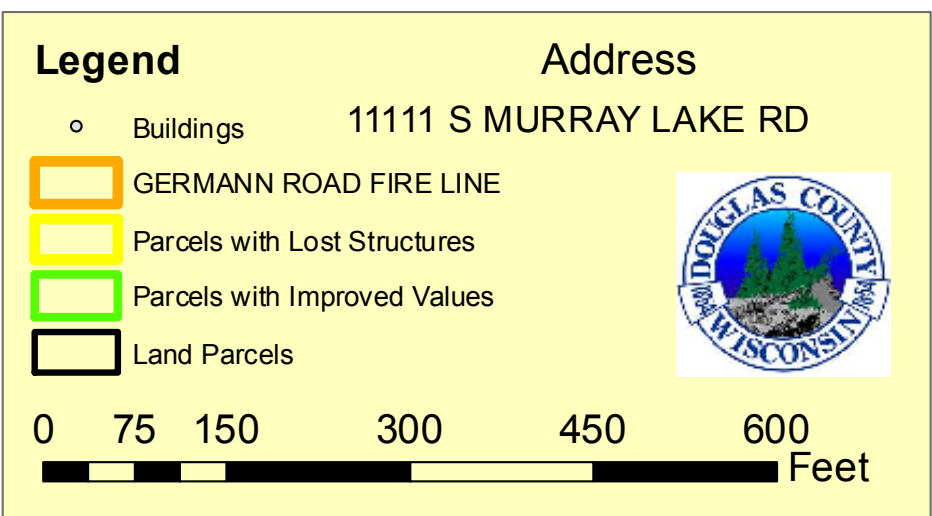
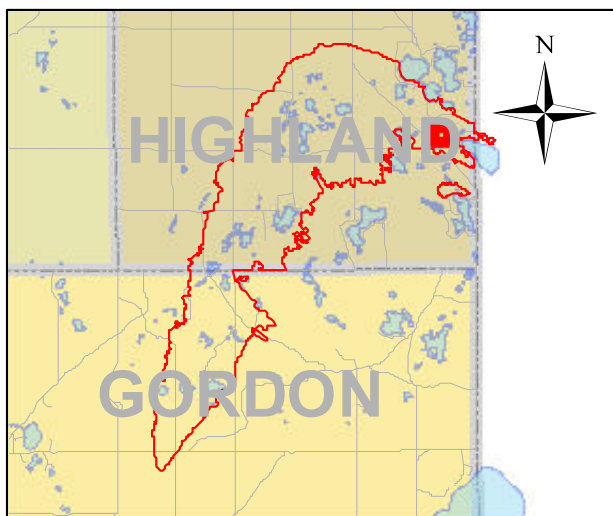
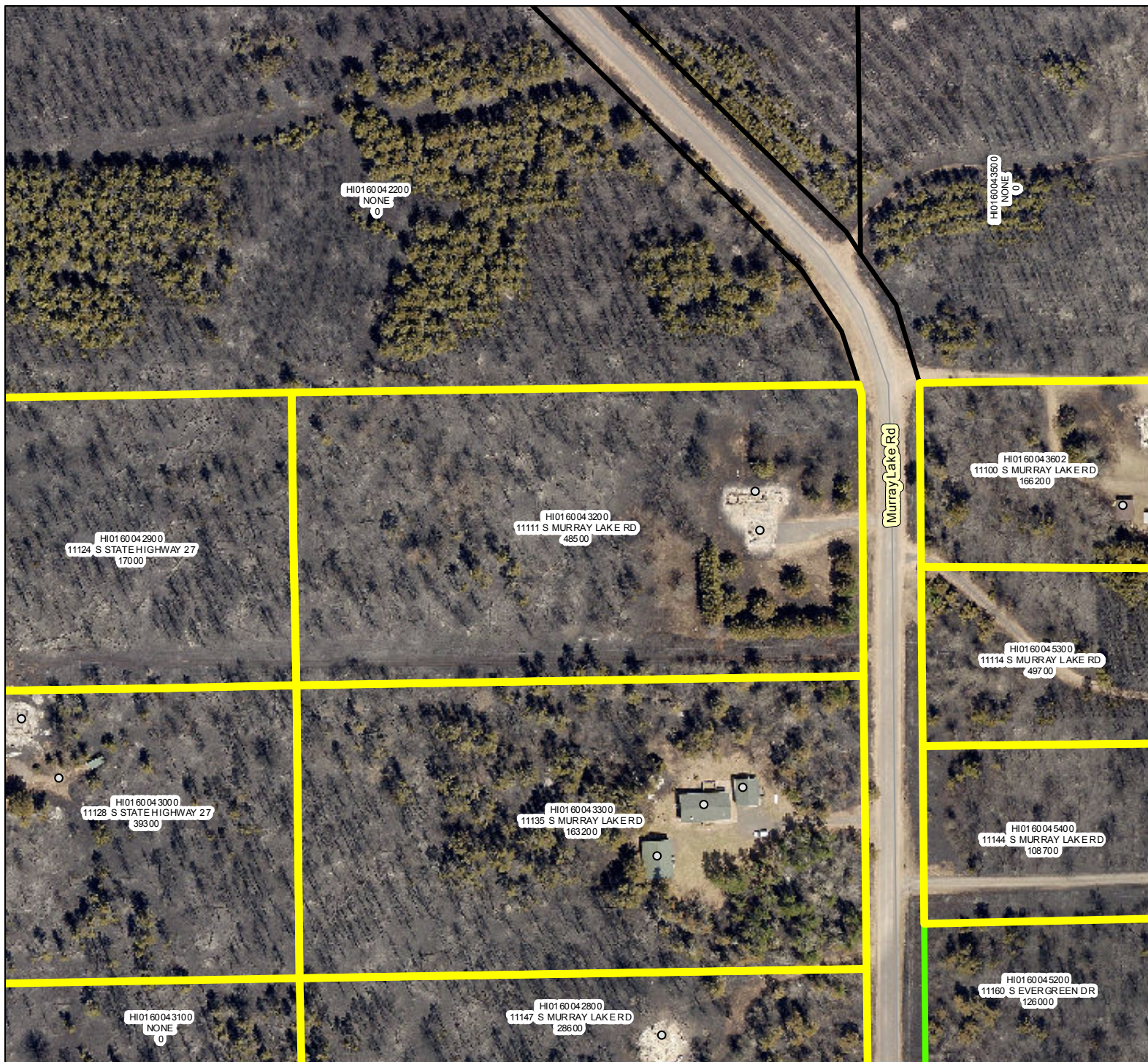




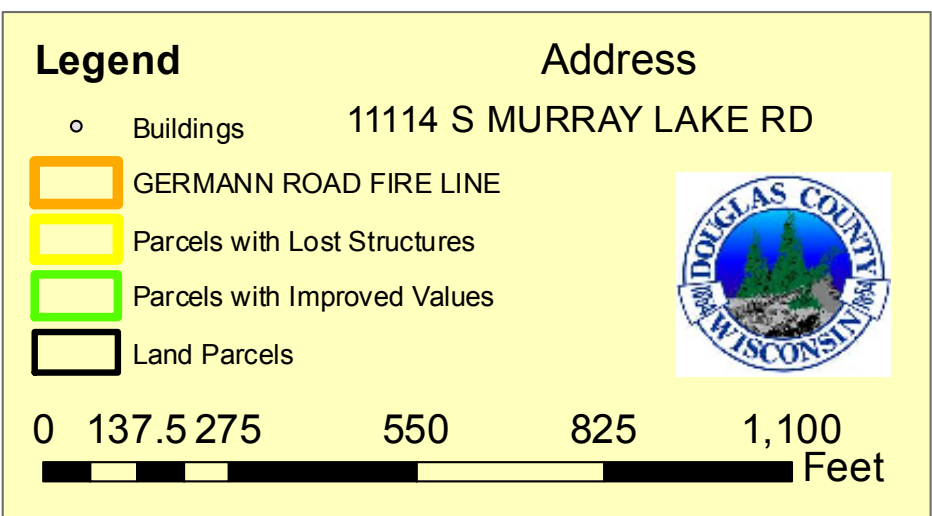
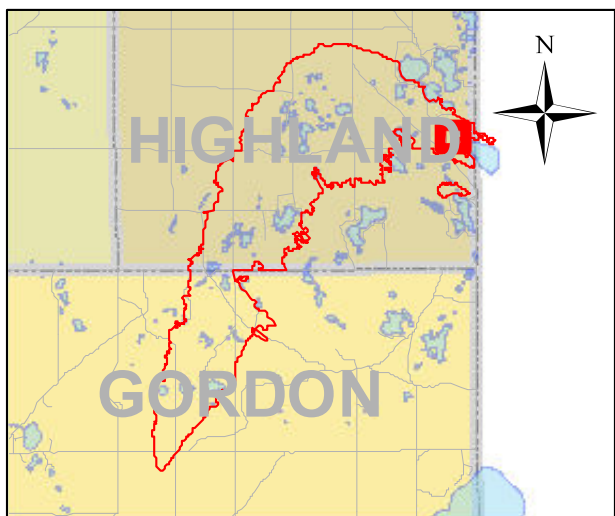
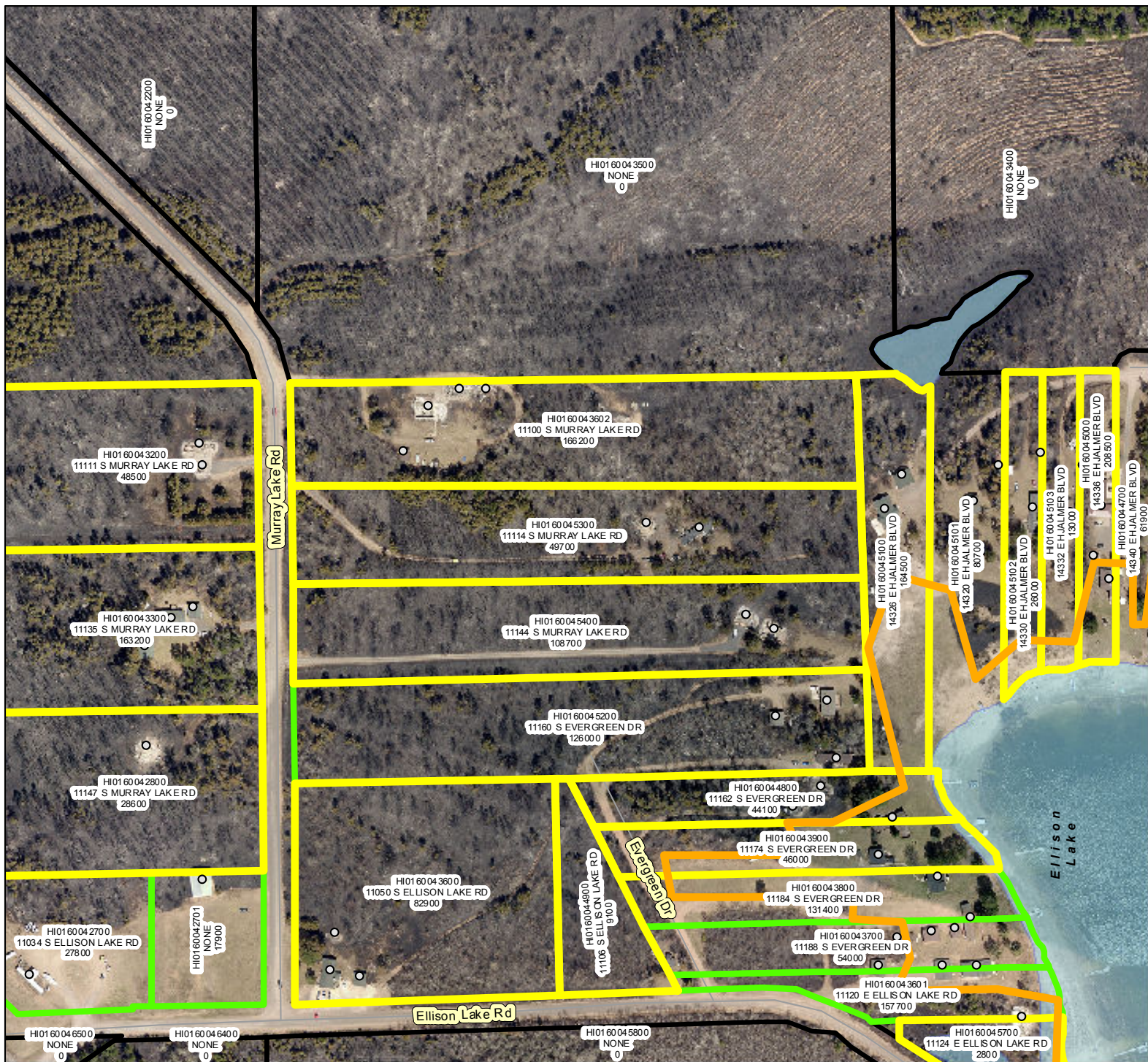




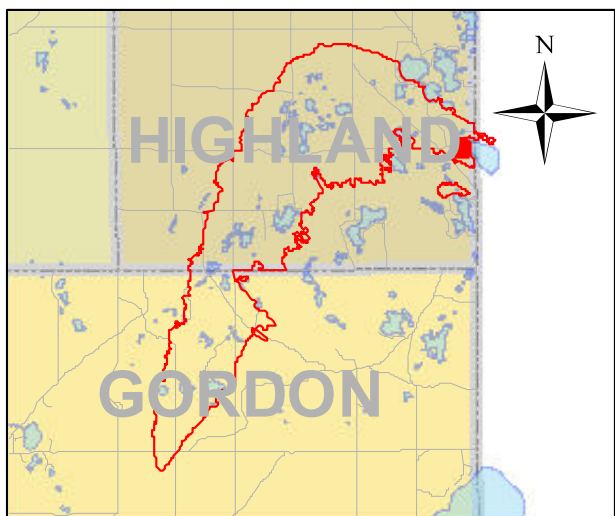




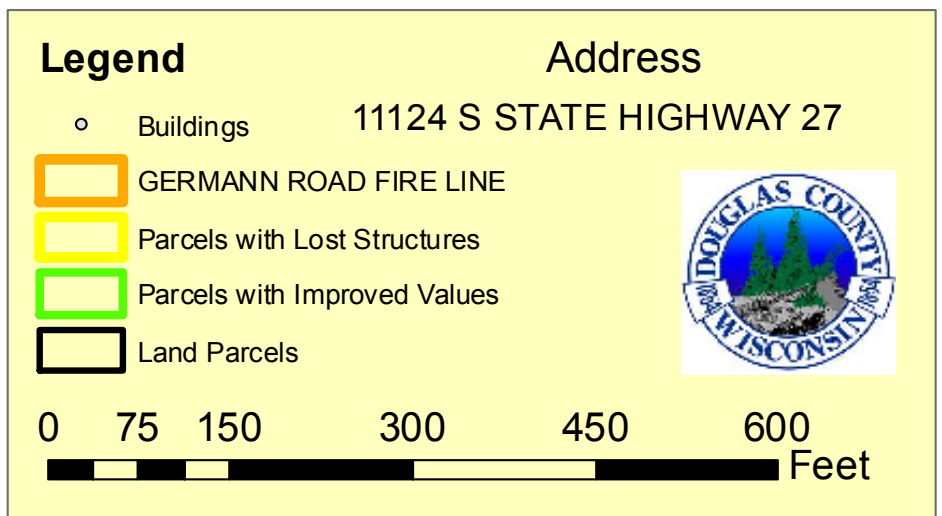
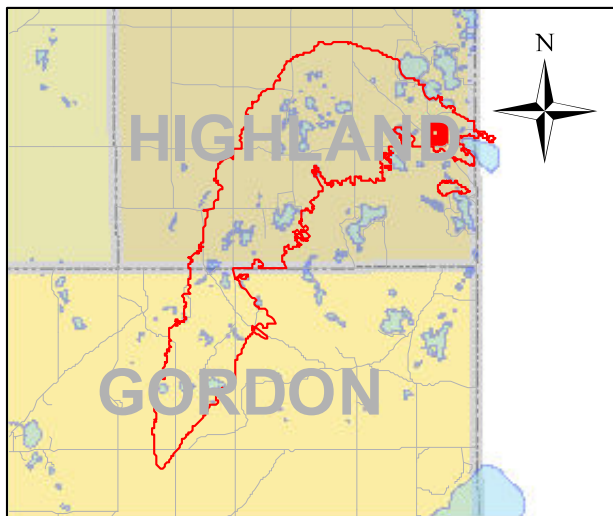
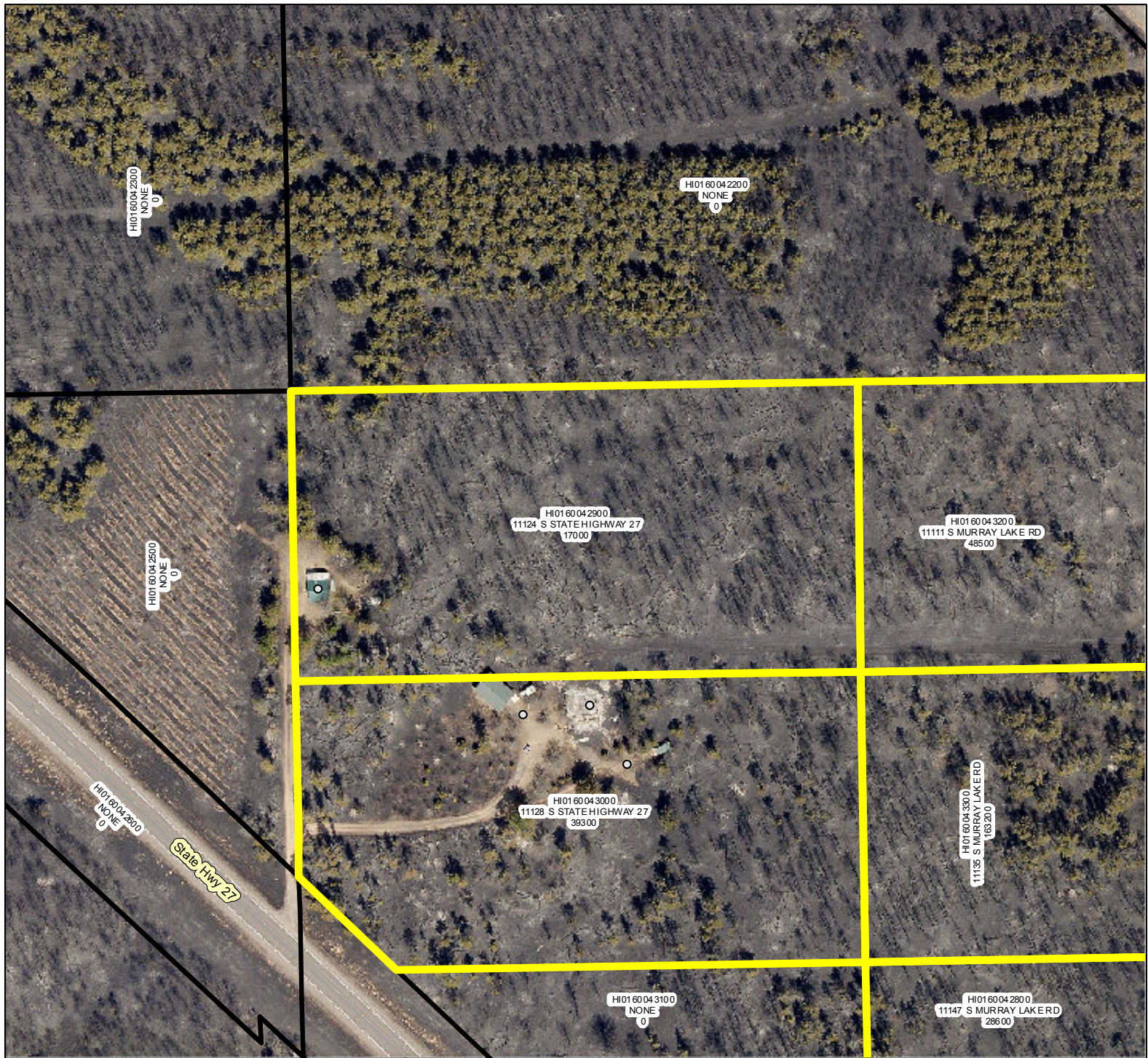




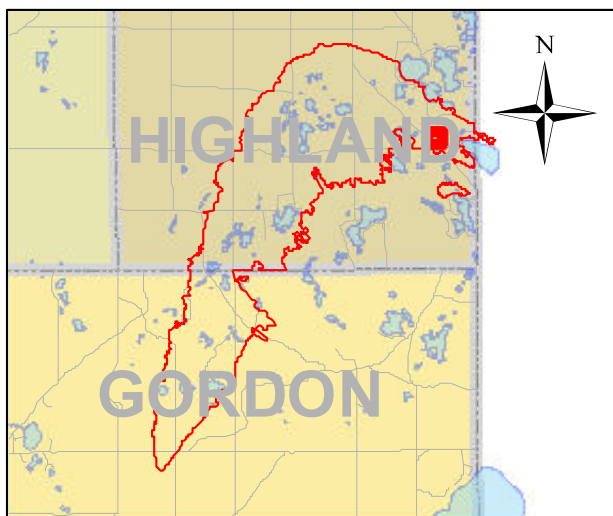
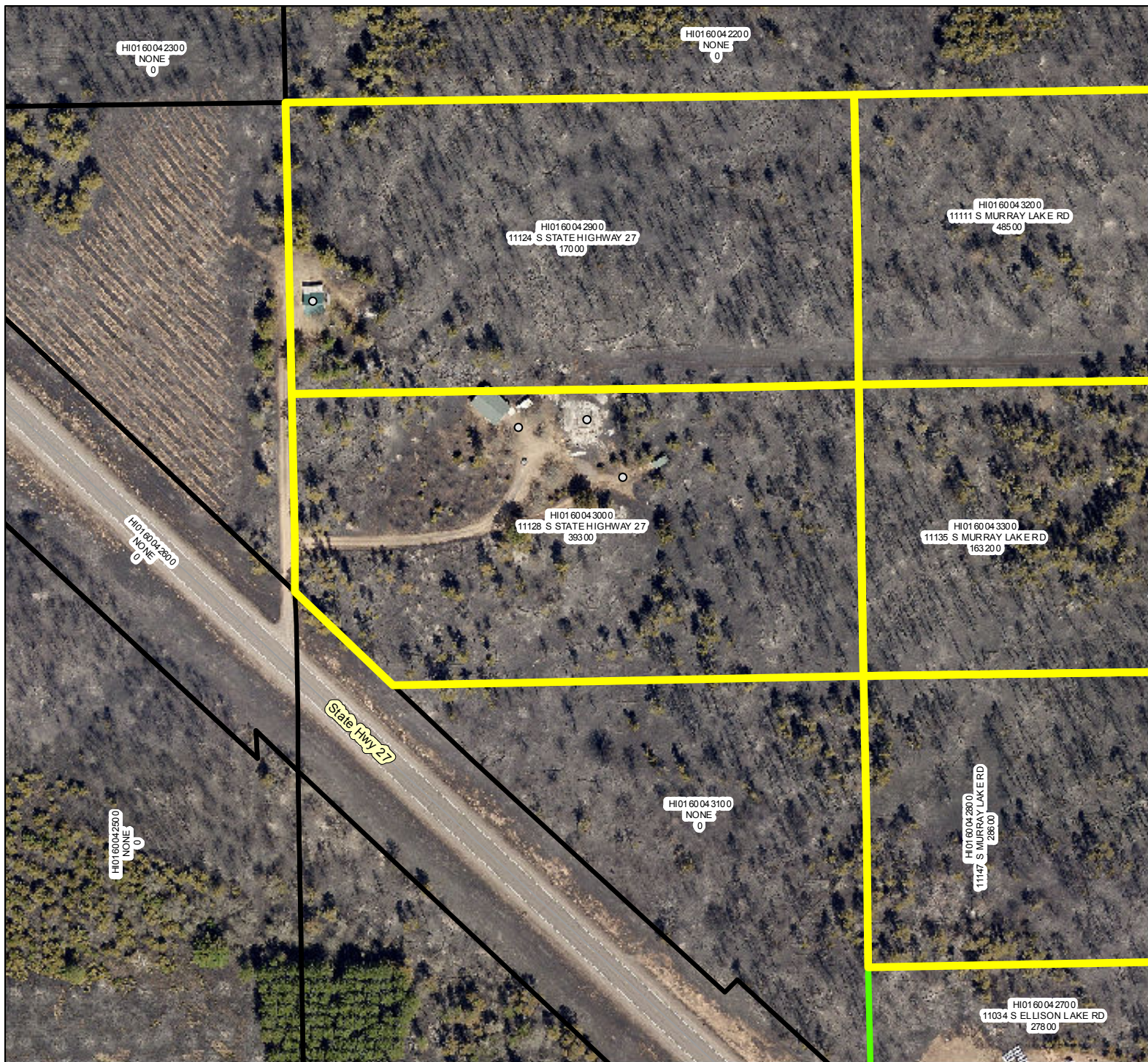










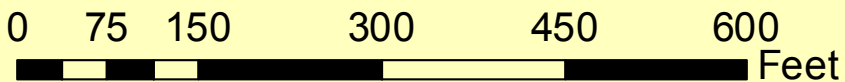


### Legend

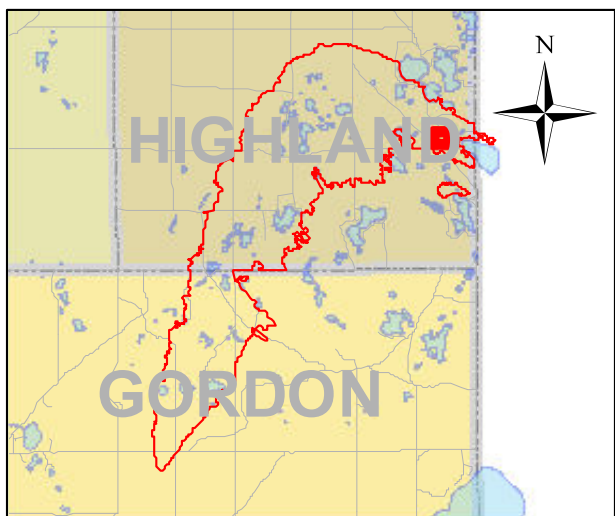
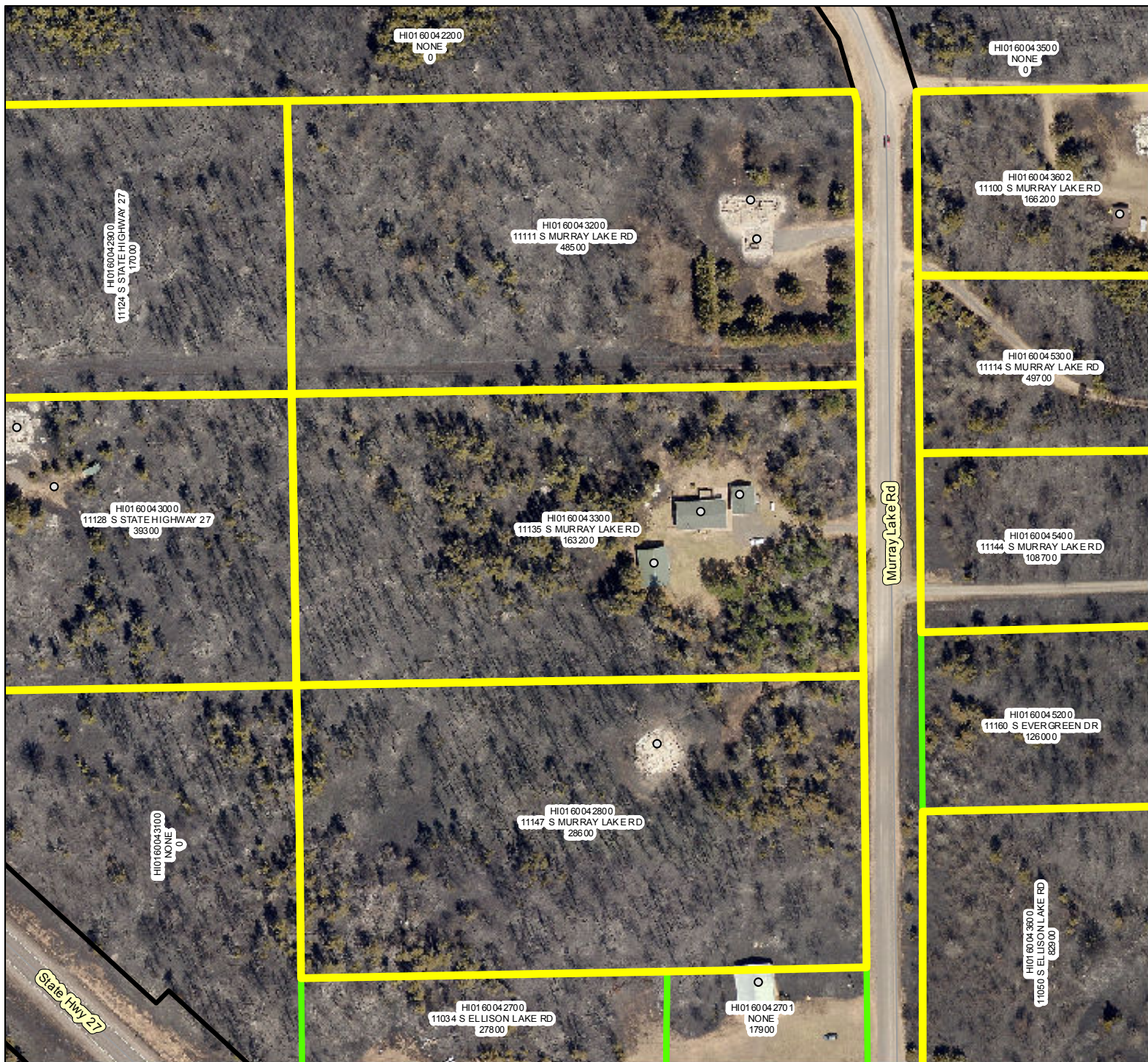
- Buildings
- GERMANN ROAD FIRE LINE
- Parcels with Lost Structures
- Parcels with Improved Values
- Land Parcels

### Address

11128 S STATE HIGHWAY 27





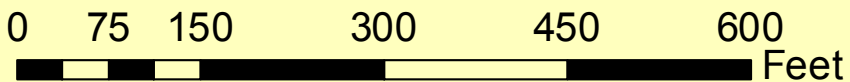


### Legend

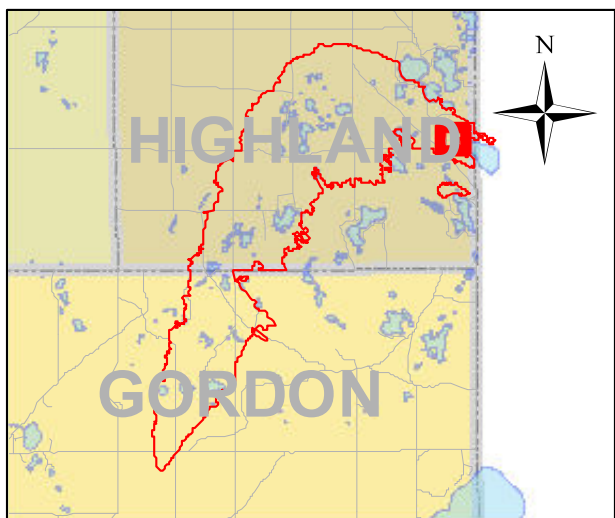
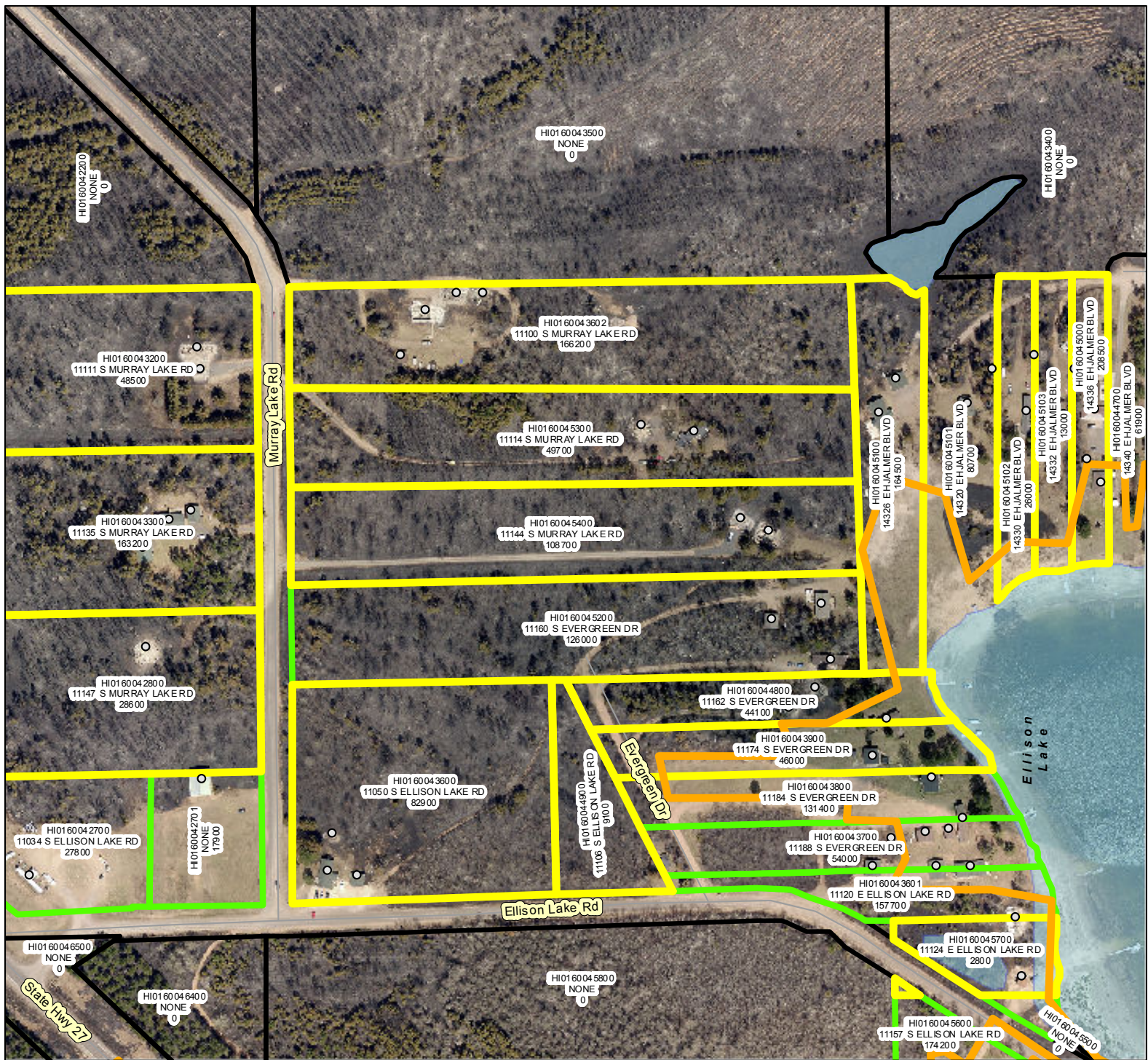
- Buildings
- GERMANN ROAD FIRE LINE
- Parcels with Lost Structures
- Parcels with Improved Values
- Land Parcels

### Address

11135 S MURRAY LAKE RD








**Legend**

- GERMANN ROAD FIRE LINE
- Parcels with Lost Structures
- Parcels with Improved Values
- Land Parcels

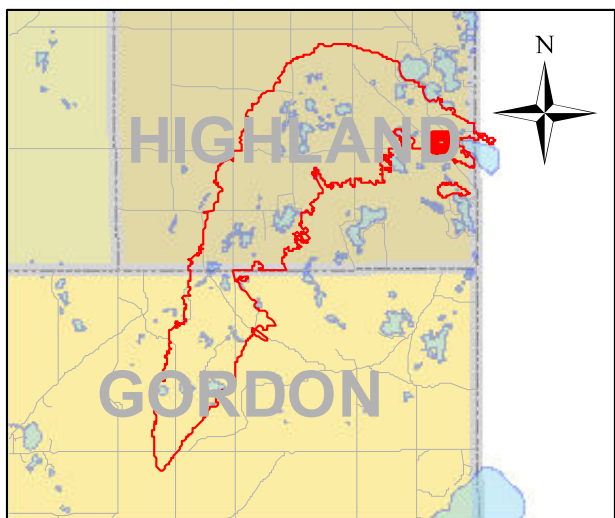
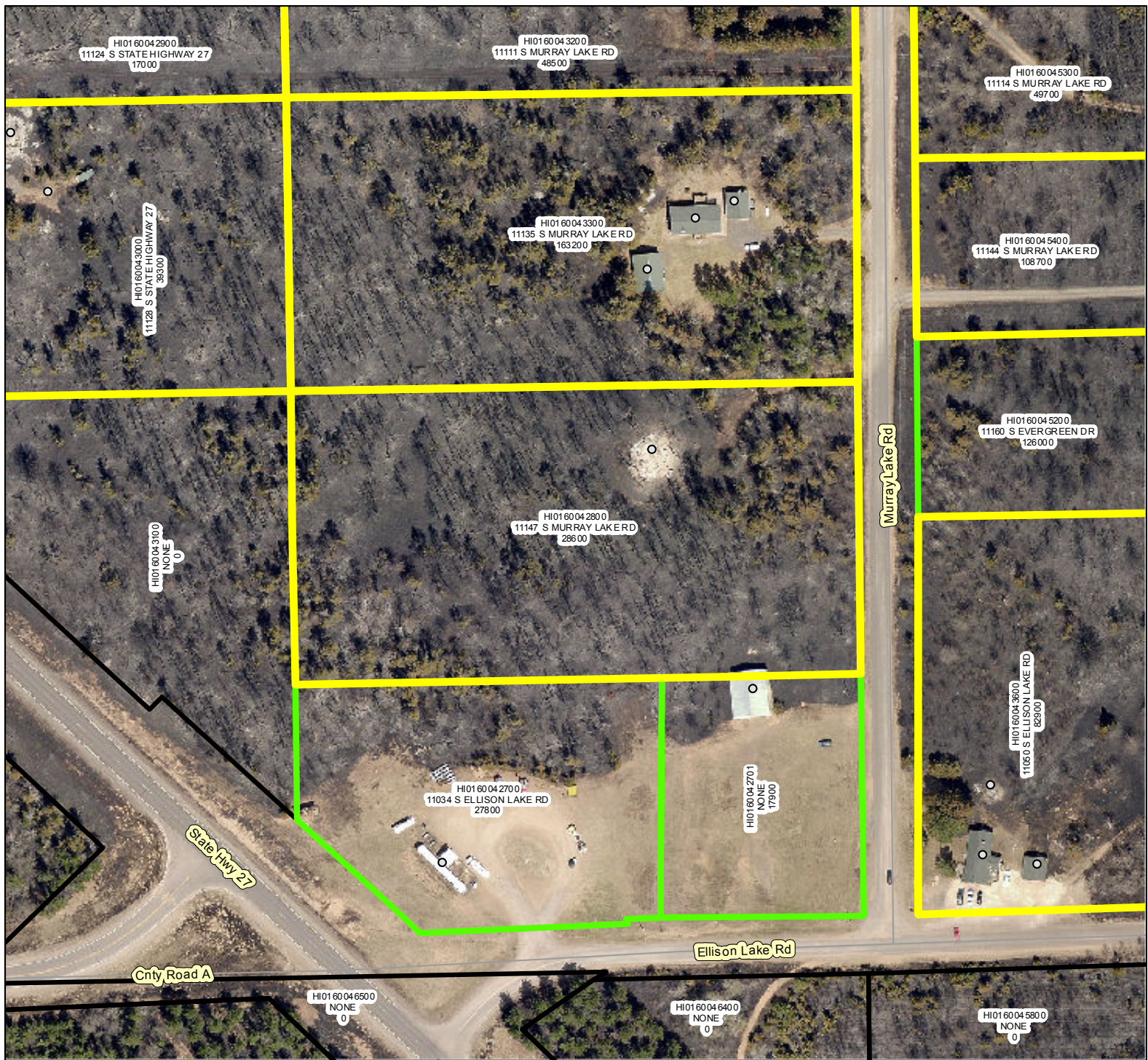
**Address**

11144 S MURRAY LAKE RD




0 137.5 275 550 825 1,100 Feet





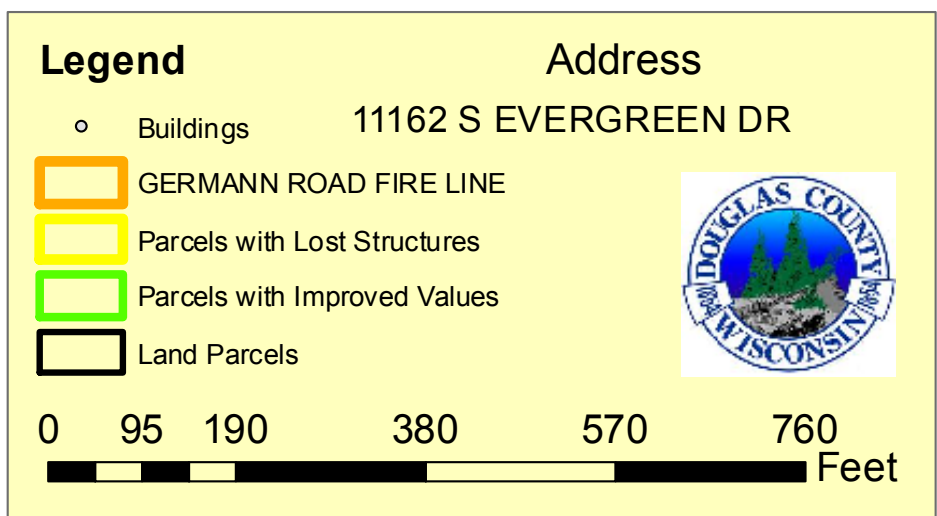
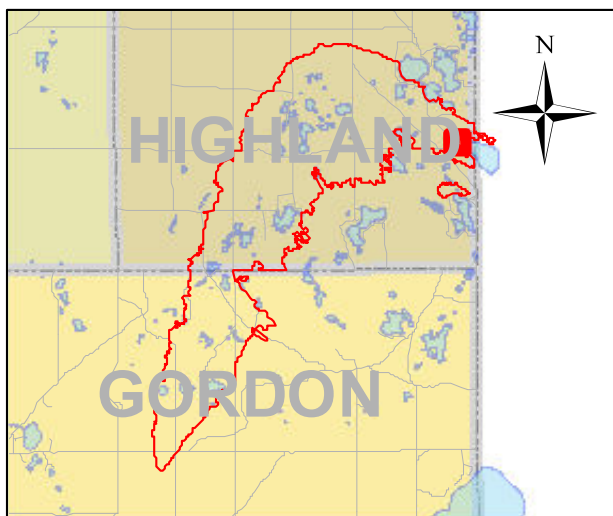
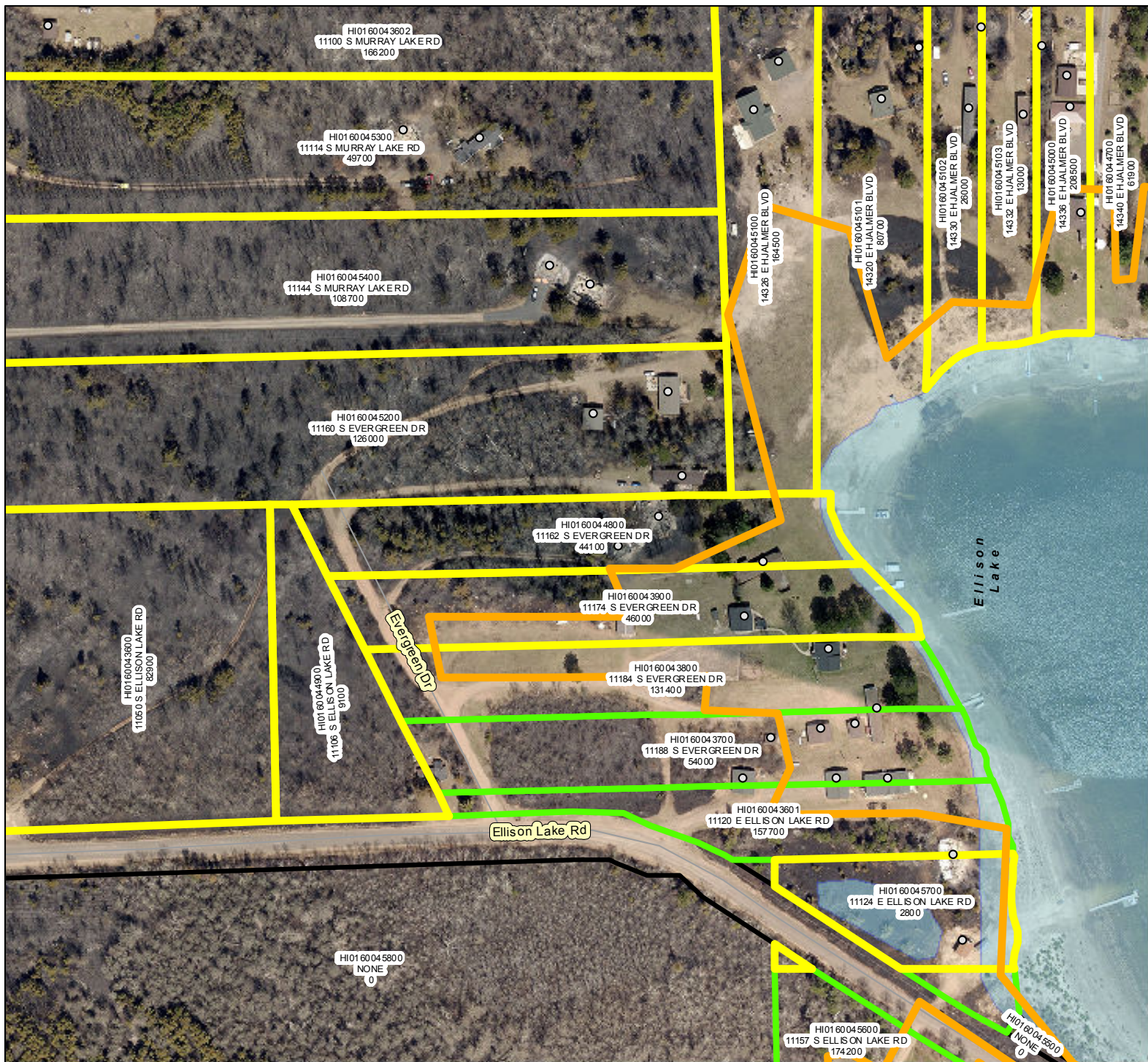
Legend		Address
○	Buildings	11147 S MURRAY LAKE RD
	GERMANN ROAD FIRE LINE	
	Parcels with Lost Structures	
	Parcels with Improved Values	
	Land Parcels	



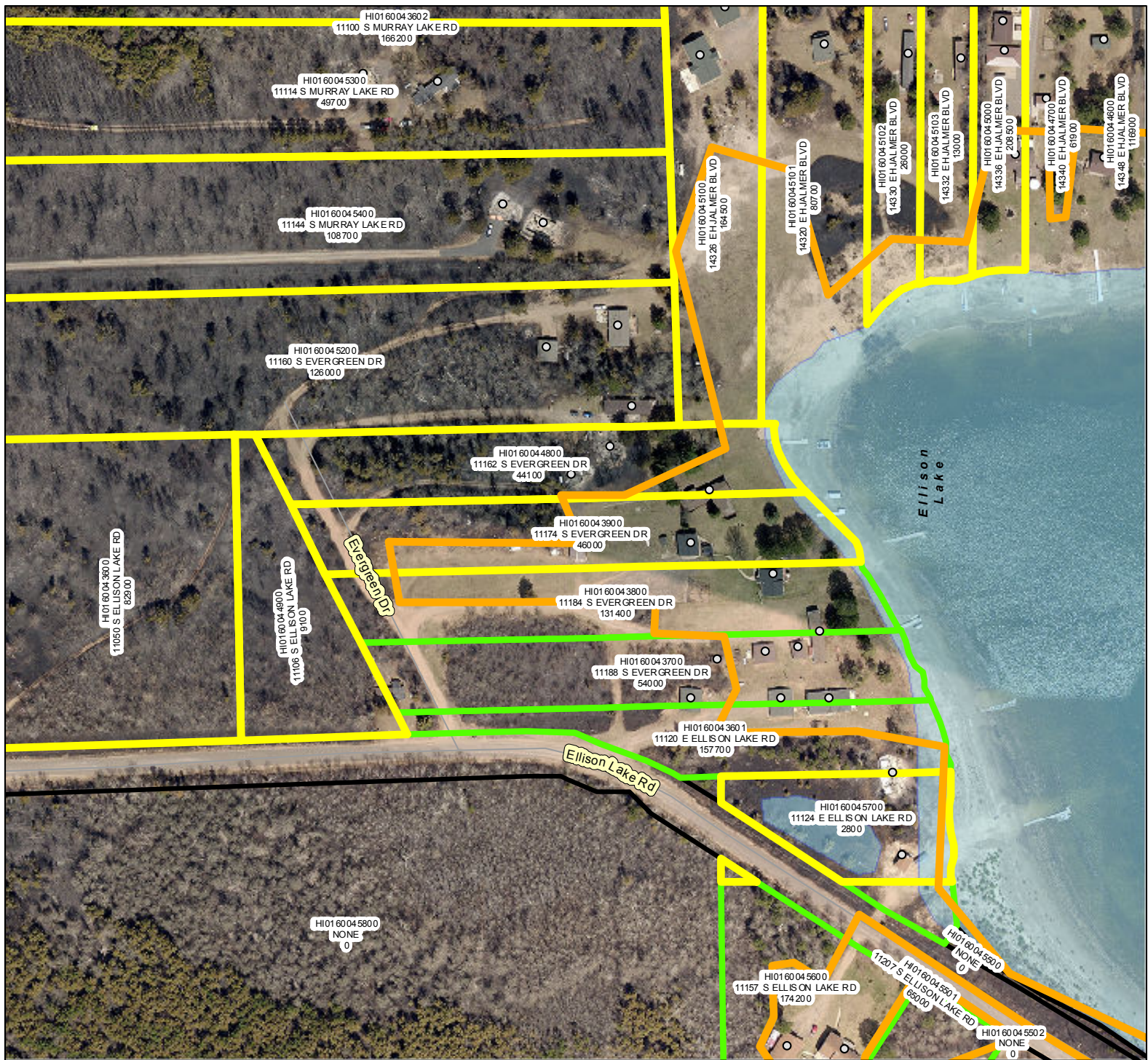
0    75    150    300    450    600

————— Feet







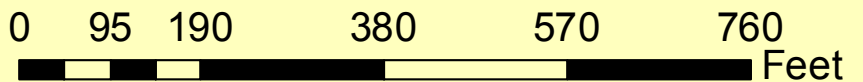


### Legend

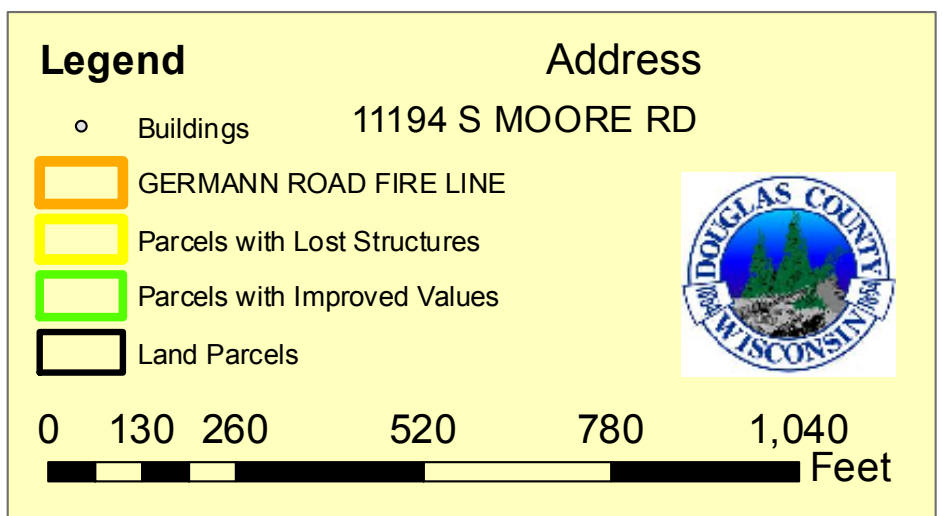
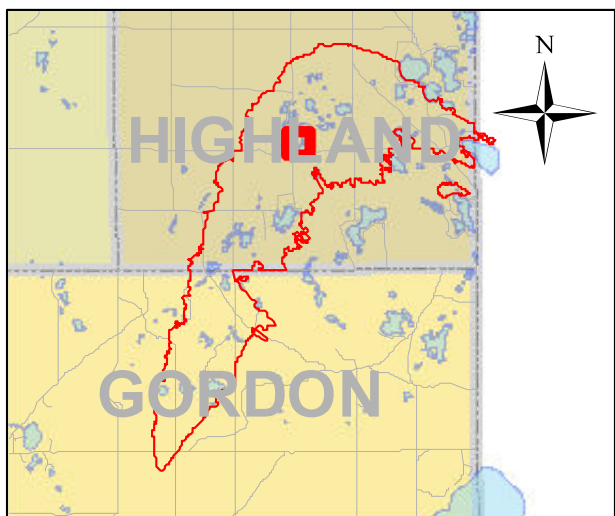
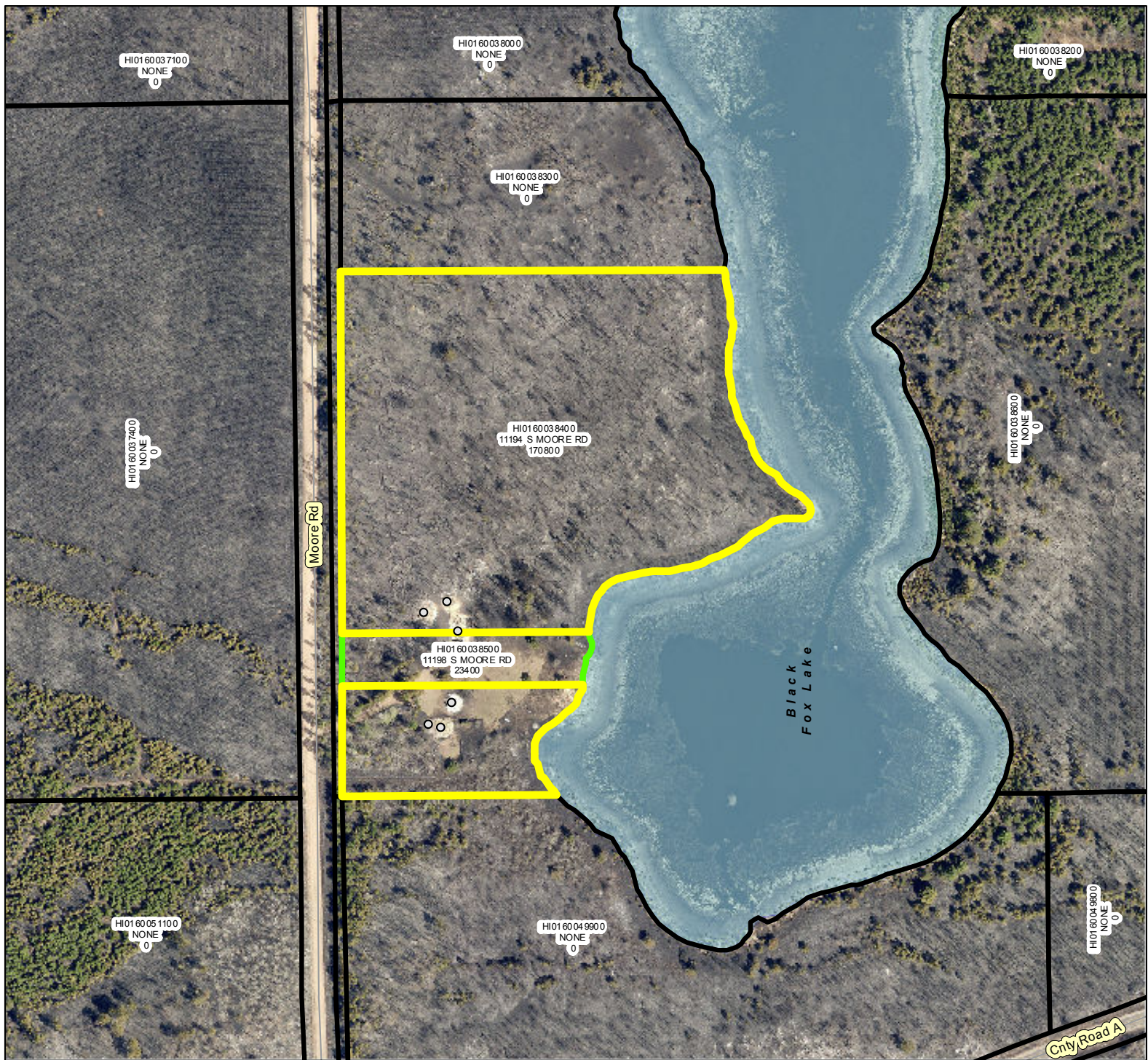
- Buildings
- GERMANN ROAD FIRE LINE
- Parcels with Lost Structures
- Parcels with Improved Values
- Land Parcels

### Address

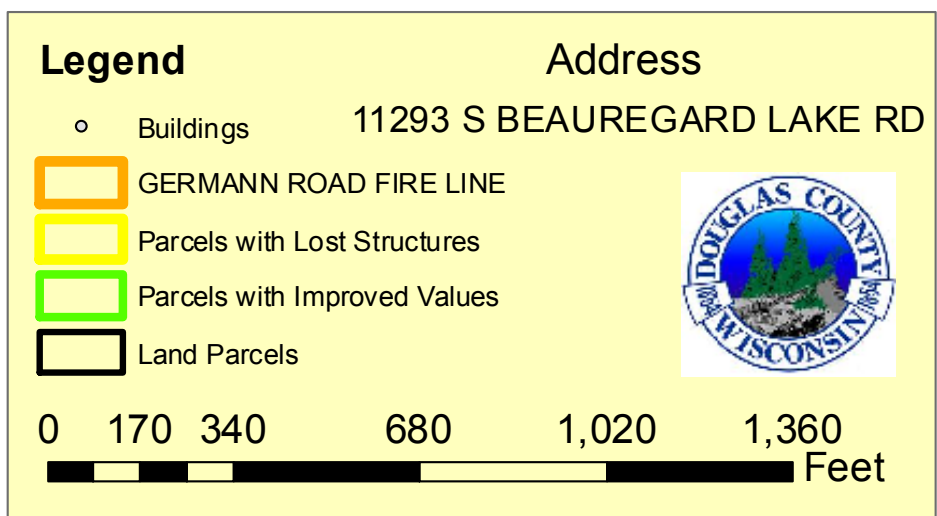
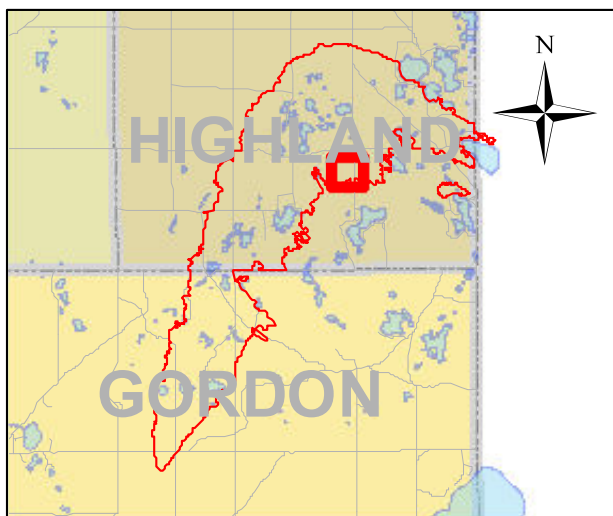
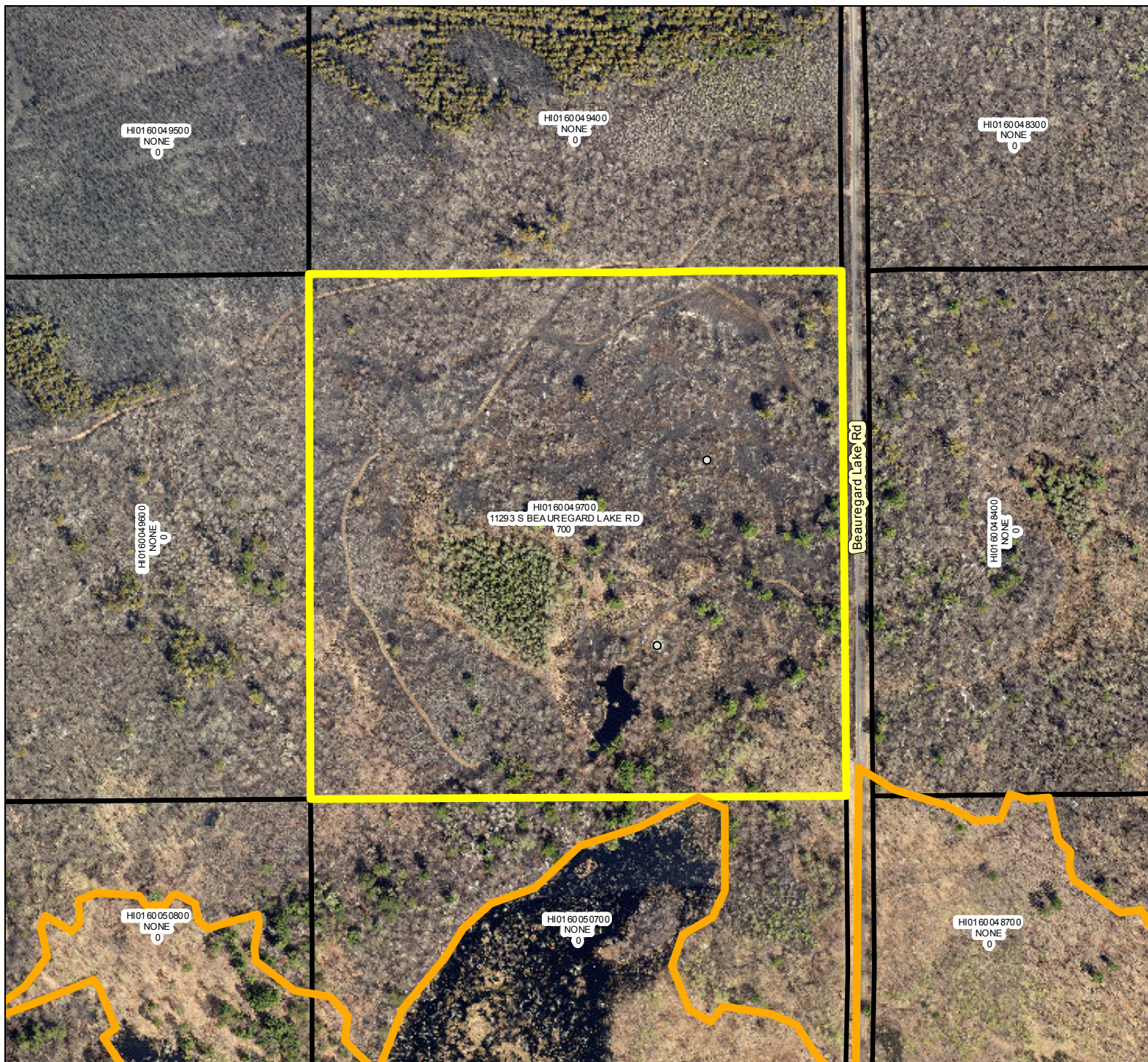
11174 S EVERGREEN DR



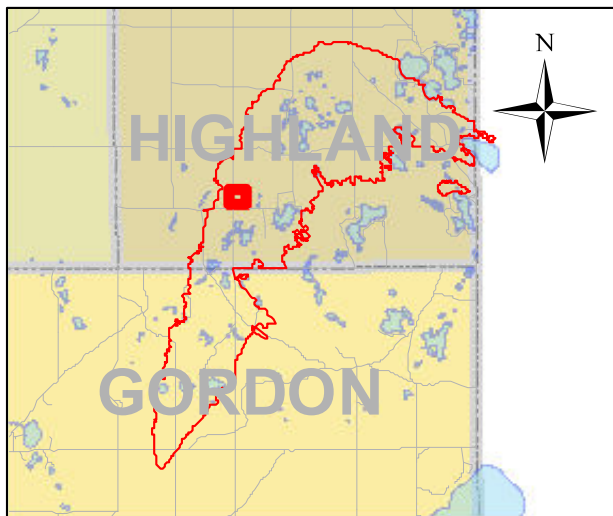
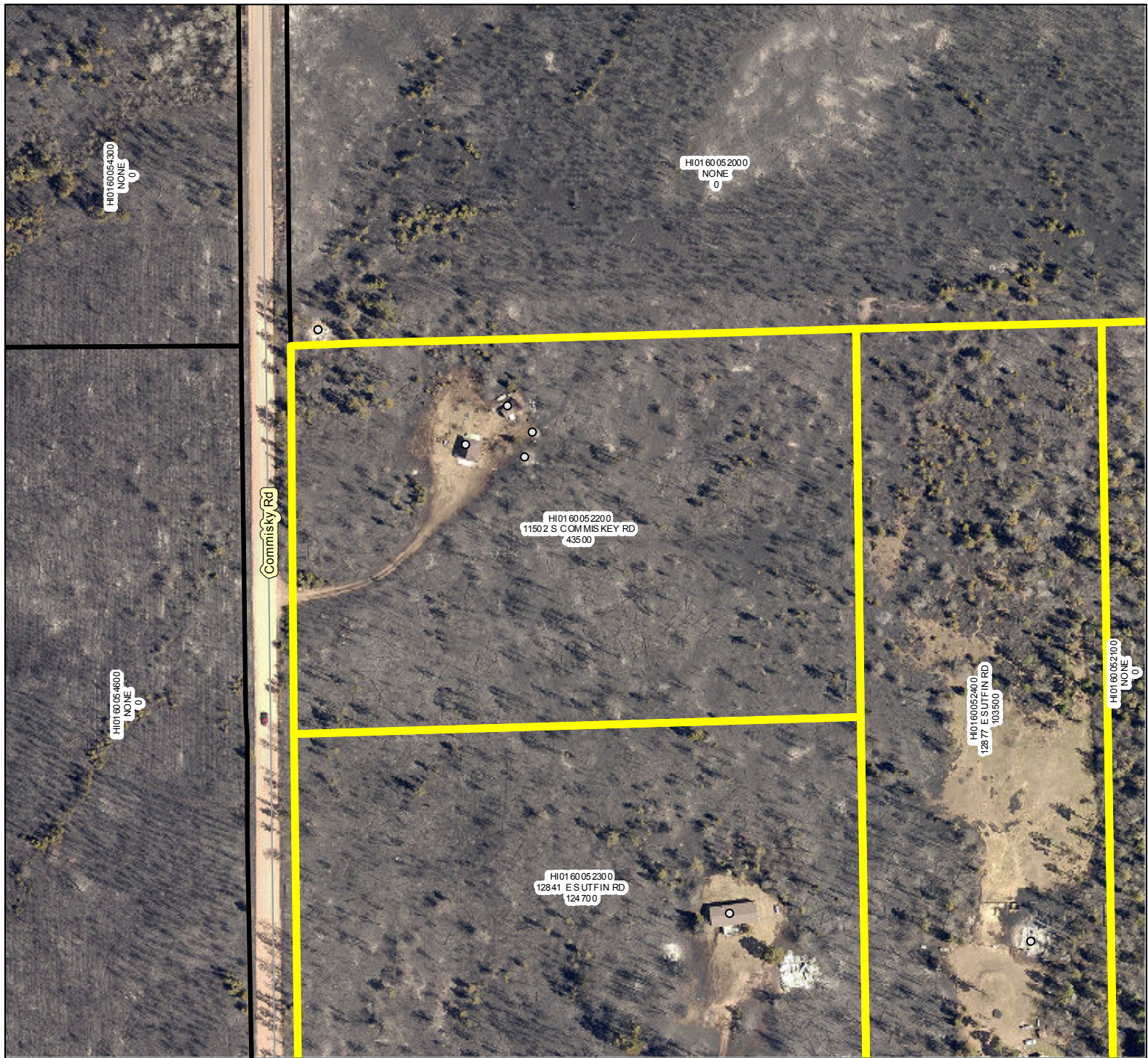













**Legend**

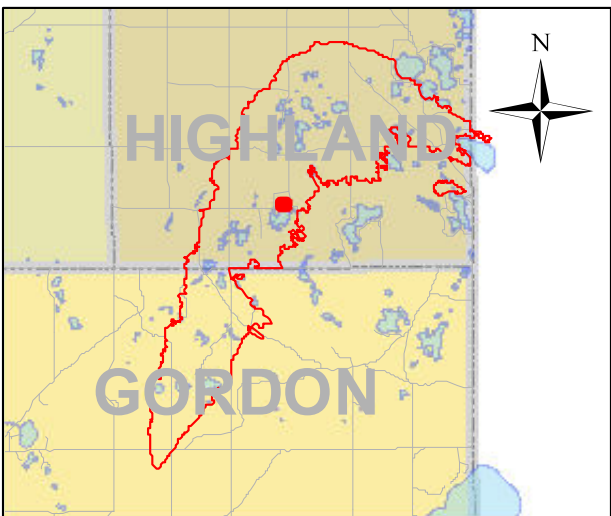
- Buildings
- GERMANN ROAD FIRE LINE
- Parcels with Lost Structures
- Parcels with Improved Values
- Land Parcels





**Address**  
11502 S COMMISKEY RD




0 90 180 360 540 720 Feet






<b>Legend</b>		<b>Address</b>
○	Buildings	11555 S ROCKY LAKE RD
	GERMANN ROAD FIRE LINE	
	Parcels with Lost Structures	
	Parcels with Improved Values	
	Land Parcels	

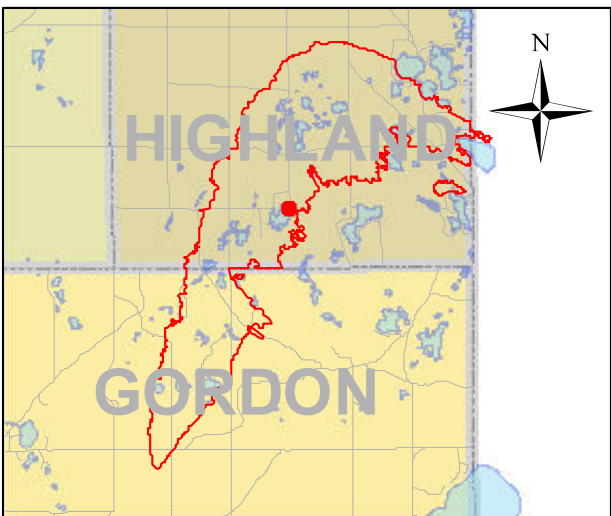


0   30   60   120   180   240



Feet






**Legend**

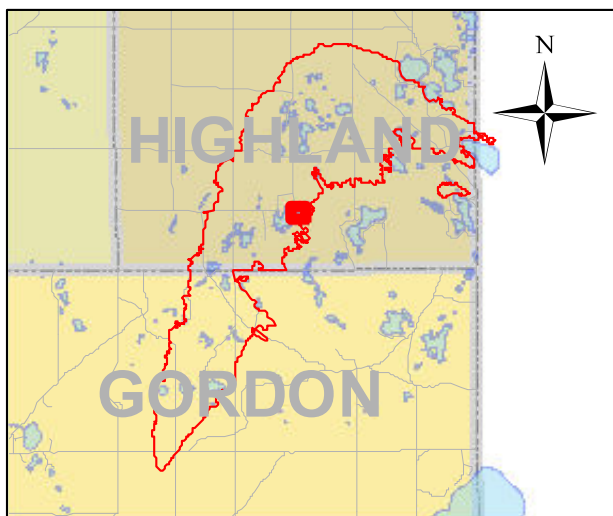
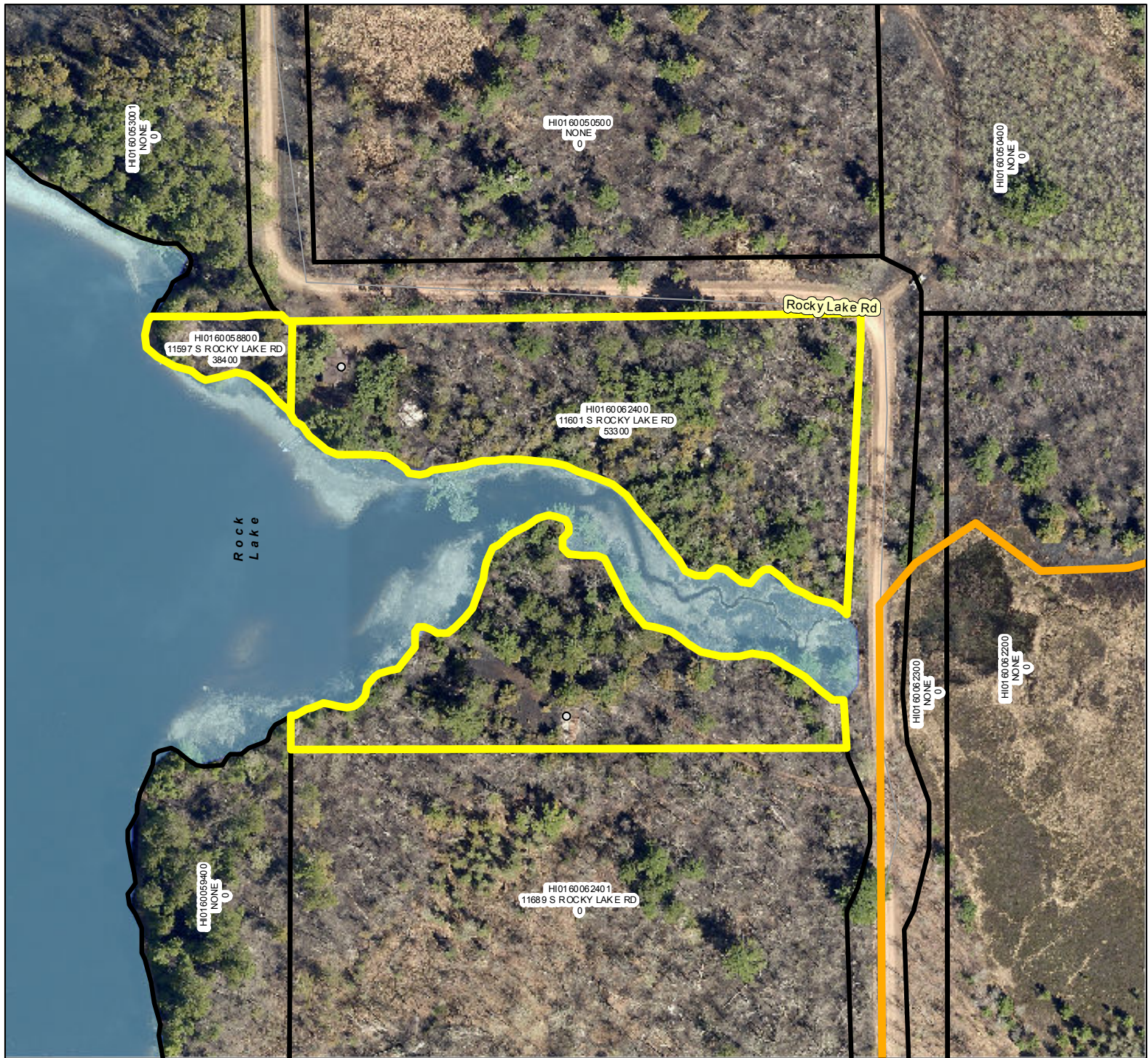
- Buildings
- ▭ GERMANN ROAD FIRE LINE
- ▭ Parcels with Lost Structures
- ▭ Parcels with Improved Values
- ▭ Land Parcels

**Address**  
11597 S ROCKY LAKE RD



0 15 30 60 90 120 Feet



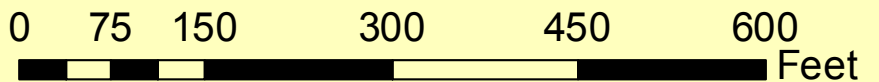


### Legend

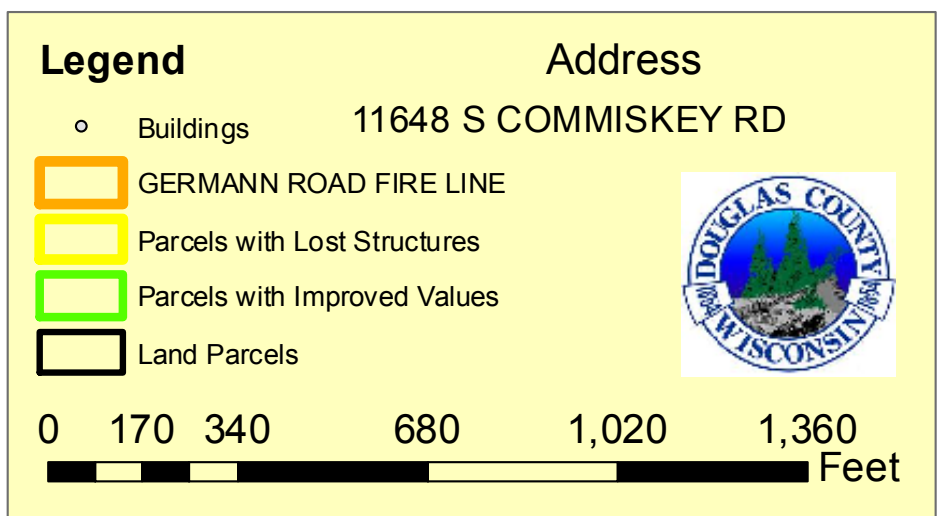
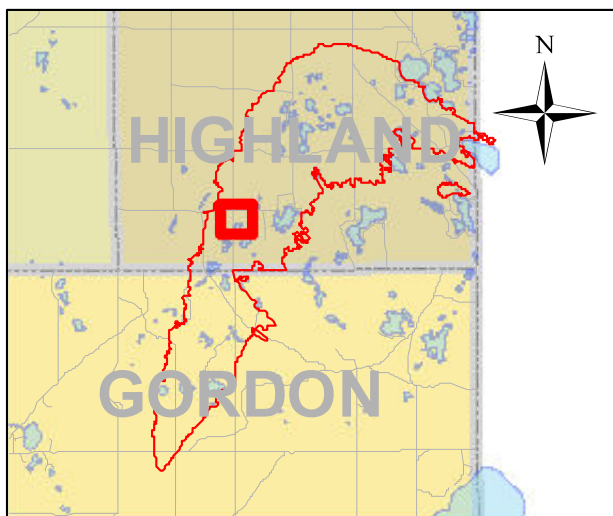
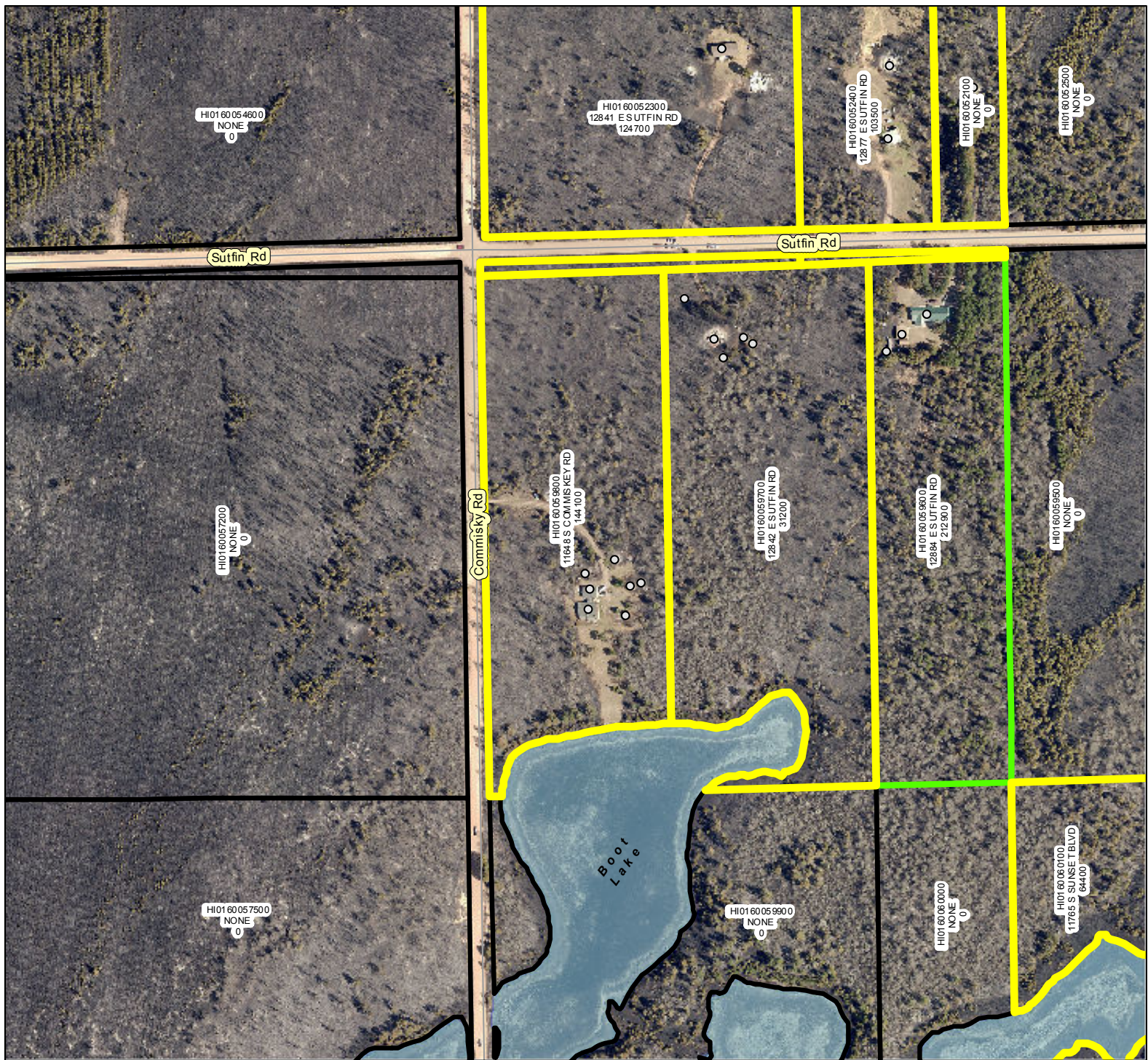
- Buildings
- GERMANN ROAD FIRE LINE
- Parcels with Lost Structures
- Parcels with Improved Values
- Land Parcels

### Address

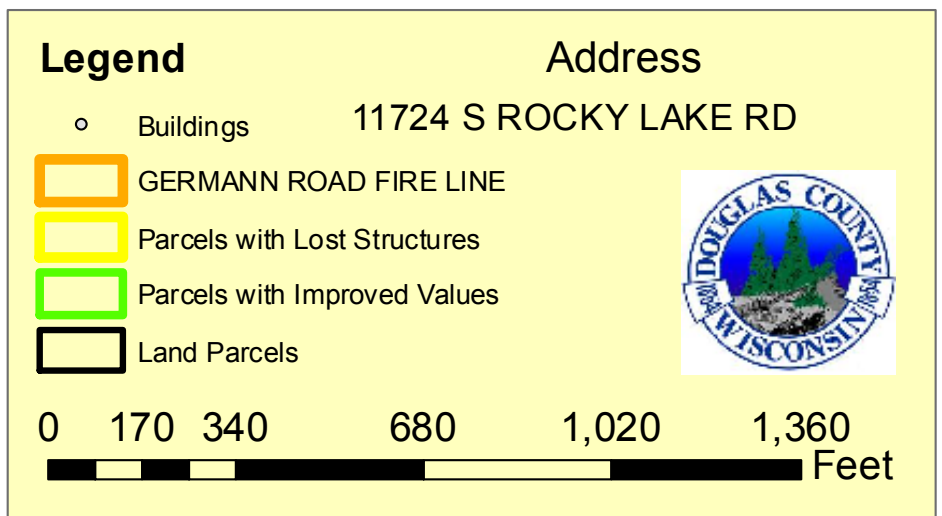
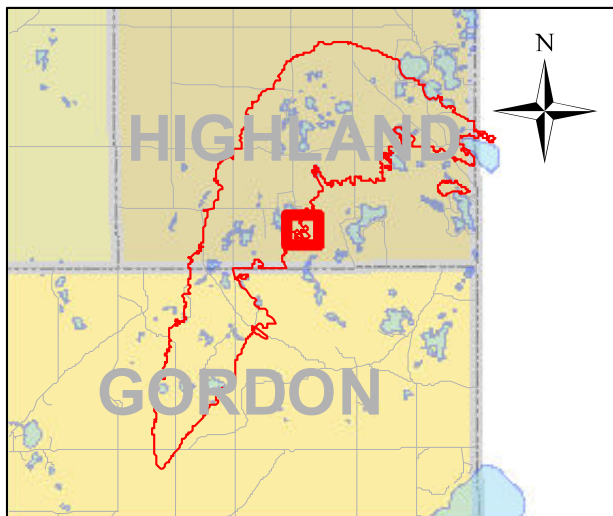
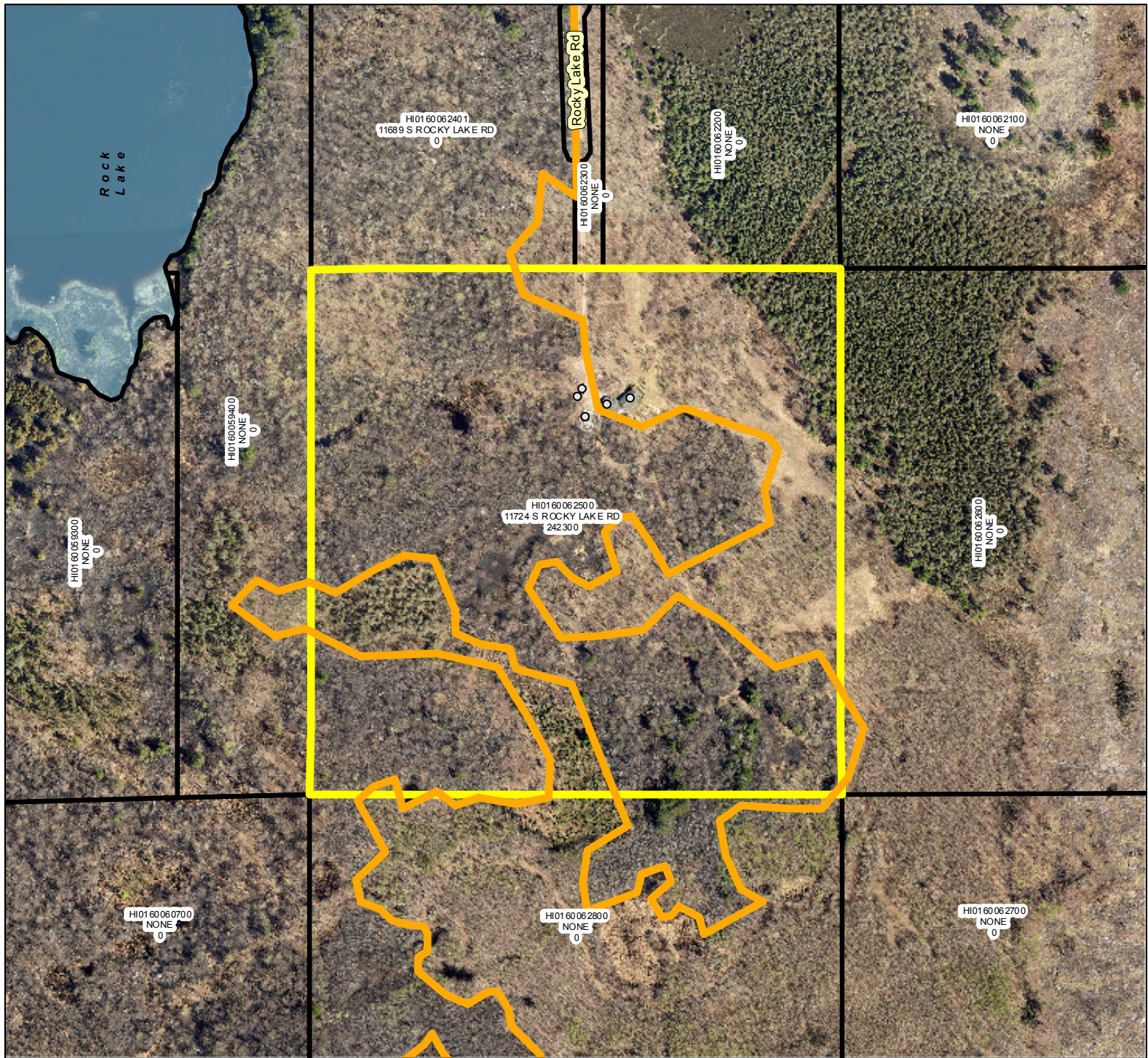
11601 S ROCKY LAKE RD



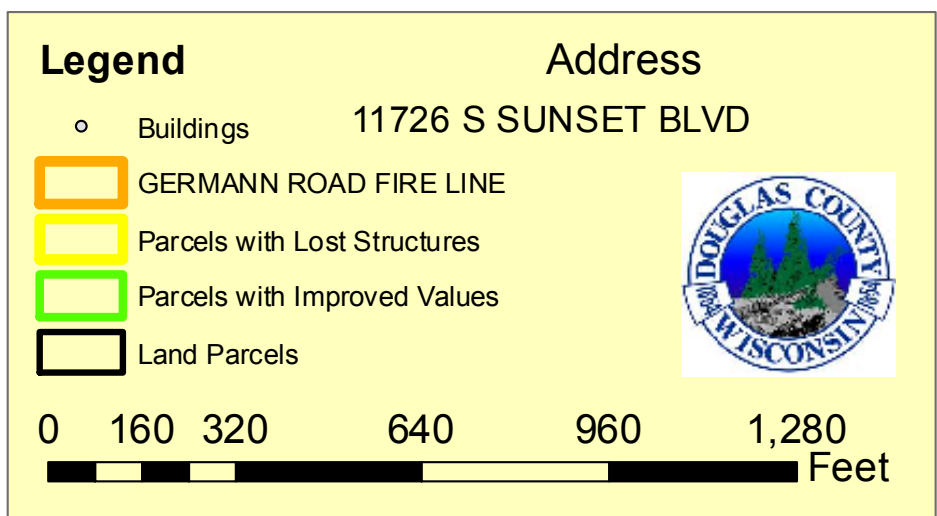
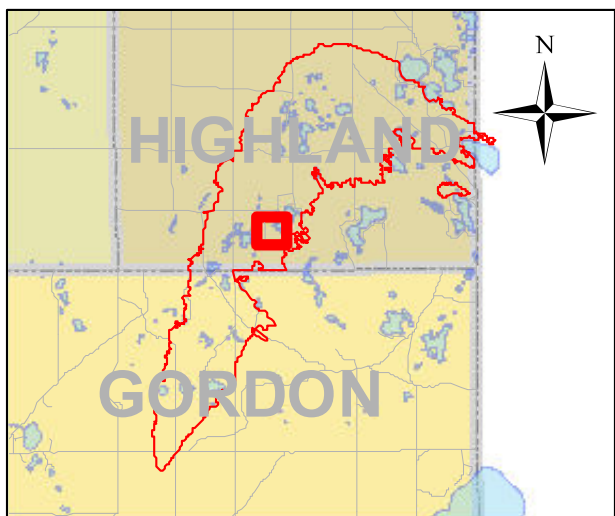
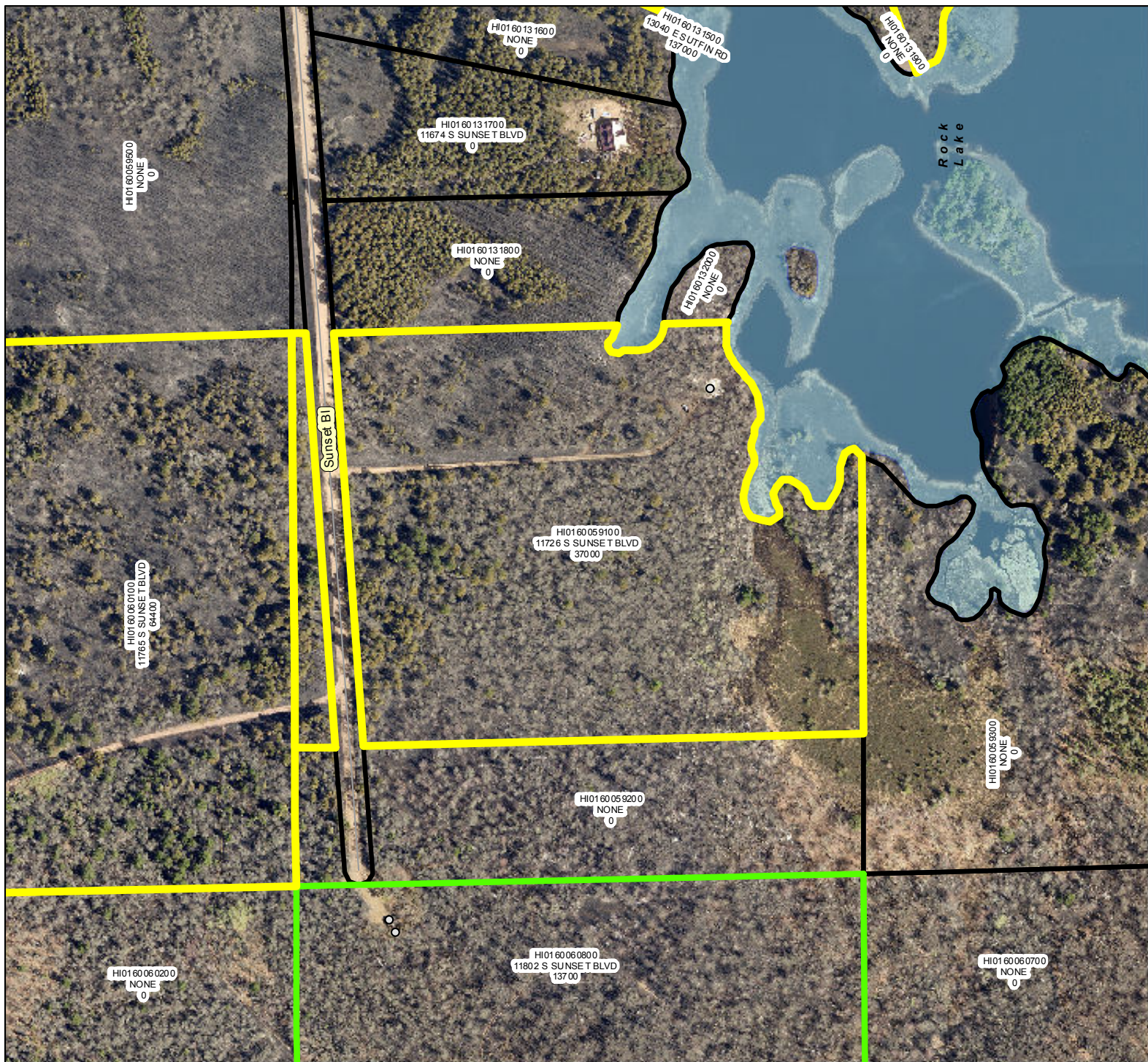




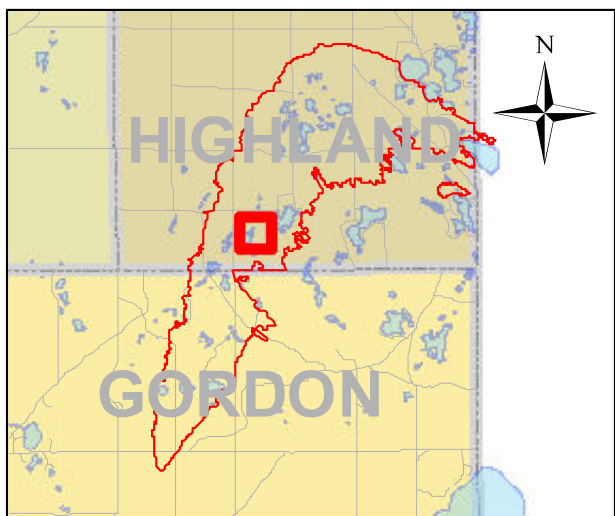
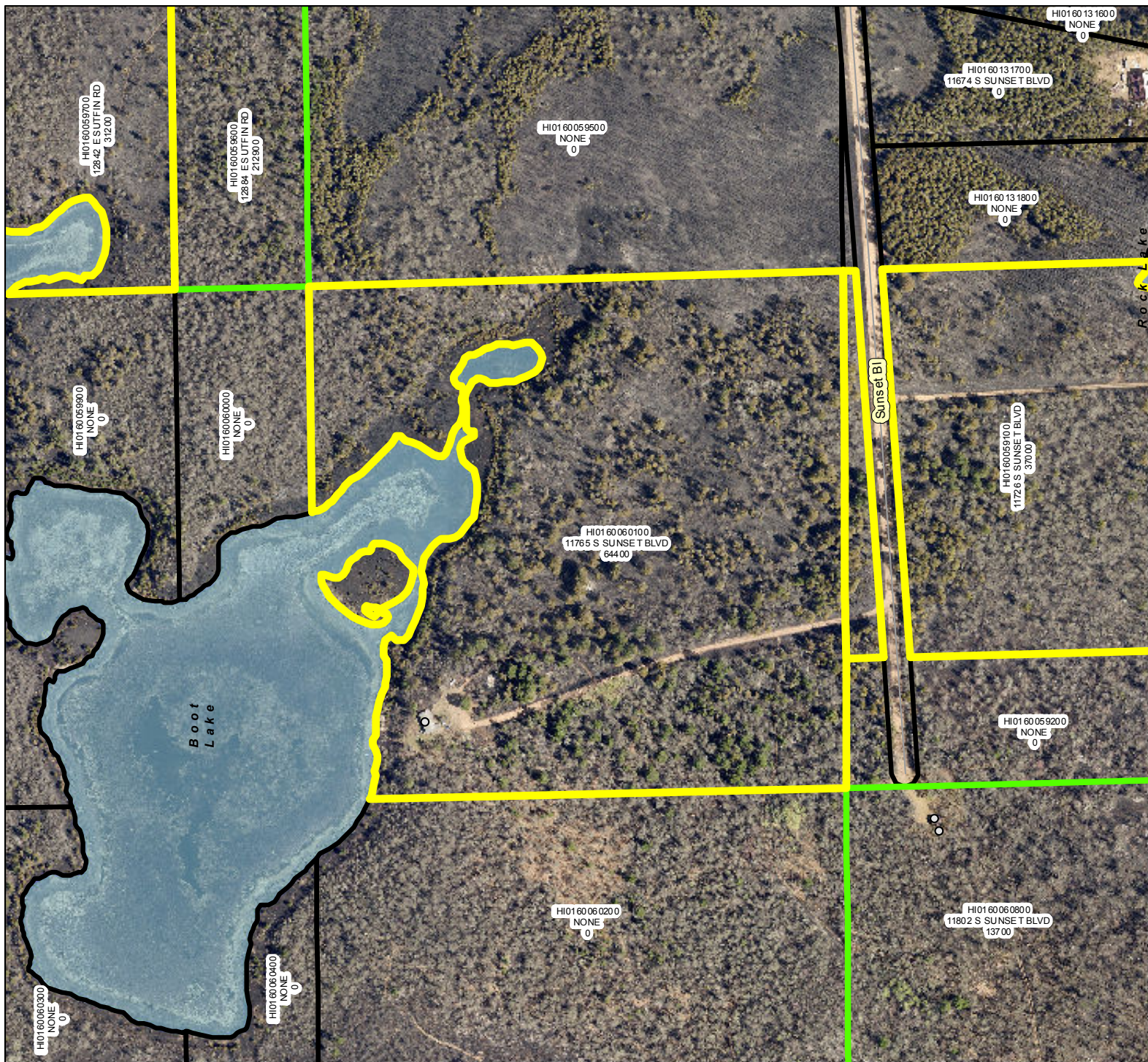














Legend		Address
○	Buildings	11765 S SUNSET BLVD
	GERMANN ROAD FIRE LINE	
	Parcels with Lost Structures	
	Parcels with Improved Values	
	Land Parcels	

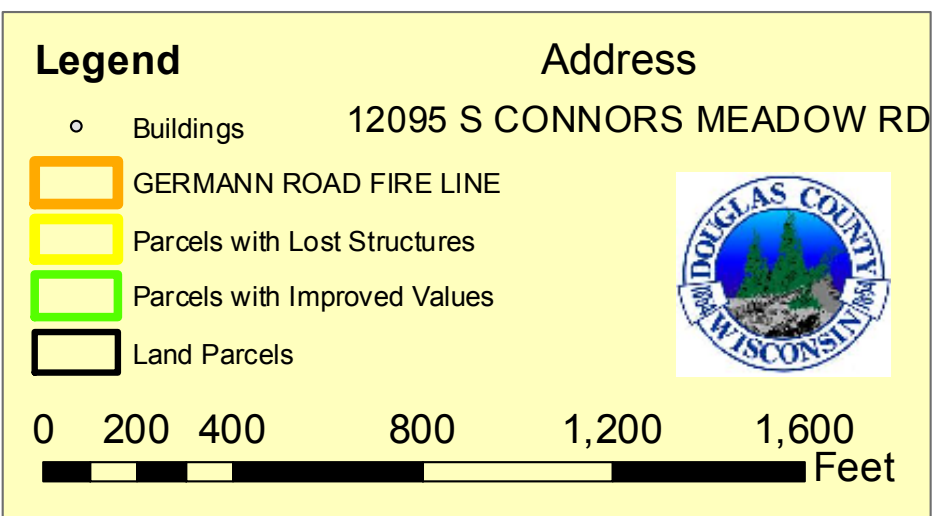
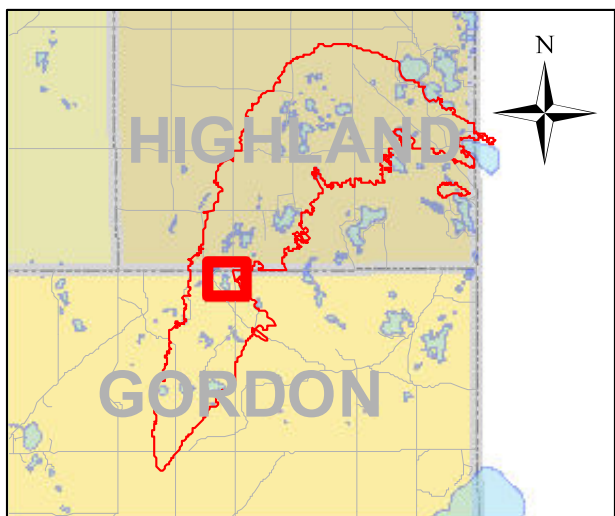
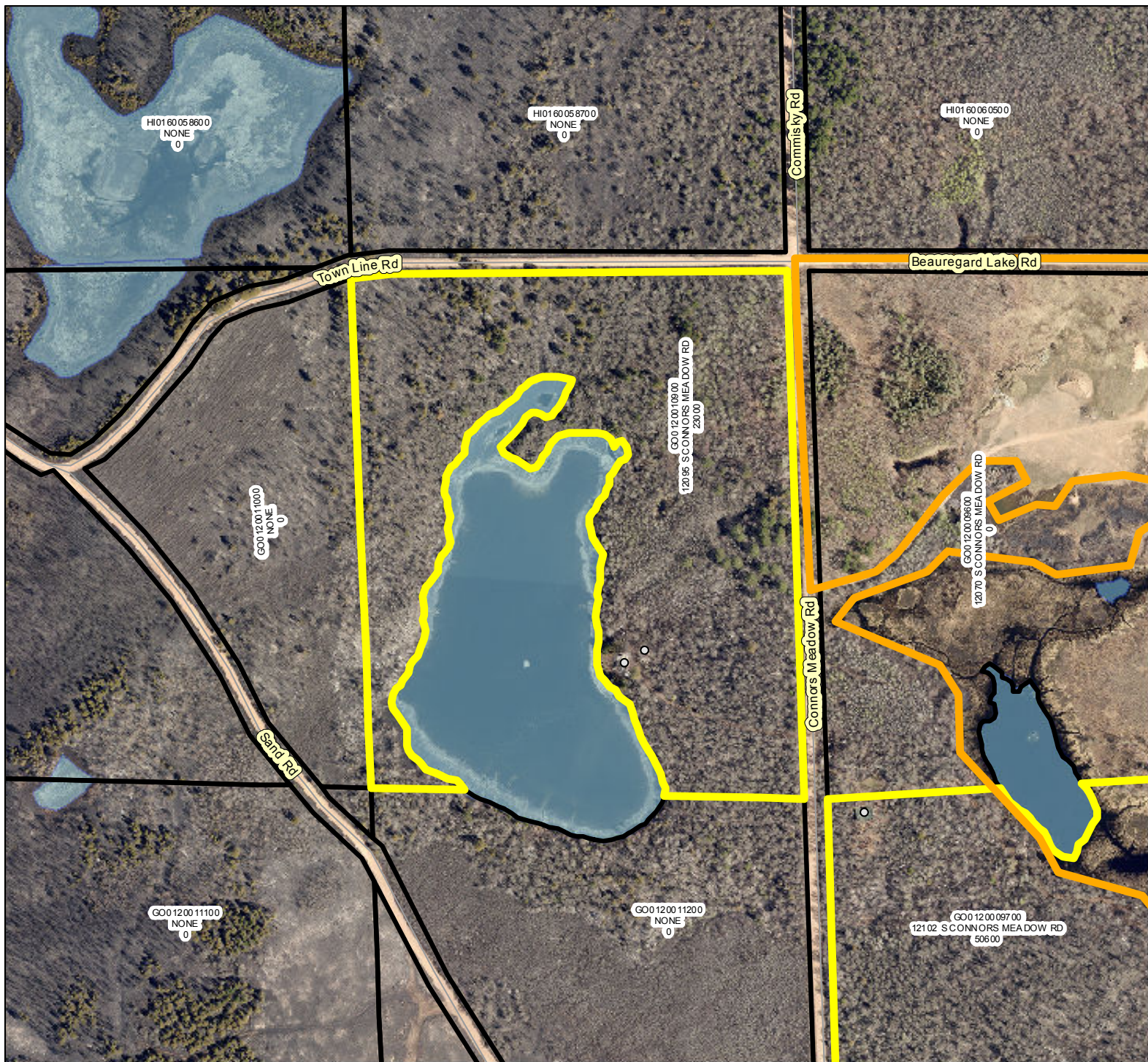


0    170    340    680    1,020    1,360

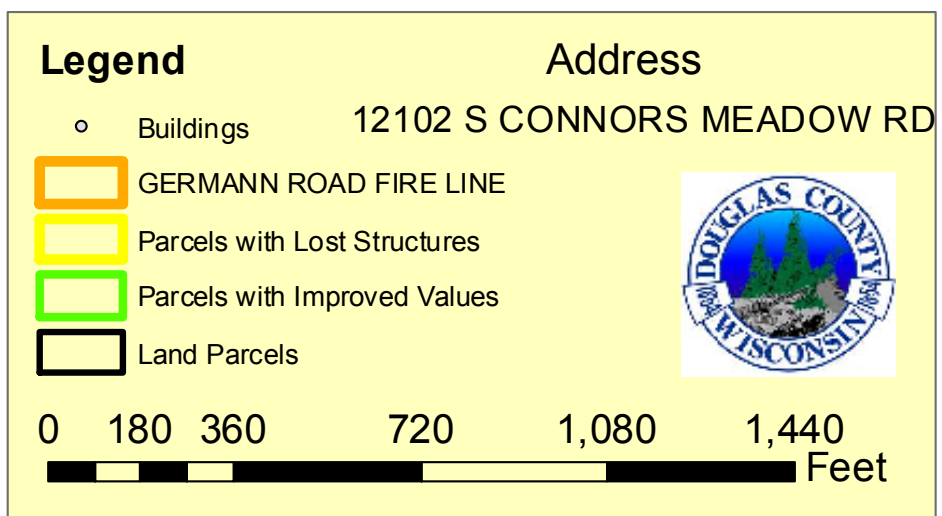
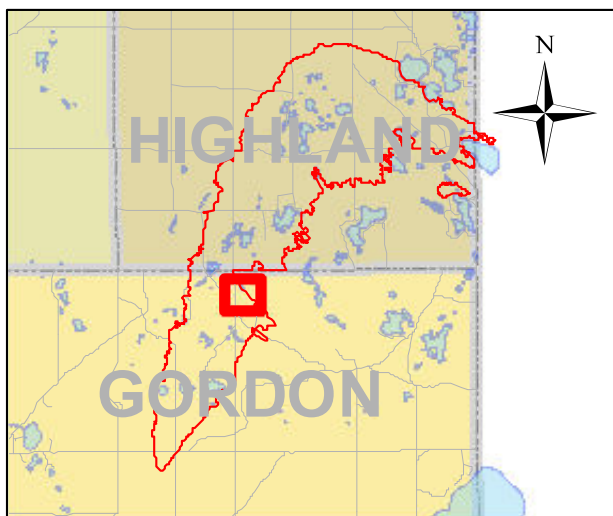
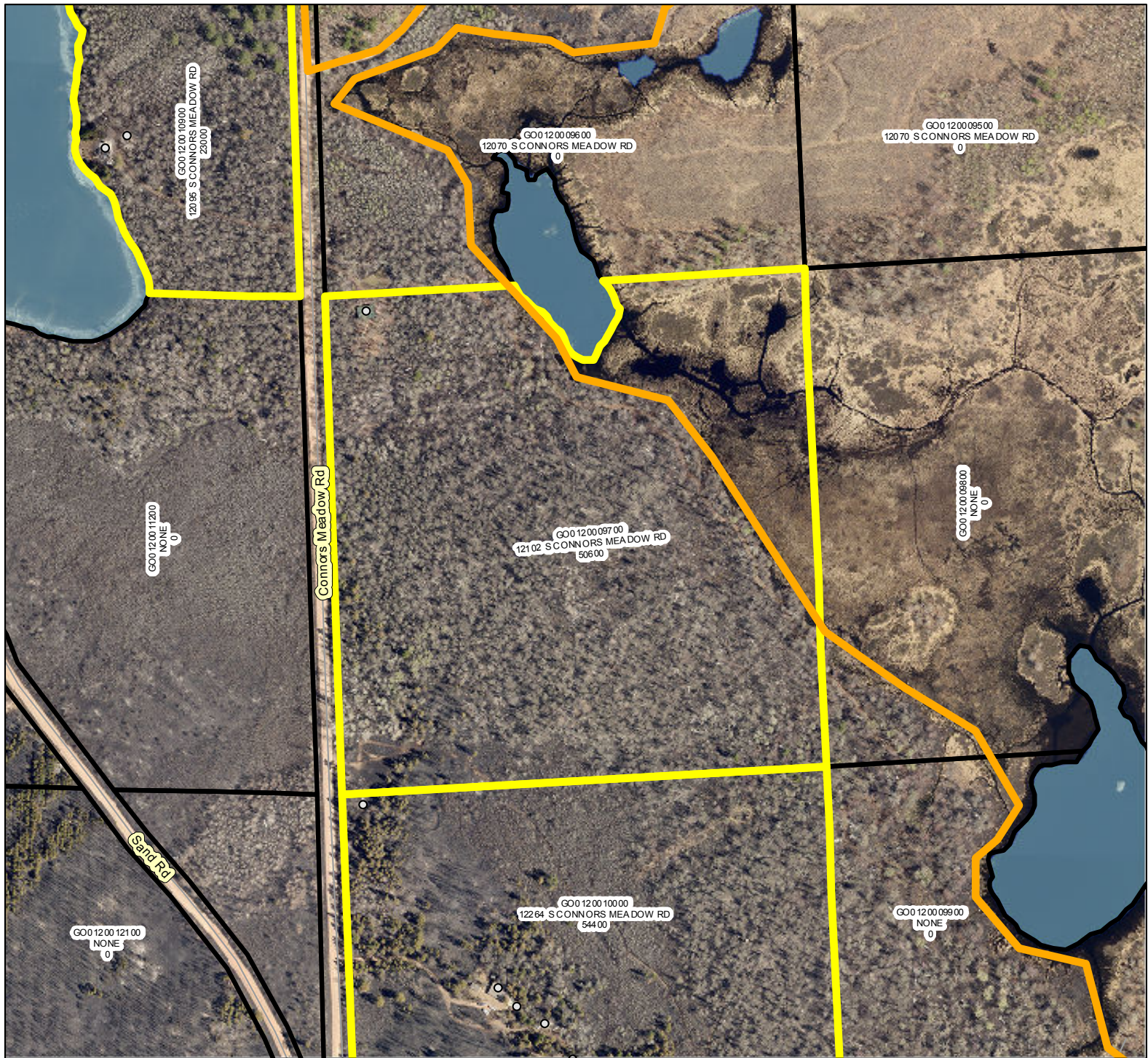


Feet

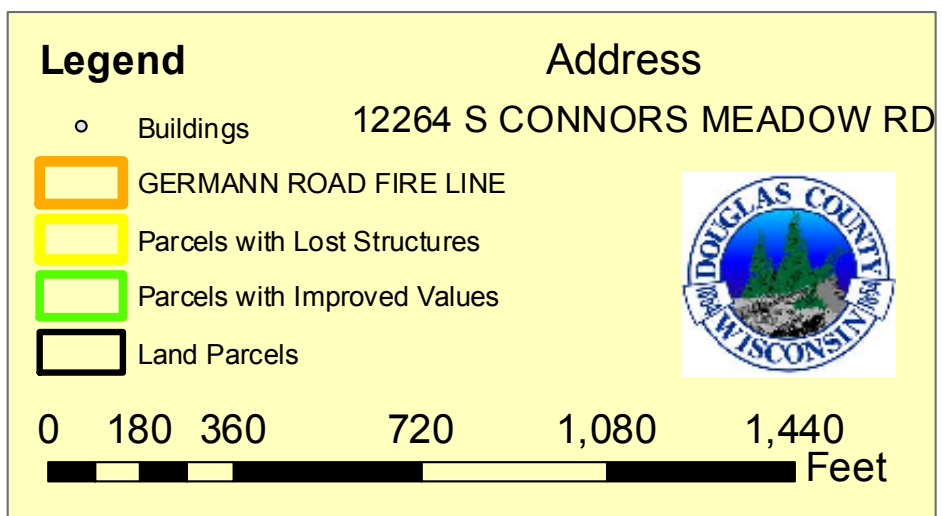
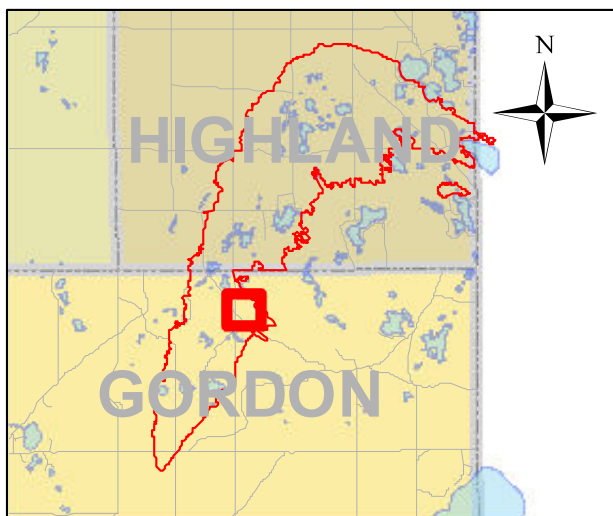
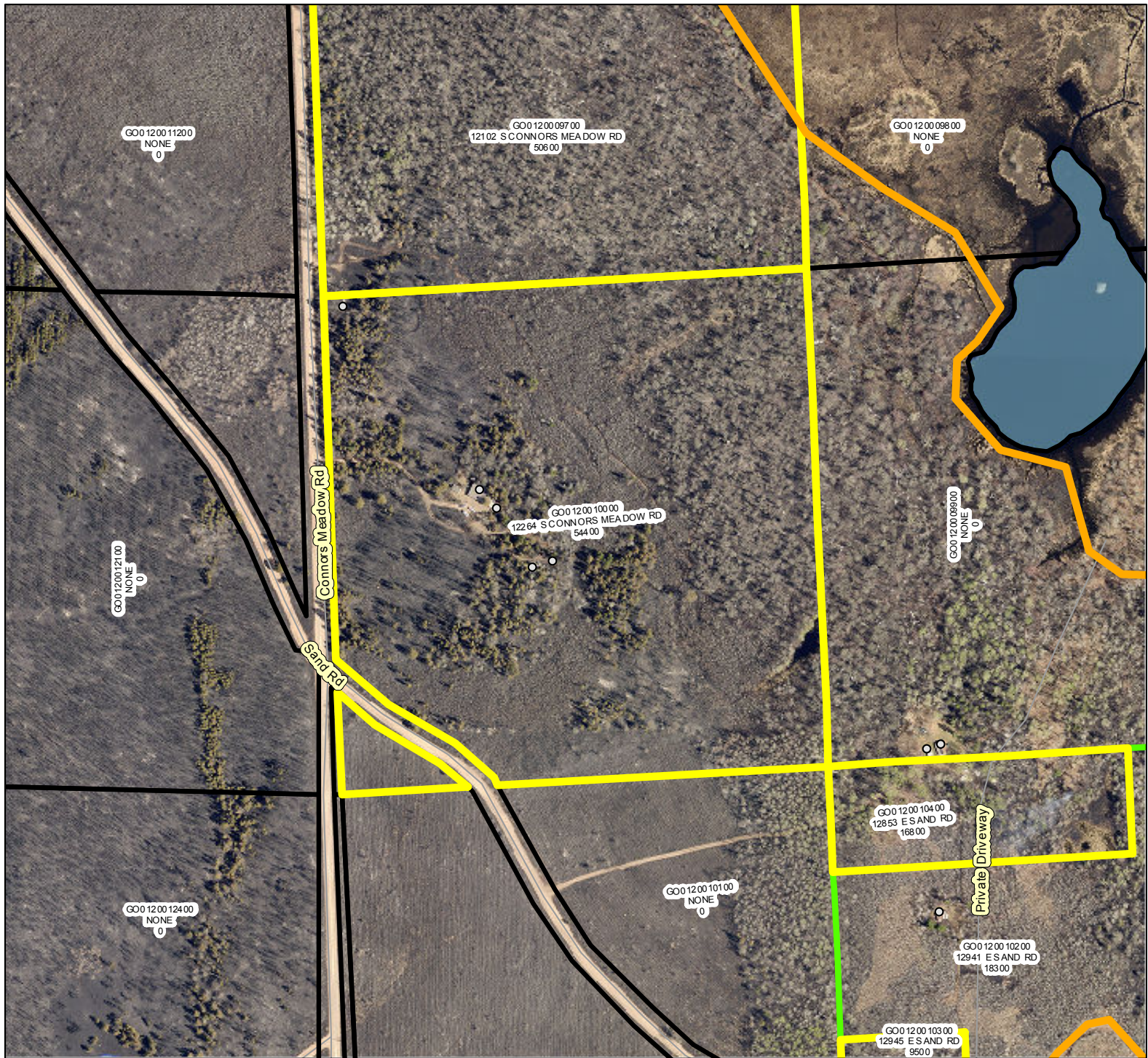




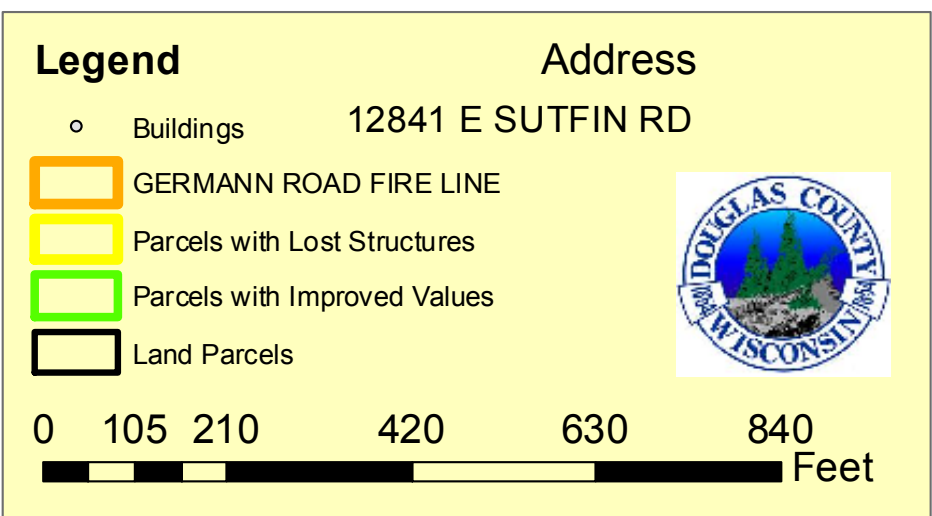
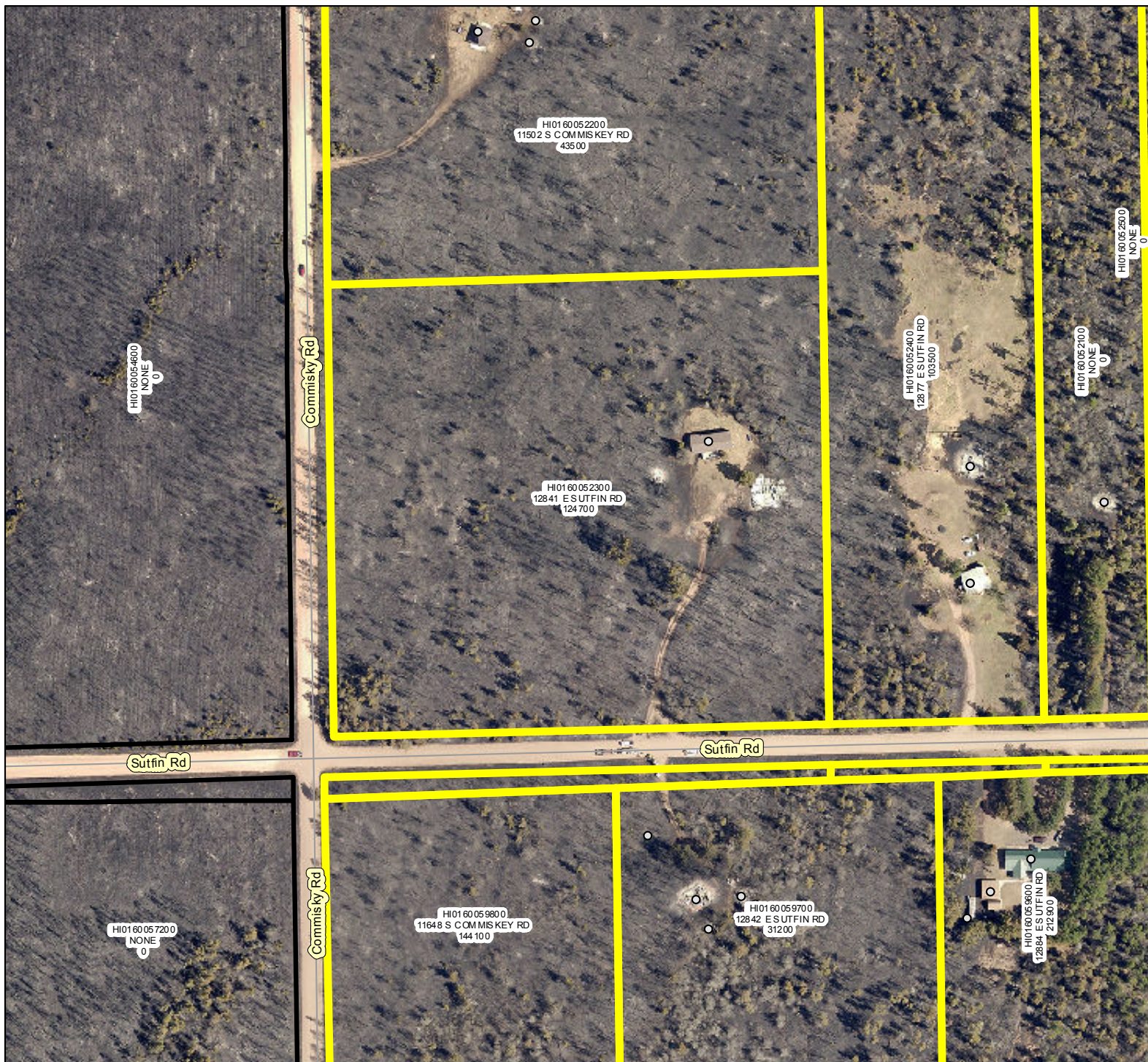




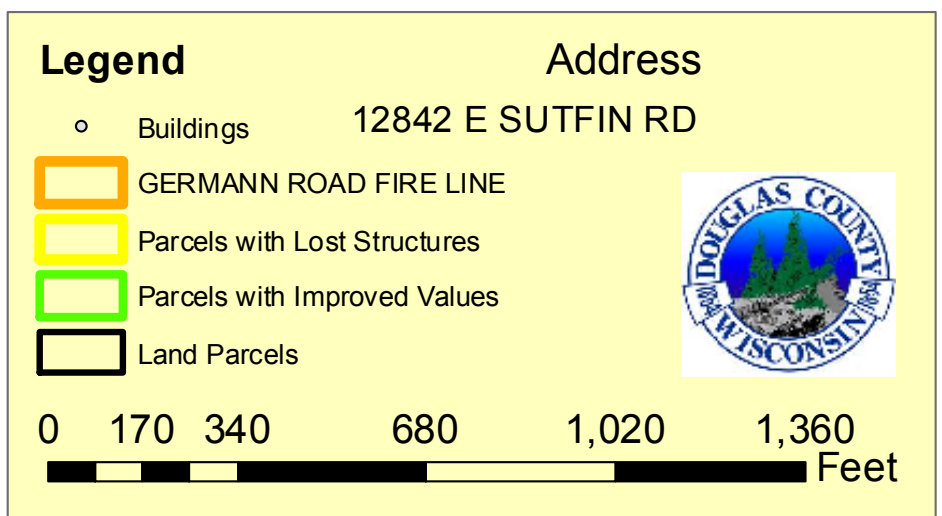
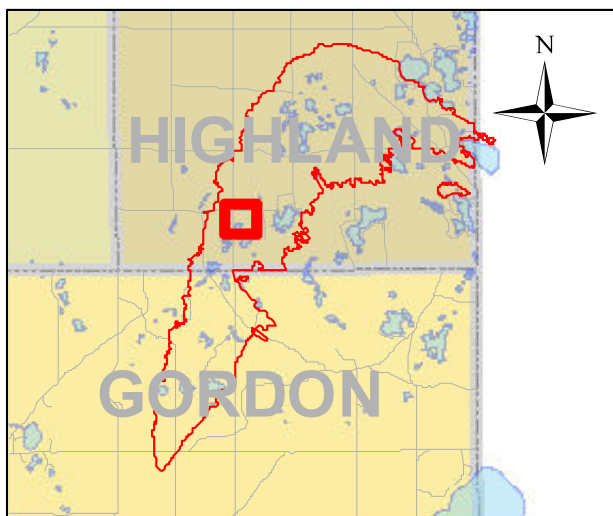
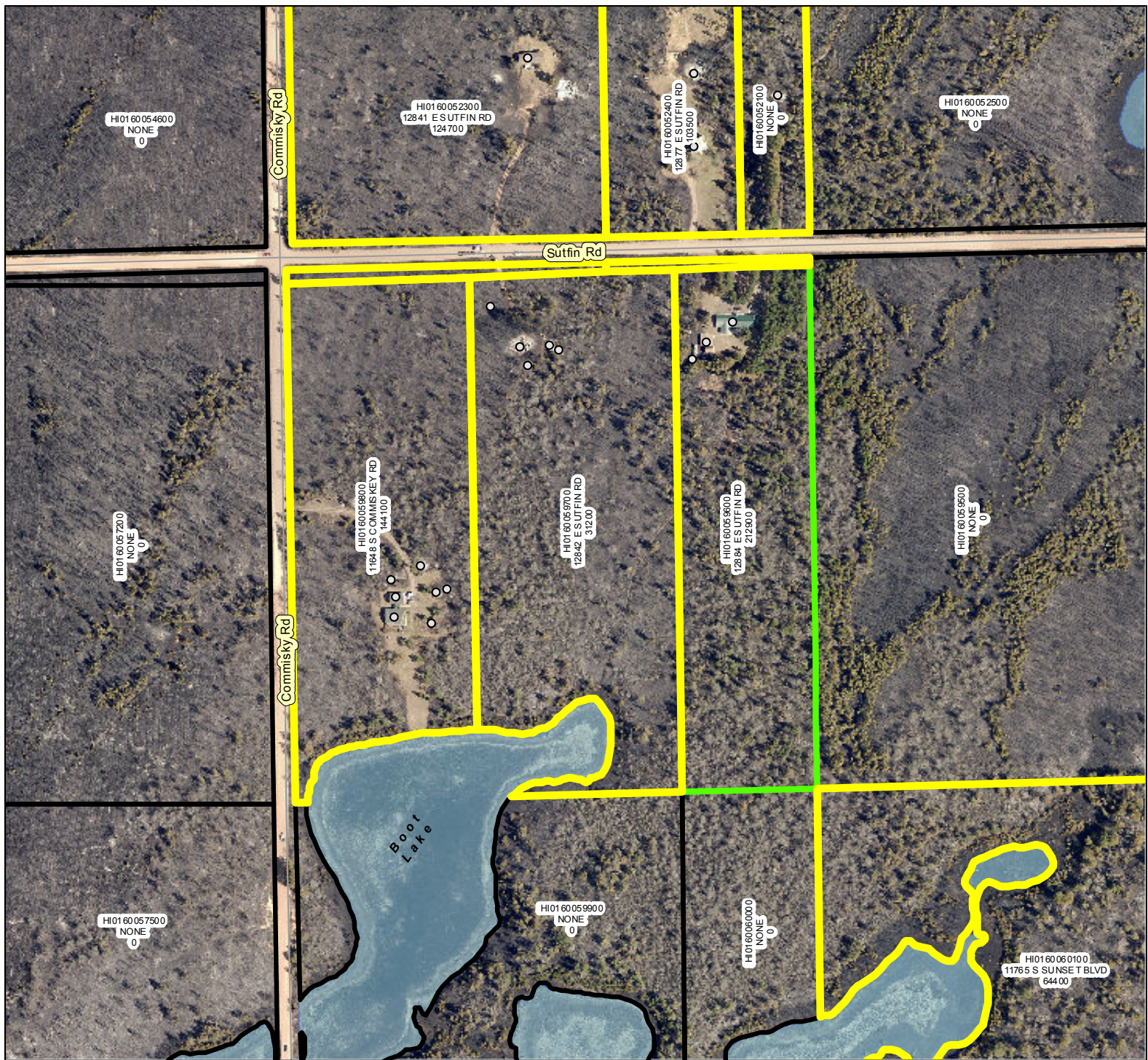




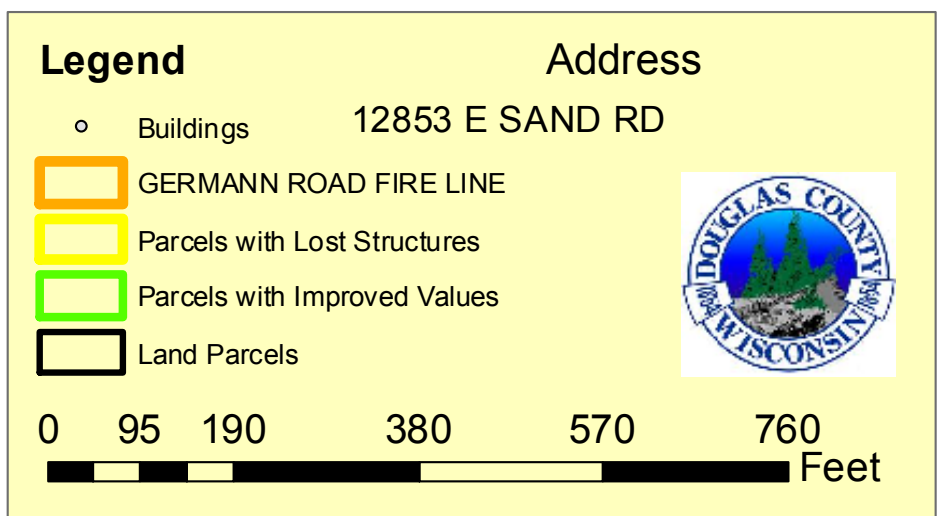
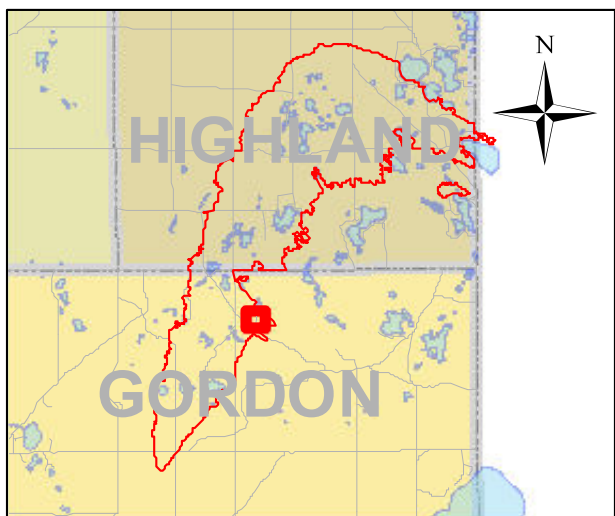

















**Legend**

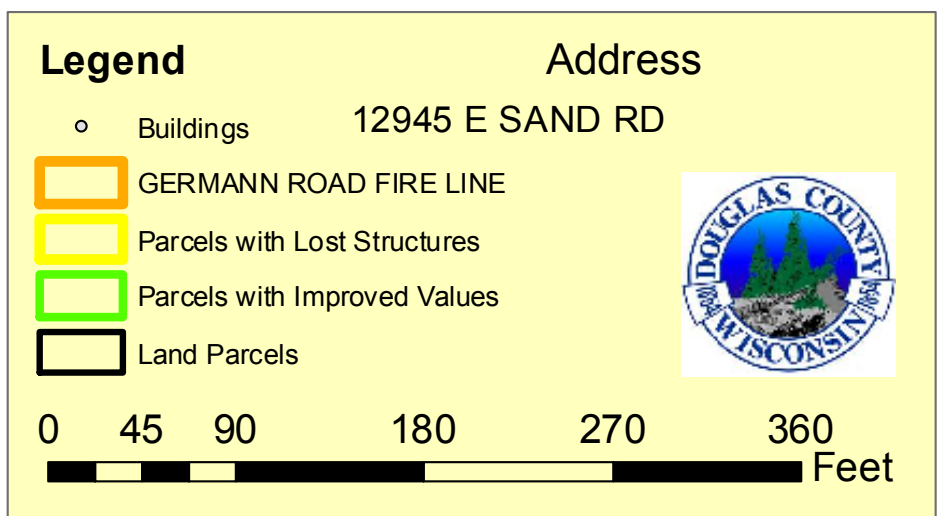
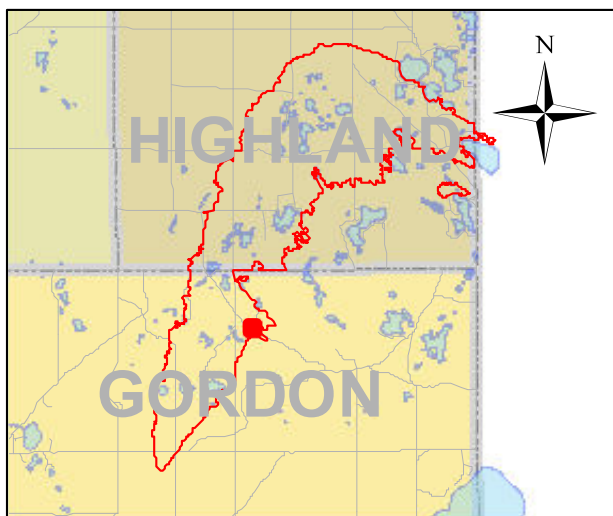
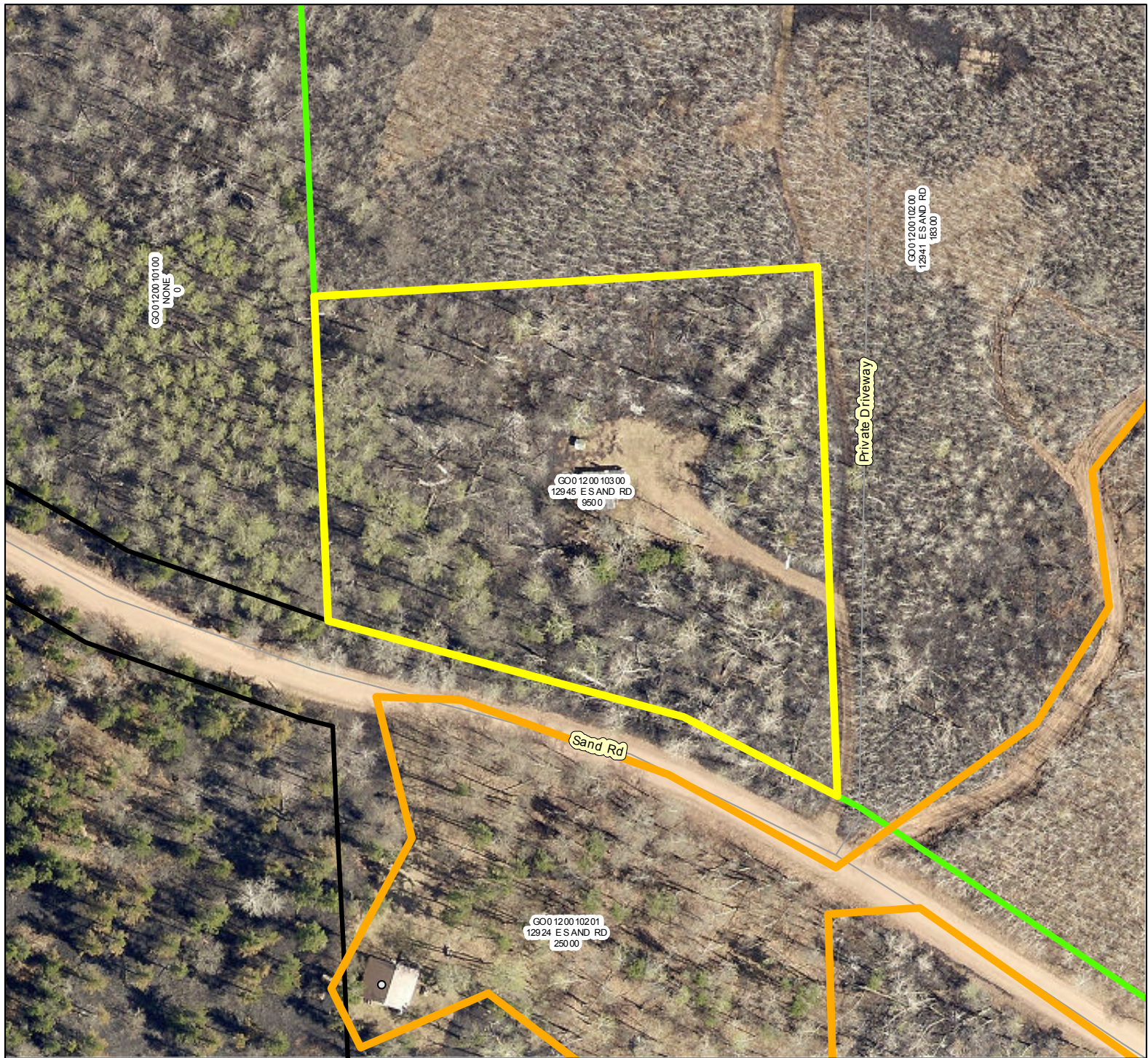
- Buildings
- GERMANN ROAD FIRE LINE
- Parcels with Lost Structures
- Parcels with Improved Values
- Land Parcels

**Address**  
12877 E SUTFIN RD

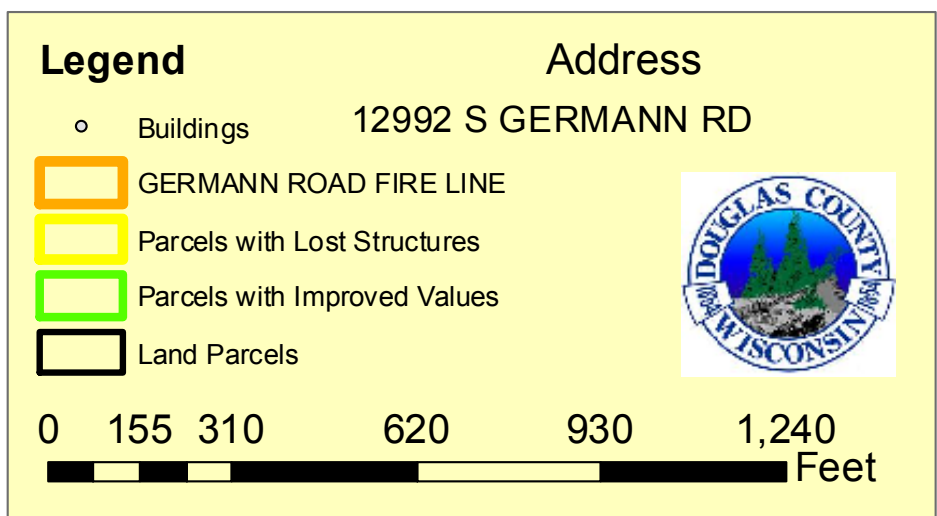
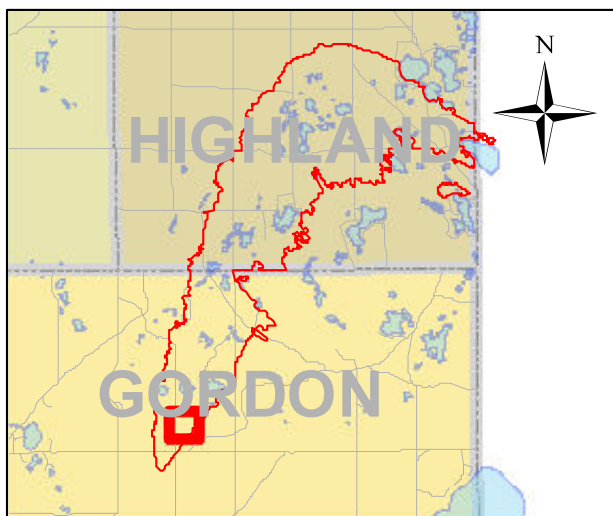
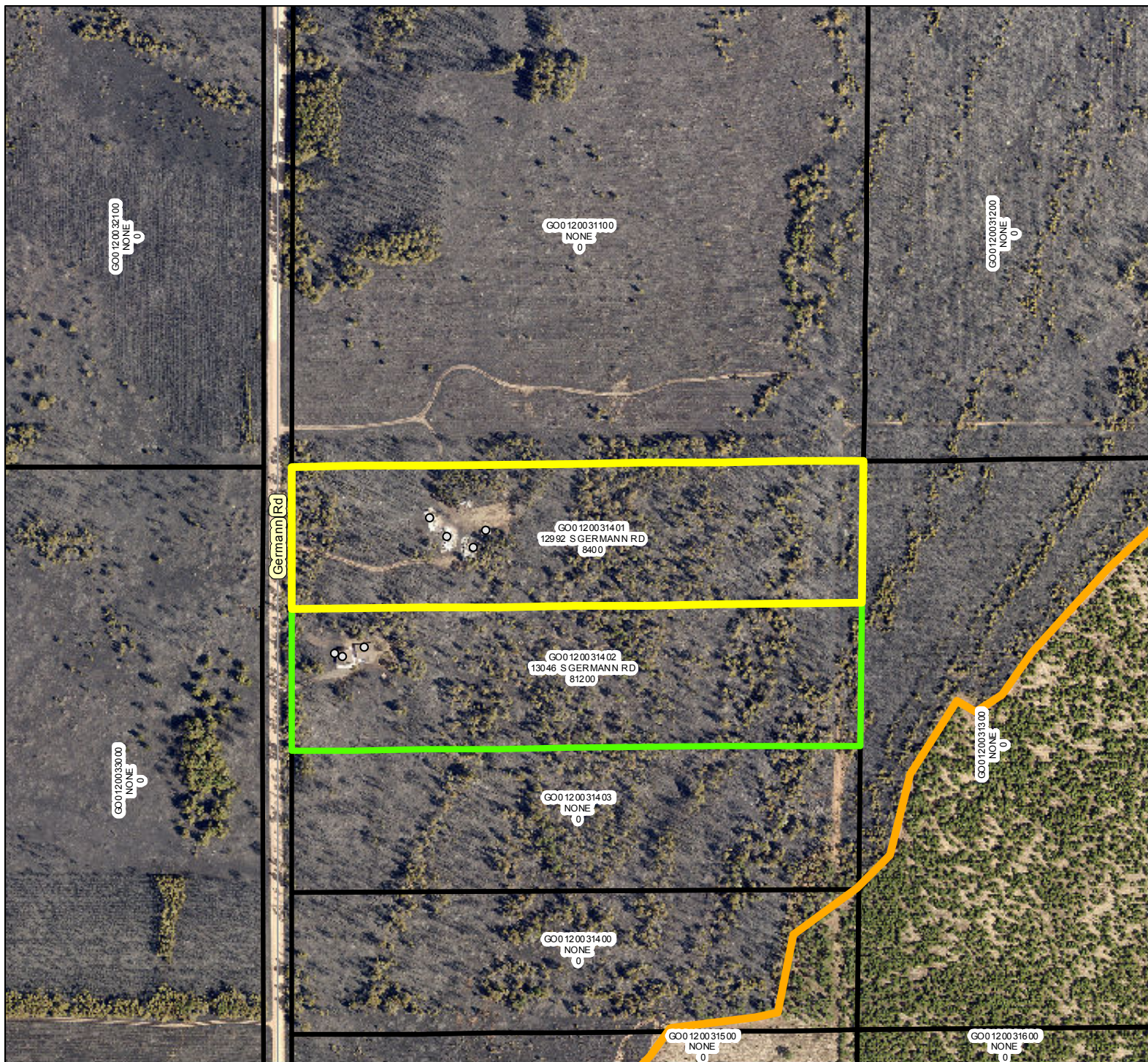


0 175 350 700 1,050 1,400 Feet

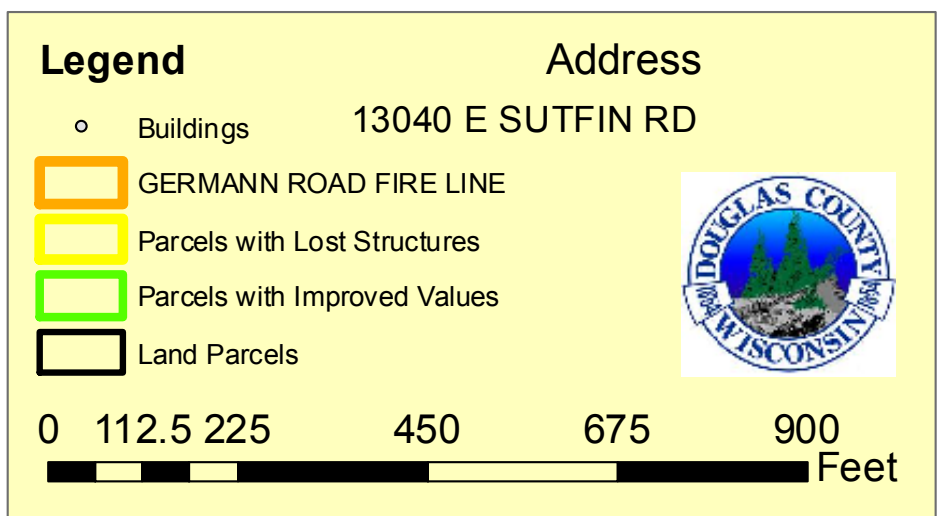
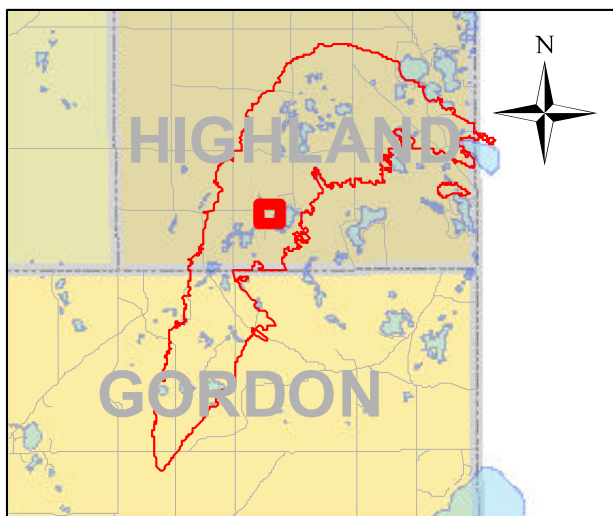
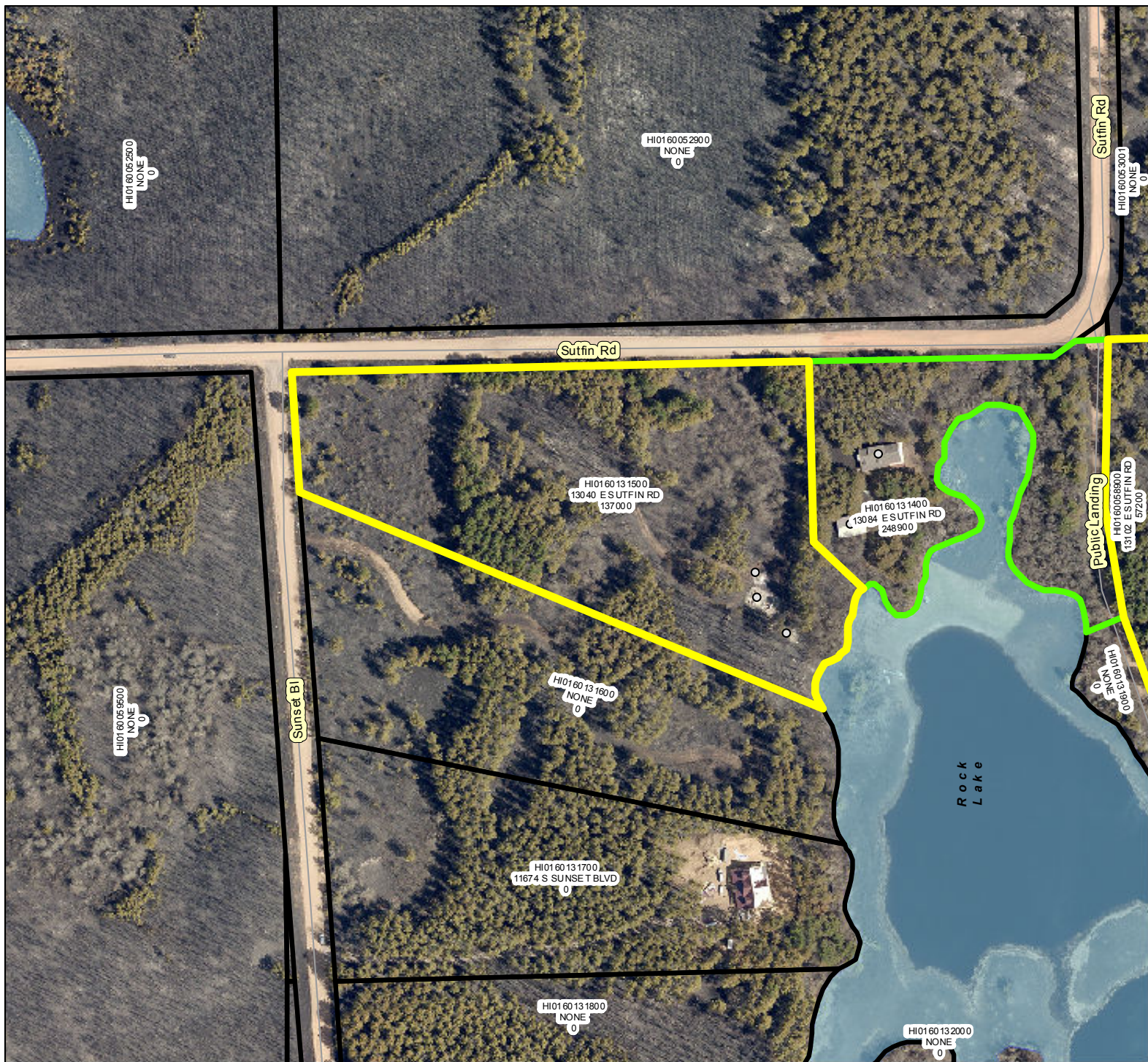




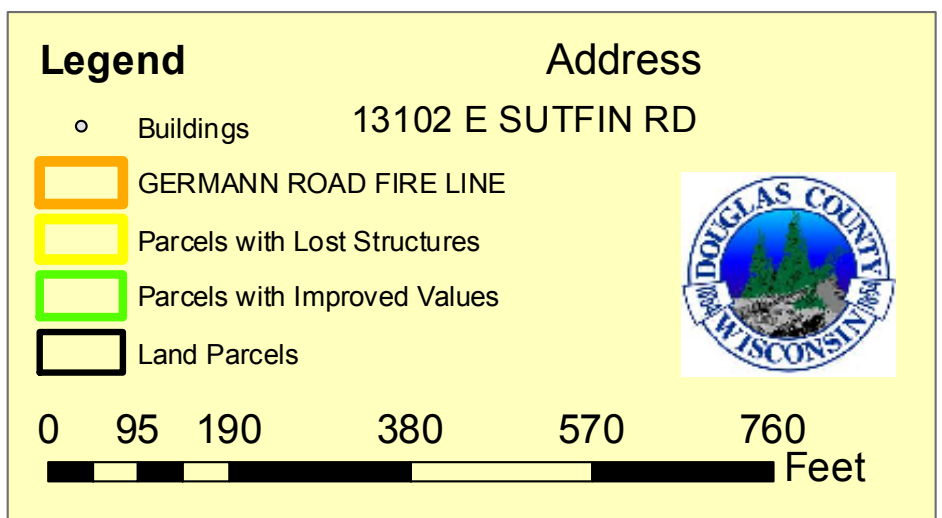
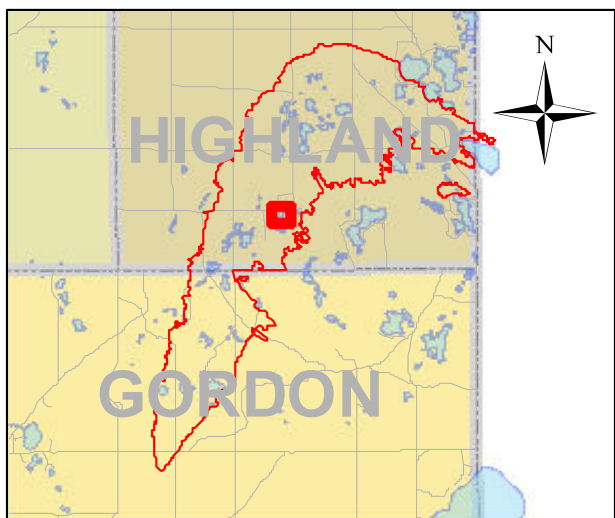
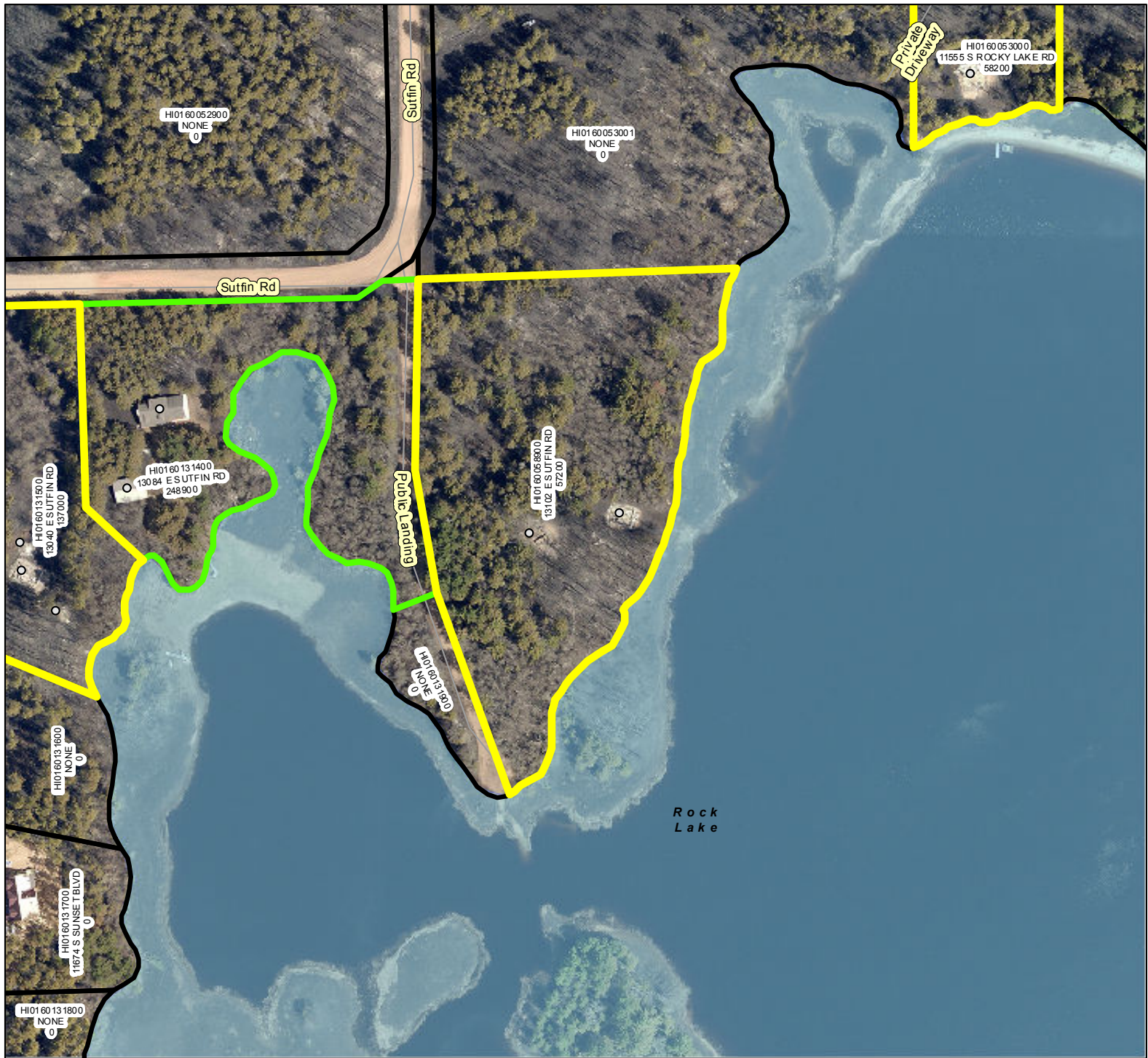




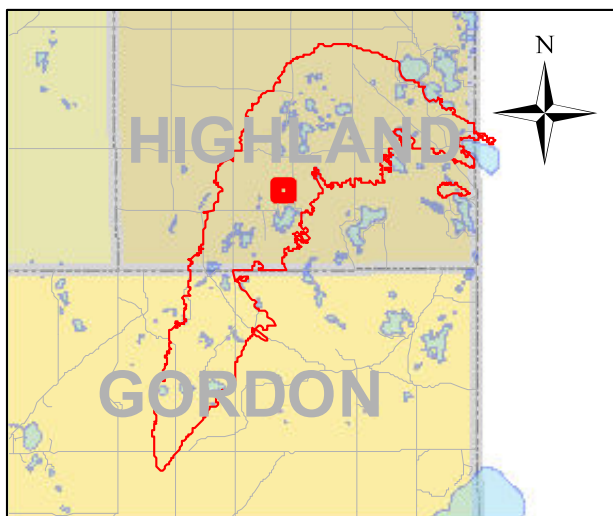














Legend		Address
○	Buildings	13175 E SUTFIN RD
	GERMANN ROAD FIRE LINE	
	Parcels with Lost Structures	
	Parcels with Improved Values	
	Land Parcels	

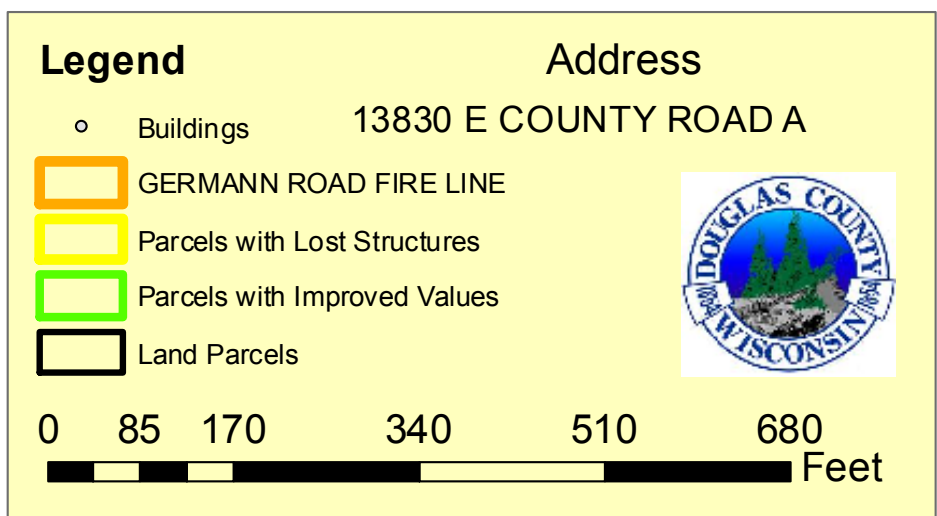
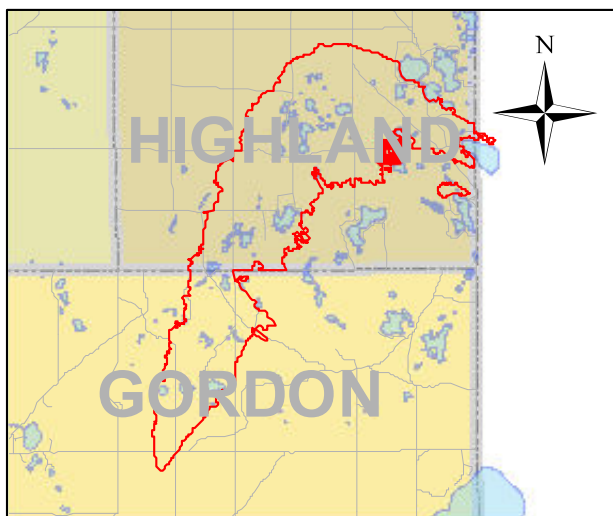
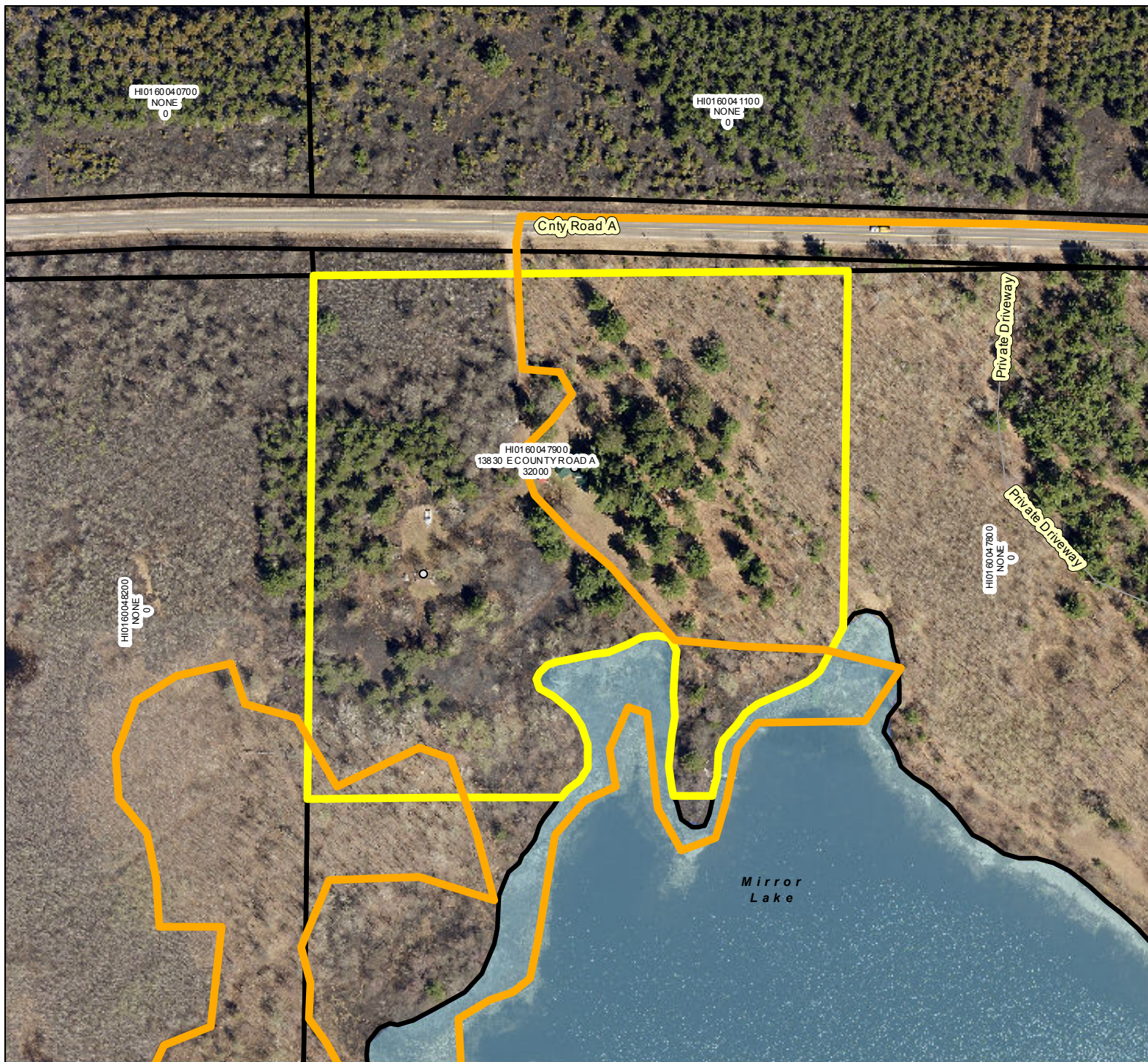


0    80    160    320    480    640

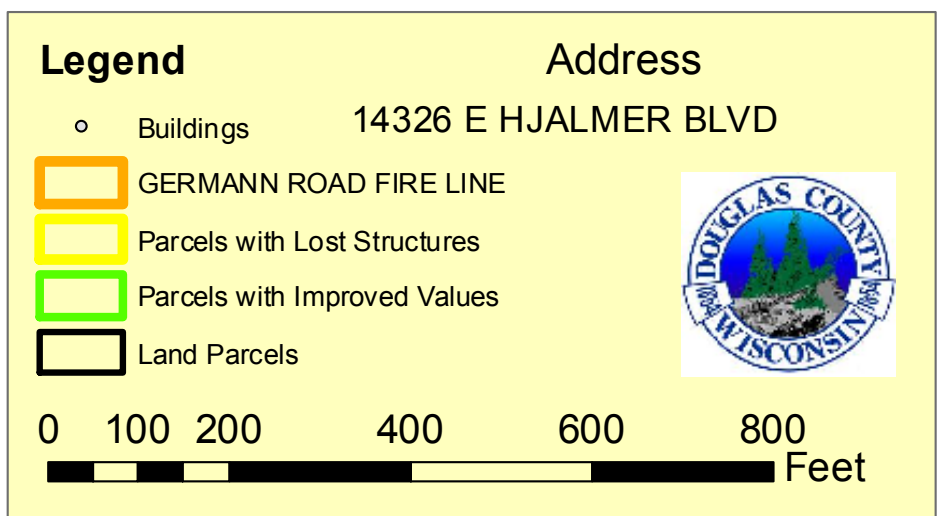
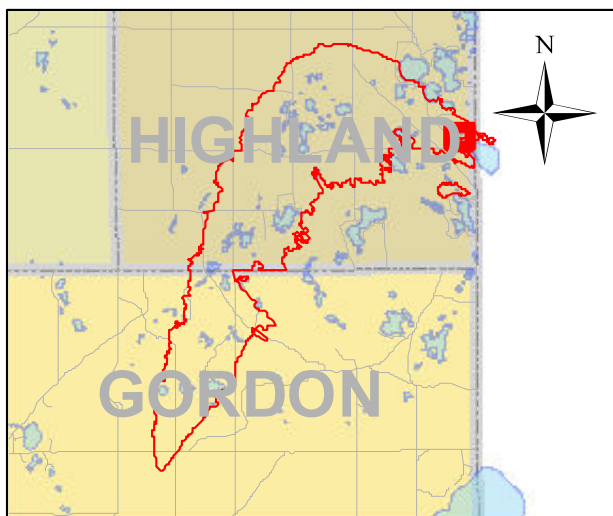
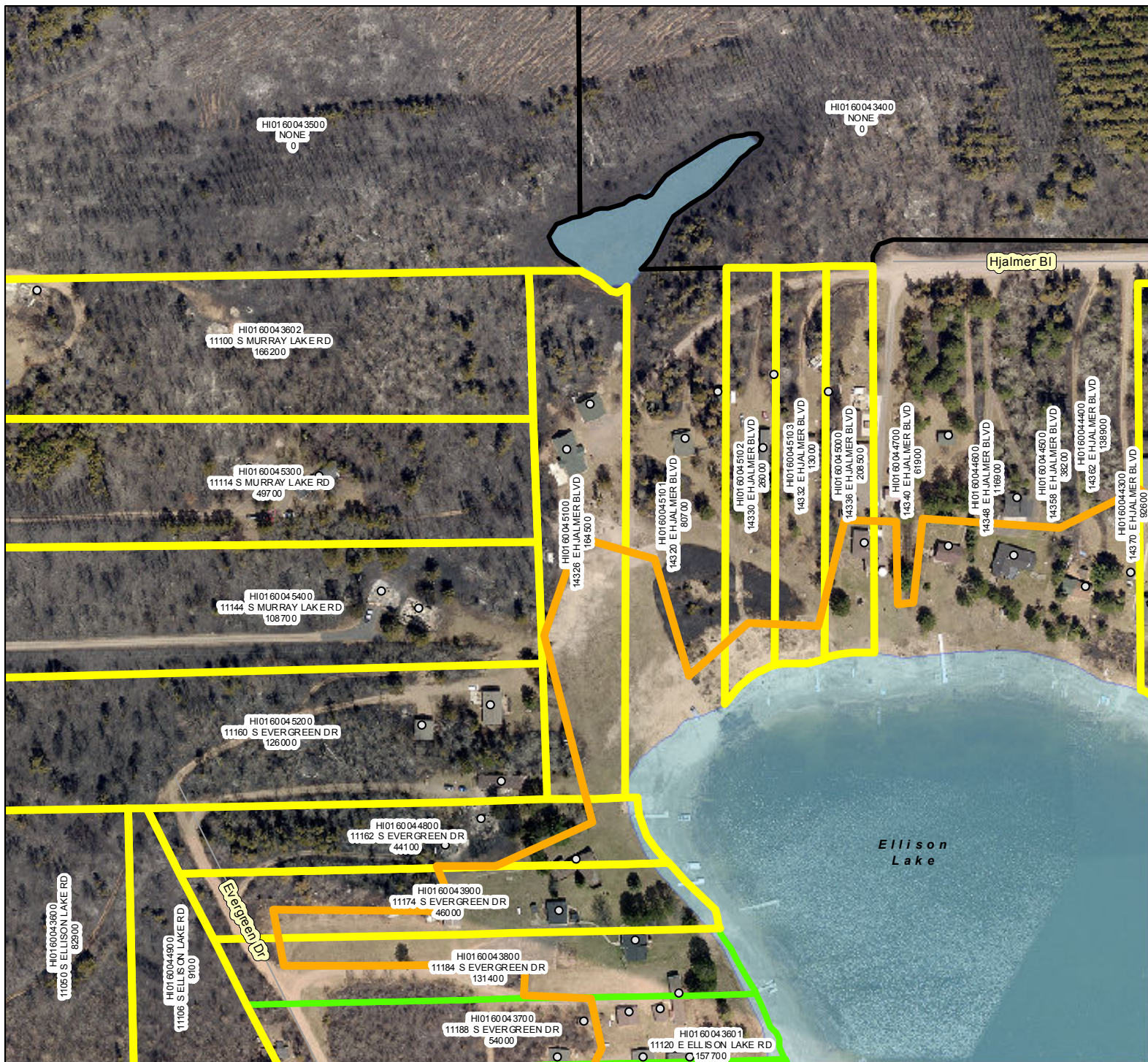


Feet

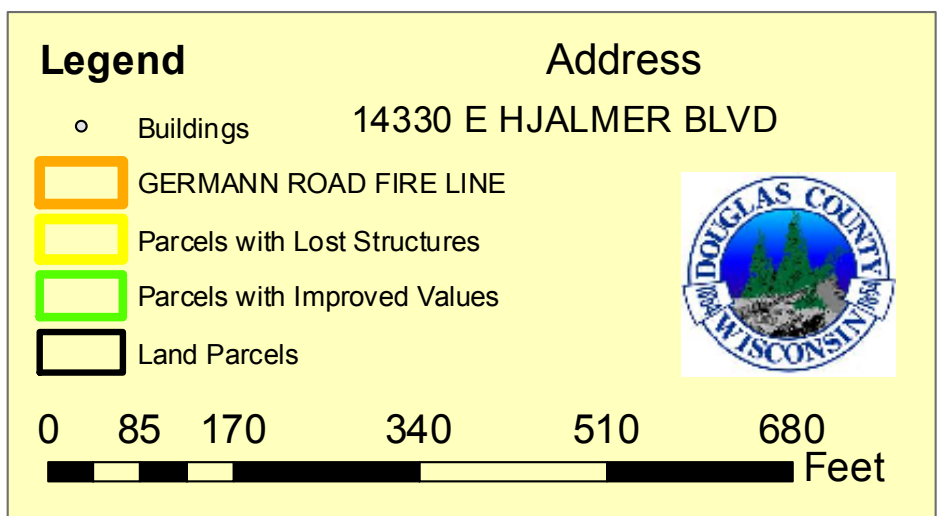
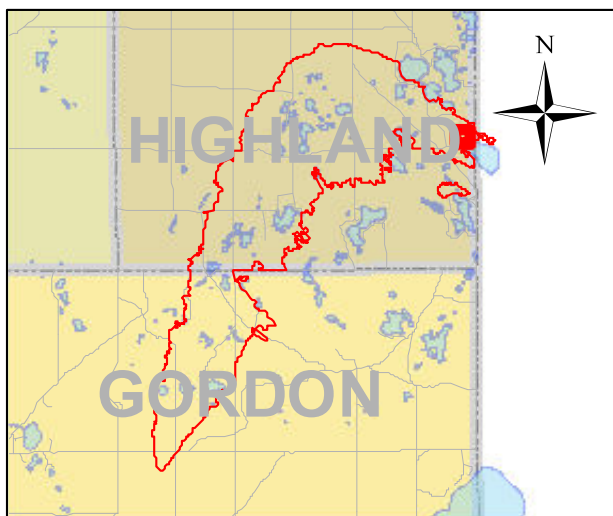
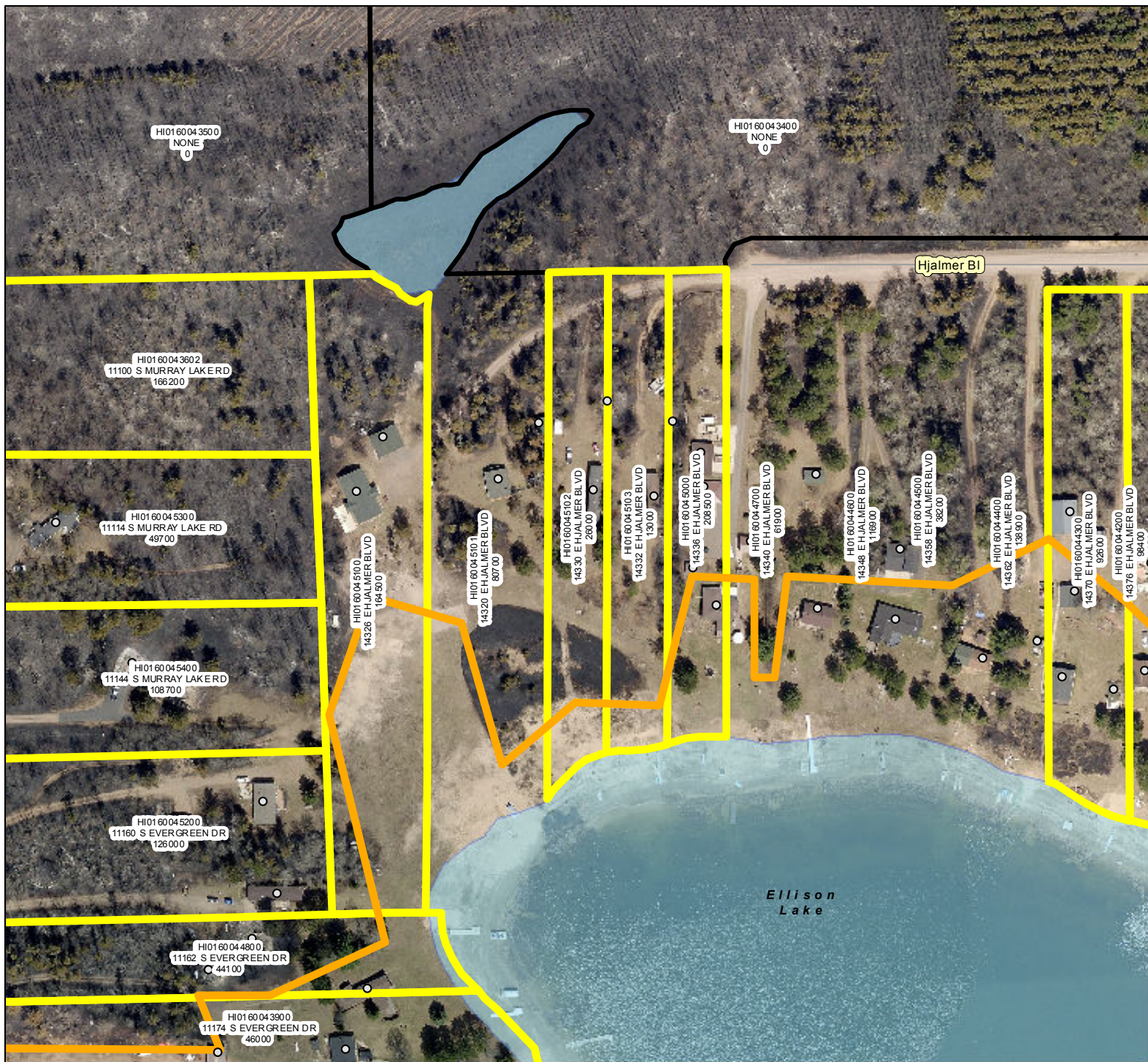




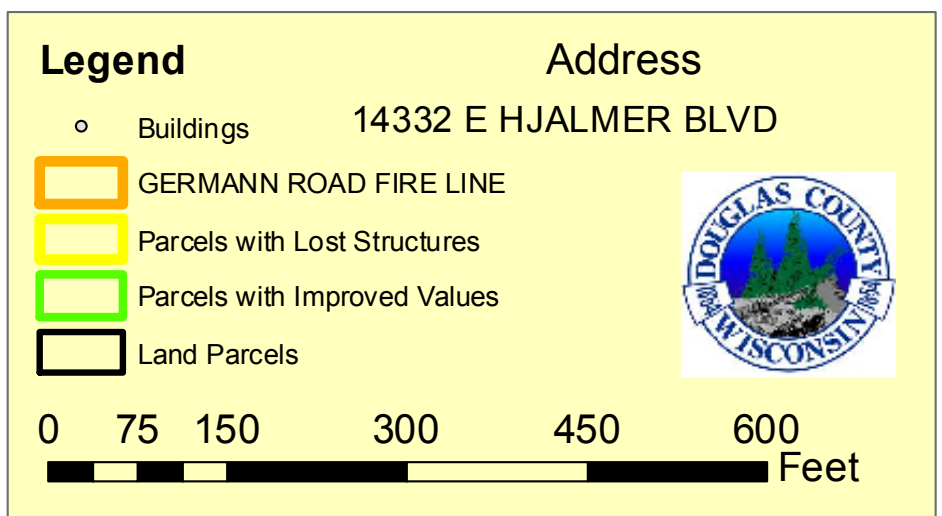
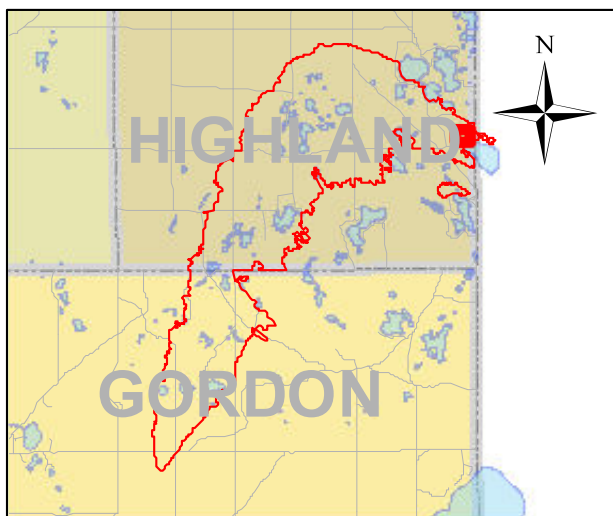
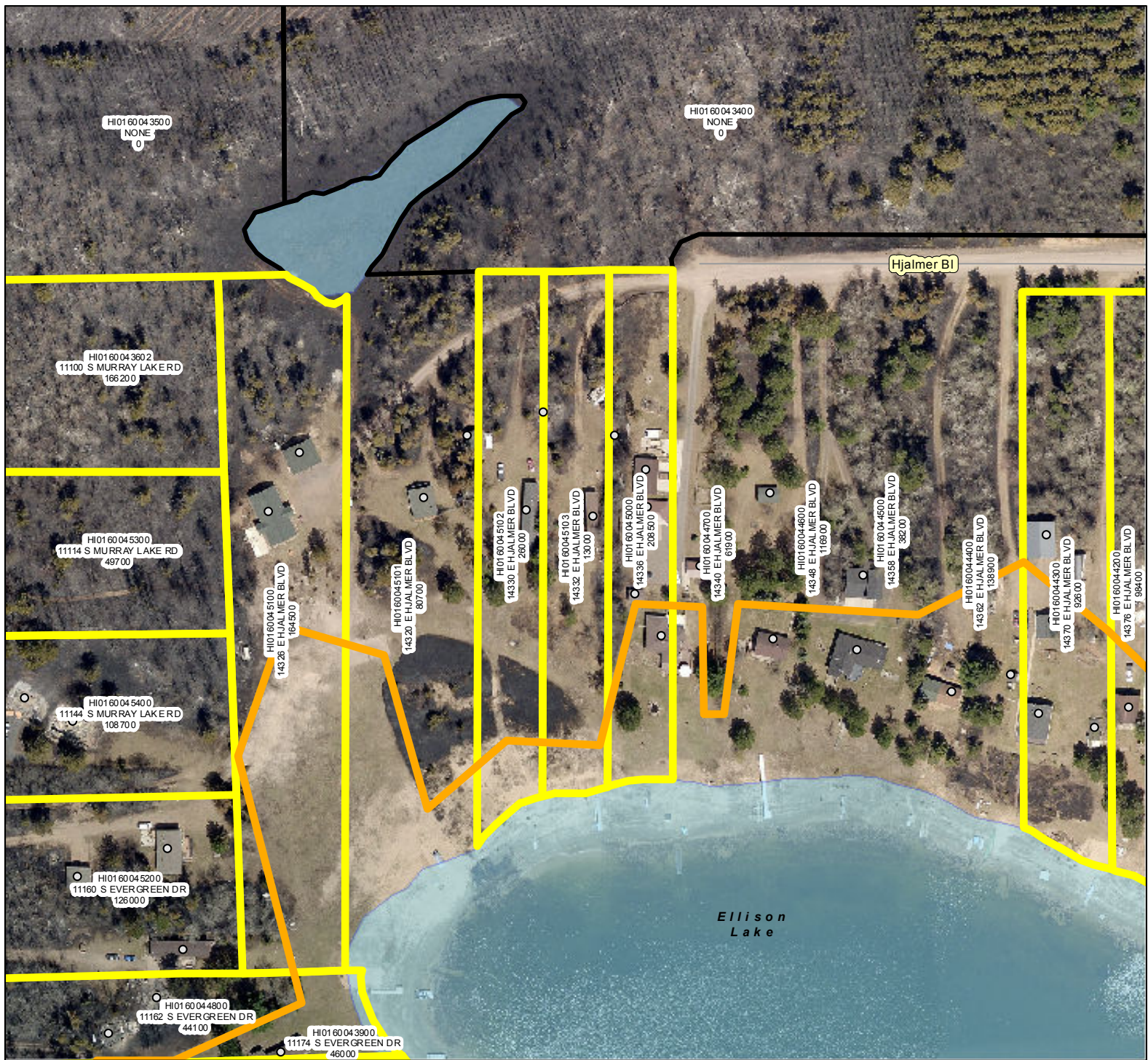




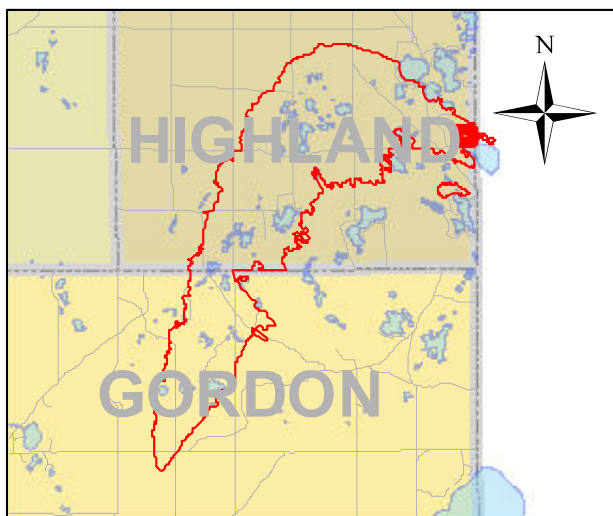
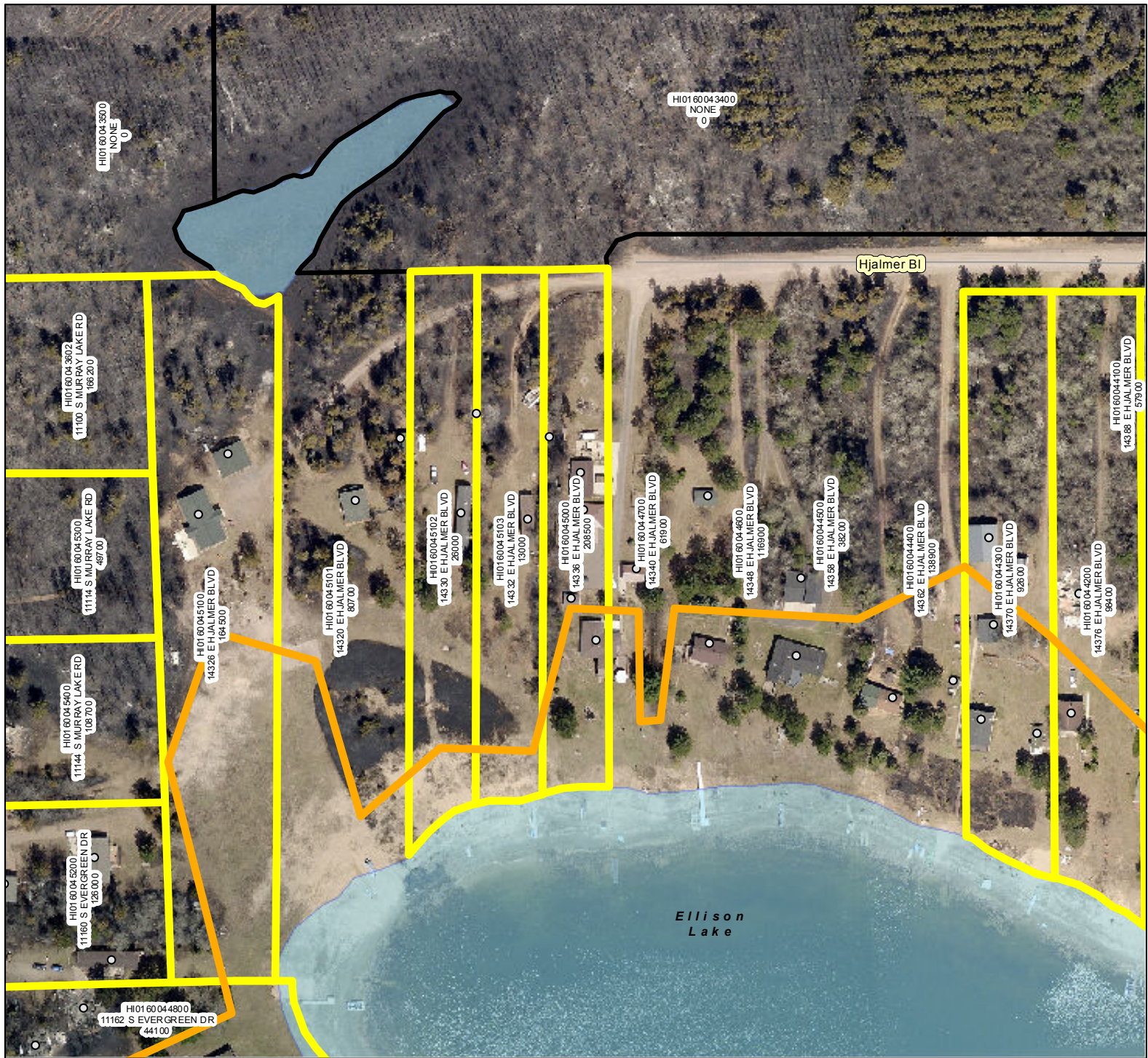












### Legend

- Buildings
- GERMANN ROAD FIRE LINE
- Parcels with Lost Structures
- Parcels with Improved Values
- Land Parcels

### Address

14336 E HJALMER BLVD

