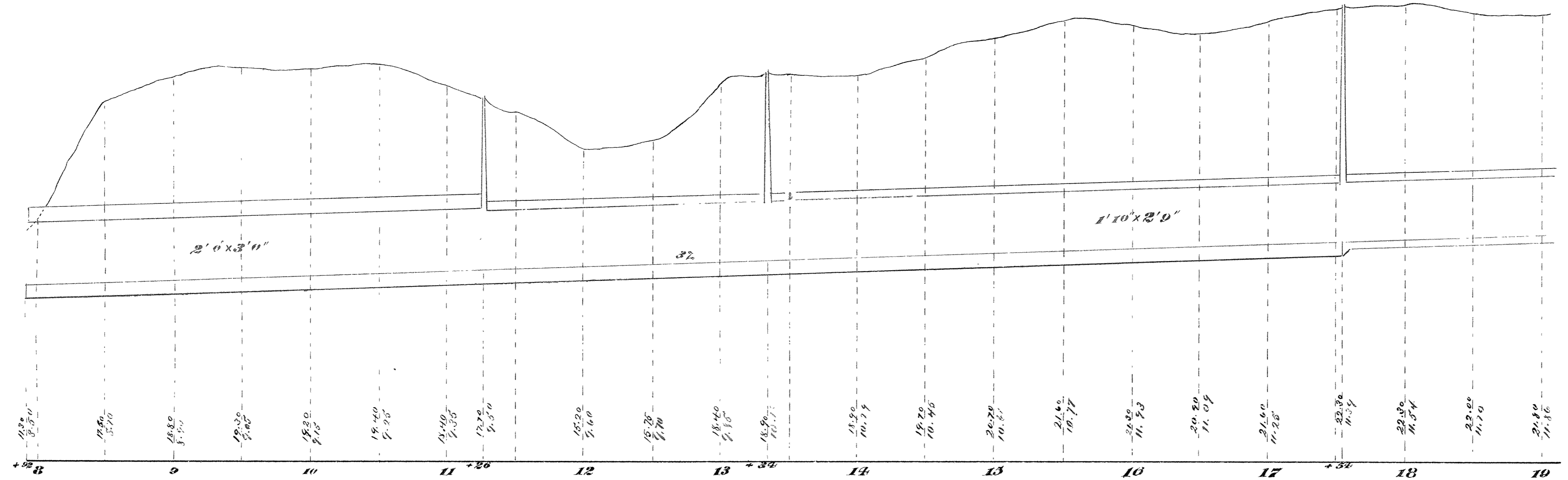
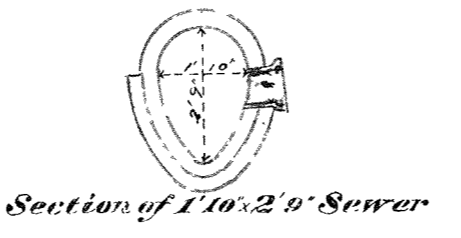
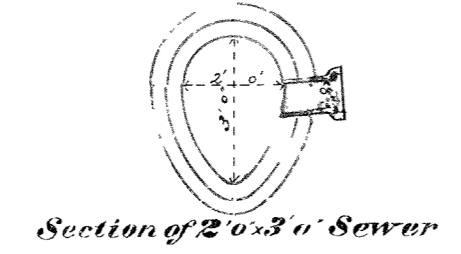


NOTE: 1'X3'X74' REINF. CONC. CAP. PLACED DIRECTLY ON TOP OF SEWER, TO GIVE SUPPORT FOR R.R. SPUR CROSSING MAY 12, 1971

Scale: { Horizontal 1" = 60ft.  
Vertical 1" = 4"  
Sectional 1" = 14"



Plan & Profile of Sewer in Alley betw. Spruce & Pine Aves. from Conan Ave. to South of 13<sup>th</sup> St.

### CITY OF SUPERIOR SEWER PLAN

Contract let July 27, 1891  
Completed Oct. 23, 1891  
F. A. Dole, Contractor  
T. King, Inspector  
E. B. Banks, City Engineer