

CARLTON
18TH AVE. E. AVE.

20'	25'	"	"	"	"	"	"	"	"	"	"	"	"	"	"	"	25'
14+50	15+00	15+50	16+00	16+50	17+00	17+50	18+00	18+50	19+00	19+50	20+00	20+50	21+00	21+50	22+00	22+50	25'
416	414	412	410	408	406	404	402	400	398	396	394	392	390	388	386		
11+37	11+27	11+18	11+08	10+98	10+88	10+78	10+68	10+58	10+48	10+38	10+28	10+18	10+08	9+98	9+88		
415	413	411	409	407	405	403	401	399	397	395	393	391	389	387	385		
20'	25'	"	"	"	"	"	"	"	"	"	"	"	"	"	"	25'	

W. SECOND

S. JOHN
19TH AVE. E. AVE.

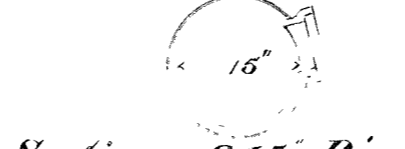
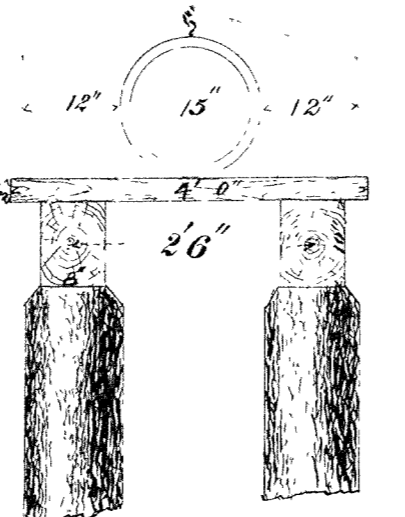
20'	25'	"	"	"	"	"	"	"	"	"	"	"	"	"	"	"	25'
9+50	10+00	10+50	11+00	11+50	12+00	12+50	13+00	13+50	14+00	14+50	15+00	15+50	16+00	16+50	17+00	17+50	25'
384	382	380	378	376	374	372	370	368	366	364	362	360	358	356	354		
11+38	11+28	11+18	11+08	10+98	10+88	10+78	10+68	10+58	10+48	10+38	10+28	10+18	10+08	9+98	9+88		
383	381	379	377	375	373	371	369	367	365	363	361	359	357	355	353		
20'	25'	"	"	"	"	"	"	"	"	"	"	"	"	"	"	25'	

HOLLINSHEAD 20TH AVE. EAST

20'	25'	"	"	"	"	"	"	"	"	"	"	"	"	"	"	"	25'
9+50	10+00	10+50	11+00	11+50	12+00	12+50	13+00	13+50	14+00	14+50	15+00	15+50	16+00	16+50	17+00	17+50	25'
352	350	348	346	344	342	340	338	336	334	332	330	328	326	324	322		
11+39	11+29	11+19	11+09	10+99	10+89	10+79	10+69	10+59	10+49	10+39	10+29	10+19	10+09	9+99	9+89		
351	349	347	345	343	341	339	337	335	333	331	329	327	325	323	321		
20'	25'	"	"	"	"	"	"	"	"	"	"	"	"	"	"	25'	

ST.

NETTLETON
21ST AVE. EAST



CITY OF SUPERIOR SEWER PLAN

Contract let May 26, 1890....
relet April 3, 1891
completed Aug. 1, 1891
Forrestal Bros. (failed) F.A. Dole. Contractors
Frank Richardson & J.P. Duff, Inspectors
E.B. Banks, City Engineer

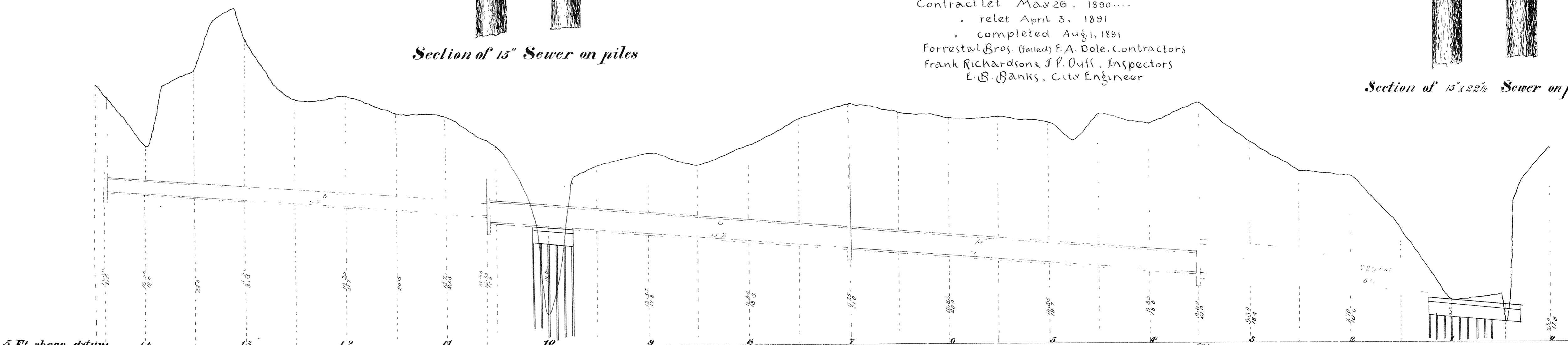



Plate and Profile of Sewer in Alley between W. 1st and W. 2nd Sts. from Nettleton Ave. to Carlton Ave.