

HOLLINSHEAD 20TH AVE. E.

E. W. NINTH ST.

ST.

24+71	352	24+71	357
24+74	350	24+74	349
24+78	348	24+78	347
24+94	346	24+94	345
24+71	344	24+69	343
24+74	342	24+66	341
24+78	340	24+62	339
24+94	338	24+59	337
24+71	336	24+56	335
24+74	334	24+52	333
24+78	332	24+49	331
24+94	330	24+45	329
24+71	328	24+42	327
24+74	326	24+38	325
24+78	324	24+35	323
24+94	322	24+31	321
		24+28	319

NETTLETON 21ST AVE. E.

19+78	320	17+74	319
19+82	318	19+49	317
19+86	316	19+28	315
19+90	314	18+57	313
19+94	312	18+26	311
19+98	310	18+49	309
20+02	308	18+20	307
20+06	306	17+54	305
20+10	304	17+28	303
20+14	302	16+50	301
20+18	300	16+29	299
20+22	298	16+08	297
20+26	296	15+44	295
20+30	294	15+14	293
20+34	292	14+54	291
20+38	290	14+24	289

BECKER 22ND AVE. E.

14+68	288	14+74	287
14+68	286	14+65	285
14+68	284	14+52	283
14+68	282	14+38	281
14+68	280	14+26	279
14+68	278	14+15	277
14+68	276	14+05	275
14+68	274	13+56	273
14+68	272	13+48	271
14+68	270	13+40	269
14+68	268	13+32	267

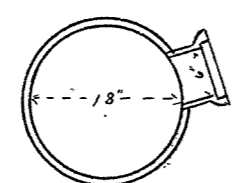
ST.

W TENTH

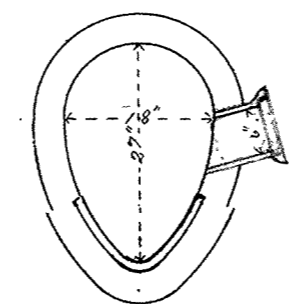
CITY OF SUPERIOR

SEWER PLAN

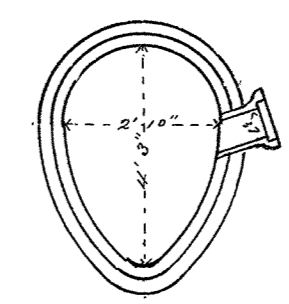
Contract let July 1, 1890
 completed Aug. 4, 1891
 Sullivan Bros., Contractor. Assigned to F.A. Dole
 Coleman & France, Inspector
 E. B. Banks, City Engr.



Section of 18" Pipe

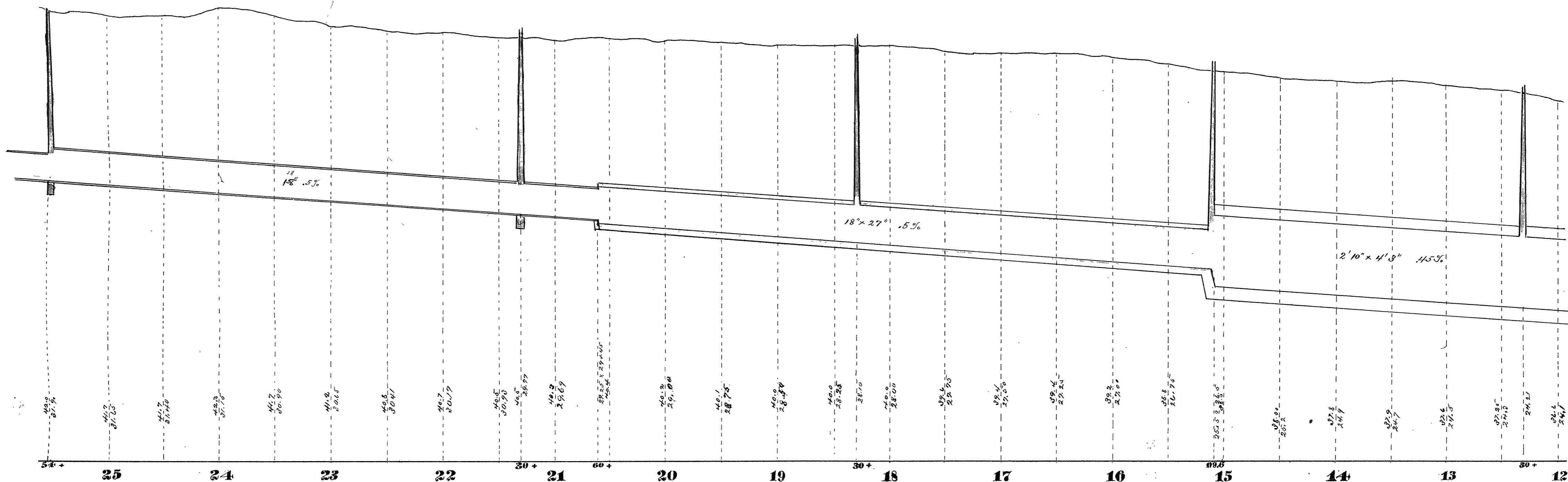


Section of 18x27" Sewer



Section of 2'10" x 4'3" Sewer

Scale: Horizontal 1" = 60'
 Vertical 1" = 4'
 Section 1" = 2' x 4'



Plan & Profile of Sewer in Alley betw. W. Ninth and W. Tenth St. from Thompson to Nettleton Avenue

4-26