

RICHARDSON 28TH AVE. E.

W. FIFTH ST.

ST.

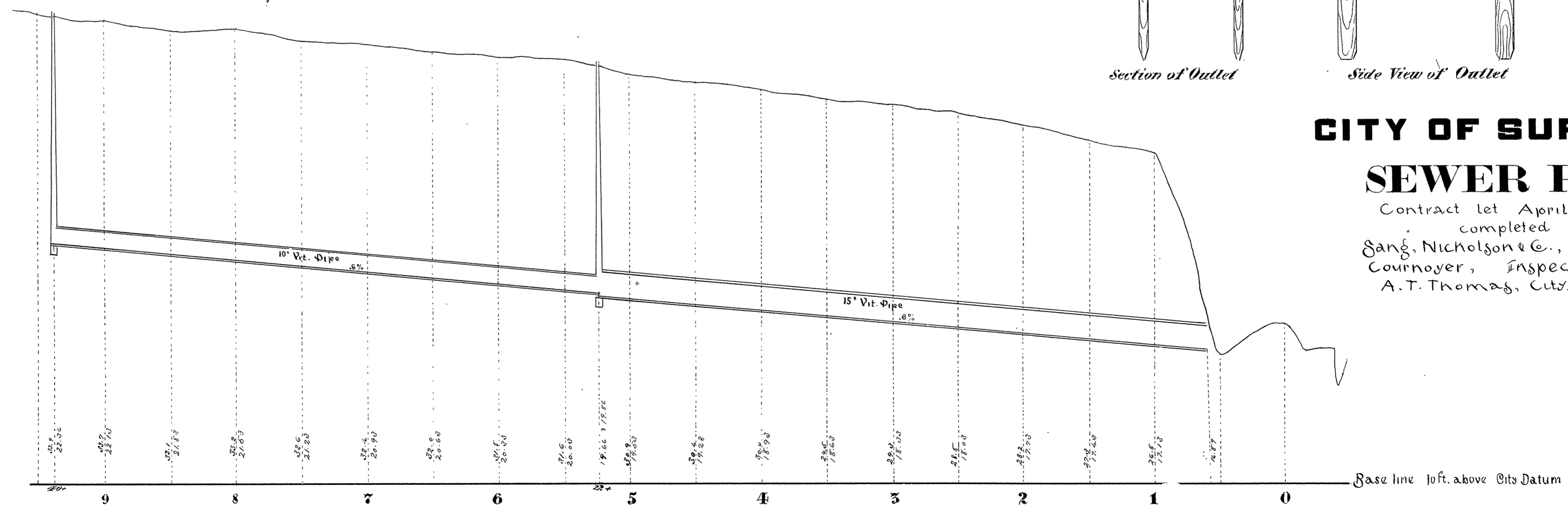
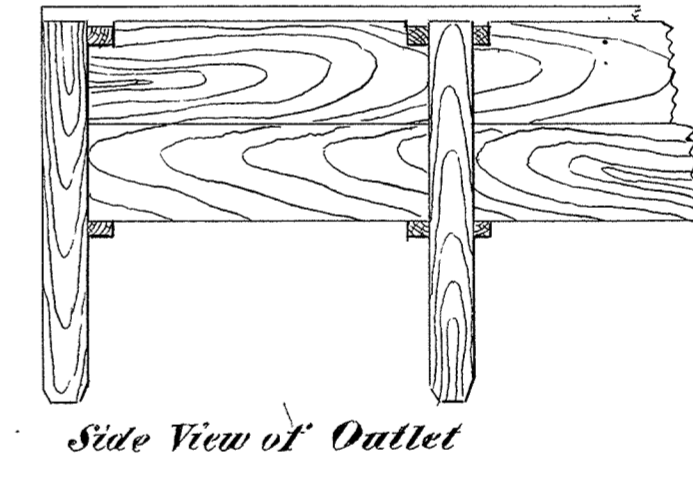



W. SIXTH ST.

ST.

1893

Scale: { Horizontal 1 in. = 60 ft.
 Vertical 1 in. = 4 ft.
 Section 1 in. = 2 ft.



Plan & Profile of Sewer in Alley betw. 5th & 6th St. From Nelson to Richardson Avenue

CITY OF SUPERIOR

SEWER PLAN

Contract let April 20, 1893
 completed July 1, 1893
 Sang, Nicholson & Co., Contractor
 Cournoyer, Inspector
 A. T. Thomas, City Engr.

Base line 10ft. above City Datum

4-37