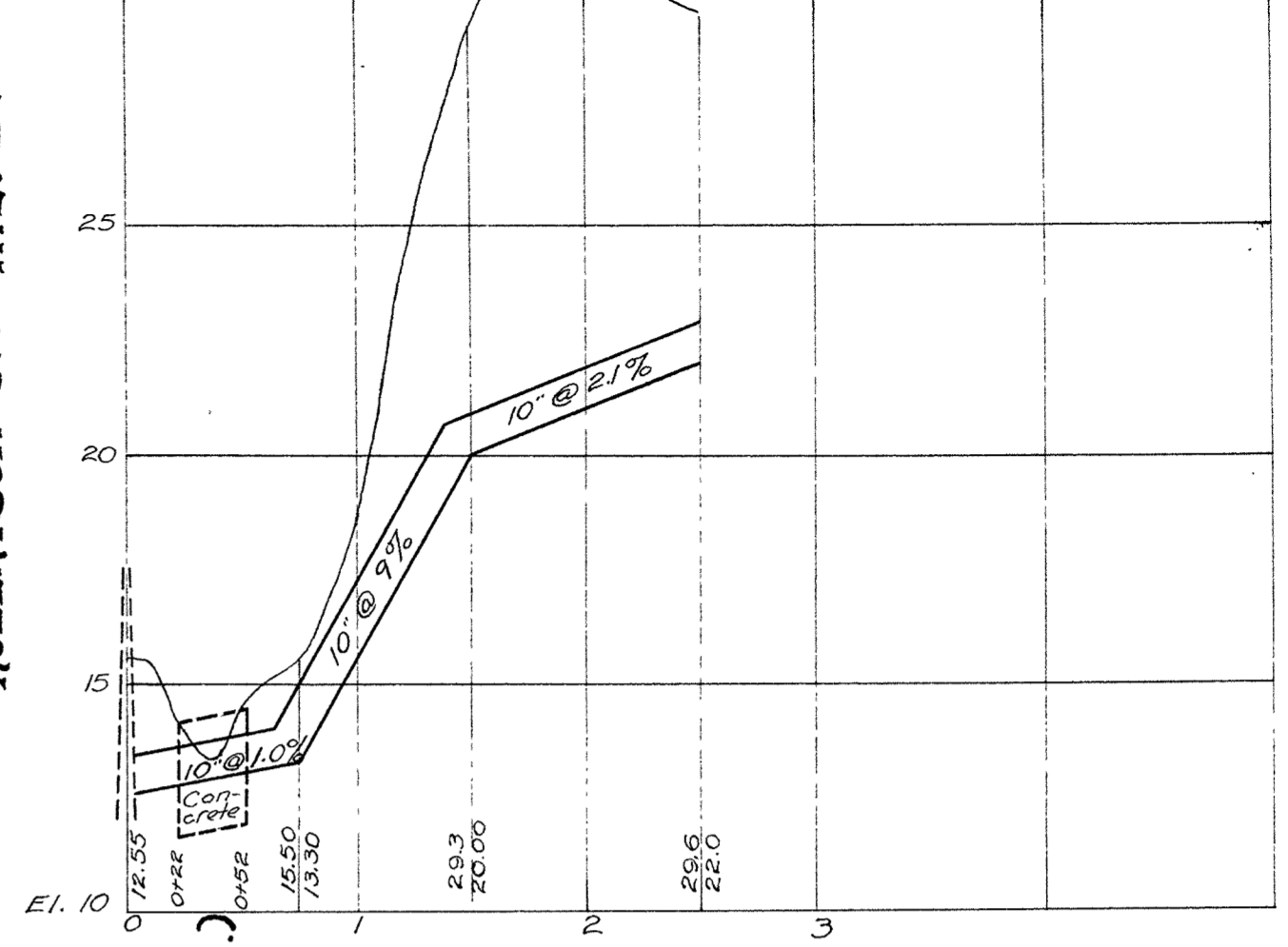


PLAN & Profile of Sewer in Alley
BETWEEN E. 4TH ST & E. 5TH ST FROM
MANHOLE ON 30TH AVE. E. TO POINT 250'S.

Contract No. 1776
Contract let: 7-3-29 Completed
Superior Plumbing & Htg., Contractor
W.A. Donalds Inspector



RICHARDSON 28TH AVE. E.

94.50	96	94	92	90	88	86	84	82	80	78	76	74	72	70	68	66
94.40	94.30	94.20	94.10	94.00	93.90	93.80	93.70	93.60	93.50	93.40	93.30	93.20	93.10	93.00	92.90	92.80
94.50	94.40	94.30	94.20	94.10	94.00	93.90	93.80	93.70	93.60	93.50	93.40	93.30	93.20	93.10	93.00	92.90

W. 4TH

WESTERN

W. 5TH

BRECKENRIDGE 25TH AVE. E.

41.50	64	62	60	58	56	54	52	50	48	46	44	42	40	38	36	34
41.40	64	62	60	58	56	54	52	50	48	46	44	42	40	38	36	34
41.50	64	62	60	58	56	54	52	50	48	46	44	42	40	38	36	34

NELSON 30TH AVE. E. EAST

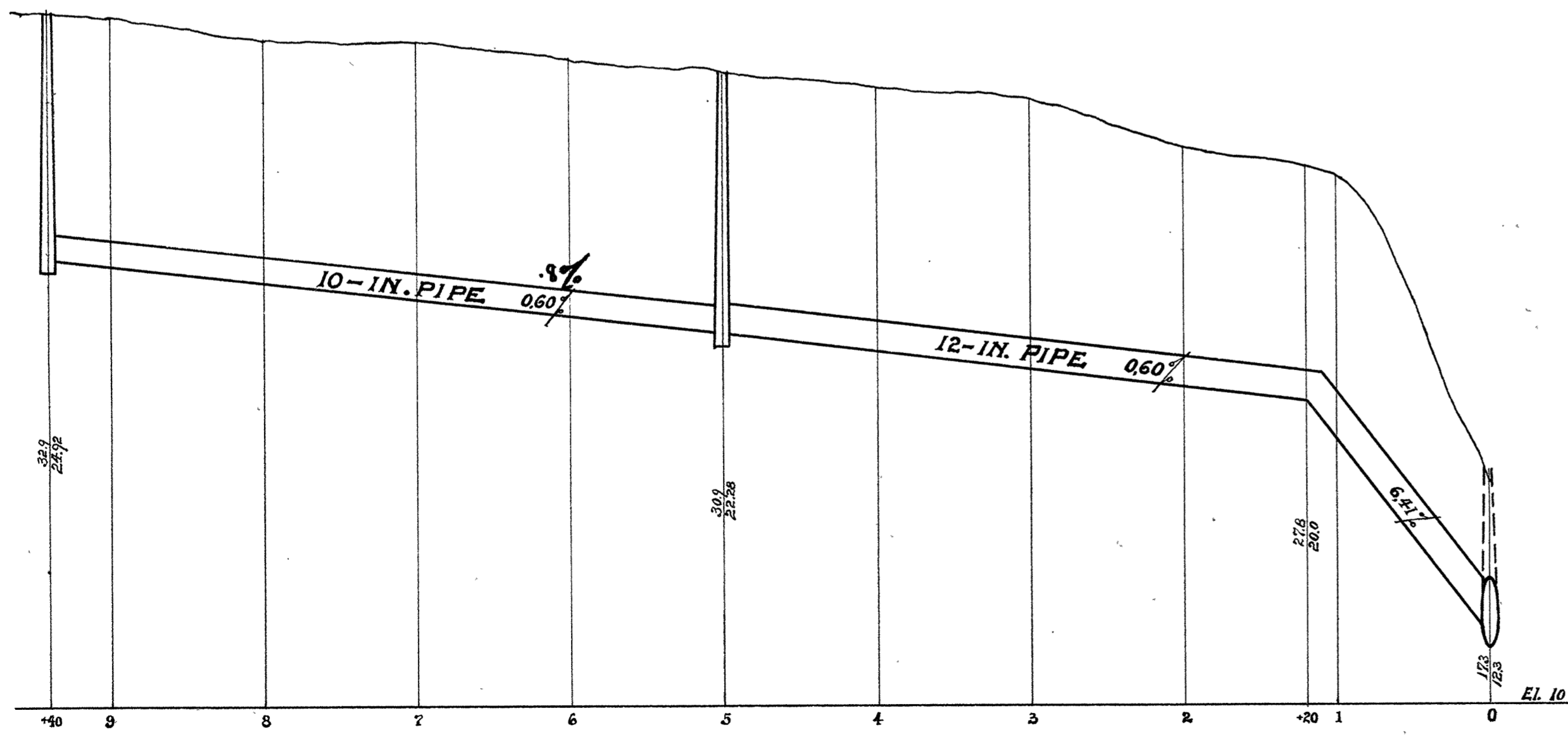
0.50	32	30	28	26	24	22	20	18	16	14	12	10	8	6	4	2
0.50	32	30	28	26	24	22	20	18	16	14	12	10	8	6	4	2
0.50	32	30	28	26	24	22	20	18	16	14	12	10	8	6	4	2

ST.

DIV.

ST.

Horizontal Scale: lin. = 80ft.
Vertical Scale: lin. = 4ft.
CONTRACT NO 1505
Contract let Jan 20 - 1916.
Contract completed Apr 5 - 1916.
M. Jacobsen & Co. Contractor
J. B. Graham Inspector
E. B. Banks City Engineer



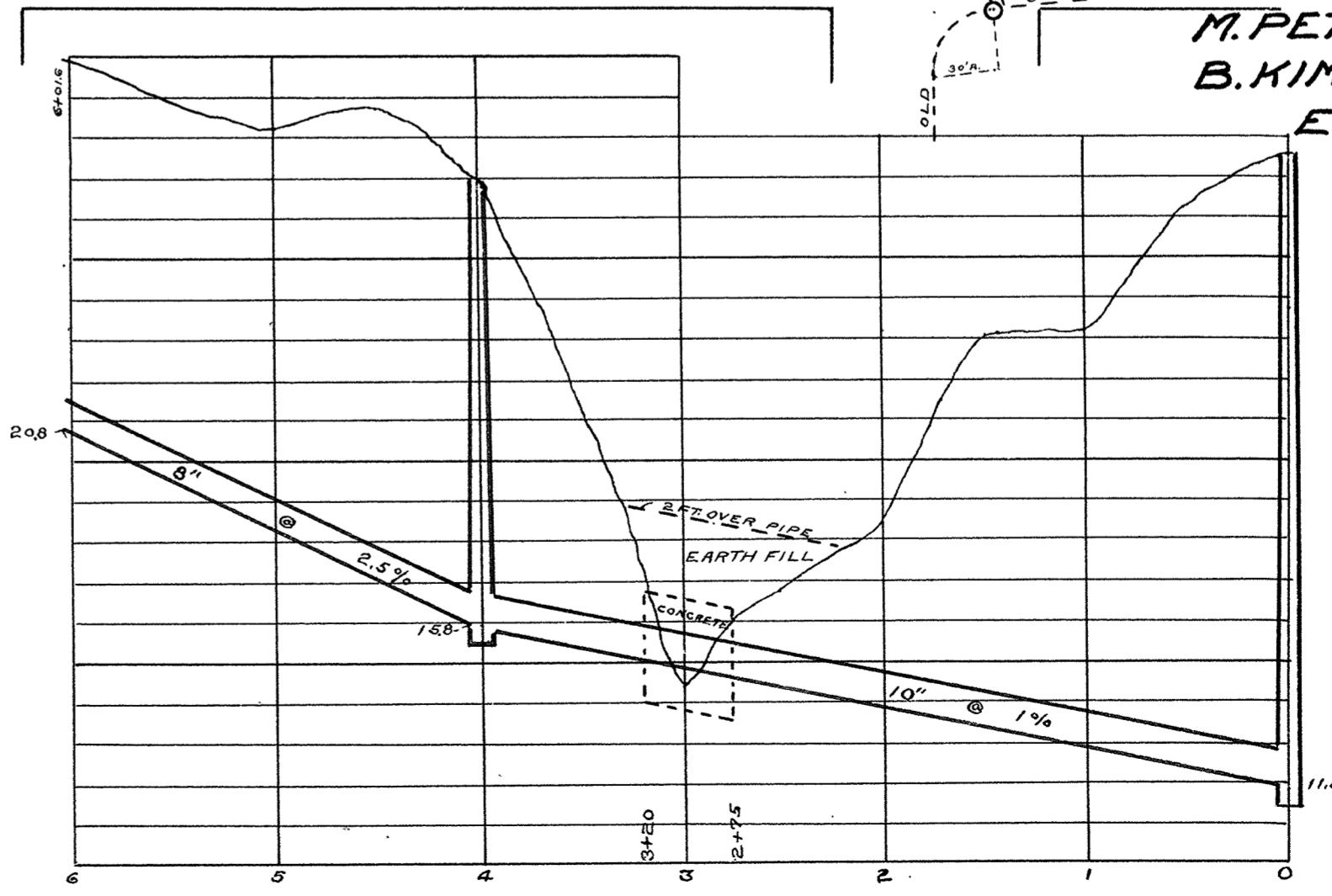
29TH AVE. E. (BRECKENRIDGE AVE.)

6.4	6.2	6.0	5.8	5.6	5.4	5.2	5.0	4.8	4.6	4.4	4.2	4.0	3.8	3.6	3.4
6.4	6.2	6.0	5.8	5.6	5.4	5.2	5.0	4.8	4.6	4.4	4.2	4.0	3.8	3.6	3.4
6.4	6.2	6.0	5.8	5.6	5.4	5.2	5.0	4.8	4.6	4.4	4.2	4.0	3.8	3.6	3.4

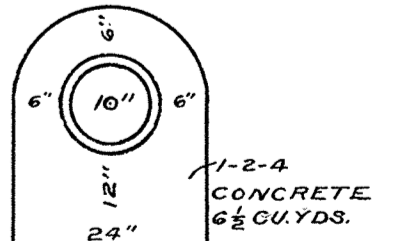
E. 2ND ST.

E. 3RD ST.

30TH AVE. E. (NELSON AVE.)



MAP AND PROFILE
SHOWING
SEWER IN ALLEY BET. E. 2ND
AND E. 3RD ST'S FROM 29TH AV.
E. (BRECKENRIDGE AVE.) TO
30TH AVE. E. (NELSON AVE.) IN
CITY OF SUPERIOR, WISC.
HORIZONTAL SCALE 1IN = 80FT.
VERTICAL SCALE 1IN = 4FT.
CONTRACT NO 1688
CONTRACT LET 10-8-1924
CONTRACT COMP'D 12-1-1924
M. PETERSON CONTRACTOR
B. KIMBALL INSPECTOR
E. B. BANKS, CITY ENGR.



SECTION OF SEWER,
FROM 2+75 TO 3+20

4-43