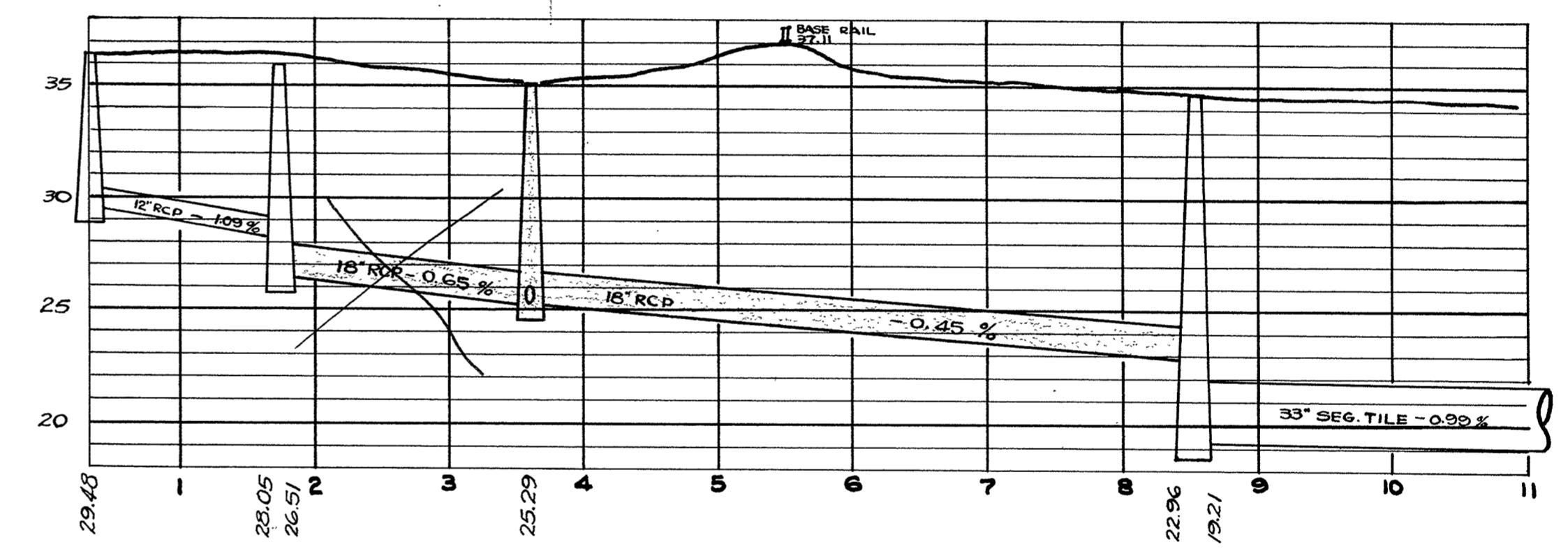
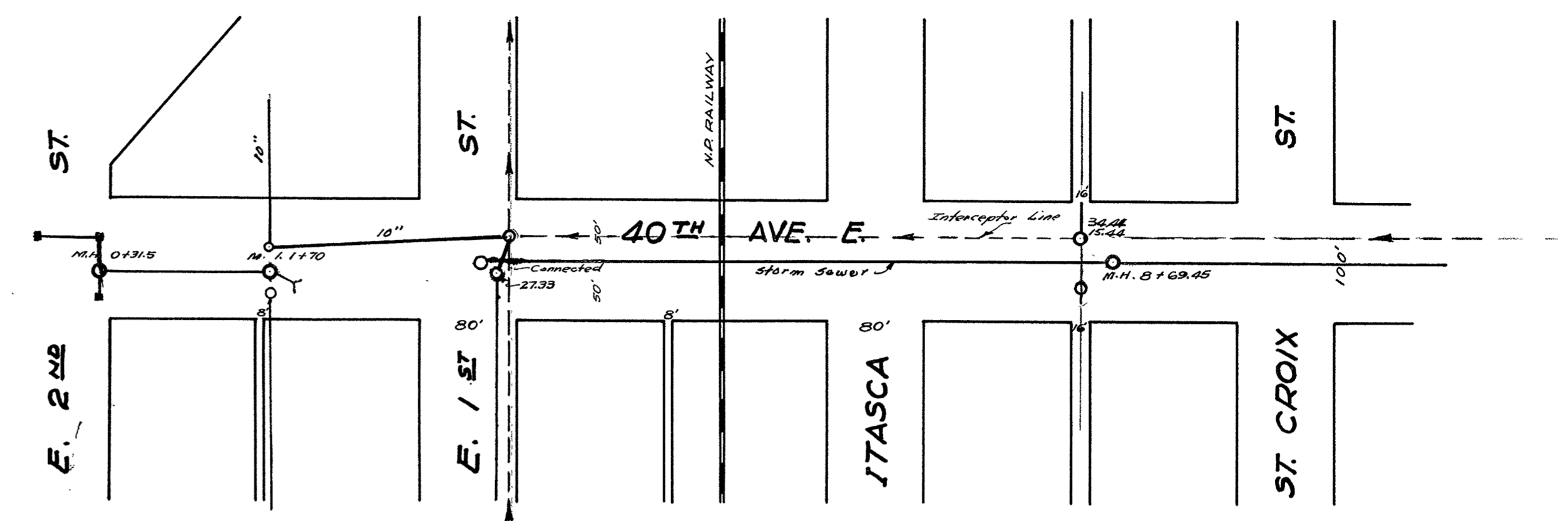
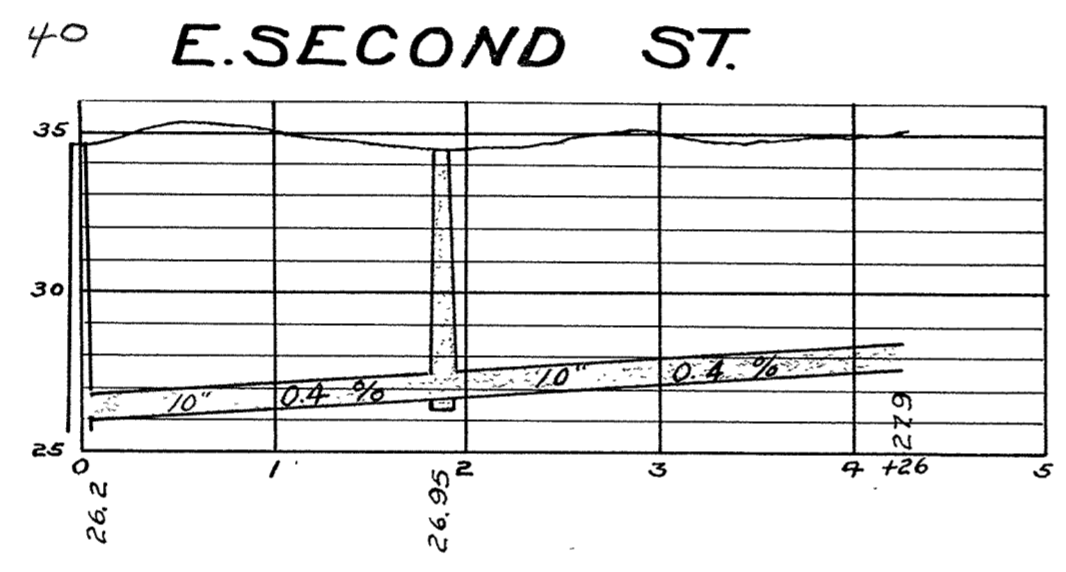


MAP AND PROFILE OF SEWER IN RIGGS AVE. (40TH AVE.) FROM THE ALLEY BET. E. 1ST ST. AND E. 2ND ST. TO E. 1ST ST. AND IN E. 1ST ST. TO E. LINE OF BLK. 34 E. 1ST ST. CONT. NO. 1719 CONT. LET DEC. 20TH 1926 CONT. COM'D. FEB. 1ST 1927 CONTRACTOR RENE LAGAE INSPECTOR BYRON KIMBALL CITY ENGR. E.B. BANKS

SCALE 1" = 100' HOR.
1" = 6' VERT.



PLAN & PROFILE OF STORM SEWER IN 40TH AVE. E. STA. 1+70 TO STA. 8+69.45 INSTALLED BY CITY FORCES IN OCTOBER, 1952

SCALE 1" = 100' HOR.
1" = 6' VERT.
GEODETIC DATUM