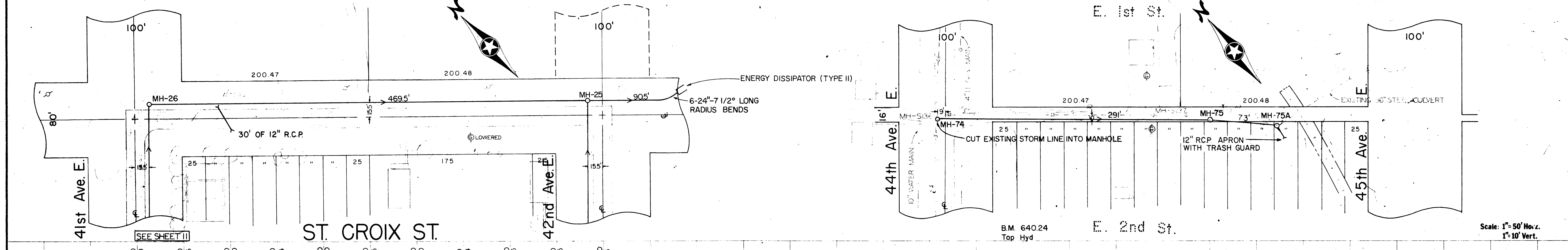
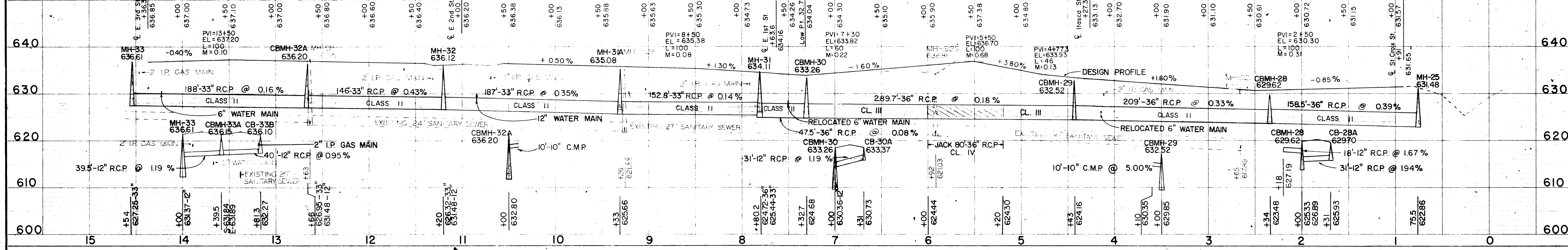
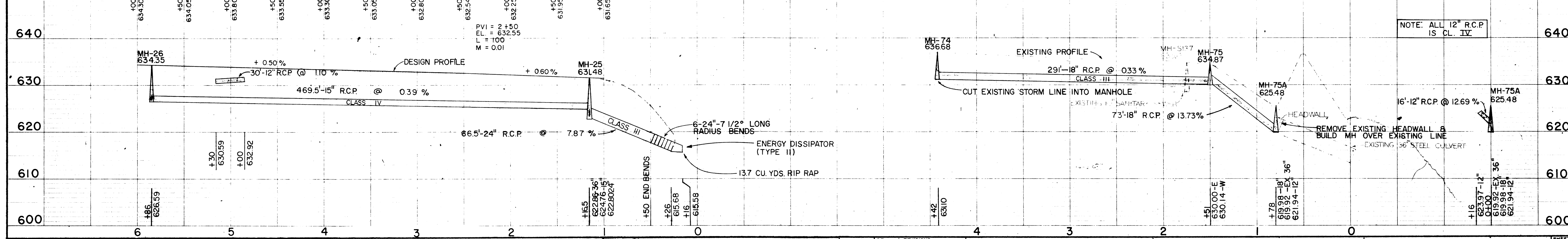


Scale: 1"=50' Horiz.  
1"=10' Vert.



Scale: 1"=50' Horiz.  
1"=10' Vert.



SURVEY DE 769 DESIGN JB APPROVED GRC		REVISIONS RECORD PLAN 1/3/77 HBR		<b>BONESTROO, ROSENE, ANDERLIK &amp; ASSOC., INC.</b> ST. PAUL, MINNESOTA		<b>SUPERIOR, WISCONSIN</b> DATE: MARCH 8, 1974 COMM 6888 L		DISTRICT 7-ALLOUEZ <b>STORM SEWER</b>		SHEET 12 OF 20
--	--	--	--	--	--	--	--	--	--	-------------------------

42nd Ave. E.  
St. Croix St.  
Alley on 44th Ave. E.