

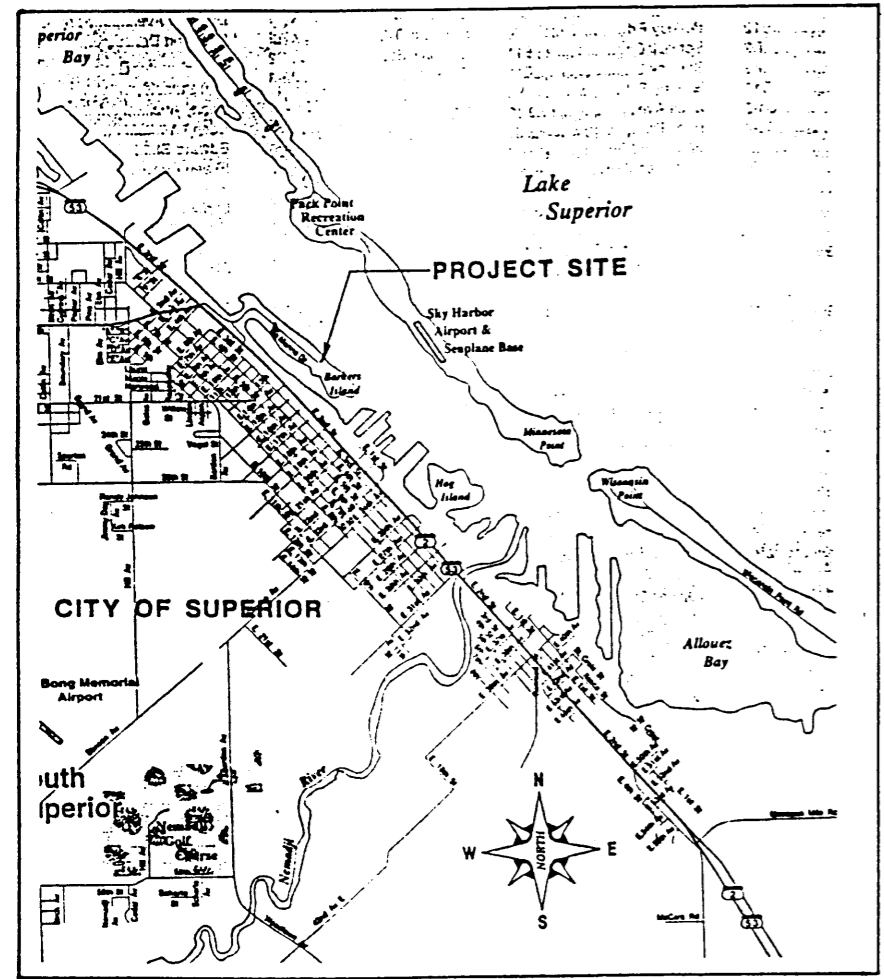
FOR

CITY OF SUPERIOR - BARKERS ISLAND PUBLIC WORKS DEPARTMENT ENGINEERING DIVISION

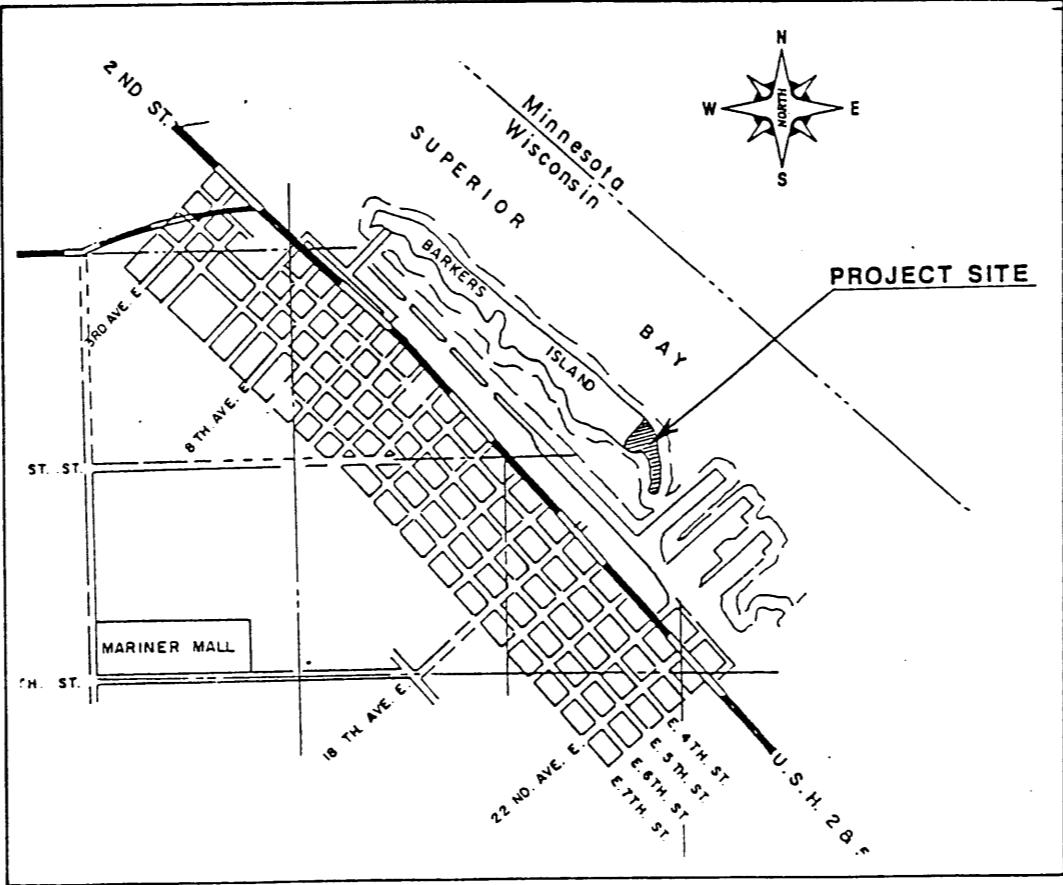
CITY OF SUPERIOR PROJECT NO. _____

PROJECT LOCATED ON: BARKERS ISLAND AT END MARINA DRIVE
PROJECT LENGTH: 8" SANITARY SEWER LIN. FEET 976
24' ROADWAY AND CUL-DE-SAC LIN. FEET 175
BARKERS ISLAND COURT


ALL CONSTRUCTION TO CONFORM WITH STANDARDS FOR CONSTRUCTION OF THE CITY OF SUPERIOR AND WISCONSIN DEPARTMENT OF TRANSPORTATION.



VICINITY MAP
NO SCALE



LOCATION MAP



BENCHMARKS

ARMY CORP. OF ENGINEERS P.B.M. BRASS CAP IN CONCRETE
123' SOUTH OF INTERSECTION OF MARINA DRIVE AND MARINA ACCESS ROAD
ELEVATION 807.54

SCALES

PLAN 1" = 40'
PROFILE H, 1" = 40', V, 1" = 8'
LOCATION MAP 1" = 2400'
VICINITY MAP NTS





DRAWING INDEX

Sheet No.	Description
1	TITLE SHEET, LOCATION MAP, APPROVAL
2	PLAN - PROFILE SANSEWER
3	PLAN - PROFILE SAN. SEWER
4	DETAILS AND TYPICAL SECTION

THIS PLAN SET CONTAINS 4 SHEETS.

APPROVALS

APPROVED  DATE 11/27/96 REG. NO. 31727
CITY ENGINEER

APPROVED  DATE 11-26-96 REG. NO. _____
DIRECTOR OF PUBLIC WORKS

APPROVED _____ DATE _____ REG. NO. _____
DEPT. NATURAL RESOURCES

DIGGERS HOTLINE 1-800-242-8511

CONTRACTOR TO CALL 48 HOURS IN ADVANCE OF ANY CONSTRUCTION.

NOTE: CONTRACTOR IS RESPONSIBLE FOR ALL FEES AND PERMITS.

ENGINEERS	SURVEYORS	PLANNERS	DATE	REG. NO.	DATE	REVISION	BY
I HEREBY CERTIFY THAT THIS PLAN WAS PREPARED BY ME OR UNDER MY DIRECT SUPERVISION AND THAT I AM A REGISTERED PROFESSIONAL ENGINEER UNDER THE LAWS OF THE STATE OF WISCONSIN			10/21/96	E-25732			

TITLE SHEET
BARKERS ISLAND COURT
SUPERIOR, WISCONSIN

Sheet No. 1 of 4 Sheets

ENGINEERS SURVEYORS PLANNERS
SALO ENGINEERING, INC.
18 East First Street - Duluth, Minnesota 55802 218-727-8796