



- A4. Refer to the Special Provisions. All turf restoration shall be completed using hydroseed.**
- Q5.** Is it acceptable to work on more than two city blocks at a time?
- A5. Yes. The Contractor may work on multiple areas concurrently; however, no more than two consecutive city blocks may be closed at any given time per the Special Provisions. This requirement is intended to maintain cross-street traffic circulation within the neighborhood.**
- Q6.** Is there a Build America, Buy America (BABA) de minimis waiver applicable to this project?
- A6. Refer to applicable requirements under the Build America Buy America Act for de minimis waiver provisions.**
- Q7.** Where will Contractor-provided documentation be submitted and stored?
- A7. The Project Team will utilize Microsoft OneDrive for document management. The Contractor will be granted access and shall upload required documentation to the designated site.**
- Q8.** We do not have our Wisconsin Erosion Control and Storm Water Permit Compliance Training. Will our MN Erosion and Stormwater Management certification suffice for this project?
- A8. The City of Superior does accept the MN Stormwater Management Certificate to satisfy the Wisconsin Erosion Control and Storm Water Permit Compliance Training requirement.**
- Q9.** We do not have a Utility Contractor License in Wisconsin. We will have a Wisconsin licensed plumbing contractor as our sub for this project. Will that cover us?
- A9. Yes, licensing requirements shall be considered satisfied if the individuals performing the work are properly licensed with the Wisconsin Department of Safety and Professional Services (DSPS) in compliance with Wisconsin State Legislature Code Subchapter IX — Plumbing and registered with the City of Superior.**
- Q10.** I've been digging into the project and have a question on the pipelayers portion. From what i'm hearing is that a Minnesota plumbing/pipelayers card is not recognized in Wisconsin which I can understand being a different state. I guess my question is there someone to contact from the city who could direct us on how to approach getting guys qualified?
- A10. We recommend the contractor addresses specific credentialing questions with DSPS.**
- Q11.** Do you have spec sheets/requirement packet for the components for this job? I don't see any reference to the curb/ corp stop etc. Do you have a city spec book?
- A11. The material requirements are specified in the project special provisions, which are available at [www.demandstar.com](http://www.demandstar.com).**
- Q12.** Can I receive a copy of the SEQ table with all sites in an excel file?
- A12. SEQ in excel format is included in this addendum.**

#### General

1. A copy of the pre-bid meeting PowerPoint from the pre-bid meeting held on April 21, 2026 is attached for reference.
2. A copy of the sign-in sheet from the pre-bid meeting held on April 21, 2026 is attached for reference.
3. An excel copy of the SEQ is attached for reference.
4. Bid item "Remove & Replace HMA Pavement" was renamed to "Remove and Prepare for HMA Pavement".

### Changes to Special Provisions

1. Section 3 Prosecution and Progress, Progress Schedule and Milestones, Milestone 1, Page 5
  - a. Added liquidated damages to read: *"If the Contractor fails to complete the Work within the time specified in the Contract, including any authorized time extensions, the Department will assess liquidated damages in accordance with Wisconsin Department of Transportation Standard Specifications, Section 108.11."*
2. Section 34 Replace/Install X-Inch Curb Stop and Box, Item SPV.0060.18-25, Materials, Page 28
  - a. Revise Boxes for lines smaller than 2" to read: *"Shall be A. Y. McDonald 5622a or approved equal."*
  - b. Added locate balls to read: *"Locate balls shall be installed near the service tee at the water main (when applicable) as well as the curb stop at the same depth as the water service line."*
    - i. 1. SWLP Part Description - *MARKER, 4-INCH DIAMETER BALL, BLUE, 3M 1423XR*
3. Section 47, Remove & Prepare For HMA Pavement, Item SPV.0180.01., Page 38
  - a. Delete in its entirety, in lieu thereof, substitute the attached *"Remove & Prepare For HMA Pavement, Item SPV.0180.01"*, 05/01/2026 attached.
4. Added Specification *"HMA Pavement 4 LT 58-34 S, Item 460.5244"* dated 05/01/2026 attached.

### Product Approvals

- a. None.

### Changes to Drawings

1. Replace the following Sheets in their entirety:
  - a. Q1 & Q2
  - b. C1 through C39
  - c. B1
  - d. B7
  - e. B10
  - f. B13
  - g. B14
  - h. B15
  - i. B17
  - j. B18
  - k. B20
  - l. B31
  - m. B33
  - n. B45
  - o. B46
  - p. B55
  - q. B59
  - r. B65
  - s. B68
  - t. B75
  - u. B76
  - v. B80

- w. B86
  - x. B87
  - y. B89
  - z. B90
  - aa. B93
  - bb. B95
  - cc. B99
  - dd. B102
    - i. Additional detail added based on completed inspection.
2. No Drawing Changes are intended to be reissued for minor changes to UC1 thru UC24. Contractor to note that changes to bid form items and quantities can be reasonably understood in relation to the overall total quantities.

### Changes to Bid Form

1. **A copy of the revised bid form is attached. Contractor must use the revised bid form.**
2. Added quantity on utility side for bid item: "*Topsoil 4-inch, Item 625.0105*"
  - a. Quantity = 158 CU YD
3. Added bid item: "*HMA Pavement 4 LT 58-34 S, Item 460.5244*"
  - a. Quantity = 500 TON

### Notes

1. Certain bid items are designated with "undistributed quantities" and are not allocated to individual site-specific quantity charts. As a result, these items may not appear within the site charts, even though they are included in the Schedule of Quantities (SEQ).

Items such as "*Tree Preservation and Protection*", "*Exploratory Excavation*", and "*Exploratory Excavation (Hydro-Excavation)*" are measured and paid as undistributed quantities because their use is dependent on field conditions and cannot be accurately assigned to specific sites at the time of bidding.

Bidders shall include all such items as listed in the SEQ in their bid. The quantities provided in the SEQ are correct and represent the total anticipated scope of work, regardless of whether they are shown in the individual site quantity charts.

The updated drawings are intended for reference and use during construction and will be issued to the successful Contractor following award of the Contract. Issuance of these drawings will not alter the bid quantities or basis of payment as defined in the Schedule of Quantities (SEQ) and Specifications.

END OF ADDENDUM NO. 01




In partnership with



# LEAD SERVICE LINE MIDTOWN PHASE 1 PROJECT PRE-BID MEETING

04.21.2026





# AGENDA

1. Introductions
2. Project Overview & Goals
3. Bid Schedule
4. Construction Schedule
5. Bidding Procedures and Requirements
6. General Conditions
7. Scope of Work
8. Special Provisions
9. Construction Details
10. Questions



## PROJECT TEAM

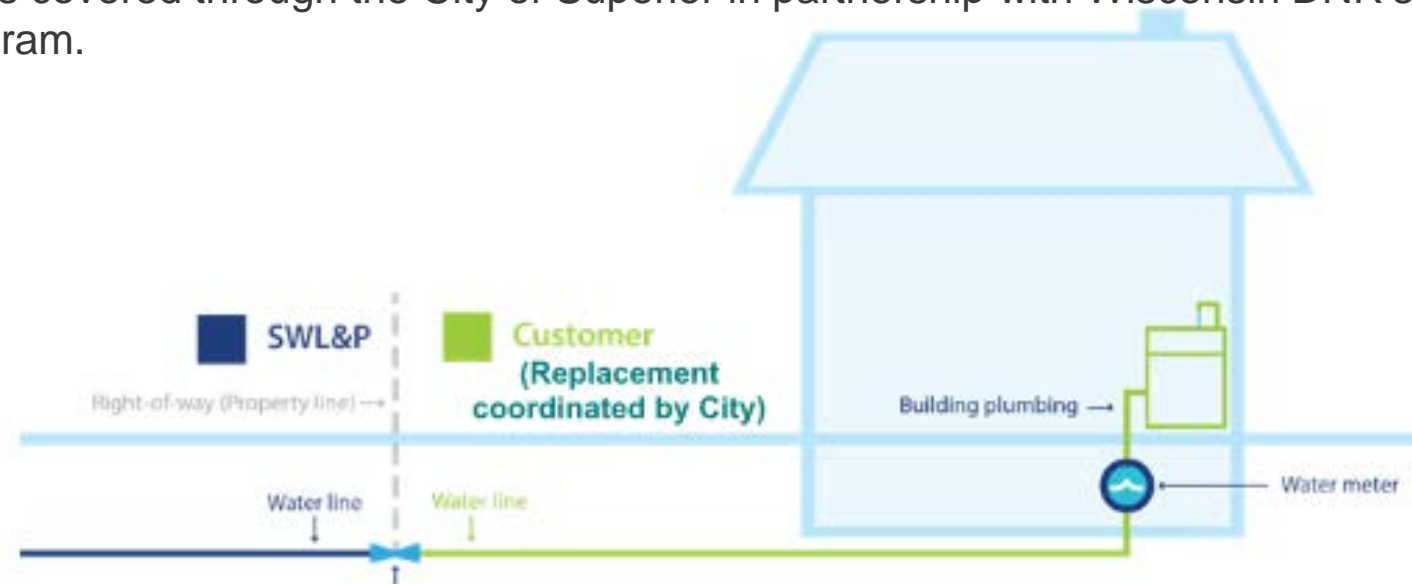
- City of Superior
- LHB
- SWLP
- SEH



## PROJECT OVERVIEW

The City of Superior, in collaboration with Superior Water Light and Power (SWL&P), is working to identify and replace lead service lines.

- Midtown Phase 1 is the first project area and included in this bid for replacement.
- In tandem with the City's private service line replacements, SWL&P will be working to replace utility-owned service lines.
- Current funding for this project is covered through the City of Superior in partnership with Wisconsin DNR's Lead Service Line Replacement Program.





## PROJECT GOALS

**Protect public health by eliminating lead contamination from the City's drinking water system to ensure safe and clean drinking water for all residents.**

- Effectively utilize available funding set aside by State and Federal governments to replace lead water services, thereby minimizing the costs and burdens on residents for private water service replacements.
- Close coordination between City, SWL&P, design consultants and contractor.



## BID SCHEDULE

- Last day to submit written questions – April 27 and 12:00pm
- Final Addendum to be issued May 1, 2026
- Bids Due – Friday, May 8, 2025 at 2:00pm at 1316 North 14<sup>th</sup> Street, ATTN: Contract Analyst, City Government Center
  - Bids shall be good for 60 days



## CONSTRUCTION SCHEDULE

- Anticipated Notice of Award of Contract – Council Meeting May 19, 2026
- Notice to Proceed will be issued when bonds & insurance are received
- Construction Milestone 1 – All services on Tower Ave shall be completed by July 2, 2026
- Substantial Completion – On or before October 15, 2026
  - For this project, substantial completion shall be deemed to include all work in the contract, except final turf establishment.
- Final Completion – On or before June 29, 2027



## BIDING PROCEDURES & REQUIREMENTS

- Tax exempt project
- Bid Security is 5%
- Forms required with bid are attached to the bid document Sections 3-8



## GENERAL CONDITIONS

- Performance and Payment Bonds 100% of contract value & insurance
- **Prevailing Wage IS required.** All requirements of the Davis-Bacon Act will be followed. Wage determination is attached to the bid document and subsequent contractor agreement; Awarded contractor must include the wage determination and language in all subcontracts.
- BABA – Build America, Buy America – manufactures' forms will be required to be submitted. Contractor must include BABA language in all subcontracts.
- DBE must be followed. There is no % assigned to this project. The DBE rules for solicitation of contractor subs must be followed and for 8700-294a must be completed by the awarded contractor.
- **Correction to Section 2.15. The DBE form 8700-294a must be submitted with all contractors' bids.**





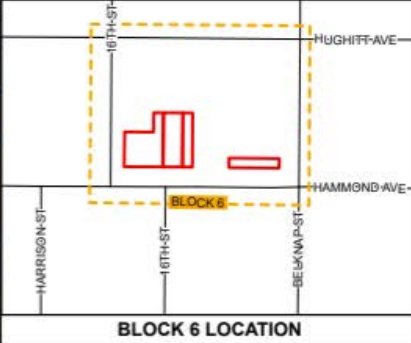
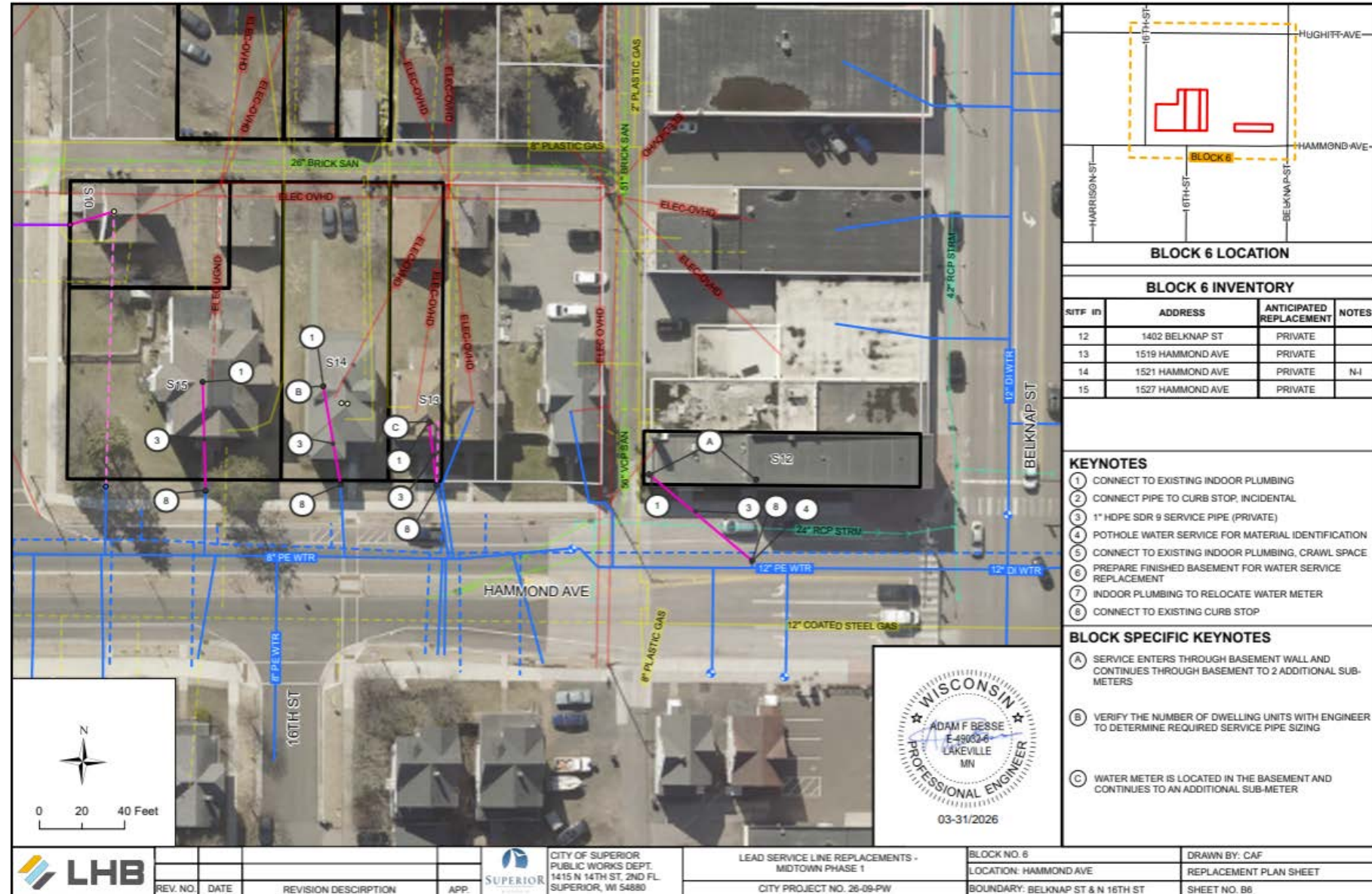
## SCOPE OF WORK

### Replacing 306 lead or galvanized iron water service lines with new HDPE or copper service lines

- Water service replacements may be from the curb stop to the building (customer/private only replacement ) or corp stop at main to the building (full replacement)
- Work will take place in the right of way as well as on private property and within private buildings
- Restoration of all public and private property is required, including but not limited to concrete & bituminous surfaces, vegetation and landscaping

# SCOPE OF WORK

- Link to Project GIS Site: <https://experience.arcgis.com/experience/ff1d4ad54e3747c2bb6855059378f8fe?draft=true>



**BLOCK 6 INVENTORY**

SITF ID	ADDRESS	ANTICIPATED REPLACEMENT	NOTES
12	1402 BELKNAP ST	PRIVATE	
13	1519 HAMMOND AVE	PRIVATE	
14	1521 HAMMOND AVE	PRIVATE	N-I
15	1527 HAMMOND AVE	PRIVATE	

- KEYNOTES**
- CONNECT TO EXISTING INDOOR PLUMBING
  - CONNECT PIPE TO CURB STOP, INCIDENTAL
  - 1" HDPE SDR 9 SERVICE PIPE (PRIVATE)
  - POTHOLE WATER SERVICE FOR MATERIAL IDENTIFICATION
  - CONNECT TO EXISTING INDOOR PLUMBING, CRAWL SPACE
  - PREPARE FINISHED BASEMENT FOR WATER SERVICE REPLACEMENT
  - INDOOR PLUMBING TO RELOCATE WATER METER
  - CONNECT TO EXISTING CURB STOP

- BLOCK SPECIFIC KEYNOTES**
- SERVICE ENTERS THROUGH BASEMENT WALL AND CONTINUES THROUGH BASEMENT TO 2 ADDITIONAL SUB-METERS
  - VERIFY THE NUMBER OF DWELLING UNITS WITH ENGINEER TO DETERMINE REQUIRED SERVICE PIPE SIZING
  - WATER METER IS LOCATED IN THE BASEMENT AND CONTINUES TO AN ADDITIONAL SUB-METER

	REV. NO.	DATE	REVISION DESCRIPTION	APP.	CITY OF SUPERIOR PUBLIC WORKS DEPT. 1415 N 14TH ST, 2ND FL. SUPERIOR, WI 54880	LEAD SERVICE LINE REPLACEMENTS - MIDTOWN PHASE 1	BLOCK NO. 6	DRAWN BY: CAF
						CITY PROJECT NO. 26-09-PW	LOCATION: HAMMOND AVE	REPLACEMENT PLAN SHEET
							BOUNDARY: BELKNAP ST & N 16TH ST	SHEET NO. B6

## SPECIAL PROVISIONS

- **SP-2.11 Scope of Work.**

The following certifications are required:

- a. The following work shall be performed by a licensed plumber:
  - i. All required building internal piping modifications overhead or otherwise.
  - ii. Final connections to the existing indoor plumbing including connections to, or relocation of the existing water meter.
  - iii. The licensed plumber shall be available during the Contractor's normal operating hours or until 7 p.m. (whichever is later) to complete interior water service connections at the end of each working day.
- b. Buried water service pipe outside of buildings shall be installed by a certified pipe layer or a licensed plumber.
- c. Buried water service pipes shall be installed by a contractor properly licensed in accordance with Wisconsin Statutes Chapter 145 and Wisconsin Administrative Code SPS 305, as administered by the Wisconsin Department of Safety and Professional Services.
- d. Person(s) performing HDPE pipe fusion must be certified to do so by SWL&P. SWL&P may be contacted for additional details on these requirements.
- e. Ensure presence of at least one employee onsite who holds current ACI Concrete Field Testing Technician—Grade I certification, or an equivalent ACI certification approved by the Engineer, for all concrete pours in excess of 5 cubic yards, pours involving curb ramps, approaches, or other ADA facilities, or pours involving street or roadway surfaces.

# SPECIAL PROVISIONS

- **SP-6 Contract Revisions / Changes in the Work.**

Added to WisDOT 104 and 109:

1. Variations in bid item quantities from those shown in the plans are anticipated.
2. No adjustment to contract unit prices will be made due to increases or decreases in quantities of bid items, regardless of the magnitude of the variation.
3. Such quantity variations, including substantial or material variations in quantity, shall not, by themselves, constitute a change in the character of the work or a differing site condition.
4. Payment for all work shall be made in accordance with WisDOT 109 at the contract unit prices for actual quantities installed.
5. Claims for additional compensation based solely on variations in estimated quantities will not be considered.

Modification to WisDOT 104.2 (Changes in the Work):

1. Notwithstanding WisDOT 104.2, adjustments to contract unit prices will not be made due to increases or decreases in quantities of bid items.

Modification to WisDOT 109.1 (General):

1. For this contract, payment for quantity variations shall be made strictly at the contract unit prices with no adjustment for overruns or underruns.

Added to WisDOT 104.2 (Deletion of Work):

1. The City reserves the right to delete work from the contract, in whole or in part, at any time, when determined to be in the best interest of the City.
2. In such cases, the Contractor will be compensated only for work satisfactorily completed, with payment determined in accordance with WisDOT 109.1.
3. Materials ordered by the Contractor prior to written notice of deletion may, at the City's option, become the property of the City. The City will pay the actual cost of such materials and any reasonable handling costs.
4. If materials are returnable and the City directs their return, the Contractor will be paid only for actual vendor charges associated with the return, including restocking fees.

# SPECIAL PROVISIONS

- **SP-6 Contract Revisions / Changes in the Work. (continued...)**

Added to WisDOT 104.2 (Site Additions, Deletions, and Substitutions):

1. The City reserves the right to delete individual work sites from the project due to non-responsive property owners, discovery of non-lead service materials, or other project considerations.
2. The City may add or substitute work sites within one mile of an original site, provided the substituted site has substantially similar construction characteristics and accessibility.

Modification to WisDOT 105.3 (Prosecution and Progress of Work):

1. The City reserves the right to prioritize work at sites identified as actively leaking.
2. Upon written notification, the Contractor shall complete the water service replacement work at such prioritized sites within 14 calendar days.
3. Failure to complete prioritized work within the specified timeframe shall constitute failure to prosecute the work under WisDOT 105.3.
4. All work at prioritized sites shall be completed at the contract unit bid prices.
5. No additional compensation will be provided for work performed under prioritized scheduling.

# SPECIAL PROVISIONS

- **SP-3 Prosecution and Progress (Progress Schedule and Milestones Highlights)**

Create and submit a work plan detailing the schedule and sequence of the Work throughout the project area. The Contractor shall divide the project area into at least 4 and no more than 10 sub-areas and outline the sequencing and schedule of the work within each sub-area. ...

... The Contractor shall coordinate operations, utility locates, property access, and materials to minimize crew and equipment standby time. Standby time attributable to the Contractor's operations, including but not limited to scheduling inefficiencies, lack of coordination, or failure to secure access, shall not be compensable.

Standby time exceeding **two (2)** hours in a workday for any crew or operation shall be considered avoidable delay unless otherwise approved by the Engineer. The Engineer may require the Contractor to revise operations, sequencing, or resource allocation to reduce standby time. Repeated occurrences of excessive standby time may be considered noncompliance with the progress schedule.

**Milestone 1** – All services on Tower Avenue shall be completed by **July 2, 2026**.

**Substantial Completion** – All work shall be substantially complete on or before **October 15<sup>th</sup>, 2026**. For this project, Substantial Completion shall be deemed to include ALL work in the Contract, except final turf establishment.

**Final Completion** – ALL work required under this Contract shall be complete on or before **June 29<sup>th</sup>, 2027**.

Contractor shall understand that concurrent project work is anticipated along Tower Avenue. This work includes storm sewer, curb and gutter bumpouts, curb and gutter median, concrete milling, and bituminous paving. The Contractor shall work to minimize disruption to adjacent construction operations. Note that all milling and bituminous is planned following Milestone 1.

## SPECIAL PROVISIONS

### ■ **SP-9 Licenses, Permits and Approvals.**

The Contractor is responsible for paying for and obtaining all required permits on the project.

The Contractor will need the following permits:

City of Superior Land Disturbing Activity/Right of Way permit. Information on completing and submitting the LDA/ROW permit can be found at the City of Superior's website: <https://www.superiorwi.gov/574/Stormwater-Management-Permitting-Program>

LDA/ROW permit fee shall be waived.

Plumbing permits shall be required and paid by the Contractor according to the following schedule:

- Plumbing Permit (Exterior Water Line Into House) : **Waived**
- Plumbing Permit (Interior Water Meter and Line Connection): **Waived**
- Separate plumbing permits are required if the Contractor removes a sanitary sewer house trap for any reason: **Waived**
- Separate plumbing permits are required if the Contractor replaces the sanitary sewer for any reason : **Waived**
- Credit Card Pass Through Fees will be collected when paying permit fees by credit card: **Percentage of permit purchase amount**

Electrical Permits are required. Request and obtain through City of Superior. Typical permit fees shall apply.

- The Contractor is responsible for all permits associated with the service line replacement.
- Additional permits may be required.



## SPECIAL PROVISIONS

- **SP-7 Restrictions on Movement and Storage of Heavy Loads and Equipment.**

Conform to WisDOT 107 and as follows:

Do not operate equipment mounted on steel crawler tracks or steel-tired wheels on or across new concrete, or bituminous surfacing, or existing surfaces to remain, without adequate means to protect the pavement surface, or written permission from the Engineer. Protect pavement surfaces from equipment, settlement, lateral movement, undermining, washout, and other hazards created by the Contractor's operations.

The use of temporary cribbing, mats, metal plates, etc. to protect new or in-place surfaces to remain shall be considered incidental. Any damage to in-place surfaces to remain shall be fully restored by the Contractor at no expense to the City.

- **SP-11 Property Owner & Resident Coordination**

- Most property owners have signed a work agreement ...The Contractor shall coordinate with the Engineer to **ensure a valid work agreement is in place prior to work on any individual property...**
- ...Contractor shall notify the residents in person or by phone at least **10 Calendar** days...
- Where water construction activities will not occur within a residence but will interrupt water supply, the Contractor shall provide notice to the affected residents at least **24 hours** in advance of the planned outage...
- All communication and coordination with property owners and residents shall be considered **incidental**.

# SPECIAL PROVISIONS

## ■ SPV.0090.04-11 HDPE Water Service Pipe X-Inch (Highlights)

This special provision describes furnishing and installing HDPE water service pipe from the main to the curb stop, and from the curb stop to the building interior meter connection. Work includes trenching or trenchless installation; boring and receiving pits; sheeting and shoring; core drilling and waterproofing foundation penetrations; disconnecting existing services; flushing and testing.

### B.1 Water Service

All water service tubing shall meet the requirements of Chapter 8.24.0, *Wisconsin Water and Sewer Specifications* and the requirements herein:

#### 1. HDPE Pipe and Fittings

- a. Water service pipe 3" and smaller shall be polyethylene pipe conforming to the requirements of AWWA C901, current edition, Polyethylene (PE) Pressure Pipe and Tubing, ½ inch through 3 inch for water service and ASTM D2239 or D3035. Pipe shall be PE 4710 compound conforming to ASTM D3350 minimum cell classification 445574C-CC3, DR 9, shall have a minimum working pressure of 250 psi at 73 degrees F and have outside diameters similar to iron pipe size. Joints shall be butt heat fusion type, ASTM F2620. Joints may be socket fused type for services 3 inches and smaller. Ends shall be plain for butt fusion joining.
- b. Couplings used for branch services shall be electrofusion or socket type. Couplings used for tap services may be electrofusion or socket type.
- c. Pipe shall be new or stored for a period of time that does not exceed the manufacturer's recommended maximum period of exposure, regardless of the method of storage.
- d. Shop drawings for HDPE pipe must specify minimum allowable pipe deflection radius.



## SPECIAL PROVISIONS

- **SPV.0090.04-11 HDPE Water Service Pipe X-Inch (continued...)**

### **C.1 General**

Install water services at the locations shown on the plans or as directed by the Engineer. Maintain minimum cover depths as specified. The engineer may direct the placement of polystyrene insulation for freeze protection.

### **C.2 Installation Methods**

Use any of the following methods or a combination thereof:

1. Trenchless (New Route): Directional drilling or pneumatic/hydraulic boring.
2. Trenchless (Existing Route): Pipe splitting, pipe bursting, or pipe pulling.
3. Open Trench: Direct excavation.

### **C.3 Restoration and Utilities**

Protect all existing utilities, including private sewer services. Restore all construction impacts within and outside the right-of-way to a "like-new" condition.

On private property, restoration includes but is not limited to: ground surfaces, turf, vegetation, yards, walks, stairs, porches, structures, retaining walls, and landscaping. Turf restoration must include at least 4-inches of topsoil and hydroseed.



## SPECIAL PROVISIONS

- **SPV.0090.04-11 HDPE Water Service Pipe X-Inch (continued...)**

### **D Measurement**

For (private) pay items, the department will measure HDPE Water Service Pipe X-INCH in length by the linear foot, acceptably completed, measured once along the final pipe alignment from the curb stop to the meter connection in the house.

For (Utility) pay items, the department will measure HDPE Water Service Pipe X-INCH in length by the linear foot, acceptably completed, measured once along the final pipe alignment from the water main to the curb stop.

All fittings, tracer wire, tracer boxes, anodes, and associated work shall be incidental. Note this applies to all fittings, tracer wire, tracer boxes, and anodes on the project, not only those associated with this item.

### **E Payment**

Payment is full compensation for all labor, equipment, and materials for water service installation; for all trenchless or open-trench work; for sanitary service replacement (when required); for all permits and inspections; for core drilling and waterproofing.

The department will not make separate payment for failed installation attempts or for the sanitary sewer pipe and fittings used during pipe bursting.

# SPECIAL PROVISIONS

## ■ SP-13 Traffic.

The Contractor shall be responsible for all temporary traffic control (TTC) plans, labor, materials, equipment, and maintenance required to maintain traffic and complete the Work. TTC requests shall be submitted, reviewed, and approved prior to the installation of any TTC, road closures, or detours. The Contractor shall coordinate with TTC for other construction projects and attend any scheduled traffic control coordination meetings with the City, and potentially other roadway authorities or contractors, as determined necessary.

### General Requirements

1. All traffic control devices and signs shall conform to the current Manual on Uniform Traffic Control Devices (MUTCD) including "Temporary Traffic Control Zone Layouts".
2. The Contractor shall use the Manual on Uniform Traffic Control Devices and select the appropriate temporary traffic control zone layout.
3. The Contractor shall furnish, install, adjust, maintain and remove all necessary traffic control signs and devices in the appropriate temporary traffic control zone layout.
4. Field conditions will require modifications to standard layouts to ensure pedestrian and vehicle safety and the maintenance of traffic. It is the Contractor's responsibility to make any layout modifications required by the Engineer and/or due to field conditions. All such modifications shall be considered included for payment under the lump sum Traffic Control pay item, with no additional compensation therefor.
5. The Contractor shall implement any additional signs, traffic control devices, or alternate layouts required as a result of the Contractor's operations. All such work shall be considered included in the lump sum Traffic Control pay item, with no additional compensation therefor.
6. The Contractor is responsible for protecting any work areas near traffic in accordance with the MUTCD.
7. All traffic control devices on roads open to traffic that are not consistent with traffic operation, shall be covered, removed or revised as directed by the Engineer.
8. All devices shall be moved or covered as soon as they are no longer required or appropriate.
9. TTC shall include appropriate pedestrian control. Work sites shall be kept safe for pedestrians. Sidewalk closures devices shall conform to the MUTCD. When sidewalks are closed, the Contractor shall plan a safe alternate route for pedestrians around the Work.
10. The Contractor shall not unnecessarily block intersections, cross streets, driveways or alleys.
11. The Contractor shall coordinate with residents to allow moving vehicles prior to blocking driveways and alleys.
12. The Contractor shall open roads to local traffic and parking as soon as it is safe to do so, even if the road must remain closed to through traffic.
13. TTC devices shall be removed from the right of way within 7 days of final completion of the Work on any individual city block or street segment.
14. The Contractor, sub-contractors, equipment, and crew shall abide by all parking laws.
15. Upon completion of the Work, the Contractor shall relay to the City that a particular street, or portion thereof, has been reopened for use. TTC devices shall either be removed from the site or organized and staged for subcontractor removal. Any signs with direction, such as detour, road closed or similar, shall be faced away from traffic to eliminate confusion. Any staged signs for removal shall be removed within three (3) business days. Failure to remove said signs will be met with a warning to remove devices within five (5) additional business days. Failure to remove the devices shall be considered abandonment of such devices and City may remove the abandoned material. The City reserves the right to remove the devices and reduce the Contractor's retainage any effort undertaken to address abandoned traffic control devices.
16. Work performed without appropriate traffic control in place may be considered unauthorized work and may be subject to nonpayment.
17. A deduction of \$500 will be assessed for each incident of unauthorized work, missing or improperly maintained traffic control devices, or failure to comply with the approved traffic control layout.
18. Prior to closing roads, the Contractor shall contact the following authorities a minimum of 48 hours in advance of closure. A contact list will be provided at the preconstruction meeting.



# SPECIAL PROVISIONS

- **SP-13 Traffic (continued...)**

## Local Road Requirements

1. Temporary Traffic Control Request – Prior a lane closure or road closure on local roads the Contractor shall submit a temporary traffic control request. This request shall be submitted 72 hours prior to installation of TTC. This request shall contain a completed TTC request form (supplied by the City) and a map clearly identifying the work area, road closures, and expected the duration of the Work. The contractor shall work through the project area in a systematic order, grouping several of lead replacements sites together, and submitting a TTC request for local road closures for groups of replacements at an interval of no more than every 4 weeks or at significant changes in work type or location.
2. The Contractor may not close or limit parking on more than 2 contiguous blocks. Multiple work sites, of up to 2 contiguous blocks each, shall be separated by at least one parallel street that is fully open to traffic and parking. Exemptions may only be permitted if granted in writing by the Engineer.
3. The effectiveness of TTC on local roads shall be monitored by the Contractor and adjusted if required by site conditions or instructions from the Engineer.

## Tower Avenue Requirements

1. No closure of Tower Avenue shall be permitted. All work shall be done utilizing lane shifts.
2. The Contractor may coordinate traffic control with the Contractor completing the Tower Avenue Rehabilitation Project, but no assumption shall be made that the traffic control associated with this separate project shall be sufficient for this work.

## SPECIAL PROVISIONS

### ■ SPV 0060.03 Tree Preservation and Protection. (Highlights)

#### A Description

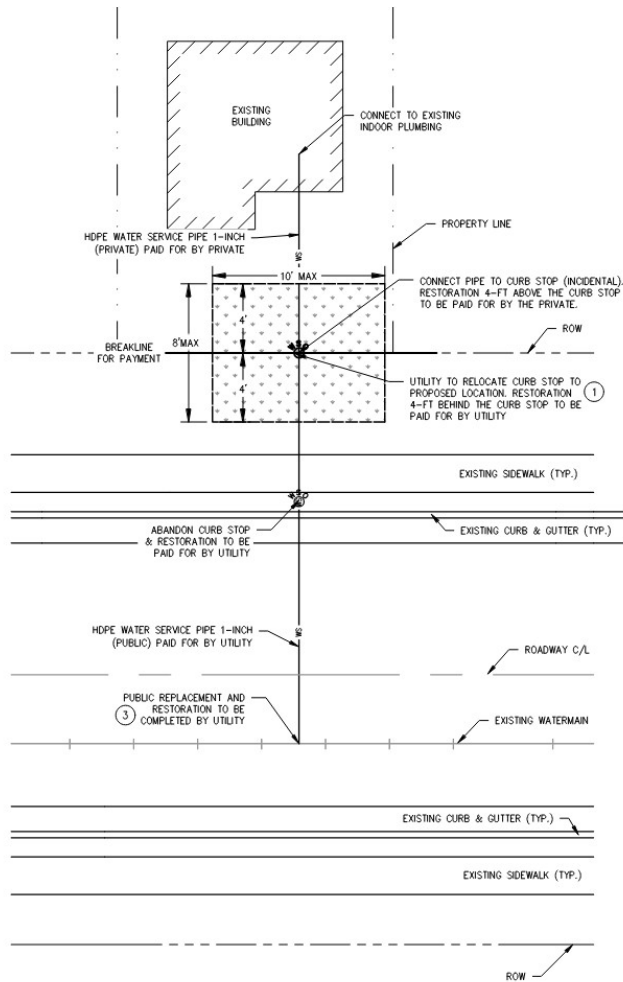
The City of Superior acknowledges the importance of trees to the community's health, safety, welfare, and tranquility. Trees increase property values, provide visual continuity, provide shade and cooling, decrease wind velocities, control erosion, conserve energy, reduce stormwater runoff, filter airborne pollutants, reduce noise, provide privacy, provide habitat and food value, and release oxygen. **No trees will be removed within the project limits without the approval of the engineer.**

Tree Protection Zone (TPZ): A specified area above and below ground and at a given distance from the trunk set aside for the protection of a tree's roots and crown to provide for the viability and stability of a tree to be retained where it is potentially subject to damage by development. **Tree Protection Zone shall be determined to be the diameter of the tree trunk measured in inches at chest height multiplied by 1.5 and expressed as feet.**

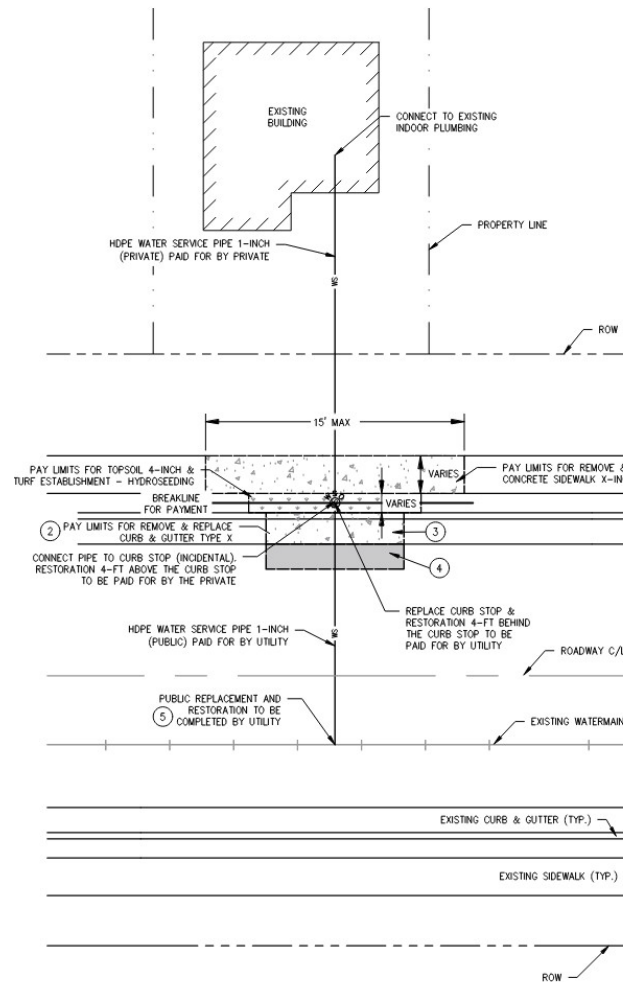
All trees within and near the project limits must be protected during construction. Workers must follow tree preservation practices. Protection measures must be installed before work begins, maintained throughout construction, and remain in place until landscape restoration starts.

Tree protection will be achieved by establishing a TPZ and using measures such as fencing, appropriate equipment, shoring, construction boxes, and ground protection. Contractors may use additional approved methods, including consulting an arborist, though the Engineer has final authority on damage decisions. Hand tools and non-mechanical methods are encouraged within the TPZ.

# SPECIFIC DETAILS TO HIGHLIGHT - FULL REPLACEMENTS



FULL REPLACEMENT DISTURBANCE RESTORATION APPROACH #1	LSLR-3
(FINAL CURB STOP LOCATED NEAR PROPERTY LINE)	NO SCALE



FULL REPLACEMENT DISTURBANCE RESTORATION APPROACH #2	LSLR-4
(FINAL CURB STOP LOCATED NEAR CURB LINE)	NO SCALE

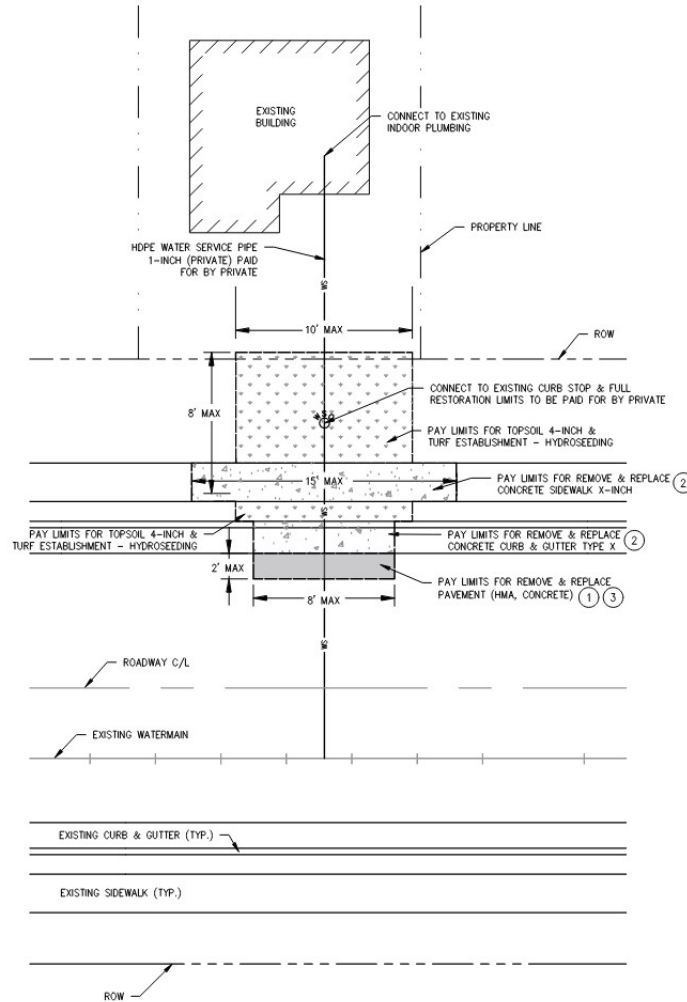
## KEY NOTES:

- ① EXISTING CURB STOPS LOCATED WITHIN 3-FEET OF THE RIGHT OF WAY LINE SHALL REMAIN
- ② SHALL MATCH EXISTING WALK OR CURB TYPE GEOMETRY.
- ③ REMOVE & REPLACE CONCRETE CURB & GUTTER TYPE X RESTORATION 4-FT BEHIND CURB STOP TO BE PAID FOR BY UTILITY
- ④ REMOVE & REPLACE PAVEMENT (HMA, CONCRETE) RESTORATION 4-FT BEHIND CURB STOP TO BE PAID FOR BY UTILITY
- ⑤ REFER TO UTILITY DETAIL SHEETS FOR THE LIMITS OF UTILITY CONSTRUCTION.

## NOTES:

THE PAY LIMITS SHOWN REPRESENT THE MAXIMUM EXTENT OF REMOVAL AND RESTORATION THAT WILL BE MEASURED AND COMPENSATED AT EACH WATER SERVICE REPLACEMENT SITE. NO ADDITIONAL PAYMENT SHALL BE MADE FOR ANY IMPACTS BEYOND THESE LIMITS. ALL IMPACTS, REGARDLESS OF LOCATION, SHALL BE FULLY RESTORED BY THE CONTRACTOR, ACCORDING TO THE RESPECTIVE CONSTRUCTION REQUIREMENTS AND SPECIFICATIONS.

# SPECIFIC DETAILS TO HIGHLIGHT – PRIVATE REPLACEMENT



## KEY NOTES:

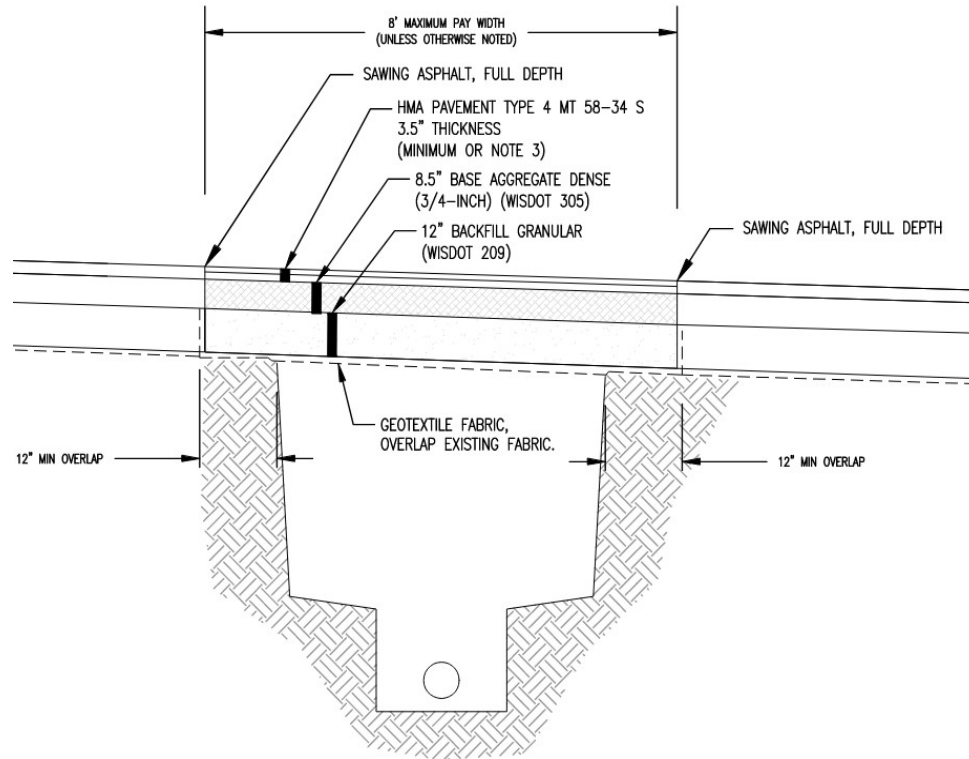
- ① DRILLED TIE BARS SHALL BE USED WHEN REPLACING CONCRETE PAVEMENT, IN ACCORDANCE WITH MDSOT STANDARDS.
- ② SHALL MATCH EXISTING WALK OR CURB TYPE GEOMETRY.
- ③ NO ADDITIONAL COMPENSATION SHALL BE MADE FOR VARIATIONS IN EXISTING PAVEMENT THICKNESS. ALL WORK SHALL BE COMPLETED FOR THE CONTRACT UNIT PRICE.

## NOTES:

THE PAY LIMITS SHOWN REPRESENT THE MAXIMUM EXTENT OF REMOVAL AND RESTORATION THAT WILL BE MEASURED AND COMPENSATED AT EACH WATER SERVICE REPLACEMENT SITE. NO ADDITIONAL PAYMENT SHALL BE MADE FOR ANY IMPACTS BEYOND THESE LIMITS. ALL IMPACTS, REGARDLESS OF LOCATION, SHALL BE FULLY RESTORED BY THE CONTRACTOR, ACCORDING TO THE RESPECTIVE CONSTRUCTION REQUIREMENTS AND SPECIFICATIONS.

PRIVATE REPLACEMENT DISTURBANCE RESTORATION	LSLR-5
(EXISTING CURB STOP LOCATION TO REMAIN)	NO SCALE

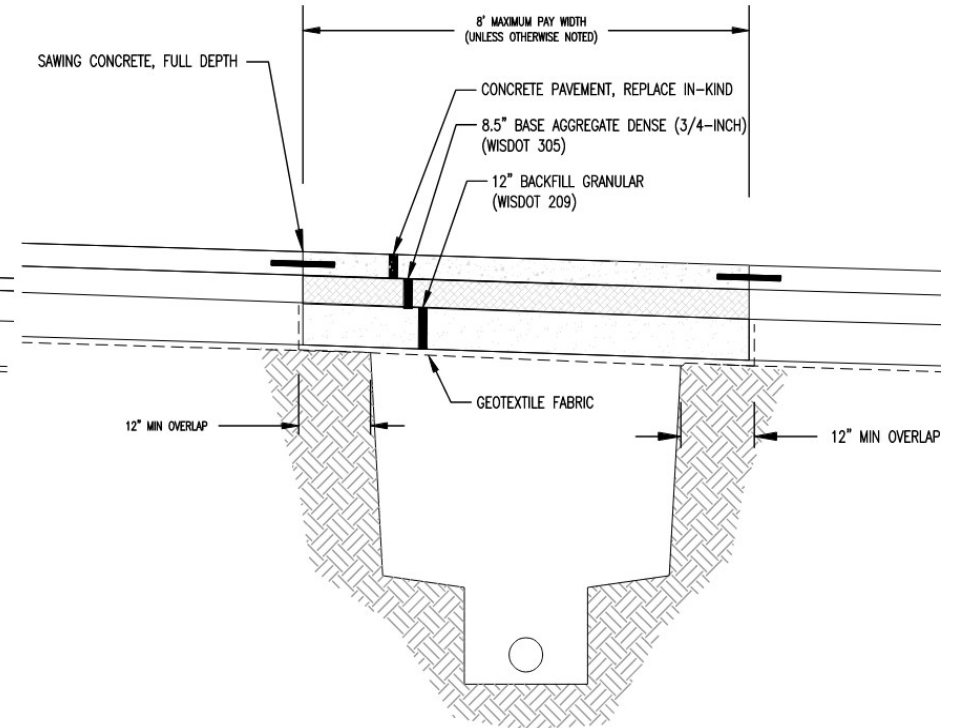
# SPECIFIC DETAILS TO HIGHLIGHT - STREET RESTORATION



**NOTES:**

1. STREET RESTORATION FOR HMA PAVEMENT SHALL BE CONSTRUCTED WHERE EXISTING STREET CONSISTS OF BITUMINOUS ASPHALT OVER AGGREGATE BASE WITH GRANULAR LAYER.
2. MAXIMUM PAY WIDTH SHALL BE 8'.
3. ASPHALT PATCH THICKNESS SHALL MATCH THE EXISTING ASPHALT THICKNESS OR 3.5", WHICHEVER IS GREATER.
4. EXISTING STREET SECTION MAY OR MAY NOT INCLUDE CURB AND GUTTER. REPLACEMENT OF CURB AND GUTTER SHALL BE PAID FOR UNDER SEPARATE BID ITEMS.
5. INCLUDES ANY NECESSARY AGGREGATE SHOULDER RESTORATION.
6. INCLUDES PROTECTING AND/OR REPLACING CURB DRAIN, IF PRESENT.

**STREET RESTORATION, HMA PAVEMENT  
ASPHALT STREET WITH GRANULAR LAYER  
NO SCALE**



**NOTES:**

1. STREET RESTORATION FOR CONCRETE PAVEMENT SHALL BE CONSTRUCTED WHERE EXISTING STREET CONSISTS OF ≤ 8" OF CONCRETE PAVEMENT WITH AGGREGATE BASE AND GRANULAR LAYER
2. MAXIMUM PAY WIDTH SHALL BE 8'
3. FOR CONCRETE PATCHES THAT FALL ON CONTRACTION JOINTS, DOWEL BARS WILL BE PAID UNDER SEPARATE ITEMS
4. EXISTING STREET SECTION MAY OR MAY NOT INCLUDE CURB AND GUTTER. REPLACEMENT OF CURB AND GUTTER SHALL BE PAID FOR UNDER SEPARATE BID ITEMS
5. INCLUDES ANY NECESSARY AGGREGATE SHOULDER RESTORATION
6. INCLUDES PROTECTING AND/OR REPLACING CURB DRAIN, IF PRESENT

**STREET RESTORATION, CONCRETE PAVEMENT  
CONCRETE STREET WITH GRANULAR LAYER  
NO SCALE**

# QUESTIONS?

Direct questions regarding this project to:

Adam Besse, Project Manager, LHB

[Adam.Besse@LHBcorp.com](mailto:Adam.Besse@LHBcorp.com)



In partnership with



AN ALLETE COMPANY



# SUPERIOR

WISCONSIN

Living up to our name.

## SIGN-IN

PROJECT: \_\_\_\_\_

DATE/TIME: \_\_\_\_\_

Name	Company	E-mail & Phone Number
Patrick Hahn	Monarch Paving	patrick.hahn@monarchpaving.com 715-579-1169
Anthony Byersdorfer	Houland	couyb@houlandinc.com cel 2-865-3274
Ryan Ostrofsky	Houland	Ryan@Houlandinc.com 218-349-8871
KEVIN DOUVILLE	SWLP	kdouville@swlp.com 218-340-9408
Austin Willoughby	SEH	awilloughby@sehinc.com 218-540-2747

REVISED BID PAGE

LINE	SPEC NUMBER	DESCRIPTION	UNIT	UNIT COST	TOTAL PROJECT COST			
					TOTAL PRIVATE COST		TOTAL UTILITY COST	
					QTY	TOTAL COST	QTY	TOTAL COST
1	416.0610	DRILLED TIE BARS	EACH			406		
2	460.5244	HMA PAVEMENT 4 LT 58-34 S	TON			500		
3	602.0500	CURB RAMP DETECTABLE WARNING FIELD	SQ FT			50		
4	612.0902.S	INSULATION BOARD POLYSTYRENE, 4-INCH	SQ YD		10		100	
5	616.0404	FENCE CHAIN LINK SALVAGED 4-FT	LIN FT		100			
6	619.1000	MOBILIZATION	EACH		0.55		0.45	
7	625.0105	TOPSOIL 4-INCH	CU YD		157.3		158	
8	643.5000	TRAFFIC CONTROL	EACH		0.5		0.5	
9	643.5000	TRAFFIC CONTROL - TOWER AVE	EACH		0.5		0.5	
10	SPV.0060.01	CLEARING SPECIAL	EACH		5		10	
11	SPV.0060.02	GRUBBING SPECIAL	EACH		5		10	
12	SPV.0060.03	TREE PRESERVATION AND PROTECTION	EACH		10		10	
13	SPV.0060.04	SERVICE PIPE LOCATION VERIFICATION	EACH		22			
14	SPV.0060.05	POTHOLE WATER SERVICE FOR MATERIAL IDENTIFICATION	EACH		115			
15	SPV.0060.06	WATER SERVICE GROUND	EACH		181			
16	SPV.0060.07	CONNECT TO EXISTING CURB STOP	EACH		34			
17	SPV.0060.08	CONNECT TO EXISTING INDOOR PLUMBING	EACH		290			
18	SPV.0060.09	CONNECT TO EXISTING INDOOR PLUMBING, CRAWL SPACE	EACH		47			
19	SPV.0060.10	PREPARE FINISHED BASEMENT FOR WATER SERVICE REPLACEMENT	EACH		23			
20	SPV.0060.11	SALVAGE & REINSTALL SIGNS TYPE I	EACH				20	
21	SPV.0060.12	ABANDON WATER SERVICE AT CURB STOP IN SEPARATE EXCAVATION	EACH		17			
22	SPV.0060.13	ABANDON WATER SERVICE AT CORPORATION STOP IN SEPARATE EXCAVATION	EACH				8	
23	SPV.0060.14	PROVIDE EXCAVATION FOR HOT TAP BY SWLP EMPLOYEES	EACH				33	
24	SPV.0060.15	2" x 1" TAPPING TEE W/ ELECTROFUSION SADDLE	EACH				7	
25	SPV.0060.16	CONNECT TO EXISTING CORPORATION STOP	EACH				233	

26	SPV.0060.16	BLOW-OFF	EACH				3	
27	SPV.00.60.18	REPLACE 1-INCH CURB STOP AND BOX	EACH				292	
28	SPV.00.60.19	REPLACE 1.25-INCH CURB STOP AND BOX	EACH				2	
29	SPV.00.60.20	REPLACE 1.5-INCH CURB STOP AND BOX	EACH				13	
30	SPV.00.60.21	REPLACE 2-INCH CURB STOP AND BOX	EACH				4	
31	SPV.00.60.22	INSTALL 1-INCH CURB STOP AND BOX	EACH				34	
32	SPV.00.60.23	INSTALL 1.25-INCH CURB STOP AND BOX	EACH				3	
33	SPV.00.60.24	INSTALL 1.5-INCH CURB STOP AND BOX	EACH				6	
34	SPV.00.60.25	INSTALL 2-INCH CURB STOP AND BOX	EACH				5	
35	SPV.0075.01	EXPLORATORY EXCAVATION	HOUR		35		35	
36	SPV.0075.02	EXPLORATORY EXCAVATION (HYDRO-EXCAVATING)	HOUR		35		35	
37	SPV.0090.01	INDOOR PLUMBING TO RELOCATE WATER METER	LIN FT		50			
38	SPV.0090.02	REMOVE & REPLACE CONCRETE CURB & GUTTER TYPE A	LIN FT				898	
39	SPV.0090.03	REMOVE & REPLACE CONCRETE CURB & GUTTER TYPE D	LIN FT		16		290	
40	SPV.0090.04	HDPE WATER SERVICE PIPE 1-INCH (PRIVATE)	LIN FT		13132			
41	SPV.0090.05	HDPE WATER SERVICE PIPE 1-INCH (UTILITY)	LIN FT				10755	
42	SPV.0090.06	HDPE WATER SERVICE PIPE 1.25-INCH (PRIVATE)	LIN FT		194			
43	SPV.0090.07	HDPE WATER SERVICE PIPE 1.25-INCH (UTILITY)	LIN FT				148	
44	SPV.0090.08	HDPE WATER SERVICE PIPE 1.5-INCH (PRIVATE)	LIN FT		678			
45	SPV.0090.09	HDPE WATER SERVICE PIPE 1.5-INCH (UTILITY)	LIN FT				512	
46	SPV.0090.10	HDPE WATER SERVICE PIPE 2-INCH (PRIVATE)	LIN FT		202			
47	SPV.0090.11	HDPE WATER SERVICE PIPE 2-INCH (UTILITY)	LIN FT				71	
48	SPV.0090.12	COPPER WATER SERVICE PIPE 1-INCH (PRIVATE)	LIN FT		100			
49	SPV.0090.13	COPPER WATER SERVICE PIPE 1-INCH (UTILITY)	LIN FT				100	
50	SPV.0090.14	HDPE WATER SERVICE MAIN 2-INCH	LIN FT				275	
51	SPV.0105.01	EROSION CONTROL	LUMP SUM		0.5		0.5	
52	SPV.0165.01	REMOVE & REPLACE CONCRETE SIDEWALK 4-INCH	SQ FT		2378		13500	
53	SPV.0165.02	REMOVE & REPLACE CONCRETE SIDEWALK 7-INCH	SQ FT				100	
54	SPV.0165.03	REMOVE & REPLACE CONCRETE STEPS	SQ FT		10			
55	SPV.0180.08	PAVEMENT MARKING SPECIAL	SQ YD				100	
56	SPV.0180.01	REMOVE & PREPARE FOR HMA PAVEMENT	SQ YD		21		1 768	

57	SPV.0180.02	REMOVE & REPLACE CONCRETE PAVEMENT	SQ YD				203	
58	SPV.0180.03	REMOVE & REPLACE ASPHALTIC SURFACE	SQ YD				50	
59	SPV.0180.04	REMOVE & REPLACE CONCRETE DRIVEWAY PAVEMENT 8-INCH	SQ YD				50	
60	SPV.0180.06	REMOVE & REPLACE GRAVEL SURFACE	SQ YD				50	
61	SPV.0180.05	SALVAGE & REINSTALL LANDSCAPE GARDEN	SQ YD		19.5			
62	SPV.0180.07	TURF ESTABLISHMENT - HYDROSEEDING	SQ YD		1255		994	
		<b>TOTAL COST</b>						<b>\$</b>

**PRIVATE AND UTILITY BID TOTAL: \$** \_\_\_\_\_

Bid Total in written words: \_\_\_\_\_

Estimate amount of calendar days to complete project upon Contractor's receipt of Notice to Proceed (time to include all weekends and holidays) \_\_\_\_\_

Date able to begin the project \_\_\_\_\_

Completion date \_\_\_\_\_

SIGNATURE \_\_\_\_\_

PRINT NAME \_\_\_\_\_

TITLE \_\_\_\_\_

COMPANY \_\_\_\_\_

ADDRESS \_\_\_\_\_

PHONE \_\_\_\_\_

E-MAIL ADDRESS \_\_\_\_\_

### 3. Prosecution and Progress.

Prior to beginning operations under this contract, submit in writing the proposed schedule of operations to the engineer for approval.

Begin work within ten calendar days after the engineer issues a written notice to proceed.

Provide the start date to the engineer in writing within a month after executing the contract but at least 14 calendar days before the preconstruction conference. Upon approval, the engineer will issue the notice to proceed within ten calendar days before the approved start date.

To revise the start date, submit a written request to the engineer at least two weeks before the intended start date. The engineer will approve or deny that request based on the conditions cited in the request and its effect on the department's scheduled resources.

#### Progress Schedule and Milestones

Create and submit a work plan detailing the schedule and sequence of the Work throughout the project area. The Contractor shall divide the project area into at least 4 and no more than 10 sub-areas and outline the sequencing and schedule of the work within each sub-area. The work plan shall include the following:

1. Map of project sub-areas.
2. Number of service replacements and main extensions within each sub-area.
3. Estimated start date, duration, and completion date of each sub-area.
4. Schedule for work on each "Arterial Road" identified in the Plan.
5. Crew and equipment deployment plan and anticipated production rates for each sub-area.

Submit a weekly look ahead schedule. This schedule shall include a list of specific site numbers, addresses, and main extensions planned each week for the following 4 weeks. Include any planned traffic control and street impacts.

The Contractor shall coordinate operations, utility locates, property access, and materials to minimize crew and equipment standby time. Standby time attributable to the Contractor's operations, including but not limited to scheduling inefficiencies, lack of coordination, or failure to secure access, shall not be compensable.

Standby time exceeding two (2) hours in a workday for any crew or operation shall be considered avoidable delay unless otherwise approved by the Engineer. The Engineer may require the Contractor to revise operations, sequencing, or resource allocation to reduce standby time. Repeated occurrences of excessive standby time may be considered noncompliance with the progress schedule.

**Milestone 1** – All services on Tower Avenue shall be completed by July 2, 2026. **If the Contractor fails to complete the Work within the time specified in the Contract, including any authorized time extensions, the Department will assess liquidated damages in accordance with Wisconsin Department of Transportation Standard Specifications, Section 108.11.**

**Substantial Completion** – All work shall be substantially complete on or before October 15<sup>th</sup>, 2026. For this project, Substantial Completion shall be deemed to include ALL work in the Contract, except final turf establishment.

**Final Completion** – ALL work required under this Contract shall be complete on or before June 29<sup>th</sup>, 2027.

Contractor shall understand that concurrent project work is anticipated along Tower Avenue. This work includes storm sewer, curb and gutter bumpouts, curb and gutter median, concrete milling, and bituminous paving. The Contractor shall work to minimize disruption to adjacent construction operations. Note that all milling and bituminous is planned following Milestone 1.

#### Individual Site Completion Requirement

Each individual site shall be completed in its entirety, including final restoration, no more than 60 calendar days after beginning work at said site. Failure to complete the work within 60 days will constitute non-compliance with the contract and may result in non-payment for the entire site. Sites constructed within 60 days of the Substantial Completion deadline must complete final restoration by the Final Completion date.

#### Working Restrictions

No work shall be performed on legal holidays without written approval of the Engineer.

No work shall be performed on private property or within buildings on Sundays or legal holidays without written permission from the property owner.

No work that restricts or interferes with traffic shall be performed between 12:00 PM on the day preceding and 7:00 AM on the day following any consecutive combination of a Saturday, Sunday, or legal holiday without approval of the Engineer:

1. If the Contractor elects not to work on the day preceding the holiday period, no calendar day charges will be assessed.
2. If work is performed prior to 12:00 PM or with approval after 12:00 PM, calendar day charges will apply only for the period worked.

### **Basis for Contract Time**

Contract time has been established considering estimated quantities, typical weather conditions, and project constraints. Extensions of time will be allowed only for delays determined by the Engineer to be excusable in accordance with WisDOT standard specification 108.10.

### **Seasonal Limitations and Temporary Restoration**

If work extends beyond the seasonal availability of hot-mix asphalt:

1. Areas requiring asphalt restoration may be temporarily restored with cold-mix asphalt. The Contractor shall maintain temporary patches until permanent restoration is completed. Final restoration shall be completed prior to June 1 of the following year. No additional compensation will be provided.
2. Adjacent curb and gutter areas may also be temporarily restored with cold-mix asphalt under the same conditions.
3. The Contractor is responsible for maintaining all temporary patches. Any damage due to weather, snow removal, or other causes shall be repaired promptly at no additional cost to the City.
4. The City may assess a deduction of \$500 per day for each temporary patch area not properly maintained.

### 34. Replace/Install X-Inch Curb Stop and Box, Item SPV.0060.18-25.

#### A Description

This special provision describes providing new curb stops and boxes for both private service lines as well as for 2" main extensions.

Replace shall be used when the curb stop is within the general alignment (within 10' horizontally) of the original service line. The measurement does not apply if the curb stop is moving along the alignment (i.e. moving the curb stop closer to the property line).

Install shall be used when the curb stop is being installed at a new location such as a connection that is from a different street than the original service. Most frequently install will be utilized on new main taps or main extensions.

#### B Materials

All Curb Stops and Boxes shall meet the requirements of Chapter 8.31.0, *Wisconsin Water and Sewer Specifications* and the following requirements:

Curb stop: Shall be A.Y. McDonald 76104 or approved equal.

1. Must be BABA compliant
2. 1" in size with male flare x flare

Boxes for lines smaller than 2": Shall be A.Y. McDonald 5622a or approved equal.

1. Must be BABA compliant
2. Minneapolis pattern

Locate balls shall be installed near the service tee at the water main (when applicable) as well as the curb stop at the same depth as the water service line.

1. SWLP Part Description - MARKER, 4-INCH DIAMETER BALL, BLUE, 3M 1423XR

Boxes for lines 2" or larger:

SWLP Name	Description	Manufacture
Lid	COVER, VALVE BOX, 5-1/4 IN SHAFT, MFR TYLER ITEM CODE 145325	Tyler
Top Piece	TOP, VALVE BOX, 5-1/4 IN SHAFT, 26 IN LONG, SCREW TYPE, MFR TYLER SERIES 6850-60 26T	Tyler
Middle Section	EXTENSION, VALVE BOX, 5 1/4 IN SHAFT, 18 IN LONG, SCREW TYPE, MFR TYLER SERIES 6850/60 60 18EXT	Tyler
Bottom Section	BOTTOM, VALVE BOX, 5 1/4 IN SHAFT, 36 IN LONG, SCREW TYPE, MFR TYLER SERIES 6860 36B	Tyler
Bottom Bell	BASE, VALVE BOX, 5 1/4 IN SHAFT, MFR TYLER SERIES 6860-65 NO. 6	Tyler
Bottom Bell Rubber Base	BASE ADAPTOR, VALVE BOX, RUBBER, #6 BASE, MFR ADAPTOR INC PART # 60070001 OR BINGHAM & TAYLOR PART # ADP5001006S	BINGHAM & TAYLOR
		ADAPTOR, INC.

#### C Construction

Install curb stops in accordance with Chapter 5.5.0 *Wisconsin Water and Sewer Specifications*, except as modified herein.

Disinfect each curb stop by immersing it into a 50 parts per million chlorine solution. Remove all concrete splashes or other debris from the box top.

For areas where the install item is used, removal of the remaining curb stop box may be required. This will be executed by removing the top section of the curb stop box and abandoning the remainder in place. This removal is included in this bid item, however restoration quantities associated with this will be measured separately.

For replacements of curb stops where the utility side service is planned to remain (primarily under circumstances of private only replacement with a leaking curb stop), the Contractor shall furnish equipment and labor to freeze the utility side service line to allow for replacement without excavation at the corporation stop. Freezing (or other suitable method) shall be incidental.

**D Measurement**

The department will measure Replace/Install X-Inch Curb Stop and Box by each unit acceptably completed.

**E Payment**

The department will pay for measured quantities at the contract unit price under the following bid item:

ITEM NUMBER	DESCRIPTION	UNIT
SPV.0060.18	Replace 1-Inch Curb Stop and Box	Each
SPV.0060.19	Replace 1.25-Inch Curb Stop and Box	Each
SPV.0060.20	Replace 1.5-Inch Curb Stop and Box	Each
SPV.0060.21	Replace 2-Inch Curb Stop and Box	Each
SPV.0060.22	Install 1-Inch Curb Stop and Box	Each
SPV.0060.23	Install 1.25-Inch Curb Stop and Box	Each
SPV.0060.24	Install 1.5-Inch Curb Stop and Box	Each
SPV.0060.25	Install 2-Inch Curb Stop and Box	Each

Payment is full compensation for all labor, equipment, and materials required to complete the Work.

Surface restoration associated with this item shall be paid under separate bid items.

## 47. Remove & Prepare for HMA Pavement, Item SPV.0180.01.

### A Description

This special provision describes saw cutting, removing, and preparing aggregate surface for bituminous pavement and underlying materials. Construct the street section with crushed aggregate base and select granular subgrade to match existing in-kind section.

### B Materials

Furnish materials conforming with the "Remove & Prepare for HMA Pavement" detail and the specifications listed below.

#### SPV.0180.01 MATERIALS

MATERIAL	REQUIREMENTS	REFERENCE	NOTES
Aggregate Base	Conforms with the gradation requirements.	WisDOT 301, WisDOT 305	Ensure that there is adequate moisture in the aggregate during placing, shaping, and compacting to prevent segregation. Match layer thickness to adjacent pavement base.
Select Granular Subgrade	Conforms with the gradation requirements.	WisDOT 211, WisDOT 310	Match layer thickness to adjacent pavement subgrade.

### C Construction

#### C1. Removal

Remove the minimum amount of pavement necessary to accomplish the water construction activities.

The maximum removal width is 8 feet unless directed otherwise by the Engineer.

The maximum removal height is 2 feet unless directed otherwise by the Engineer.

#### C2. Existing Conditions

Protect existing pavements to remain. Damage to existing pavements designated to remain beyond the pay limits are repaired at the Contractor's expense.

Use trench excavation methods to prevent undermining of in-place curbs and pavements to remain. Undermined curbs or pavements designated to remain beyond the pay limits are repaired at the Contractor's expense.

Protection or repair/replacement of existing roadway subdrain pipe is incidental.

#### C3. Placement

Construct the replacement sections to match the thickness and grades of the surrounding in-kind subsurface layers.

Install and compact select granular subbase according to standard specification 310.

Install and compact crushed aggregate base according to standard specification 305.

### D Measurement

The department will measure Remove & Prepare for HMA Pavement by the square yard, acceptably completed.

### E Payment

The department will pay for measured quantities at the contract unit price under the following bid item:

ITEM NUMBER	DESCRIPTION	UNIT
SPV.0180.01	Remove & Prepare for HMA Pavement	SY

Payment is full compensation for saw cutting existing bituminous pavement; removing and disposing of existing pavement and its layers; preparing and compacting the subgrade and base layers. The maximum

removal width is 8 feet, and the maximum removal height is 2 feet. There is no separate payment for any pavement construction impacts or repairs beyond the maximum pay limits.

**54. HMA Pavement 4 LT 58-34 S, Item 460.5244.**

**A Description**

This special provision describes replacement of bituminous pavement in-kind. In general, this will follow WisDOT standards apart from a modification of the measurement.

**B Materials**

Comply with WisDOT 460.

**C Construction**

Comply with WisDOT 460.

**D Measurement**

The department will measure Installed HMA Pavement by the ton, acceptably completed.

There are designated maximum pay areas defined in the drawings. For work outside of these areas, the overall tonnage will be recorded and there will be a reduction in the measured quantity based on a calculation of 120 lb per sq. yd \* in.

**E Payment**

The department will pay for measured quantities at the contract unit price under the following bid item:

ITEM NUMBER	DESCRIPTION	UNIT
460.5244	HMA Pavement 4 LT 58-34 S	TON


Payment is full compensation for placing HMA pavement and matching existing conditions. There is no separate payment for any pavement construction impacts or repairs beyond the maximum pay limits.

**STATEMENT OF ESTIMATED QUANTITIES**


NOTES	LINE	SPEC NUMBER	DESCRIPTION	UNIT	TOTAL EST. QUANTITY	
					PRIVATE	UTILITY
	1	416.0610	DRILLED TIE BARS	EACH		406
	2	460.5244	HMA PAVEMENT 4 LT 58-34 S	TON		500
1	3	602.0500	CURB RAMP DETECTABLE WARNING FIELD	SQ FT		50
1	4	612.0902.S	INSULATION BOARD POLYSTYRENE, 4-INCH	SQ YD	10	100
1	5	616.0404	FENCE CHAIN LINK SALVAGED 4-FT	LIN FT	100	
	6	619.1000	MOBILIZATION	EACH	0.55	0.45
	7	625.0105	TOPSOIL 4-INCH	CU YD	157.3	158
	8	643.5000	TRAFFIC CONTROL	EACH	0.5	0.5
	9	643.5000	TRAFFIC CONTROL - TOWER AVE	EACH	0.5	0.5
1, 2	10	SPV.0060.01	CLEARING SPECIAL	EACH	5	10
1, 2	11	SPV.0060.02	GRUBBING SPECIAL	EACH	5	10
1	12	SPV.0060.03	TREE PRESERVATION AND PROTECTION	EACH	10	10
	13	SPV.0060.04	SERVICE PIPE LOCATION VERIFICATION	EACH	22	
	14	SPV.0060.05	POTHOLE WATER SERVICE FOR MATERIAL IDENTIFICATION	EACH	115	
	15	SPV.0060.06	WATER SERVICE GROUND	EACH	181	
	16	SPV.0060.07	CONNECT TO EXISTING CURB STOP	EACH	34	
	17	SPV.0060.08	CONNECT TO EXISTING INDOOR PLUMBING	EACH	290	
	18	SPV.0060.09	CONNECT TO EXISTING INDOOR PLUMBING, CRAWL SPACE	EACH	47	
	19	SPV.0060.10	PREPARE FINISHED BASEMENT FOR WATER SERVICE REPLACEMENT	EACH	23	
1	20	SPV.0060.11	SALVAGE & REINSTALL SIGNS TYPE I	EACH		20
	21	SPV.0060.12	ABANDON WATER SERVICE AT CURB STOP IN SEPARATE EXCAVATION	EACH	17	
	22	SPV.0060.13	ABANDON WATER SERVICE AT CORPORATION STOP IN SEPARATE EXCAVATION	EACH		8
	23	SPV.0060.14	PROVIDE EXCAVATION FOR HOT TAP BY SWLP EMPLOYEES	EACH		33
1	24	SPV.0060.15	2" x 1" TAPPING TEE W/ ELECTROFUSION SADDLE	EACH		7
	25	SPV.0060.16	CONNECT TO EXISTING CORPORATION STOP	EACH		233
1	26	SPV.0060.16	BLOW-OFF	EACH		3
	27	SPV.00.60.18	REPLACE 1-INCH CURB STOP AND BOX	EACH		292
	28	SPV.00.60.19	REPLACE 1.25-INCH CURB STOP AND BOX	EACH		2
	29	SPV.00.60.20	REPLACE 1.5-INCH CURB STOP AND BOX	EACH		13
	30	SPV.00.60.21	REPLACE 2-INCH CURB STOP AND BOX	EACH		4
	31	SPV.00.60.22	INSTALL 1-INCH CURB STOP AND BOX	EACH		34
	32	SPV.00.60.23	INSTALL 1.25-INCH CURB STOP AND BOX	EACH		3
	33	SPV.00.60.24	INSTALL 1.5-INCH CURB STOP AND BOX	EACH		6
	34	SPV.00.60.25	INSTALL 2-INCH CURB STOP AND BOX	EACH		5
1, 6	35	SPV.0075.01	EXPLORATORY EXCAVATION	HOUR	35	35
1, 6	36	SPV.0075.02	EXPLORATORY EXCAVATION (HYDRO-EXCAVATING)	HOUR	35	35

**NOTES:**

- UNDISTRIBUTED QUANTITIES TO BE USED AS DIRECTED BY THE ENGINEER.
- APPLIES TO INDIVIDUAL TREES IN BOULEVARDS OR YARD AREAS WITH A DIAMETER GREATER THAN 3".
- BASE AGGREGATE DENSE 3-INCH INCIDENTAL TO WORK.
- INCLUDES SHRUBS, PLANTINGS, MULCH, ROCK GARDENS, EDGING.
- HAMMOND AVE IS EXPECTED TO HAVE DRAIN TILE. PROTECTING, REPAIRING, OR REPLACING EXISTING DRAIN TILE WITHIN THE PROJECT LIMITS IS INCIDENTAL TO CONCRETE CURB REPLACEMENT WORK.
- FOR EXPLORATORY EXCAVATIONS NOT RESULTING IN PIPE REPLACEMENT, OR OTHERWISE DIRECTED BY THE ENGINEER.
- NO ADDITIONAL COMPENSATION SHALL BE MADE FOR VARYING PAVEMENT THICKNESS. ALL PAVEMENT REPLACEMENT WORK SHALL BE COMPLETED FOR THE CONTRACT UNIT PRICE.
- UNDISTRIBUTED QUANTITY PROVIDED FOR USE ONLY UPON DISCOVERY OF CONTAMINATION AND AS DIRECTED BY THE ENGINEER.



04/30/26



04-28/2026



01	04/28/2026	UPDATES RESULTING FROM POST-SUBMISSION PROPERTY INSPECTIONS	AFB
REV. NO.	DATE	REVISION DESCRIPTION	APP.

**SUPERIOR**  
CITY OF SUPERIOR  
PUBLIC WORKS DEPT.  
1416 N 14TH ST, 2ND FL.  
SUPERIOR, WI 54880

LEAD SERVICE LINE REPLACEMENTS - MIDTOWN PHASE 1

CITY PROJECT NO. 26-09-PW

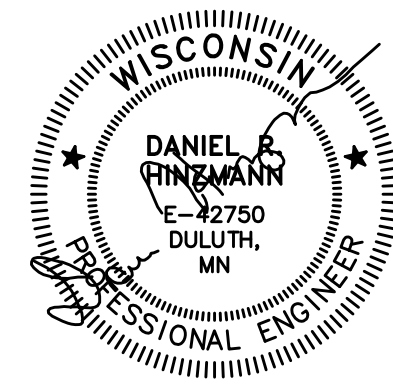
DRAWN BY: IGL  
STATEMENT OF ESTIMATED QUANTITIES  
SHEET NO. Q1

**STATEMENT OF ESTIMATED QUANTITIES**


NOTES	LINE	SPEC NUMBER	DESCRIPTION	UNIT	TOTAL EST. QUANTITY	
					PRIVATE	UTILITY
1	37	SPV.0090.01	INDOOR PLUMBING TO RELOCATE WATER METER	LIN FT	50	
3, 5	38	SPV.0090.02	REMOVE & REPLACE CONCRETE CURB & GUTTER TYPE A	LIN FT		898
3, 5	39	SPV.0090.03	REMOVE & REPLACE CONCRETE CURB & GUTTER TYPE D	LIN FT	16	290
	40	SPV.0090.04	HDPE WATER SERVICE PIPE 1-INCH (PRIVATE)	LIN FT	13 132	
	41	SPV.0090.05	HDPE WATER SERVICE PIPE 1-INCH (UTILITY)	LIN FT		10 755
1	42	SPV.0090.06	HDPE WATER SERVICE PIPE 1.25-INCH (PRIVATE)	LIN FT	194	
1	43	SPV.0090.07	HDPE WATER SERVICE PIPE 1.25-INCH (UTILITY)	LIN FT		148
1	44	SPV.0090.08	HDPE WATER SERVICE PIPE 1.5-INCH (PRIVATE)	LIN FT	678	
1	45	SPV.0090.09	HDPE WATER SERVICE PIPE 1.5-INCH (UTILITY)	LIN FT		512
1	46	SPV.0090.10	HDPE WATER SERVICE PIPE 2-INCH (PRIVATE)	LIN FT	202	
1	47	SPV.0090.11	HDPE WATER SERVICE PIPE 2-INCH (UTILITY)	LIN FT		71
8	48	SPV.0090.12	COPPER WATER SERVICE PIPE 1-INCH (PRIVATE)	LIN FT	100	
8	49	SPV.0090.13	COPPER WATER SERVICE PIPE 1-INCH (UTILITY)	LIN FT		100
	50	SPV.0090.14	HDPE WATER SERVICE MAIN 2-INCH	LIN FT		275
	51	SPV.0105.01	EROSION CONTROL	LUMP SUM	0.5	0.5
3	52	SPV.0165.01	REMOVE & REPLACE CONCRETE SIDEWALK 4-INCH	SQ FT	2 378	13 500
3	53	SPV.0165.02	REMOVE & REPLACE CONCRETE SIDEWALK 7-INCH	SQ FT		100
1	54	SPV.0165.03	REMOVE & REPLACE CONCRETE STEPS	SQ FT	10	
1	55	SPV.0180.08	PAVEMENT MARKING SPECIAL	SQ YD		100
7	56	SPV.0180.01	REMOVE & PREPARE FOR HMA PAVEMENT	SQ YD	21	1 768
7	57	SPV.0180.02	REMOVE & REPLACE CONCRETE PAVEMENT	SQ YD		203
1	58	SPV.0180.03	REMOVE & REPLACE ASPHALTIC SURFACE	SQ YD		50
1	59	SPV.0180.04	REMOVE & REPLACE CONCRETE DRIVEWAY PAVEMENT 8-INCH	SQ YD		50
1	60	SPV.0180.06	REMOVE & REPLACE GRAVEL SURFACE	SQ YD		50
1, 4	61	SPV.0180.05	SALVAGE & REINSTALL LANDSCAPE GARDEN	SQ YD	19.5	
	62	SPV.0180.07	TURF ESTABLISHMENT - HYDROSEEDING	SQ YD	1 255	994

**NOTES:**

- UNDISTRIBUTED QUANTITIES TO BE USED AS DIRECTED BY THE ENGINEER.
- APPLIES TO INDIVIDUAL TREES IN BOULEVARDS OR YARD AREAS WITH A DIAMETER GREATER THAN 3".
- BASE AGGREGATE DENSE 3-INCH INCIDENTAL TO WORK.
- INCLUDES SHRUBS, PLANTINGS, MULCH, ROCK GARDENS, EDGING.
- HAMMOND AVE IS EXPECTED TO HAVE DRAIN TILE. PROTECTING, REPAIRING, OR REPLACING EXISTING DRAIN TILE WITHIN THE PROJECT LIMITS IS INCIDENTAL TO CONCRETE CURB REPLACEMENT WORK.
- FOR EXPLORATORY EXCAVATIONS NOT RESULTING IN PIPE REPLACEMENT, OR OTHERWISE DIRECTED BY THE ENGINEER.
- NO ADDITIONAL COMPENSATION SHALL BE MADE FOR VARYING PAVEMENT THICKNESS. ALL PAVEMENT REPLACEMENT WORK SHALL BE COMPLETED FOR THE CONTRACT UNIT PRICE.
- UNDISTRIBUTED QUANTITY PROVIDED FOR USE ONLY UPON DISCOVERY OF CONTAMINATION AND AS DIRECTED BY THE ENGINEER.



04/30/26



04-28/2026




01	04/28/2026	UPDATES RESULTING FROM POST-SUBMISSION PROPERTY INSPECTIONS	AFB
REV. NO.	DATE	REVISION DESCRIPTION	APP.

CITY OF SUPERIOR  
PUBLIC WORKS DEPT.  
1416 N 14TH ST, 2ND FL.  
SUPERIOR, WI 54880

LEAD SERVICE LINE REPLACEMENTS - MIDTOWN PHASE 1  
CITY PROJECT NO. 26-09-PW

DRAWN BY: IGL  
STATEMENT OF ESTIMATED QUANTITIES  
SHEET NO. Q2

LEAD SERVICE LINE REPLACEMENT SITE PLAN PRIVATE QUANTITIES				BLOCK 1	BLOCK 2		BLOCK 3	BLOCK 4				
LINE	SPEC NUMBER	DESCRIPTION	UNIT	SITE 1	SITE 2	SITE 3	SITE 4	SITE 5	SITE 6A	SITE 6B	SITE 7	SITE 8
				1604 OGDEN AVE	1518 JOHN AVE	1522 JOHN AVE	1524 JOHN AVE	1512 N 16TH ST	1528 HUGHITT AVE	1526 HUGHITT AVE	1522 HUGHITT AVE	1524 HUGHITT AVE
7	625.0105	TOPSOIL 4-INCH	CU YD	0.40	0.40	0.30	0.30	0.50	0.40	0.40	0.40	0.40
13	SPV.0060.04	SERVICE PIPE LOCATION VERIFICATION	EACH									
14	SPV.0060.05	POTHOLE WATER SERVICE FOR MATERIAL IDENTIFICATION	EACH		1		1	1				1
15	SPV.0060.06	WATER SERVICE GROUND	EACH	1	1			1				1
16	SPV.0060.07	CONNECT TO EXISTING CURB STOP	EACH									
17	SPV.0060.08	CONNECT TO EXISTING INDOOR PLUMBING	EACH	1	1	1	1	1	1	1	2	1
18	SPV.0060.09	CONNECT TO EXISTING INDOOR PLUMBING, CRAWL SPACE	EACH									
19	SPV.0060.10	PREPARE FINISHED BASEMENT FOR WATER SERVICE REPLACEMENT	EACH		1							
21	SPV.0060.12	ABANDON WATER SERVICE AT CURB STOP IN SEPARATE EXCAVATION	EACH									
37	SPV.0090.01	INDOOR PLUMBING TO RELOCATE WATER METER	LIN FT									
39	SPV.0090.03	REMOVE & REPLACE CONCRETE CURB & GUTTER TYPE D	LIN FT									
40	SPV.0090.04	HDPE WATER SERVICE PIPE 1-INCH (PRIVATE)	LIN FT		55	60	44		30	49	55	55
42	SPV.0090.06	HDPE WATER SERVICE PIPE 1.25-INCH (PRIVATE)	LIN FT	25								
44	SPV.0090.08	HDPE WATER SERVICE PIPE 1.5-INCH (PRIVATE)	LIN FT					60				
46	SPV.0090.10	HDPE WATER SERVICE PIPE 2-INCH (PRIVATE)	LIN FT									
52	SPV.0165.01	REMOVE & REPLACE CONCRETE SIDEWALK 4-INCH	SQ FT	15	15							
56	SPV.0180.01	REMOVE & PREPARE FOR HMA PAVEMENT	SQ YD									
61	SPV.0180.05	SALVAGE & REINSTALL LANDSCAPE GARDEN	SQ YD									
62	SPV.0180.07	TURF ESTABLISHMENT - HYDROSEEDING	SQ YD	3	3	2	2	4	3	3	3	3




04-28/2026

	01	04/28/2026	UPDATES RESULTING FROM POST-SUBMISSION PROPERTY INSPECTIONS	AFB		CITY OF SUPERIOR PUBLIC WORKS DEPT. 1416 N 14TH ST, 2ND FL. SUPERIOR, WI 54880	LEAD SERVICE LINE REPLACEMENTS - MIDTOWN PHASE 1  CITY PROJECT NO. 26-09-PW	DRAWN BY: IGL
	REV. NO.	DATE	REVISION DESCRIPTION	APP.				CONSTRUCTION CHARTS

SHEET NO. C1


LEAD SERVICE LINE REPLACEMENT SITE PLAN PRIVATE QUANTITIES				BLOCK 5			BLOCK 6			
				SITE 10	SITE 11	SITE 44	SITE 12	SITE 13	SITE 14	SITE 15
LINE	SPEC NUMBER	DESCRIPTION	UNIT	1411 N 16TH ST	1412 N 16TH ST	1601 HAMMOND AVE	1402 BELKNAP ST	1519 HAMMOND AVE	1521 HAMMOND AVE	1527 HAMMOND AVE
7	625.0105	TOPSOIL 4-INCH	CU YD	0.50	0.50	0.50		0.50	0.50	0.30
13	SPV.0060.04	SERVICE PIPE LOCATION VERIFICATION	EACH	1	1					
14	SPV.0060.05	POTHOLE WATER SERVICE FOR MATERIAL IDENTIFICATION	EACH				1			
15	SPV.0060.06	WATER SERVICE GROUND	EACH		1	1			1	
16	SPV.0060.07	CONNECT TO EXISTING CURB STOP	EACH			1	1	1	1	1
17	SPV.0060.08	CONNECT TO EXISTING INDOOR PLUMBING	EACH	1	1	1	1	1	1	1
18	SPV.0060.09	CONNECT TO EXISTING INDOOR PLUMBING, CRAWL SPACE	EACH							
19	SPV.0060.10	PREPARE FINISHED BASEMENT FOR WATER SERVICE REPLACEMENT	EACH							
21	SPV.0060.12	ABANDON WATER SERVICE AT CURB STOP IN SEPARATE EXCAVATION	EACH	1	1					
37	SPV.0090.01	INDOOR PLUMBING TO RELOCATE WATER METER	LIN FT							
39	SPV.0090.03	REMOVE & REPLACE CONCRETE CURB & GUTTER TYPE D	LIN FT							
40	SPV.0090.04	HDPE WATER SERVICE PIPE 1-INCH (PRIVATE)	LIN FT	25	82	47	90	29	49	
42	SPV.0090.06	HDPE WATER SERVICE PIPE 1.25-INCH (PRIVATE)	LIN FT							
44	SPV.0090.08	HDPE WATER SERVICE PIPE 1.5-INCH (PRIVATE)	LIN FT							48
46	SPV.0090.10	HDPE WATER SERVICE PIPE 2-INCH (PRIVATE)	LIN FT							
52	SPV.0165.01	REMOVE & REPLACE CONCRETE SIDEWALK 4-INCH	SQ FT			20		9	10	20
56	SPV.0180.01	REMOVE & PREPARE FOR HMA PAVEMENT	SQ YD				9			
61	SPV.0180.05	SALVAGE & REINSTALL LANDSCAPE GARDEN	SQ YD							
62	SPV.0180.07	TURF ESTABLISHMENT - HYDROSEEDING	SQ YD	4	4	4		4	4	2



04-28/2026

	01	04/28/2026	UPDATES RESULTING FROM POST-SUBMISSION PROPERTY INSPECTIONS	AFB		CITY OF SUPERIOR PUBLIC WORKS DEPT. 1416 N 14TH ST, 2ND FL. SUPERIOR, WI 54880	LEAD SERVICE LINE REPLACEMENTS - MIDTOWN PHASE 1  CITY PROJECT NO. 26-09-PW	DRAWN BY: IGL
	REV. NO.	DATE	REVISION DESCRIPTION	APP.				CONSTRUCTION CHARTS
								SHEET NO. C2


LEAD SERVICE LINE REPLACEMENT SITE PLAN PRIVATE QUANTITIES				BLOCK 7						
LINE	SPEC NUMBER	DESCRIPTION	UNIT	SITE 16	SITE 17	SITE 18	SITE 19	SITE 22	SITE 23	SITE 24
				1609 BANKS AVE	1616 BANKS AVE	1617 BANKS AVE	1618 BANKS AVE	1623 BANKS AVE	1625 BANKS AVE	1819 N 17TH ST
7	625.0105	TOPSOIL 4-INCH	CU YD	0.50	0.50	0.50	0.50	0.40	0.40	0.50
13	SPV.0060.04	SERVICE PIPE LOCATION VERIFICATION	EACH							
14	SPV.0060.05	POTHOLE WATER SERVICE FOR MATERIAL IDENTIFICATION	EACH	1			1	1		
15	SPV.0060.06	WATER SERVICE GROUND	EACH	1	1	1	1		1	1
16	SPV.0060.07	CONNECT TO EXISTING CURB STOP	EACH							
17	SPV.0060.08	CONNECT TO EXISTING INDOOR PLUMBING	EACH	1	1	1	1	1	1	1
18	SPV.0060.09	CONNECT TO EXISTING INDOOR PLUMBING, CRAWL SPACE	EACH							
19	SPV.0060.10	PREPARE FINISHED BASEMENT FOR WATER SERVICE REPLACEMENT	EACH							
21	SPV.0060.12	ABANDON WATER SERVICE AT CURB STOP IN SEPARATE EXCAVATION	EACH							
37	SPV.0090.01	INDOOR PLUMBING TO RELOCATE WATER METER	LIN FT							
39	SPV.0090.03	REMOVE & REPLACE CONCRETE CURB & GUTTER TYPE D	LIN FT							
40	SPV.0090.04	HDPE WATER SERVICE PIPE 1-INCH (PRIVATE)	LIN FT	49	20	45	42	49	56	20
42	SPV.0090.06	HDPE WATER SERVICE PIPE 1.25-INCH (PRIVATE)	LIN FT							
44	SPV.0090.08	HDPE WATER SERVICE PIPE 1.5-INCH (PRIVATE)	LIN FT							
46	SPV.0090.10	HDPE WATER SERVICE PIPE 2-INCH (PRIVATE)	LIN FT							
52	SPV.0165.01	REMOVE & REPLACE CONCRETE SIDEWALK 4-INCH	SQ FT					15	15	
56	SPV.0180.01	REMOVE & PREPARE FOR HMA PAVEMENT	SQ YD							
61	SPV.0180.05	SALVAGE & REINSTALL LANDSCAPE GARDEN	SQ YD							
62	SPV.0180.07	TURF ESTABLISHMENT - HYDROSEEDING	SQ YD	4	4	4	4	3	3	4



04-28/2026




01	04/28/2026	UPDATES RESULTING FROM POST-SUBMISSION PROPERTY INSPECTIONS	AFB
REV. NO.	DATE	REVISION DESCRIPTION	APP.


 CITY OF SUPERIOR  
 PUBLIC WORKS DEPT.  
 1416 N 14TH ST, 2ND FL.  
 SUPERIOR, WI 54880

LEAD SERVICE LINE REPLACEMENTS - MIDTOWN PHASE 1  
 CITY PROJECT NO. 26-09-PW

DRAWN BY: IGL  
 CONSTRUCTION CHARTS  
 SHEET NO. C3


LEAD SERVICE LINE REPLACEMENT SITE PLAN PRIVATE QUANTITIES				BLOCK 8	BLOCK 9	BLOCK 10		BLOCK 11			
LINE	SPEC NUMBER	DESCRIPTION	UNIT	SITE 25	SITE 26	SITE 27	SITE 28	SITE 30	SITE 31	SITE 32	SITE 33
				1608 TOWER AVE	1712 N 17TH ST	1617 OGDEN AVE	1621 OGDEN AVE	1601 JOHN AVE	1613 JOHN AVE	1618 JOHN AVE	1621 JOHN AVE
7	625.0105	TOPSOIL 4-INCH	CU YD	0.50	0.50	0.50	0.50	0.50	0.50	0.50	0.40
13	SPV.0060.04	SERVICE PIPE LOCATION VERIFICATION	EACH								
14	SPV.0060.05	POTHOLE WATER SERVICE FOR MATERIAL IDENTIFICATION	EACH		1	1	1	1	1		1
15	SPV.0060.06	WATER SERVICE GROUND	EACH	1		1	1	1			1
16	SPV.0060.07	CONNECT TO EXISTING CURB STOP	EACH								
17	SPV.0060.08	CONNECT TO EXISTING INDOOR PLUMBING	EACH	1	1	1	1	1	1	1	1
18	SPV.0060.09	CONNECT TO EXISTING INDOOR PLUMBING, CRAWL SPACE	EACH								
19	SPV.0060.10	PREPARE FINISHED BASEMENT FOR WATER SERVICE REPLACEMENT	EACH								
21	SPV.0060.12	ABANDON WATER SERVICE AT CURB STOP IN SEPARATE EXCAVATION	EACH								
37	SPV.0090.01	INDOOR PLUMBING TO RELOCATE WATER METER	LIN FT								
39	SPV.0090.03	REMOVE & REPLACE CONCRETE CURB & GUTTER TYPE D	LIN FT								
40	SPV.0090.04	HDPE WATER SERVICE PIPE 1-INCH (PRIVATE)	LIN FT	20	43	32	49	41	22		17
42	SPV.0090.06	HDPE WATER SERVICE PIPE 1.25-INCH (PRIVATE)	LIN FT								
44	SPV.0090.08	HDPE WATER SERVICE PIPE 1.5-INCH (PRIVATE)	LIN FT								
46	SPV.0090.10	HDPE WATER SERVICE PIPE 2-INCH (PRIVATE)	LIN FT							42	
52	SPV.0165.01	REMOVE & REPLACE CONCRETE SIDEWALK 4-INCH	SQ FT	75				15			20
56	SPV.0180.01	REMOVE & PREPARE FOR HMA PAVEMENT	SQ YD								
61	SPV.0180.05	SALVAGE & REINSTALL LANDSCAPE GARDEN	SQ YD								
62	SPV.0180.07	TURF ESTABLISHMENT - HYDROSEEDING	SQ YD	4	4	4	4	4	4	4	3



04-28/2026

	01	04/28/2026	UPDATES RESULTING FROM POST-SUBMISSION PROPERTY INSPECTIONS	AFB		CITY OF SUPERIOR PUBLIC WORKS DEPT. 1416 N 14TH ST, 2ND FL. SUPERIOR, WI 54880	LEAD SERVICE LINE REPLACEMENTS - MIDTOWN PHASE 1  CITY PROJECT NO. 26-09-PW	DRAWN BY: IGL
	REV. NO.	DATE	REVISION DESCRIPTION	APP.				CONSTRUCTION CHARTS
								SHEET NO. C4


LEAD SERVICE LINE REPLACEMENT SITE PLAN PRIVATE QUANTITIES				BLOCK 12									
LINE	SPEC NUMBER	DESCRIPTION	UNIT	SITE 34	SITE 35	SITE 36	SITE 37	SITE 38	SITE 39	SITE 40	SITE 41	SITE 42	SITE 43
				1602 HUGHITT AVE	1605 HUGHITT AVE	1608 HUGHITT AVE	1610 HUGHITT AVE	1615 HUGHITT AVE	1616 HUGHITT AVE	1618 HUGHITT AVE	1619 HUGHITT AVE	1621 HUGHITT AVE	1628 HUGHITT AVE
7	625.0105	TOPSOIL 4-INCH	CU YD	0.50	0.50	0.30	0.40	0.40	0.50	0.50	0.40	0.50	0.50
13	SPV.0060.04	SERVICE PIPE LOCATION VERIFICATION	EACH										
14	SPV.0060.05	POTHOLE WATER SERVICE FOR MATERIAL IDENTIFICATION	EACH		1								
15	SPV.0060.06	WATER SERVICE GROUND	EACH		1	1			1				
16	SPV.0060.07	CONNECT TO EXISTING CURB STOP	EACH										1
17	SPV.0060.08	CONNECT TO EXISTING INDOOR PLUMBING	EACH	1	1	1	1	1	1	1	1	1	1
18	SPV.0060.09	CONNECT TO EXISTING INDOOR PLUMBING, CRAWL SPACE	EACH										
19	SPV.0060.10	PREPARE FINISHED BASEMENT FOR WATER SERVICE REPLACEMENT	EACH	1		1							
21	SPV.0060.12	ABANDON WATER SERVICE AT CURB STOP IN SEPARATE EXCAVATION	EACH										
37	SPV.0090.01	INDOOR PLUMBING TO RELOCATE WATER METER	LIN FT										
39	SPV.0090.03	REMOVE & REPLACE CONCRETE CURB & GUTTER TYPE D	LIN FT										
40	SPV.0090.04	HDPE WATER SERVICE PIPE 1-INCH (PRIVATE)	LIN FT	43		38	61		37	59	38	40	37
42	SPV.0090.06	HDPE WATER SERVICE PIPE 1.25-INCH (PRIVATE)	LIN FT										
44	SPV.0090.08	HDPE WATER SERVICE PIPE 1.5-INCH (PRIVATE)	LIN FT		60								
46	SPV.0090.10	HDPE WATER SERVICE PIPE 2-INCH (PRIVATE)	LIN FT					60					
52	SPV.0165.01	REMOVE & REPLACE CONCRETE SIDEWALK 4-INCH	SQ FT	20		25	20						
56	SPV.0180.01	REMOVE & PREPARE FOR HMA PAVEMENT	SQ YD										
61	SPV.0180.05	SALVAGE & REINSTALL LANDSCAPE GARDEN	SQ YD				1.5						
62	SPV.0180.07	TURF ESTABLISHMENT - HYDROSEEDING	SQ YD	4	4	2	3	3	4	4	3	4	4



04-28/2026

	01	04/28/2026	UPDATES RESULTING FROM POST-SUBMISSION PROPERTY INSPECTIONS	AFB		CITY OF SUPERIOR PUBLIC WORKS DEPT. 1416 N 14TH ST, 2ND FL. SUPERIOR, WI 54880	LEAD SERVICE LINE REPLACEMENTS - MIDTOWN PHASE 1  CITY PROJECT NO. 26-09-PW	DRAWN BY: IGL
	REV. NO.	DATE	REVISION DESCRIPTION	APP.				CONSTRUCTION CHARTS
								SHEET NO. C5

LEAD SERVICE LINE REPLACEMENT SITE PLAN PRIVATE QUANTITIES				BLOCK 13		BLOCK 14	BLOCK 15					BLOCK 16
LINE	SPEC NUMBER	DESCRIPTION	UNIT	SITE 45	SITE 46	SITE 47	SITE 48	SITE 49	SITE 50	SITE 51	SITE 52	SITE 53
				1609 HAMMOND AVE	1617 HAMMOND AVE	1716 OAKES AVE	1706 BANKS AVE	1708 BANKS AVE	1711 BANKS AVE	1722 BANKS AVE	1724 BANKS AVE	1715 TOWER AVE
7	625.0105	TOPSOIL 4-INCH	CU YD	0.30	0.50	0.50	0.40	0.40	0.50	0.40	0.40	0.50
13	SPV.0060.04	SERVICE PIPE LOCATION VERIFICATION	EACH									
14	SPV.0060.05	POTHOLE WATER SERVICE FOR MATERIAL IDENTIFICATION	EACH	1		1				1		
15	SPV.0060.06	WATER SERVICE GROUND	EACH		1	1			1	1	1	
16	SPV.0060.07	CONNECT TO EXISTING CURB STOP	EACH	1	1							
17	SPV.0060.08	CONNECT TO EXISTING INDOOR PLUMBING	EACH	1	1		1	1	1		1	1
18	SPV.0060.09	CONNECT TO EXISTING INDOOR PLUMBING, CRAWL SPACE	EACH			1				1		
19	SPV.0060.10	PREPARE FINISHED BASEMENT FOR WATER SERVICE REPLACEMENT	EACH									
21	SPV.0060.12	ABANDON WATER SERVICE AT CURB STOP IN SEPARATE EXCAVATION	EACH							1		
37	SPV.0090.01	INDOOR PLUMBING TO RELOCATE WATER METER	LIN FT									
39	SPV.0090.03	REMOVE & REPLACE CONCRETE CURB & GUTTER TYPE D	LIN FT									
40	SPV.0090.04	HDPE WATER SERVICE PIPE 1-INCH (PRIVATE)	LIN FT		33	49	55	70	51	35	36	37
42	SPV.0090.06	HDPE WATER SERVICE PIPE 1.25-INCH (PRIVATE)	LIN FT									
44	SPV.0090.08	HDPE WATER SERVICE PIPE 1.5-INCH (PRIVATE)	LIN FT	30								
46	SPV.0090.10	HDPE WATER SERVICE PIPE 2-INCH (PRIVATE)	LIN FT									
52	SPV.0165.01	REMOVE & REPLACE CONCRETE SIDEWALK 4-INCH	SQ FT	25			20	20		12	12	
56	SPV.0180.01	REMOVE & PREPARE FOR HMA PAVEMENT	SQ YD									
61	SPV.0180.05	SALVAGE & REINSTALL LANDSCAPE GARDEN	SQ YD									
62	SPV.0180.07	TURF ESTABLISHMENT - HYDROSEEDING	SQ YD	2	4	4	3	3	4	3	3	4




04-28/2026

	01	04/28/2026	UPDATES RESULTING FROM POST-SUBMISSION PROPERTY INSPECTIONS	AFB		CITY OF SUPERIOR PUBLIC WORKS DEPT. 1416 N 14TH ST, 2ND FL. SUPERIOR, WI 54880	LEAD SERVICE LINE REPLACEMENTS - MIDTOWN PHASE 1  CITY PROJECT NO. 26-09-PW	DRAWN BY: IGL
	REV. NO.	DATE	REVISION DESCRIPTION	APP.				CONSTRUCTION CHARTS

SHEET NO. C6


LEAD SERVICE LINE REPLACEMENT SITE PLAN PRIVATE QUANTITIES				BLOCK 17						
LINE	SPEC NUMBER	DESCRIPTION	UNIT	SITE 54	SITE 55	SITE 56	SITE 57	SITE 58	SITE 59	SITE 60
				1710 OGDEN AVE	1711 OGDEN AVE	1712 OGDEN AVE	1716 OGDEN AVE	1722 OGDEN AVE	1724 OGDEN AVE	1728 OGDEN AVE
7	625.0105	TOPSOIL 4-INCH	CU YD	0.50	0.40	0.50	0.40	0.50	0.50	0.40
13	SPV.0060.04	SERVICE PIPE LOCATION VERIFICATION	EACH							
14	SPV.0060.05	POTHOLE WATER SERVICE FOR MATERIAL IDENTIFICATION	EACH			1		1	1	
15	SPV.0060.06	WATER SERVICE GROUND	EACH				1	1	1	
16	SPV.0060.07	CONNECT TO EXISTING CURB STOP	EACH							
17	SPV.0060.08	CONNECT TO EXISTING INDOOR PLUMBING	EACH	1	1	1	1	1	1	1
18	SPV.0060.09	CONNECT TO EXISTING INDOOR PLUMBING, CRAWL SPACE	EACH							
19	SPV.0060.10	PREPARE FINISHED BASEMENT FOR WATER SERVICE REPLACEMENT	EACH							
21	SPV.0060.12	ABANDON WATER SERVICE AT CURB STOP IN SEPARATE EXCAVATION	EACH							
37	SPV.0090.01	INDOOR PLUMBING TO RELOCATE WATER METER	LIN FT							
39	SPV.0090.03	REMOVE & REPLACE CONCRETE CURB & GUTTER TYPE D	LIN FT							
40	SPV.0090.04	HDPE WATER SERVICE PIPE 1-INCH (PRIVATE)	LIN FT	53	45	35	36	47	47	39
42	SPV.0090.06	HDPE WATER SERVICE PIPE 1.25-INCH (PRIVATE)	LIN FT							
44	SPV.0090.08	HDPE WATER SERVICE PIPE 1.5-INCH (PRIVATE)	LIN FT							
46	SPV.0090.10	HDPE WATER SERVICE PIPE 2-INCH (PRIVATE)	LIN FT							
52	SPV.0165.01	REMOVE & REPLACE CONCRETE SIDEWALK 4-INCH	SQ FT		20		25			20
56	SPV.0180.01	REMOVE & PREPARE FOR HMA PAVEMENT	SQ YD							
61	SPV.0180.05	SALVAGE & REINSTALL LANDSCAPE GARDEN	SQ YD							1.5
62	SPV.0180.07	TURF ESTABLISHMENT - HYDROSEEDING	SQ YD	4	3	4	3	4	4	3



04-28/2026




01	04/28/2026	UPDATES RESULTING FROM POST-SUBMISSION PROPERTY INSPECTIONS	AFB
REV. NO.	DATE	REVISION DESCRIPTION	APP.


 CITY OF SUPERIOR  
 PUBLIC WORKS DEPT.  
 1416 N 14TH ST, 2ND FL.  
 SUPERIOR, WI 54880

LEAD SERVICE LINE REPLACEMENTS - MIDTOWN PHASE 1  
 CITY PROJECT NO. 26-09-PW

DRAWN BY: IGL  
 CONSTRUCTION CHARTS  
 SHEET NO. C7

LEAD SERVICE LINE REPLACEMENT SITE PLAN PRIVATE QUANTITIES				BLOCK 18		BLOCK 19		
LINE	SPEC NUMBER	DESCRIPTION	UNIT	SITE 61	SITE 62	SITE 64	SITE 65	SITE 66
				1613 N 18TH ST	1615 N 18TH ST	1715 JOHN AVE	1717 JOHN AVE	1727 JOHN AVE
7	625.0105	TOPSOIL 4-INCH	CU YD	0.40	0.40	0.50	0.50	0.50
13	SPV.0060.04	SERVICE PIPE LOCATION VERIFICATION	EACH	1	1			
14	SPV.0060.05	POTHOLE WATER SERVICE FOR MATERIAL IDENTIFICATION	EACH					
15	SPV.0060.06	WATER SERVICE GROUND	EACH	1	1	1	1	
16	SPV.0060.07	CONNECT TO EXISTING CURB STOP	EACH					1
17	SPV.0060.08	CONNECT TO EXISTING INDOOR PLUMBING	EACH			1	1	1
18	SPV.0060.09	CONNECT TO EXISTING INDOOR PLUMBING, CRAWL SPACE	EACH	1	1			
19	SPV.0060.10	PREPARE FINISHED BASEMENT FOR WATER SERVICE REPLACEMENT	EACH					
21	SPV.0060.12	ABANDON WATER SERVICE AT CURB STOP IN SEPARATE EXCAVATION	EACH					
37	SPV.0090.01	INDOOR PLUMBING TO RELOCATE WATER METER	LIN FT					
39	SPV.0090.03	REMOVE & REPLACE CONCRETE CURB & GUTTER TYPE D	LIN FT					
40	SPV.0090.04	HDPE WATER SERVICE PIPE 1-INCH (PRIVATE)	LIN FT	35	43	42	44	31
42	SPV.0090.06	HDPE WATER SERVICE PIPE 1.25-INCH (PRIVATE)	LIN FT					
44	SPV.0090.08	HDPE WATER SERVICE PIPE 1.5-INCH (PRIVATE)	LIN FT					
46	SPV.0090.10	HDPE WATER SERVICE PIPE 2-INCH (PRIVATE)	LIN FT					
52	SPV.0165.01	REMOVE & REPLACE CONCRETE SIDEWALK 4-INCH	SQ FT					
56	SPV.0180.01	REMOVE & PREPARE FOR HMA PAVEMENT	SQ YD					
61	SPV.0180.05	SALVAGE & REINSTALL LANDSCAPE GARDEN	SQ YD					
62	SPV.0180.07	TURF ESTABLISHMENT - HYDROSEEDING	SQ YD	3	3	4	4	4




04-28/2026

	01	04/28/2026	UPDATES RESULTING FROM POST-SUBMISSION PROPERTY INSPECTIONS	AFB		CITY OF SUPERIOR PUBLIC WORKS DEPT. 1416 N 14TH ST, 2ND FL. SUPERIOR, WI 54880	LEAD SERVICE LINE REPLACEMENTS - MIDTOWN PHASE 1  CITY PROJECT NO. 26-09-PW	DRAWN BY: IGL
	REV. NO.	DATE	REVISION DESCRIPTION	APP.				CONSTRUCTION CHARTS

SHEET NO. C8


LEAD SERVICE LINE REPLACEMENT SITE PLAN PRIVATE QUANTITIES				BLOCK 20									
LINE	SPEC NUMBER	DESCRIPTION	UNIT	SITE 67	SITE 68	SITE 69	SITE 70	SITE 71	SITE 72A	SITE 72B	SITE 72C	SITE 72D	SITE 73
				1707 HUGHITT AVE	1708 HUGHITT AVE	1709 HUGHITT AVE	1712 HUGHITT AVE	1722 HUGHITT AVE	1726 HUGHITT AVE	1726 1/2 HUGHITT AVE	1728 HUGHITT AVE	1728 1/2 HUGHITT AVE	1715 HUGHITT AVE
7	625.0105	TOPSOIL 4-INCH	CU YD	0.40	0.50	0.40	0.50	0.40	0.40	0.40	0.40	0.40	0.50
13	SPV.0060.04	SERVICE PIPE LOCATION VERIFICATION	EACH										
14	SPV.0060.05	POTHOLE WATER SERVICE FOR MATERIAL IDENTIFICATION	EACH	1		1		1	1				
15	SPV.0060.06	WATER SERVICE GROUND	EACH				1						
16	SPV.0060.07	CONNECT TO EXISTING CURB STOP	EACH										
17	SPV.0060.08	CONNECT TO EXISTING INDOOR PLUMBING	EACH	1	1	1	1	1	1	1	1	1	1
18	SPV.0060.09	CONNECT TO EXISTING INDOOR PLUMBING, CRAWL SPACE	EACH										
19	SPV.0060.10	PREPARE FINISHED BASEMENT FOR WATER SERVICE REPLACEMENT	EACH	1									
21	SPV.0060.12	ABANDON WATER SERVICE AT CURB STOP IN SEPARATE EXCAVATION	EACH										
37	SPV.0090.01	INDOOR PLUMBING TO RELOCATE WATER METER	LIN FT										
39	SPV.0090.03	REMOVE & REPLACE CONCRETE CURB & GUTTER TYPE D	LIN FT										
40	SPV.0090.04	HDPE WATER SERVICE PIPE 1-INCH (PRIVATE)	LIN FT	23	34		70	26					27
42	SPV.0090.06	HDPE WATER SERVICE PIPE 1.25-INCH (PRIVATE)	LIN FT										
44	SPV.0090.08	HDPE WATER SERVICE PIPE 1.5-INCH (PRIVATE)	LIN FT			31			32	32	32	32	
46	SPV.0090.10	HDPE WATER SERVICE PIPE 2-INCH (PRIVATE)	LIN FT										
52	SPV.0165.01	REMOVE & REPLACE CONCRETE SIDEWALK 4-INCH	SQ FT	25		25		25					
56	SPV.0180.01	REMOVE & PREPARE FOR HMA PAVEMENT	SQ YD										
61	SPV.0180.05	SALVAGE & REINSTALL LANDSCAPE GARDEN	SQ YD		1.5								
62	SPV.0180.07	TURF ESTABLISHMENT - HYDROSEEDING	SQ YD	3	4	3	4	3	3	3	3	3	4



04-28/2026

	01	04/28/2026	UPDATES RESULTING FROM POST-SUBMISSION PROPERTY INSPECTIONS	AFB		CITY OF SUPERIOR PUBLIC WORKS DEPT. 1416 N 14TH ST, 2ND FL. SUPERIOR, WI 54880	LEAD SERVICE LINE REPLACEMENTS - MIDTOWN PHASE 1  CITY PROJECT NO. 26-09-PW	DRAWN BY: IGL
	REV. NO.	DATE	REVISION DESCRIPTION	APP.				CONSTRUCTION CHARTS
								SHEET NO. C9


LEAD SERVICE LINE REPLACEMENT SITE PLAN PRIVATE QUANTITIES				BLOCK 21			BLOCK 22	BLOCK 23		BLOCK 24	BLOCK 25			BLOCK 26
				SITE 74	SITE 75	SITE 76	SITE 77	SITE 78	SITE 79	SITE 80	SITE 81	SITE 82	SITE 83	SITE 84
LINE	SPEC NUMBER	DESCRIPTION	UNIT	1705 HAMMOND AVE	1711 HAMMOND AVE	1723 HAMMOND AVE	1827 BUTLER AVE	1811 OAKES AVE	1822 OAKES AVE	1924 N 19TH ST	1810 1/2 BANKS AVE	1812 BANKS AVE	1826 BANKS AVE	1815 TOWER AVE
7	625.0105	TOPSOIL 4-INCH	CU YD	0.40	0.40	0.50	0.50	0.40	0.50	0.50	0.50	0.50	0.50	0.40
13	SPV.0060.04	SERVICE PIPE LOCATION VERIFICATION	EACH				1							
14	SPV.0060.05	POTHOLE WATER SERVICE FOR MATERIAL IDENTIFICATION	EACH		1		1						1	
15	SPV.0060.06	WATER SERVICE GROUND	EACH		1			1	1		1	1	1	1
16	SPV.0060.07	CONNECT TO EXISTING CURB STOP	EACH	1	1	1				1				
17	SPV.0060.08	CONNECT TO EXISTING INDOOR PLUMBING	EACH	1	1	1		1	1	1	1	3		1
18	SPV.0060.09	CONNECT TO EXISTING INDOOR PLUMBING, CRAWL SPACE	EACH				1						1	
19	SPV.0060.10	PREPARE FINISHED BASEMENT FOR WATER SERVICE REPLACEMENT	EACH											1
21	SPV.0060.12	ABANDON WATER SERVICE AT CURB STOP IN SEPARATE EXCAVATION	EACH											
37	SPV.0090.01	INDOOR PLUMBING TO RELOCATE WATER METER	LIN FT				15							10
39	SPV.0090.03	REMOVE & REPLACE CONCRETE CURB & GUTTER TYPE D	LIN FT											
40	SPV.0090.04	HDPE WATER SERVICE PIPE 1-INCH (PRIVATE)	LIN FT	32	42	26	31	26	47	56	54	54	51	28
42	SPV.0090.06	HDPE WATER SERVICE PIPE 1.25-INCH (PRIVATE)	LIN FT											
44	SPV.0090.08	HDPE WATER SERVICE PIPE 1.5-INCH (PRIVATE)	LIN FT											
46	SPV.0090.10	HDPE WATER SERVICE PIPE 2-INCH (PRIVATE)	LIN FT											
52	SPV.0165.01	REMOVE & REPLACE CONCRETE SIDEWALK 4-INCH	SQ FT	20	20			25		75				15
56	SPV.0180.01	REMOVE & PREPARE FOR HMA PAVEMENT	SQ YD											
61	SPV.0180.05	SALVAGE & REINSTALL LANDSCAPE GARDEN	SQ YD									1.5		
62	SPV.0180.07	TURF ESTABLISHMENT - HYDROSEEDING	SQ YD	3	3	4	4	3	4	4	4	4	4	3



04-28/2026

	01	04/28/2026	UPDATES RESULTING FROM POST-SUBMISSION PROPERTY INSPECTIONS	AFB		CITY OF SUPERIOR PUBLIC WORKS DEPT. 1416 N 14TH ST, 2ND FL. SUPERIOR, WI 54880	LEAD SERVICE LINE REPLACEMENTS - MIDTOWN PHASE 1  CITY PROJECT NO. 26-09-PW	DRAWN BY: IGL
	REV. NO.	DATE	REVISION DESCRIPTION	APP.				CONSTRUCTION CHARTS
								SHEET NO. C10


LEAD SERVICE LINE REPLACEMENT SITE PLAN PRIVATE QUANTITIES				BLOCK 27					BLOCK 28
LINE	SPEC NUMBER	DESCRIPTION	UNIT	SITE 85	SITE 86	SITE 90	SITE 91	SITE 93	SITE 94
				1805 OGDEN AVE	1807 OGDEN AVE	1817 OGDEN AVE	1818 OGDEN AVE	1802 OGDEN AVE	1712 N 19TH ST
7	625.0105	TOPSOIL 4-INCH	CU YD	0.50	0.50	0.50	0.40	0.50	0.50
13	SPV.0060.04	SERVICE PIPE LOCATION VERIFICATION	EACH						
14	SPV.0060.05	POTHOLE WATER SERVICE FOR MATERIAL IDENTIFICATION	EACH		1				1
15	SPV.0060.06	WATER SERVICE GROUND	EACH	1		1	1	1	
16	SPV.0060.07	CONNECT TO EXISTING CURB STOP	EACH						1
17	SPV.0060.08	CONNECT TO EXISTING INDOOR PLUMBING	EACH	1		1	1	1	1
18	SPV.0060.09	CONNECT TO EXISTING INDOOR PLUMBING, CRAWL SPACE	EACH		1				
19	SPV.0060.10	PREPARE FINISHED BASEMENT FOR WATER SERVICE REPLACEMENT	EACH				1		
21	SPV.0060.12	ABANDON WATER SERVICE AT CURB STOP IN SEPARATE EXCAVATION	EACH						
37	SPV.0090.01	INDOOR PLUMBING TO RELOCATE WATER METER	LIN FT						
39	SPV.0090.03	REMOVE & REPLACE CONCRETE CURB & GUTTER TYPE D	LIN FT						
40	SPV.0090.04	HDPE WATER SERVICE PIPE 1-INCH (PRIVATE)	LIN FT	65	62	50	32	57	23
42	SPV.0090.06	HDPE WATER SERVICE PIPE 1.25-INCH (PRIVATE)	LIN FT						
44	SPV.0090.08	HDPE WATER SERVICE PIPE 1.5-INCH (PRIVATE)	LIN FT						
46	SPV.0090.10	HDPE WATER SERVICE PIPE 2-INCH (PRIVATE)	LIN FT						
52	SPV.0165.01	REMOVE & REPLACE CONCRETE SIDEWALK 4-INCH	SQ FT				25		
56	SPV.0180.01	REMOVE & PREPARE FOR HMA PAVEMENT	SQ YD						
61	SPV.0180.05	SALVAGE & REINSTALL LANDSCAPE GARDEN	SQ YD						
62	SPV.0180.07	TURF ESTABLISHMENT - HYDROSEEDING	SQ YD	4	4	4	3	4	4



04-28/2026

	01	04/28/2026	UPDATES RESULTING FROM POST-SUBMISSION PROPERTY INSPECTIONS	AFB		CITY OF SUPERIOR PUBLIC WORKS DEPT. 1416 N 14TH ST, 2ND FL. SUPERIOR, WI 54880	LEAD SERVICE LINE REPLACEMENTS - MIDTOWN PHASE 1  CITY PROJECT NO. 26-09-PW	DRAWN BY: IGL
	REV. NO.	DATE	REVISION DESCRIPTION	APP.				CONSTRUCTION CHARTS


LEAD SERVICE LINE REPLACEMENT SITE PLAN PRIVATE QUANTITIES				BLOCK 29									BLOCK 30	
				SITE 95	SITE 96	SITE 97A	SITE 97B	SITE 98	SITE 99	SITE 100A	SITE 100B	SITE 101	SITE 102	SITE 104
LINE	SPEC NUMBER	DESCRIPTION	UNIT	1602 N 18TH ST	1516 N 18TH ST	1806 JOHN AVE	1808 JOHN AVE	1810 JOHN AVE	1812 JOHN AVE	1818 JOHN AVE	1820 JOHN AVE	1824 JOHN AVE	1510 N 19TH ST	1505 N 19TH ST
7	625.0105	TOPSOIL 4-INCH	CU YD	0.50	0.50	0.40	0.40	0.50	0.40	0.40	0.40	0.40	0.50	0.50
13	SPV.0060.04	SERVICE PIPE LOCATION VERIFICATION	EACH											
14	SPV.0060.05	POTHOLE WATER SERVICE FOR MATERIAL IDENTIFICATION	EACH	1		1								
15	SPV.0060.06	WATER SERVICE GROUND	EACH		1	1	1						1	1
16	SPV.0060.07	CONNECT TO EXISTING CURB STOP	EACH											
17	SPV.0060.08	CONNECT TO EXISTING INDOOR PLUMBING	EACH	1	1	1	1	1	1	1	1	1	1	1
18	SPV.0060.09	CONNECT TO EXISTING INDOOR PLUMBING, CRAWL SPACE	EACH											
19	SPV.0060.10	PREPARE FINISHED BASEMENT FOR WATER SERVICE REPLACEMENT	EACH											
21	SPV.0060.12	ABANDON WATER SERVICE AT CURB STOP IN SEPARATE EXCAVATION	EACH										1	
37	SPV.0090.01	INDOOR PLUMBING TO RELOCATE WATER METER	LIN FT											
39	SPV.0090.03	REMOVE & REPLACE CONCRETE CURB & GUTTER TYPE D	LIN FT											
40	SPV.0090.04	HDPE WATER SERVICE PIPE 1-INCH (PRIVATE)	LIN FT	60	106	23	23	18	12				43	43
42	SPV.0090.06	HDPE WATER SERVICE PIPE 1.25-INCH (PRIVATE)	LIN FT											
44	SPV.0090.08	HDPE WATER SERVICE PIPE 1.5-INCH (PRIVATE)	LIN FT							40	40	48		
46	SPV.0090.10	HDPE WATER SERVICE PIPE 2-INCH (PRIVATE)	LIN FT											
52	SPV.0165.01	REMOVE & REPLACE CONCRETE SIDEWALK 4-INCH	SQ FT						25	25		25		75
56	SPV.0180.01	REMOVE & PREPARE FOR HMA PAVEMENT	SQ YD											
61	SPV.0180.05	SALVAGE & REINSTALL LANDSCAPE GARDEN	SQ YD											
62	SPV.0180.07	TURF ESTABLISHMENT - HYDROSEEDING	SQ YD	4	4	3	3	4	3	3	3	3	4	4



04-28/2026

	01	04/28/2026	UPDATES RESULTING FROM POST-SUBMISSION PROPERTY INSPECTIONS	AFB		CITY OF SUPERIOR PUBLIC WORKS DEPT. 1416 N 14TH ST, 2ND FL. SUPERIOR, WI 54880	LEAD SERVICE LINE REPLACEMENTS - MIDTOWN PHASE 1  CITY PROJECT NO. 26-09-PW	DRAWN BY: IGL
	REV. NO.	DATE	REVISION DESCRIPTION	APP.				CONSTRUCTION CHARTS


LEAD SERVICE LINE REPLACEMENT SITE PLAN PRIVATE QUANTITIES				BLOCK 31						BLOCK 32	BLOCK 33	BLOCK 34		
				SITE 105	SITE 106	SITE 107A	SITE 107B	SITE 108	SITE 109	SITE 110	SITE 111	SITE 112	SITE 114	SITE 115
LINE	SPEC NUMBER	DESCRIPTION	UNIT	1805 HUGHITT AVE	1808 HUGHITT AVE	1810 HUGHITT AVE	1812 HUGHITT AVE	1816 HUGHITT AVE	1826 HUGHITT AVE	1917 BUTLER AVE	2007 N 20TH ST	1912 OAKES AVE	1922 OAKES AVE	1926 OAKES AVE
7	625.0105	TOPSOIL 4-INCH	CU YD	0.50	0.50	0.40	0.40	0.50	0.40	0.40	0.80	0.50	0.50	0.50
13	SPV.0060.04	SERVICE PIPE LOCATION VERIFICATION	EACH							1				
14	SPV.0060.05	POTHOLE WATER SERVICE FOR MATERIAL IDENTIFICATION	EACH			1	1				1		1	
15	SPV.0060.06	WATER SERVICE GROUND	EACH	1			1	1		1	1	1		1
16	SPV.0060.07	CONNECT TO EXISTING CURB STOP	EACH								1			
17	SPV.0060.08	CONNECT TO EXISTING INDOOR PLUMBING	EACH	1	1	1	1	1	1	1		1		1
18	SPV.0060.09	CONNECT TO EXISTING INDOOR PLUMBING, CRAWL SPACE	EACH			1	1				1		1	
19	SPV.0060.10	PREPARE FINISHED BASEMENT FOR WATER SERVICE REPLACEMENT	EACH											
21	SPV.0060.12	ABANDON WATER SERVICE AT CURB STOP IN SEPARATE EXCAVATION	EACH					1				1		
37	SPV.0090.01	INDOOR PLUMBING TO RELOCATE WATER METER	LIN FT											
39	SPV.0090.03	REMOVE & REPLACE CONCRETE CURB & GUTTER TYPE D	LIN FT											
40	SPV.0090.04	HDPE WATER SERVICE PIPE 1-INCH (PRIVATE)	LIN FT	61	45	55	55	46		30	43	44	29	180
42	SPV.0090.06	HDPE WATER SERVICE PIPE 1.25-INCH (PRIVATE)	LIN FT						69					
44	SPV.0090.08	HDPE WATER SERVICE PIPE 1.5-INCH (PRIVATE)	LIN FT											
46	SPV.0090.10	HDPE WATER SERVICE PIPE 2-INCH (PRIVATE)	LIN FT											
52	SPV.0165.01	REMOVE & REPLACE CONCRETE SIDEWALK 4-INCH	SQ FT					20	25	25	75			
56	SPV.0180.01	REMOVE & PREPARE FOR HMA PAVEMENT	SQ YD											
61	SPV.0180.05	SALVAGE & REINSTALL LANDSCAPE GARDEN	SQ YD											
62	SPV.0180.07	TURF ESTABLISHMENT - HYDROSEEDING	SQ YD	4	4	3	3	4	3	3	7	4	4	4



04-28/2026

	01	04/28/2026	UPDATES RESULTING FROM POST-SUBMISSION PROPERTY INSPECTIONS	AFB		CITY OF SUPERIOR PUBLIC WORKS DEPT. 1416 N 14TH ST, 2ND FL. SUPERIOR, WI 54880	LEAD SERVICE LINE REPLACEMENTS - MIDTOWN PHASE 1  CITY PROJECT NO. 26-09-PW	DRAWN BY: IGL
	REV. NO.	DATE	REVISION DESCRIPTION	APP.				CONSTRUCTION CHARTS
								SHEET NO. C13


LEAD SERVICE LINE REPLACEMENT SITE PLAN PRIVATE QUANTITIES				BLOCK 35							BLOCK 36		BLOCK 37
				SITE 116	SITE 117	SITE 118	SITE 119	SITE 121	SITE 124	SITE 125	SITE 126	SITE 127	SITE 128
LINE	SPEC NUMBER	DESCRIPTION	UNIT	1904 BANKS AVE	1905 BANKS AVE	1906 BANKS AVE	1909 BANKS AVE	1917 BANKS AVE	1928 BANKS AVE	1927 BANKS AVE	1905 TOWER AVE	1911 TOWER AVE	1925 OGDEN AVE
7	625.0105	TOPSOIL 4-INCH	CU YD	0.50	0.50	0.50	0.50	0.40	0.50	0.40	0.50	0.50	0.50
13	SPV.0060.04	SERVICE PIPE LOCATION VERIFICATION	EACH										
14	SPV.0060.05	POTHOLE WATER SERVICE FOR MATERIAL IDENTIFICATION	EACH						1		1		
15	SPV.0060.06	WATER SERVICE GROUND	EACH	1	1	1	1	1		1		1	1
16	SPV.0060.07	CONNECT TO EXISTING CURB STOP	EACH						1				
17	SPV.0060.08	CONNECT TO EXISTING INDOOR PLUMBING	EACH	1	1	1	1	1		1	1	1	1
18	SPV.0060.09	CONNECT TO EXISTING INDOOR PLUMBING, CRAWL SPACE	EACH						1				
19	SPV.0060.10	PREPARE FINISHED BASEMENT FOR WATER SERVICE REPLACEMENT	EACH										
21	SPV.0060.12	ABANDON WATER SERVICE AT CURB STOP IN SEPARATE EXCAVATION	EACH					1			1		
37	SPV.0090.01	INDOOR PLUMBING TO RELOCATE WATER METER	LIN FT										
39	SPV.0090.03	REMOVE & REPLACE CONCRETE CURB & GUTTER TYPE D	LIN FT										
40	SPV.0090.04	HDPE WATER SERVICE PIPE 1-INCH (PRIVATE)	LIN FT	43	49	140	41	43	57	45	33	35	45
42	SPV.0090.06	HDPE WATER SERVICE PIPE 1.25-INCH (PRIVATE)	LIN FT										
44	SPV.0090.08	HDPE WATER SERVICE PIPE 1.5-INCH (PRIVATE)	LIN FT										
46	SPV.0090.10	HDPE WATER SERVICE PIPE 2-INCH (PRIVATE)	LIN FT										
52	SPV.0165.01	REMOVE & REPLACE CONCRETE SIDEWALK 4-INCH	SQ FT					20		25			
56	SPV.0180.01	REMOVE & PREPARE FOR HMA PAVEMENT	SQ YD										
61	SPV.0180.05	SALVAGE & REINSTALL LANDSCAPE GARDEN	SQ YD										
62	SPV.0180.07	TURF ESTABLISHMENT - HYDROSEEDING	SQ YD	4	4	4	4	3	4	3	4	4	4



04-28/2026

	01	04/28/2026	UPDATES RESULTING FROM POST-SUBMISSION PROPERTY INSPECTIONS	AFB		CITY OF SUPERIOR PUBLIC WORKS DEPT. 1416 N 14TH ST, 2ND FL. SUPERIOR, WI 54880	LEAD SERVICE LINE REPLACEMENTS - MIDTOWN PHASE 1  CITY PROJECT NO. 26-09-PW	DRAWN BY: IGL
	REV. NO.	DATE	REVISION DESCRIPTION	APP.				CONSTRUCTION CHARTS
								SHEET NO. C14

LEAD SERVICE LINE REPLACEMENT SITE PLAN PRIVATE QUANTITIES				BLOCK 38								
LINE	SPEC NUMBER	DESCRIPTION	UNIT	SITE 129	SITE 130	SITE 132	SITE 133	SITE 134	SITE 135A	SITE 135B	SITE 136	SITE 137
				1901 OGDEN AVE	1902 OGDEN AVE	1908 OGDEN AVE	1909 OGDEN AVE	1917 OGDEN AVE	1921 OGDEN AVE	1923 OGDEN AVE	1924 OGDEN AVE	1928 OGDEN AVE
7	625.0105	TOPSOIL 4-INCH	CU YD	0.40	0.40	0.50	0.40	0.50	0.40	0.40	0.40	0.50
13	SPV.0060.04	SERVICE PIPE LOCATION VERIFICATION	EACH									
14	SPV.0060.05	POTHOLE WATER SERVICE FOR MATERIAL IDENTIFICATION	EACH	1			1					
15	SPV.0060.06	WATER SERVICE GROUND	EACH			1						1
16	SPV.0060.07	CONNECT TO EXISTING CURB STOP	EACH									
17	SPV.0060.08	CONNECT TO EXISTING INDOOR PLUMBING	EACH	1	1	1	1	1	1	1	1	1
18	SPV.0060.09	CONNECT TO EXISTING INDOOR PLUMBING, CRAWL SPACE	EACH									
19	SPV.0060.10	PREPARE FINISHED BASEMENT FOR WATER SERVICE REPLACEMENT	EACH									
21	SPV.0060.12	ABANDON WATER SERVICE AT CURB STOP IN SEPARATE EXCAVATION	EACH									
37	SPV.0090.01	INDOOR PLUMBING TO RELOCATE WATER METER	LIN FT									
39	SPV.0090.03	REMOVE & REPLACE CONCRETE CURB & GUTTER TYPE D	LIN FT									
40	SPV.0090.04	HDPE WATER SERVICE PIPE 1-INCH (PRIVATE)	LIN FT	51	52	52	35	62	41	41	53	55
42	SPV.0090.06	HDPE WATER SERVICE PIPE 1.25-INCH (PRIVATE)	LIN FT									
44	SPV.0090.08	HDPE WATER SERVICE PIPE 1.5-INCH (PRIVATE)	LIN FT									
46	SPV.0090.10	HDPE WATER SERVICE PIPE 2-INCH (PRIVATE)	LIN FT									
52	SPV.0165.01	REMOVE & REPLACE CONCRETE SIDEWALK 4-INCH	SQ FT	20	25	15	25		25		25	
56	SPV.0180.01	REMOVE & PREPARE FOR HMA PAVEMENT	SQ YD									
61	SPV.0180.05	SALVAGE & REINSTALL LANDSCAPE GARDEN	SQ YD									
62	SPV.0180.07	TURF ESTABLISHMENT - HYDROSEEDING	SQ YD	3	3	4	3	4	3	3	3	4




04-28/2026

	01	04/28/2026	UPDATES RESULTING FROM POST-SUBMISSION PROPERTY INSPECTIONS	AFB		CITY OF SUPERIOR PUBLIC WORKS DEPT. 1416 N 14TH ST, 2ND FL. SUPERIOR, WI 54880	LEAD SERVICE LINE REPLACEMENTS - MIDTOWN PHASE 1  CITY PROJECT NO. 26-09-PW	DRAWN BY: IGL
	REV. NO.	DATE	REVISION DESCRIPTION	APP.				CONSTRUCTION CHARTS

SHEET NO. C15


LEAD SERVICE LINE REPLACEMENT SITE PLAN PRIVATE QUANTITIES				BLOCK 39					BLOCK 40	BLOCK 41				
				SITE 138	SITE 139	SITE 140	SITE 141	SITE 142	SITE 143	SITE 144	SITE 145	SITE 146	SITE 147	
LINE	SPEC NUMBER	DESCRIPTION	UNIT	1902 JOHN AVE	1912 JOHN AVE	1921 JOHN AVE	1923 JOHN AVE	1928 JOHN AVE	1927 HUGHITT AVE	1914 HUGHITT AVE	1916 HUGHITT AVE	1918 HUGHITT AVE	1922 HUGHITT AVE	
7	625.0105	TOPSOIL 4-INCH	CU YD	0.50	0.40	0.40	0.40	0.50	0.50	0.40	0.40	0.50	0.50	
13	SPV.0060.04	SERVICE PIPE LOCATION VERIFICATION	EACH											
14	SPV.0060.05	POTHOLE WATER SERVICE FOR MATERIAL IDENTIFICATION	EACH	1				1				1		
15	SPV.0060.06	WATER SERVICE GROUND	EACH	1	1	1			1		1		1	
16	SPV.0060.07	CONNECT TO EXISTING CURB STOP	EACH									1		
17	SPV.0060.08	CONNECT TO EXISTING INDOOR PLUMBING	EACH	1	1	1	1	1	1	1	1	1	1	
18	SPV.0060.09	CONNECT TO EXISTING INDOOR PLUMBING, CRAWL SPACE	EACH											
19	SPV.0060.10	PREPARE FINISHED BASEMENT FOR WATER SERVICE REPLACEMENT	EACH											
21	SPV.0060.12	ABANDON WATER SERVICE AT CURB STOP IN SEPARATE EXCAVATION	EACH											
37	SPV.0090.01	INDOOR PLUMBING TO RELOCATE WATER METER	LIN FT											
39	SPV.0090.03	REMOVE & REPLACE CONCRETE CURB & GUTTER TYPE D	LIN FT											
40	SPV.0090.04	HDPE WATER SERVICE PIPE 1-INCH (PRIVATE)	LIN FT	56	53	28	59	33	35	38	50	19	46	
42	SPV.0090.06	HDPE WATER SERVICE PIPE 1.25-INCH (PRIVATE)	LIN FT											
44	SPV.0090.08	HDPE WATER SERVICE PIPE 1.5-INCH (PRIVATE)	LIN FT											
46	SPV.0090.10	HDPE WATER SERVICE PIPE 2-INCH (PRIVATE)	LIN FT											
52	SPV.0165.01	REMOVE & REPLACE CONCRETE SIDEWALK 4-INCH	SQ FT		25	10	10						25	
56	SPV.0180.01	REMOVE & PREPARE FOR HMA PAVEMENT	SQ YD											
61	SPV.0180.05	SALVAGE & REINSTALL LANDSCAPE GARDEN	SQ YD											
62	SPV.0180.07	TURF ESTABLISHMENT - HYDROSEEDING	SQ YD	4	3	3	3	4	4	3	3	4	4	



04-28/2026

	01	04/28/2026	UPDATES RESULTING FROM POST-SUBMISSION PROPERTY INSPECTIONS	AFB		CITY OF SUPERIOR PUBLIC WORKS DEPT. 1416 N 14TH ST, 2ND FL. SUPERIOR, WI 54880	LEAD SERVICE LINE REPLACEMENTS - MIDTOWN PHASE 1  CITY PROJECT NO. 26-09-PW	DRAWN BY: IGL
	REV. NO.	DATE	REVISION DESCRIPTION	APP.				CONSTRUCTION CHARTS
								SHEET NO. C16

LEAD SERVICE LINE REPLACEMENT SITE PLAN PRIVATE QUANTITIES				BLOCK 42			BLOCK 43		BLOCK 44	BLOCK 45		
LINE	SPEC NUMBER	DESCRIPTION	UNIT	SITE 148	SITE 149	SITE 150	SITE 151	SITE 152	SITE 153	SITE 154	SITE 155	SITE 157
				1917 HAMMOND AVE	1921 HAMMOND AVE	1925 HAMMOND AVE	2003 BUTLER AVE	2006 BUTLER AVE	2022 BUTLER AVE	2005 OAKES AVE	2012 OAKES AVE	2015 OAKES AVE
7	625.0105	TOPSOIL 4-INCH	CU YD	0.50	0.50	0.50	0.50	0.50	0.50	0.50	0.50	0.50
13	SPV.0060.04	SERVICE PIPE LOCATION VERIFICATION	EACH				1	1				
14	SPV.0060.05	POTHOLE WATER SERVICE FOR MATERIAL IDENTIFICATION	EACH				1	1	1		1	
15	SPV.0060.06	WATER SERVICE GROUND	EACH	1	1				1	1	1	1
16	SPV.0060.07	CONNECT TO EXISTING CURB STOP	EACH	1	1	1			1			
17	SPV.0060.08	CONNECT TO EXISTING INDOOR PLUMBING	EACH	1	1	1				1		1
18	SPV.0060.09	CONNECT TO EXISTING INDOOR PLUMBING, CRAWL SPACE	EACH				1	1	1		1	
19	SPV.0060.10	PREPARE FINISHED BASEMENT FOR WATER SERVICE REPLACEMENT	EACH					1				
21	SPV.0060.12	ABANDON WATER SERVICE AT CURB STOP IN SEPARATE EXCAVATION	EACH									
37	SPV.0090.01	INDOOR PLUMBING TO RELOCATE WATER METER	LIN FT						15			
39	SPV.0090.03	REMOVE & REPLACE CONCRETE CURB & GUTTER TYPE D	LIN FT									
40	SPV.0090.04	HDPE WATER SERVICE PIPE 1-INCH (PRIVATE)	LIN FT	47	39	50	57	43	37	46	34	26
42	SPV.0090.06	HDPE WATER SERVICE PIPE 1.25-INCH (PRIVATE)	LIN FT									
44	SPV.0090.08	HDPE WATER SERVICE PIPE 1.5-INCH (PRIVATE)	LIN FT									
46	SPV.0090.10	HDPE WATER SERVICE PIPE 2-INCH (PRIVATE)	LIN FT									
52	SPV.0165.01	REMOVE & REPLACE CONCRETE SIDEWALK 4-INCH	SQ FT					15				
56	SPV.0180.01	REMOVE & PREPARE FOR HMA PAVEMENT	SQ YD									
61	SPV.0180.05	SALVAGE & REINSTALL LANDSCAPE GARDEN	SQ YD									
62	SPV.0180.07	TURF ESTABLISHMENT - HYDROSEEDING	SQ YD	4	4	4	4	4	4	4	4	4



04-28/2026




01	04/28/2026	UPDATES RESULTING FROM POST-SUBMISSION PROPERTY INSPECTIONS	AFB
REV. NO.	DATE	REVISION DESCRIPTION	APP.

CITY OF SUPERIOR  
PUBLIC WORKS DEPT.  
1416 N 14TH ST, 2ND FL.  
SUPERIOR, WI 54880

LEAD SERVICE LINE REPLACEMENTS - MIDTOWN PHASE 1  
CITY PROJECT NO. 26-09-PW

DRAWN BY: IGL  
CONSTRUCTION CHARTS  
SHEET NO. C17

LEAD SERVICE LINE REPLACEMENT SITE PLAN PRIVATE QUANTITIES				BLOCK 46				BLOCK 47				
				SITE 158	SITE 159	SITE 160	SITE 161	SITE 162	SITE 163	SITE 164	SITE 165	SITE 166
LINE	SPEC NUMBER	DESCRIPTION	UNIT	2001 BANKS AVE	2002 BANKS AVE	2007 BANKS AVE	2012 BANKS AVE	2004 OGDEN AVE	2008 OGDEN AVE	2011 OGDEN AVE	2014 OGDEN AVE	2020 OGDEN AVE
7	625.0105	TOPSOIL 4-INCH	CU YD	0.50	0.50	0.50	0.50	0.40	0.50	0.50	0.40	0.50
13	SPV.0060.04	SERVICE PIPE LOCATION VERIFICATION	EACH									
14	SPV.0060.05	POTHOLE WATER SERVICE FOR MATERIAL IDENTIFICATION	EACH				1					
15	SPV.0060.06	WATER SERVICE GROUND	EACH	1	1		1			1	1	
16	SPV.0060.07	CONNECT TO EXISTING CURB STOP	EACH									
17	SPV.0060.08	CONNECT TO EXISTING INDOOR PLUMBING	EACH	1	1	1	1	1	1	1	1	1
18	SPV.0060.09	CONNECT TO EXISTING INDOOR PLUMBING, CRAWL SPACE	EACH									
19	SPV.0060.10	PREPARE FINISHED BASEMENT FOR WATER SERVICE REPLACEMENT	EACH	1								
21	SPV.0060.12	ABANDON WATER SERVICE AT CURB STOP IN SEPARATE EXCAVATION	EACH									
37	SPV.0090.01	INDOOR PLUMBING TO RELOCATE WATER METER	LIN FT									
39	SPV.0090.03	REMOVE & REPLACE CONCRETE CURB & GUTTER TYPE D	LIN FT									
40	SPV.0090.04	HDPE WATER SERVICE PIPE 1-INCH (PRIVATE)	LIN FT	36	47	90	30	31	45	36	52	25
42	SPV.0090.06	HDPE WATER SERVICE PIPE 1.25-INCH (PRIVATE)	LIN FT									
44	SPV.0090.08	HDPE WATER SERVICE PIPE 1.5-INCH (PRIVATE)	LIN FT									
46	SPV.0090.10	HDPE WATER SERVICE PIPE 2-INCH (PRIVATE)	LIN FT									
52	SPV.0165.01	REMOVE & REPLACE CONCRETE SIDEWALK 4-INCH	SQ FT					25	15		20	
56	SPV.0180.01	REMOVE & PREPARE FOR HMA PAVEMENT	SQ YD									
61	SPV.0180.05	SALVAGE & REINSTALL LANDSCAPE GARDEN	SQ YD					1.5				
62	SPV.0180.07	TURF ESTABLISHMENT - HYDROSEEDING	SQ YD	4	4	4	4	3	4	4	3	4




04-28/2026

	01	04/28/2026	UPDATES RESULTING FROM POST-SUBMISSION PROPERTY INSPECTIONS	AFB		CITY OF SUPERIOR PUBLIC WORKS DEPT. 1416 N 14TH ST, 2ND FL. SUPERIOR, WI 54880	LEAD SERVICE LINE REPLACEMENTS - MIDTOWN PHASE 1  CITY PROJECT NO. 26-09-PW	DRAWN BY: IGL
	REV. NO.	DATE	REVISION DESCRIPTION	APP.				CONSTRUCTION CHARTS

SHEET NO. C18


LEAD SERVICE LINE REPLACEMENT SITE PLAN PRIVATE QUANTITIES				BLOCK 48		BLOCK 49			BLOCK 50	
				SITE 167	SITE 169	SITE 170	SITE 173	SITE 174	SITE 175	SITE 176
LINE	SPEC NUMBER	DESCRIPTION	UNIT	1623 N 21ST ST	1613 N 21ST ST	2011 JOHN AVE	2016 JOHN AVE	2019 JOHN AVE	1513 N 21ST ST	1520 N 21ST ST
7	625.0105	TOPSOIL 4-INCH	CU YD	0.50	0.50	0.50	0.50	0.40	0.50	0.50
13	SPV.0060.04	SERVICE PIPE LOCATION VERIFICATION	EACH							
14	SPV.0060.05	POTHOLE WATER SERVICE FOR MATERIAL IDENTIFICATION	EACH		1		1			
15	SPV.0060.06	WATER SERVICE GROUND	EACH	1	1		1	1		1
16	SPV.0060.07	CONNECT TO EXISTING CURB STOP	EACH		1					
17	SPV.0060.08	CONNECT TO EXISTING INDOOR PLUMBING	EACH	2	1	1	1	2	1	1
18	SPV.0060.09	CONNECT TO EXISTING INDOOR PLUMBING, CRAWL SPACE	EACH							
19	SPV.0060.10	PREPARE FINISHED BASEMENT FOR WATER SERVICE REPLACEMENT	EACH							
21	SPV.0060.12	ABANDON WATER SERVICE AT CURB STOP IN SEPARATE EXCAVATION	EACH			1				
37	SPV.0090.01	INDOOR PLUMBING TO RELOCATE WATER METER	LIN FT							
39	SPV.0090.03	REMOVE & REPLACE CONCRETE CURB & GUTTER TYPE D	LIN FT							
40	SPV.0090.04	HDPE WATER SERVICE PIPE 1-INCH (PRIVATE)	LIN FT	19	43	34	27	85	27	31
42	SPV.0090.06	HDPE WATER SERVICE PIPE 1.25-INCH (PRIVATE)	LIN FT							
44	SPV.0090.08	HDPE WATER SERVICE PIPE 1.5-INCH (PRIVATE)	LIN FT							
46	SPV.0090.10	HDPE WATER SERVICE PIPE 2-INCH (PRIVATE)	LIN FT							
52	SPV.0165.01	REMOVE & REPLACE CONCRETE SIDEWALK 4-INCH	SQ FT				15	25		
56	SPV.0180.01	REMOVE & PREPARE FOR HMA PAVEMENT	SQ YD							
61	SPV.0180.05	SALVAGE & REINSTALL LANDSCAPE GARDEN	SQ YD							
62	SPV.0180.07	TURF ESTABLISHMENT - HYDROSEEDING	SQ YD	4	4	4	4	3	4	4



04-28/2026




01	04/28/2026	UPDATES RESULTING FROM POST-SUBMISSION PROPERTY INSPECTIONS	AFB
REV. NO.	DATE	REVISION DESCRIPTION	APP.


 CITY OF SUPERIOR  
 PUBLIC WORKS DEPT.  
 1416 N 14TH ST, 2ND FL.  
 SUPERIOR, WI 54880

LEAD SERVICE LINE REPLACEMENTS - MIDTOWN PHASE 1  
 CITY PROJECT NO. 26-09-PW

DRAWN BY: IGL  
 CONSTRUCTION CHARTS  
 SHEET NO. C19

LEAD SERVICE LINE REPLACEMENT SITE PLAN PRIVATE QUANTITIES				BLOCK 51				BLOCK 52		
LINE	SPEC NUMBER	DESCRIPTION	UNIT	SITE 178	SITE 179	SITE 180	SITE 181	SITE 182	SITE 183	SITE 184
				2008 HUGHITT AVE	2012 HUGHITT AVE	2019 HUGHITT AVE	2020 HUGHITT AVE	2001 HAMMOND AVE	2013 HAMMOND AVE	2021 HAMMOND AVE
7	625.0105	TOPSOIL 4-INCH	CU YD	0.50	0.50	0.50	0.50	0.50	0.50	0.50
13	SPV.0060.04	SERVICE PIPE LOCATION VERIFICATION	EACH							
14	SPV.0060.05	POTHOLE WATER SERVICE FOR MATERIAL IDENTIFICATION	EACH	1					1	
15	SPV.0060.06	WATER SERVICE GROUND	EACH			1		1		1
16	SPV.0060.07	CONNECT TO EXISTING CURB STOP	EACH					1	1	1
17	SPV.0060.08	CONNECT TO EXISTING INDOOR PLUMBING	EACH	1	1	1	1	1	1	1
18	SPV.0060.09	CONNECT TO EXISTING INDOOR PLUMBING, CRAWL SPACE	EACH							
19	SPV.0060.10	PREPARE FINISHED BASEMENT FOR WATER SERVICE REPLACEMENT	EACH							
21	SPV.0060.12	ABANDON WATER SERVICE AT CURB STOP IN SEPARATE EXCAVATION	EACH							
37	SPV.0090.01	INDOOR PLUMBING TO RELOCATE WATER METER	LIN FT							
39	SPV.0090.03	REMOVE & REPLACE CONCRETE CURB & GUTTER TYPE D	LIN FT							
40	SPV.0090.04	HDPE WATER SERVICE PIPE 1-INCH (PRIVATE)	LIN FT	39	66	48	60	40	25	41
42	SPV.0090.06	HDPE WATER SERVICE PIPE 1.25-INCH (PRIVATE)	LIN FT							
44	SPV.0090.08	HDPE WATER SERVICE PIPE 1.5-INCH (PRIVATE)	LIN FT							
46	SPV.0090.10	HDPE WATER SERVICE PIPE 2-INCH (PRIVATE)	LIN FT							
52	SPV.0165.01	REMOVE & REPLACE CONCRETE SIDEWALK 4-INCH	SQ FT							
56	SPV.0180.01	REMOVE & PREPARE FOR HMA PAVEMENT	SQ YD							
61	SPV.0180.05	SALVAGE & REINSTALL LANDSCAPE GARDEN	SQ YD							
62	SPV.0180.07	TURF ESTABLISHMENT - HYDROSEEDING	SQ YD	4	4	4	4	4	4	4



04-28/2026



01	04/28/2026	UPDATES RESULTING FROM POST-SUBMISSION PROPERTY INSPECTIONS	AFB
REV. NO.	DATE	REVISION DESCRIPTION	APP.




CITY OF SUPERIOR  
PUBLIC WORKS DEPT.  
1416 N 14TH ST, 2ND FL.  
SUPERIOR, WI 54880

LEAD SERVICE LINE REPLACEMENTS - MIDTOWN PHASE 1
CITY PROJECT NO. 26-09-PW

DRAWN BY: IGL
CONSTRUCTION CHARTS
SHEET NO. C20


LEAD SERVICE LINE REPLACEMENT SITE PLAN PRIVATE QUANTITIES				BLOCK 53		BLOCK 54	BLOCK 55	BLOCK 56		BLOCK 57	
				SITE 185	SITE 186	SITE 187	SITE 190	SITE 191	SITE 192	SITE 193	SITE 194
LINE	SPEC NUMBER	DESCRIPTION	UNIT	2110 BUTLER AVE	2111 BUTLER AVE	2128 OAKES AVE	2113 BANKS AVE	2120 BANKS AVE	2122 BANKS AVE	1818 N 21ST ST	1820 N 21ST ST
7	625.0105	TOPSOIL 4-INCH	CU YD	0.40	0.50	0.40	0.50	0.40	0.40	0.40	0.40
13	SPV.0060.04	SERVICE PIPE LOCATION VERIFICATION	EACH	1	1						
14	SPV.0060.05	POTHOLE WATER SERVICE FOR MATERIAL IDENTIFICATION	EACH	1		1	1		1		1
15	SPV.0060.06	WATER SERVICE GROUND	EACH	1			1	1		1	1
16	SPV.0060.07	CONNECT TO EXISTING CURB STOP	EACH	1				1			
17	SPV.0060.08	CONNECT TO EXISTING INDOOR PLUMBING	EACH		1	1	1	1		1	1
18	SPV.0060.09	CONNECT TO EXISTING INDOOR PLUMBING, CRAWL SPACE	EACH	1					1		
19	SPV.0060.10	PREPARE FINISHED BASEMENT FOR WATER SERVICE REPLACEMENT	EACH			1					
21	SPV.0060.12	ABANDON WATER SERVICE AT CURB STOP IN SEPARATE EXCAVATION	EACH								
37	SPV.0090.01	INDOOR PLUMBING TO RELOCATE WATER METER	LIN FT								
39	SPV.0090.03	REMOVE & REPLACE CONCRETE CURB & GUTTER TYPE D	LIN FT								
40	SPV.0090.04	HDPE WATER SERVICE PIPE 1-INCH (PRIVATE)	LIN FT	31	35	48	29	26	42	40	35
42	SPV.0090.06	HDPE WATER SERVICE PIPE 1.25-INCH (PRIVATE)	LIN FT								
44	SPV.0090.08	HDPE WATER SERVICE PIPE 1.5-INCH (PRIVATE)	LIN FT								
46	SPV.0090.10	HDPE WATER SERVICE PIPE 2-INCH (PRIVATE)	LIN FT								
52	SPV.0165.01	REMOVE & REPLACE CONCRETE SIDEWALK 4-INCH	SQ FT	25		25		15	15	25	30
56	SPV.0180.01	REMOVE & PREPARE FOR HMA PAVEMENT	SQ YD								
61	SPV.0180.05	SALVAGE & REINSTALL LANDSCAPE GARDEN	SQ YD		1.5						
62	SPV.0180.07	TURF ESTABLISHMENT - HYDROSEEDING	SQ YD	3	4	3	4	3	3	3	3



04-28/2026




01	04/28/2026	UPDATES RESULTING FROM POST-SUBMISSION PROPERTY INSPECTIONS	AFB
REV. NO.	DATE	REVISION DESCRIPTION	APP.


 CITY OF SUPERIOR  
 PUBLIC WORKS DEPT.  
 1416 N 14TH ST, 2ND FL.  
 SUPERIOR, WI 54880

LEAD SERVICE LINE REPLACEMENTS - MIDTOWN PHASE 1
CITY PROJECT NO. 26-09-PW

DRAWN BY: IGL
CONSTRUCTION CHARTS
SHEET NO. C21


LEAD SERVICE LINE REPLACEMENT SITE PLAN PRIVATE QUANTITIES				BLOCK 58		BLOCK 59				
LINE	SPEC NUMBER	DESCRIPTION	UNIT	SITE 195	SITE 197	SITE 198	SITE 199	SITE 200	SITE 201	SITE 202
				2121 TOWER AVE	1704 N 21ST ST	1706 N 21ST ST	1708 N 21ST ST	1710 N 21ST ST	1712 N 21ST ST	1714 N 21ST ST
7	625.0105	TOPSOIL 4-INCH	CU YD	0.50	0.30	0.30	0.30	0.50	0.30	0.50
13	SPV.0060.04	SERVICE PIPE LOCATION VERIFICATION	EACH							
14	SPV.0060.05	POTHOLE WATER SERVICE FOR MATERIAL IDENTIFICATION	EACH		1					
15	SPV.0060.06	WATER SERVICE GROUND	EACH	1						
16	SPV.0060.07	CONNECT TO EXISTING CURB STOP	EACH							
17	SPV.0060.08	CONNECT TO EXISTING INDOOR PLUMBING	EACH	1	1	1	1	1	1	1
18	SPV.0060.09	CONNECT TO EXISTING INDOOR PLUMBING, CRAWL SPACE	EACH							
19	SPV.0060.10	PREPARE FINISHED BASEMENT FOR WATER SERVICE REPLACEMENT	EACH							
21	SPV.0060.12	ABANDON WATER SERVICE AT CURB STOP IN SEPARATE EXCAVATION	EACH							
37	SPV.0090.01	INDOOR PLUMBING TO RELOCATE WATER METER	LIN FT							
39	SPV.0090.03	REMOVE & REPLACE CONCRETE CURB & GUTTER TYPE D	LIN FT							
40	SPV.0090.04	HDPE WATER SERVICE PIPE 1-INCH (PRIVATE)	LIN FT	41	45	45	45	105	50	49
42	SPV.0090.06	HDPE WATER SERVICE PIPE 1.25-INCH (PRIVATE)	LIN FT							
44	SPV.0090.08	HDPE WATER SERVICE PIPE 1.5-INCH (PRIVATE)	LIN FT							
46	SPV.0090.10	HDPE WATER SERVICE PIPE 2-INCH (PRIVATE)	LIN FT							
52	SPV.0165.01	REMOVE & REPLACE CONCRETE SIDEWALK 4-INCH	SQ FT							
56	SPV.0180.01	REMOVE & PREPARE FOR HMA PAVEMENT	SQ YD							
61	SPV.0180.05	SALVAGE & REINSTALL LANDSCAPE GARDEN	SQ YD		1.5	1.5	1.5	1.5	1.5	1.5
62	SPV.0180.07	TURF ESTABLISHMENT - HYDROSEEDING	SQ YD	4	2	2	2	4	2	4



04-28/2026




01	04/28/2026	UPDATES RESULTING FROM POST-SUBMISSION PROPERTY INSPECTIONS	AFB
REV. NO.	DATE	REVISION DESCRIPTION	APP.


 CITY OF SUPERIOR  
 PUBLIC WORKS DEPT.  
 1416 N 14TH ST, 2ND FL.  
 SUPERIOR, WI 54880

LEAD SERVICE LINE REPLACEMENTS - MIDTOWN PHASE 1  
 CITY PROJECT NO. 26-09-PW

DRAWN BY: IGL  
 CONSTRUCTION CHARTS  
 SHEET NO. C22

LEAD SERVICE LINE REPLACEMENT SITE PLAN PRIVATE QUANTITIES				BLOCK 60			BLOCK 61				
				SITE 203	SITE 204	SITE 205	SITE 206	SITE 207	SITE 208	SITE 209	SITE 210
LINE	SPEC NUMBER	DESCRIPTION	UNIT	1711 N 22ND ST	1713 N 22ND ST	1719 N 22ND ST	2105 OGDEN AVE	2107 OGDEN AVE	2113 OGDEN AVE	2114 OGDEN AVE	2118 OGDEN AVE
7	625.0105	TOPSOIL 4-INCH	CU YD	0.90	0.50	0.50	0.50	0.50	0.50	0.50	0.40
13	SPV.0060.04	SERVICE PIPE LOCATION VERIFICATION	EACH				1	1			
14	SPV.0060.05	POTHOLE WATER SERVICE FOR MATERIAL IDENTIFICATION	EACH	1	1	1	1	1			1
15	SPV.0060.06	WATER SERVICE GROUND	EACH						1		
16	SPV.0060.07	CONNECT TO EXISTING CURB STOP	EACH	1							
17	SPV.0060.08	CONNECT TO EXISTING INDOOR PLUMBING	EACH	1			1	1	1	1	1
18	SPV.0060.09	CONNECT TO EXISTING INDOOR PLUMBING, CRAWL SPACE	EACH		1	1					
19	SPV.0060.10	PREPARE FINISHED BASEMENT FOR WATER SERVICE REPLACEMENT	EACH								
21	SPV.0060.12	ABANDON WATER SERVICE AT CURB STOP IN SEPARATE EXCAVATION	EACH		1	1					
37	SPV.0090.01	INDOOR PLUMBING TO RELOCATE WATER METER	LIN FT								
39	SPV.0090.03	REMOVE & REPLACE CONCRETE CURB & GUTTER TYPE D	LIN FT	8							
40	SPV.0090.04	HDPE WATER SERVICE PIPE 1-INCH (PRIVATE)	LIN FT	57	39	49	5	20	130	62	53
42	SPV.0090.06	HDPE WATER SERVICE PIPE 1.25-INCH (PRIVATE)	LIN FT								
44	SPV.0090.08	HDPE WATER SERVICE PIPE 1.5-INCH (PRIVATE)	LIN FT								
46	SPV.0090.10	HDPE WATER SERVICE PIPE 2-INCH (PRIVATE)	LIN FT								
52	SPV.0165.01	REMOVE & REPLACE CONCRETE SIDEWALK 4-INCH	SQ FT			15	15	15			20
56	SPV.0180.01	REMOVE & PREPARE FOR HMA PAVEMENT	SQ YD	2							
61	SPV.0180.05	SALVAGE & REINSTALL LANDSCAPE GARDEN	SQ YD								
62	SPV.0180.07	TURF ESTABLISHMENT - HYDROSEEDING	SQ YD	8	4	4	4	4	4	4	3




04-28/2026

	01	04/28/2026	UPDATES RESULTING FROM POST-SUBMISSION PROPERTY INSPECTIONS	AFB		CITY OF SUPERIOR PUBLIC WORKS DEPT. 1416 N 14TH ST, 2ND FL. SUPERIOR, WI 54880	LEAD SERVICE LINE REPLACEMENTS - MIDTOWN PHASE 1  CITY PROJECT NO. 26-09-PW	DRAWN BY: IGL
	REV. NO.	DATE	REVISION DESCRIPTION	APP.				CONSTRUCTION CHARTS

SHEET NO. C23


LEAD SERVICE LINE REPLACEMENT SITE PLAN PRIVATE QUANTITIES				BLOCK 62					BLOCK 63	BLOCK 64		BLOCK 65	BLOCK 66
LINE	SPEC NUMBER	DESCRIPTION	UNIT	SITE 211	SITE 212	SITE 214	SITE 215A	SITE 215B	SITE 216	SITE 217	SITE 218	SITE 219	SITE 220
				2111 JOHN AVE	2113 JOHN AVE	2124 JOHN AVE	2130 JOHN AVE	2132 JOHN AVE	2119 HUGHITT AVE	1408 N 21ST ST	1414 N 21ST ST	2301 WELLINGTON ST	2210 BUTLER AVE
7	625.0105	TOPSOIL 4-INCH	CU YD	0.50	0.50	0.50	0.50	0.50	0.50	0.50	0.50	0.50	0.50
13	SPV.0060.04	SERVICE PIPE LOCATION VERIFICATION	EACH										1
14	SPV.0060.05	POTHOLE WATER SERVICE FOR MATERIAL IDENTIFICATION	EACH						1	1		1	
15	SPV.0060.06	WATER SERVICE GROUND	EACH	1	1		1	1	1				1
16	SPV.0060.07	CONNECT TO EXISTING CURB STOP	EACH										
17	SPV.0060.08	CONNECT TO EXISTING INDOOR PLUMBING	EACH	1	1	1	1	1	1	1	1		1
18	SPV.0060.09	CONNECT TO EXISTING INDOOR PLUMBING, CRAWL SPACE	EACH									1	
19	SPV.0060.10	PREPARE FINISHED BASEMENT FOR WATER SERVICE REPLACEMENT	EACH			1			1				
21	SPV.0060.12	ABANDON WATER SERVICE AT CURB STOP IN SEPARATE EXCAVATION	EACH										
37	SPV.0090.01	INDOOR PLUMBING TO RELOCATE WATER METER	LIN FT						20				
39	SPV.0090.03	REMOVE & REPLACE CONCRETE CURB & GUTTER TYPE D	LIN FT										
40	SPV.0090.04	HDPE WATER SERVICE PIPE 1-INCH (PRIVATE)	LIN FT	35	47	36	40	40	37	38	67	10	37
42	SPV.0090.06	HDPE WATER SERVICE PIPE 1.25-INCH (PRIVATE)	LIN FT										
44	SPV.0090.08	HDPE WATER SERVICE PIPE 1.5-INCH (PRIVATE)	LIN FT										
46	SPV.0090.10	HDPE WATER SERVICE PIPE 2-INCH (PRIVATE)	LIN FT										
52	SPV.0165.01	REMOVE & REPLACE CONCRETE SIDEWALK 4-INCH	SQ FT				20						15
56	SPV.0180.01	REMOVE & PREPARE FOR HMA PAVEMENT	SQ YD										
61	SPV.0180.05	SALVAGE & REINSTALL LANDSCAPE GARDEN	SQ YD										
62	SPV.0180.07	TURF ESTABLISHMENT - HYDROSEEDING	SQ YD	4	4	4	4	4	4	4	4	4	4



04-28/2026

	01	04/28/2026	UPDATES RESULTING FROM POST-SUBMISSION PROPERTY INSPECTIONS	AFB		CITY OF SUPERIOR PUBLIC WORKS DEPT. 1416 N 14TH ST, 2ND FL. SUPERIOR, WI 54880	LEAD SERVICE LINE REPLACEMENTS - MIDTOWN PHASE 1  CITY PROJECT NO. 26-09-PW	DRAWN BY: IGL
	REV. NO.	DATE	REVISION DESCRIPTION	APP.				CONSTRUCTION CHARTS
								SHEET NO. C24


LEAD SERVICE LINE REPLACEMENT SITE PLAN PRIVATE QUANTITIES				BLOCK 67			BLOCK 68				
				SITE 222	SITE 223	SITE 224	SITE 225	SITE 226	SITE 227	SITE 228	SITE 229
LINE	SPEC NUMBER	DESCRIPTION	UNIT	2204 OAKES AVE	2208 OAKES AVE	2225 OAKES AVE	2205 BANKS AVE	2207 BANKS AVE	2212 BANKS AVE	2216 BANKS AVE	2221 BANKS AVE
7	625.0105	TOPSOIL 4-INCH	CU YD	0.50	0.50	0.50	0.50	0.40	0.50	0.50	0.50
13	SPV.0060.04	SERVICE PIPE LOCATION VERIFICATION	EACH								
14	SPV.0060.05	POTHOLE WATER SERVICE FOR MATERIAL IDENTIFICATION	EACH	1	1	1	1		1		1
15	SPV.0060.06	WATER SERVICE GROUND	EACH	1			1	1	1		1
16	SPV.0060.07	CONNECT TO EXISTING CURB STOP	EACH								
17	SPV.0060.08	CONNECT TO EXISTING INDOOR PLUMBING	EACH			1	1	1	1	1	1
18	SPV.0060.09	CONNECT TO EXISTING INDOOR PLUMBING, CRAWL SPACE	EACH	1	1						
19	SPV.0060.10	PREPARE FINISHED BASEMENT FOR WATER SERVICE REPLACEMENT	EACH								
21	SPV.0060.12	ABANDON WATER SERVICE AT CURB STOP IN SEPARATE EXCAVATION	EACH								
37	SPV.0090.01	INDOOR PLUMBING TO RELOCATE WATER METER	LIN FT								
39	SPV.0090.03	REMOVE & REPLACE CONCRETE CURB & GUTTER TYPE D	LIN FT								
40	SPV.0090.04	HDPE WATER SERVICE PIPE 1-INCH (PRIVATE)	LIN FT	40	35	42	33	38	47	62	38
42	SPV.0090.06	HDPE WATER SERVICE PIPE 1.25-INCH (PRIVATE)	LIN FT								
44	SPV.0090.08	HDPE WATER SERVICE PIPE 1.5-INCH (PRIVATE)	LIN FT								
46	SPV.0090.10	HDPE WATER SERVICE PIPE 2-INCH (PRIVATE)	LIN FT								
52	SPV.0165.01	REMOVE & REPLACE CONCRETE SIDEWALK 4-INCH	SQ FT	15				20			
56	SPV.0180.01	REMOVE & PREPARE FOR HMA PAVEMENT	SQ YD								
61	SPV.0180.05	SALVAGE & REINSTALL LANDSCAPE GARDEN	SQ YD								
62	SPV.0180.07	TURF ESTABLISHMENT - HYDROSEEDING	SQ YD	4	4	4	4	3	4	4	4



04-28/2026

	01	04/28/2026	UPDATES RESULTING FROM POST-SUBMISSION PROPERTY INSPECTIONS	AFB		CITY OF SUPERIOR PUBLIC WORKS DEPT. 1416 N 14TH ST, 2ND FL. SUPERIOR, WI 54880	LEAD SERVICE LINE REPLACEMENTS - MIDTOWN PHASE 1  CITY PROJECT NO. 26-09-PW	DRAWN BY: IGL
	REV. NO.	DATE	REVISION DESCRIPTION	APP.				CONSTRUCTION CHARTS


LEAD SERVICE LINE REPLACEMENT SITE PLAN PRIVATE QUANTITIES				BLOCK 69	BLOCK 70	BLOCK 71		BLOCK 72			BLOCK 73
LINE	SPEC NUMBER	DESCRIPTION	UNIT	SITE 230	SITE 231	SITE 232	SITE 233	SITE 234	SITE 235	SITE 236	SITE 237
				1911 N 23RD ST	1813 N 23RD ST	2220 TOWER AVE	2222 TOWER AVE	2201 OGDEN AVE	2208 OGDEN AVE	2210 OGDEN AVE	1616 N 22ND ST
7	625.0105	TOPSOIL 4-INCH	CU YD	0.50	0.40	0.40	0.40	0.50	0.50	0.50	0.50
13	SPV.0060.04	SERVICE PIPE LOCATION VERIFICATION	EACH								1
14	SPV.0060.05	POTHOLE WATER SERVICE FOR MATERIAL IDENTIFICATION	EACH		1						1
15	SPV.0060.06	WATER SERVICE GROUND	EACH	1		1				1	
16	SPV.0060.07	CONNECT TO EXISTING CURB STOP	EACH								1
17	SPV.0060.08	CONNECT TO EXISTING INDOOR PLUMBING	EACH	1	1	1	1	1	1	1	1
18	SPV.0060.09	CONNECT TO EXISTING INDOOR PLUMBING, CRAWL SPACE	EACH								
19	SPV.0060.10	PREPARE FINISHED BASEMENT FOR WATER SERVICE REPLACEMENT	EACH								
21	SPV.0060.12	ABANDON WATER SERVICE AT CURB STOP IN SEPARATE EXCAVATION	EACH		1						
37	SPV.0090.01	INDOOR PLUMBING TO RELOCATE WATER METER	LIN FT								
39	SPV.0090.03	REMOVE & REPLACE CONCRETE CURB & GUTTER TYPE D	LIN FT								
40	SPV.0090.04	HDPE WATER SERVICE PIPE 1-INCH (PRIVATE)	LIN FT	30	10	38	29	20	53	82	23
42	SPV.0090.06	HDPE WATER SERVICE PIPE 1.25-INCH (PRIVATE)	LIN FT								
44	SPV.0090.08	HDPE WATER SERVICE PIPE 1.5-INCH (PRIVATE)	LIN FT								
46	SPV.0090.10	HDPE WATER SERVICE PIPE 2-INCH (PRIVATE)	LIN FT								
52	SPV.0165.01	REMOVE & REPLACE CONCRETE SIDEWALK 4-INCH	SQ FT		20						
56	SPV.0180.01	REMOVE & PREPARE FOR HMA PAVEMENT	SQ YD								
61	SPV.0180.05	SALVAGE & REINSTALL LANDSCAPE GARDEN	SQ YD						1.5		
62	SPV.0180.07	TURF ESTABLISHMENT - HYDROSEEDING	SQ YD	4	3	3	3	4	4	4	4



04-28/2026

	01	04/28/2026	UPDATES RESULTING FROM POST-SUBMISSION PROPERTY INSPECTIONS	AFB		CITY OF SUPERIOR PUBLIC WORKS DEPT. 1416 N 14TH ST, 2ND FL. SUPERIOR, WI 54880	LEAD SERVICE LINE REPLACEMENTS - MIDTOWN PHASE 1  CITY PROJECT NO. 26-09-PW	DRAWN BY: IGL
	REV. NO.	DATE	REVISION DESCRIPTION	APP.				CONSTRUCTION CHARTS
								SHEET NO. C26


LEAD SERVICE LINE REPLACEMENT SITE PLAN PRIVATE QUANTITIES				BLOCK 74			BLOCK 75		
LINE	SPEC NUMBER	DESCRIPTION	UNIT	SITE 238	SITE 241	SITE 242	SITE 243	SITE 245	SITE 246
				2202 JOHN AVE	2217 JOHN AVE	2219 JOHN AVE	1515 N 23RD ST	1525 N 23RD ST	2301 HUGHITT AVE
7	625.0105	TOPSOIL 4-INCH	CU YD	0.50	0.50	0.50	0.50	0.50	0.50
13	SPV.0060.04	SERVICE PIPE LOCATION VERIFICATION	EACH						
14	SPV.0060.05	POTHOLE WATER SERVICE FOR MATERIAL IDENTIFICATION	EACH	1	1		1	1	
15	SPV.0060.06	WATER SERVICE GROUND	EACH			1	1		1
16	SPV.0060.07	CONNECT TO EXISTING CURB STOP	EACH						1
17	SPV.0060.08	CONNECT TO EXISTING INDOOR PLUMBING	EACH	1	1		1	1	1
18	SPV.0060.09	CONNECT TO EXISTING INDOOR PLUMBING, CRAWL SPACE	EACH			1			
19	SPV.0060.10	PREPARE FINISHED BASEMENT FOR WATER SERVICE REPLACEMENT	EACH	1				1	
21	SPV.0060.12	ABANDON WATER SERVICE AT CURB STOP IN SEPARATE EXCAVATION	EACH						
37	SPV.0090.01	INDOOR PLUMBING TO RELOCATE WATER METER	LIN FT					10	
39	SPV.0090.03	REMOVE & REPLACE CONCRETE CURB & GUTTER TYPE D	LIN FT						
40	SPV.0090.04	HDPE WATER SERVICE PIPE 1-INCH (PRIVATE)	LIN FT		62	39	33	26	33
42	SPV.0090.06	HDPE WATER SERVICE PIPE 1.25-INCH (PRIVATE)	LIN FT						
44	SPV.0090.08	HDPE WATER SERVICE PIPE 1.5-INCH (PRIVATE)	LIN FT	40					
46	SPV.0090.10	HDPE WATER SERVICE PIPE 2-INCH (PRIVATE)	LIN FT						
52	SPV.0165.01	REMOVE & REPLACE CONCRETE SIDEWALK 4-INCH	SQ FT				15		20
56	SPV.0180.01	REMOVE & PREPARE FOR HMA PAVEMENT	SQ YD						
61	SPV.0180.05	SALVAGE & REINSTALL LANDSCAPE GARDEN	SQ YD						
62	SPV.0180.07	TURF ESTABLISHMENT - HYDROSEEDING	SQ YD	4	4	4	4	4	4



04-28/2026




01	04/28/2026	UPDATES RESULTING FROM POST-SUBMISSION PROPERTY INSPECTIONS	AFB
REV. NO.	DATE	REVISION DESCRIPTION	APP.


 CITY OF SUPERIOR  
 PUBLIC WORKS DEPT.  
 1416 N 14TH ST, 2ND FL.  
 SUPERIOR, WI 54880

LEAD SERVICE LINE REPLACEMENTS - MIDTOWN PHASE 1  
 CITY PROJECT NO. 26-09-PW

DRAWN BY: IGL  
 CONSTRUCTION CHARTS  
 SHEET NO. C27

LEAD SERVICE LINE REPLACEMENT SITE PLAN PRIVATE QUANTITIES				BLOCK 76			BLOCK 77	BLOCK 78		BLOCK 79		
				SITE 247	SITE 248	SITE 249	SITE 250	SITE 251	SITE 252	SITE 253	SITE 254	SITE 255
LINE	SPEC NUMBER	DESCRIPTION	UNIT	2201 HUGHITT AVE	2217 HUGHITT AVE	2218 HUGHITT AVE	1419 N 23RD ST	2315 OAKES AVE	2317 OAKES AVE	2013 N 24TH ST	2015 N 24TH ST	2328 BUTLER AVE
7	625.0105	TOPSOIL 4-INCH	CU YD	0.40	0.40	0.40	0.50	0.40	0.40	0.50	0.50	0.50
13	SPV.0060.04	SERVICE PIPE LOCATION VERIFICATION	EACH			1				1	1	
14	SPV.0060.05	POTHOLE WATER SERVICE FOR MATERIAL IDENTIFICATION	EACH			1	1				1	
15	SPV.0060.06	WATER SERVICE GROUND	EACH		1		1	1	1		1	
16	SPV.0060.07	CONNECT TO EXISTING CURB STOP	EACH									
17	SPV.0060.08	CONNECT TO EXISTING INDOOR PLUMBING	EACH	1	1	1	1	1	1			
18	SPV.0060.09	CONNECT TO EXISTING INDOOR PLUMBING, CRAWL SPACE	EACH							1	1	1
19	SPV.0060.10	PREPARE FINISHED BASEMENT FOR WATER SERVICE REPLACEMENT	EACH	1								
21	SPV.0060.12	ABANDON WATER SERVICE AT CURB STOP IN SEPARATE EXCAVATION	EACH						1			
37	SPV.0090.01	INDOOR PLUMBING TO RELOCATE WATER METER	LIN FT									
39	SPV.0090.03	REMOVE & REPLACE CONCRETE CURB & GUTTER TYPE D	LIN FT									
40	SPV.0090.04	HDPE WATER SERVICE PIPE 1-INCH (PRIVATE)	LIN FT	24	30		43	37	38	42	46	113
42	SPV.0090.06	HDPE WATER SERVICE PIPE 1.25-INCH (PRIVATE)	LIN FT									
44	SPV.0090.08	HDPE WATER SERVICE PIPE 1.5-INCH (PRIVATE)	LIN FT			53						
46	SPV.0090.10	HDPE WATER SERVICE PIPE 2-INCH (PRIVATE)	LIN FT									
52	SPV.0165.01	REMOVE & REPLACE CONCRETE SIDEWALK 4-INCH	SQ FT	25	20	20						
56	SPV.0180.01	REMOVE & PREPARE FOR HMA PAVEMENT	SQ YD									
61	SPV.0180.05	SALVAGE & REINSTALL LANDSCAPE GARDEN	SQ YD									
62	SPV.0180.07	TURF ESTABLISHMENT - HYDROSEEDING	SQ YD	3	3	3	4	3	3	4	4	4



04-28/2026



01	04/28/2026	UPDATES RESULTING FROM POST-SUBMISSION PROPERTY INSPECTIONS	AFB
REV. NO.	DATE	REVISION DESCRIPTION	APP.




CITY OF SUPERIOR  
PUBLIC WORKS DEPT.  
1416 N 14TH ST, 2ND FL.  
SUPERIOR, WI 54880

LEAD SERVICE LINE REPLACEMENTS - MIDTOWN PHASE 1

CITY PROJECT NO. 26-09-PW

DRAWN BY: IGL  
CONSTRUCTION CHARTS  
SHEET NO. C28


LEAD SERVICE LINE REPLACEMENT SITE PLAN PRIVATE QUANTITIES				BLOCK 80						BLOCK 81		BLOCK 82	
				SITE 256	SITE 257	SITE 258	SITE 259	SITE 260	SITE 261	SITE 262	SITE 263	SITE 264	SITE 265
LINE	SPEC NUMBER	DESCRIPTION	UNIT	2302 BANKS AVE	2306 BANKS AVE	2310 BANKS AVE	2334 BANKS AVE	2335 BANKS AVE	2340 BANKS AVE	2323 TOWER AVE	2333 TOWER AVE	1708 N 24TH ST	1713 N 24TH ST
7	625.0105	TOPSOIL 4-INCH	CU YD	0.50	0.50	0.50	0.40	0.50	0.50	0.50	0.50	0.50	0.60
13	SPV.0060.04	SERVICE PIPE LOCATION VERIFICATION	EACH										
14	SPV.0060.05	POTHOLE WATER SERVICE FOR MATERIAL IDENTIFICATION	EACH	1			1			1		1	
15	SPV.0060.06	WATER SERVICE GROUND	EACH			1					1	1	1
16	SPV.0060.07	CONNECT TO EXISTING CURB STOP	EACH										1
17	SPV.0060.08	CONNECT TO EXISTING INDOOR PLUMBING	EACH		1	1				1	1	1	1
18	SPV.0060.09	CONNECT TO EXISTING INDOOR PLUMBING, CRAWL SPACE	EACH	1			1	1	1				
19	SPV.0060.10	PREPARE FINISHED BASEMENT FOR WATER SERVICE REPLACEMENT	EACH										
21	SPV.0060.12	ABANDON WATER SERVICE AT CURB STOP IN SEPARATE EXCAVATION	EACH										
37	SPV.0090.01	INDOOR PLUMBING TO RELOCATE WATER METER	LIN FT										
39	SPV.0090.03	REMOVE & REPLACE CONCRETE CURB & GUTTER TYPE D	LIN FT										8
40	SPV.0090.04	HDPE WATER SERVICE PIPE 1-INCH (PRIVATE)	LIN FT	47	59	43	50	59	50	49	55	60	57
42	SPV.0090.06	HDPE WATER SERVICE PIPE 1.25-INCH (PRIVATE)	LIN FT										
44	SPV.0090.08	HDPE WATER SERVICE PIPE 1.5-INCH (PRIVATE)	LIN FT										
46	SPV.0090.10	HDPE WATER SERVICE PIPE 2-INCH (PRIVATE)	LIN FT										
52	SPV.0165.01	REMOVE & REPLACE CONCRETE SIDEWALK 4-INCH	SQ FT				20				15		75
56	SPV.0180.01	REMOVE & PREPARE FOR HMA PAVEMENT	SQ YD										2
61	SPV.0180.05	SALVAGE & REINSTALL LANDSCAPE GARDEN	SQ YD										
62	SPV.0180.07	TURF ESTABLISHMENT - HYDROSEEDING	SQ YD	4	4	4	3	4	4	4	4	4	5



04-28/2026

	01	04/28/2026	UPDATES RESULTING FROM POST-SUBMISSION PROPERTY INSPECTIONS	AFB		CITY OF SUPERIOR PUBLIC WORKS DEPT. 1416 N 14TH ST, 2ND FL. SUPERIOR, WI 54880	LEAD SERVICE LINE REPLACEMENTS - MIDTOWN PHASE 1  CITY PROJECT NO. 26-09-PW	DRAWN BY: IGL
	REV. NO.	DATE	REVISION DESCRIPTION	APP.				CONSTRUCTION CHARTS
								SHEET NO. C29


LEAD SERVICE LINE REPLACEMENT SITE PLAN PRIVATE QUANTITIES				BLOCK 83						
LINE	SPEC NUMBER	DESCRIPTION	UNIT	SITE 266A	SITE 266B	SITE 266C	SITE 266D	SITE 266E	SITE 266F	SITE 266G
				2334 OGDEN AVE	2336 OGDEN AVE	2338 OGDEN AVE	2340 OGDEN AVE	2342 OGDEN AVE	2344 OGDEN AVE	2346 OGDEN AVE
7	625.0105	TOPSOIL 4-INCH	CU YD	0.30	0.30	0.30	0.30	0.30	0.30	0.30
13	SPV.0060.04	SERVICE PIPE LOCATION VERIFICATION	EACH							
14	SPV.0060.05	POTHOLE WATER SERVICE FOR MATERIAL IDENTIFICATION	EACH							
15	SPV.0060.06	WATER SERVICE GROUND	EACH	1	1	1	1	1	1	1
16	SPV.0060.07	CONNECT TO EXISTING CURB STOP	EACH							
17	SPV.0060.08	CONNECT TO EXISTING INDOOR PLUMBING	EACH	1	1	1	1	1	1	1
18	SPV.0060.09	CONNECT TO EXISTING INDOOR PLUMBING, CRAWL SPACE	EACH							
19	SPV.0060.10	PREPARE FINISHED BASEMENT FOR WATER SERVICE REPLACEMENT	EACH							
21	SPV.0060.12	ABANDON WATER SERVICE AT CURB STOP IN SEPARATE EXCAVATION	EACH							
37	SPV.0090.01	INDOOR PLUMBING TO RELOCATE WATER METER	LIN FT							
39	SPV.0090.03	REMOVE & REPLACE CONCRETE CURB & GUTTER TYPE D	LIN FT							
40	SPV.0090.04	HDPE WATER SERVICE PIPE 1-INCH (PRIVATE)	LIN FT	62	64	32	69	48	59	59
42	SPV.0090.06	HDPE WATER SERVICE PIPE 1.25-INCH (PRIVATE)	LIN FT							
44	SPV.0090.08	HDPE WATER SERVICE PIPE 1.5-INCH (PRIVATE)	LIN FT							
46	SPV.0090.10	HDPE WATER SERVICE PIPE 2-INCH (PRIVATE)	LIN FT							
52	SPV.0165.01	REMOVE & REPLACE CONCRETE SIDEWALK 4-INCH	SQ FT							
56	SPV.0180.01	REMOVE & PREPARE FOR HMA PAVEMENT	SQ YD							
61	SPV.0180.05	SALVAGE & REINSTALL LANDSCAPE GARDEN	SQ YD							
62	SPV.0180.07	TURF ESTABLISHMENT - HYDROSEEDING	SQ YD	2	2	2	2	2	2	2



04-28/2026




01	04/28/2026	UPDATES RESULTING FROM POST-SUBMISSION PROPERTY INSPECTIONS	AFB
REV. NO.	DATE	REVISION DESCRIPTION	APP.


 CITY OF SUPERIOR  
 PUBLIC WORKS DEPT.  
 1416 N 14TH ST, 2ND FL.  
 SUPERIOR, WI 54880

LEAD SERVICE LINE REPLACEMENTS - MIDTOWN PHASE 1  
 CITY PROJECT NO. 26-09-PW

DRAWN BY: IGL  
 CONSTRUCTION CHARTS  
 SHEET NO. C30


LEAD SERVICE LINE REPLACEMENT SITE PLAN PRIVATE QUANTITIES				BLOCK 84						
LINE	SPEC NUMBER	DESCRIPTION	UNIT	SITE 267	SITE 268	SITE 269A	SITE 269B	SITE 270	SITE 271	SITE 272
				2301 JOHN AVE	2311 JOHN AVE	2317 JOHN AVE	2319 JOHN AVE	2325 JOHN AVE	2343 JOHN AVE	2344 JOHN AVE
7	625.0105	TOPSOIL 4-INCH	CU YD	0.50	0.50	0.40	0.40	0.50	0.50	0.50
13	SPV.0060.04	SERVICE PIPE LOCATION VERIFICATION	EACH							
14	SPV.0060.05	POTHOLE WATER SERVICE FOR MATERIAL IDENTIFICATION	EACH			1				
15	SPV.0060.06	WATER SERVICE GROUND	EACH	1	1			1		1
16	SPV.0060.07	CONNECT TO EXISTING CURB STOP	EACH							
17	SPV.0060.08	CONNECT TO EXISTING INDOOR PLUMBING	EACH	1	1	1	1	1	1	1
18	SPV.0060.09	CONNECT TO EXISTING INDOOR PLUMBING, CRAWL SPACE	EACH							
19	SPV.0060.10	PREPARE FINISHED BASEMENT FOR WATER SERVICE REPLACEMENT	EACH							
21	SPV.0060.12	ABANDON WATER SERVICE AT CURB STOP IN SEPARATE EXCAVATION	EACH							
37	SPV.0090.01	INDOOR PLUMBING TO RELOCATE WATER METER	LIN FT							
39	SPV.0090.03	REMOVE & REPLACE CONCRETE CURB & GUTTER TYPE D	LIN FT							
40	SPV.0090.04	HDPE WATER SERVICE PIPE 1-INCH (PRIVATE)	LIN FT	46	31	32	32	37	41	49
42	SPV.0090.06	HDPE WATER SERVICE PIPE 1.25-INCH (PRIVATE)	LIN FT							
44	SPV.0090.08	HDPE WATER SERVICE PIPE 1.5-INCH (PRIVATE)	LIN FT							
46	SPV.0090.10	HDPE WATER SERVICE PIPE 2-INCH (PRIVATE)	LIN FT							
52	SPV.0165.01	REMOVE & REPLACE CONCRETE SIDEWALK 4-INCH	SQ FT		15	20		20		
56	SPV.0180.01	REMOVE & PREPARE FOR HMA PAVEMENT	SQ YD							
61	SPV.0180.05	SALVAGE & REINSTALL LANDSCAPE GARDEN	SQ YD							
62	SPV.0180.07	TURF ESTABLISHMENT - HYDROSEEDING	SQ YD	4	4	3	3	4	4	4



04-28/2026




01	04/28/2026	UPDATES RESULTING FROM POST-SUBMISSION PROPERTY INSPECTIONS	AFB
REV. NO.	DATE	REVISION DESCRIPTION	APP.


 CITY OF SUPERIOR  
 PUBLIC WORKS DEPT.  
 1416 N 14TH ST, 2ND FL.  
 SUPERIOR, WI 54880

LEAD SERVICE LINE REPLACEMENTS - MIDTOWN PHASE 1  
 CITY PROJECT NO. 26-09-PW

DRAWN BY: IGL  
 CONSTRUCTION CHARTS  
 SHEET NO. C31

LEAD SERVICE LINE REPLACEMENT SITE PLAN PRIVATE QUANTITIES				BLOCK 85					
LINE	SPEC NUMBER	DESCRIPTION	UNIT	SITE 273	SITE 274	SITE 275	SITE 277	SITE 276	SITE 278
				2311 HUGHITT AVE	2315 HUGHITT AVE	2321 HUGHITT AVE	2324 1/2 HUGHITT AVE	2330 HUGHITT AVE	2334 HUGHITT AVE
7	625.0105	TOPSOIL 4-INCH	CU YD	0.50	0.50	0.50	0.50	0.30	0.30
13	SPV.0060.04	SERVICE PIPE LOCATION VERIFICATION	EACH						
14	SPV.0060.05	POTHOLE WATER SERVICE FOR MATERIAL IDENTIFICATION	EACH	1	1			1	1
15	SPV.0060.06	WATER SERVICE GROUND	EACH	1	1			1	1
16	SPV.0060.07	CONNECT TO EXISTING CURB STOP	EACH						
17	SPV.0060.08	CONNECT TO EXISTING INDOOR PLUMBING	EACH	1	1	1		1	1
18	SPV.0060.09	CONNECT TO EXISTING INDOOR PLUMBING, CRAWL SPACE	EACH				1		
19	SPV.0060.10	PREPARE FINISHED BASEMENT FOR WATER SERVICE REPLACEMENT	EACH			1			1
21	SPV.0060.12	ABANDON WATER SERVICE AT CURB STOP IN SEPARATE EXCAVATION	EACH						
37	SPV.0090.01	INDOOR PLUMBING TO RELOCATE WATER METER	LIN FT						
39	SPV.0090.03	REMOVE & REPLACE CONCRETE CURB & GUTTER TYPE D	LIN FT						
40	SPV.0090.04	HDPE WATER SERVICE PIPE 1-INCH (PRIVATE)	LIN FT	42	48	31	40	47	30
42	SPV.0090.06	HDPE WATER SERVICE PIPE 1.25-INCH (PRIVATE)	LIN FT						
44	SPV.0090.08	HDPE WATER SERVICE PIPE 1.5-INCH (PRIVATE)	LIN FT						
46	SPV.0090.10	HDPE WATER SERVICE PIPE 2-INCH (PRIVATE)	LIN FT						
52	SPV.0165.01	REMOVE & REPLACE CONCRETE SIDEWALK 4-INCH	SQ FT				15		
56	SPV.0180.01	REMOVE & PREPARE FOR HMA PAVEMENT	SQ YD						
61	SPV.0180.05	SALVAGE & REINSTALL LANDSCAPE GARDEN	SQ YD						
62	SPV.0180.07	TURF ESTABLISHMENT - HYDROSEEDING	SQ YD	4	4	4	4	2	2



04-28/2026



01	04/28/2026	UPDATES RESULTING FROM POST-SUBMISSION PROPERTY INSPECTIONS	AFB
REV. NO.	DATE	REVISION DESCRIPTION	APP.




CITY OF SUPERIOR  
PUBLIC WORKS DEPT.  
1416 N 14TH ST, 2ND FL.  
SUPERIOR, WI 54880

LEAD SERVICE LINE REPLACEMENTS - MIDTOWN PHASE 1
CITY PROJECT NO. 26-09-PW

DRAWN BY: IGL
CONSTRUCTION CHARTS
SHEET NO. C32


LEAD SERVICE LINE REPLACEMENT SITE PLAN PRIVATE QUANTITIES				BLOCK 86			BLOCK 87					
				SITE 280	SITE 283	SITE 284	SITE 285	SITE 286	SITE 287	SITE 288	SITE 289	SITE 290
LINE	SPEC NUMBER	DESCRIPTION	UNIT	2422 OAKES AVE	2436 OAKES AVE	2503 OAKES AVE	2402 BANKS AVE	2415 BANKS AVE	2420 BANKS AVE	2423 BANKS AVE	2424 BANKS AVE	2437 BANKS AVE
7	625.0105	TOPSOIL 4-INCH	CU YD	0.40	0.50	0.50	0.50	0.50	0.50	0.50	0.50	0.50
13	SPV.0060.04	SERVICE PIPE LOCATION VERIFICATION	EACH									
14	SPV.0060.05	POTHOLE WATER SERVICE FOR MATERIAL IDENTIFICATION	EACH	1	1	1		1			1	
15	SPV.0060.06	WATER SERVICE GROUND	EACH	1	1		1	1	1		1	1
16	SPV.0060.07	CONNECT TO EXISTING CURB STOP	EACH									
17	SPV.0060.08	CONNECT TO EXISTING INDOOR PLUMBING	EACH	1	1		1	1	1	1	1	1
18	SPV.0060.09	CONNECT TO EXISTING INDOOR PLUMBING, CRAWL SPACE	EACH			1						
19	SPV.0060.10	PREPARE FINISHED BASEMENT FOR WATER SERVICE REPLACEMENT	EACH									
21	SPV.0060.12	ABANDON WATER SERVICE AT CURB STOP IN SEPARATE EXCAVATION	EACH	1								
37	SPV.0090.01	INDOOR PLUMBING TO RELOCATE WATER METER	LIN FT									
39	SPV.0090.03	REMOVE & REPLACE CONCRETE CURB & GUTTER TYPE D	LIN FT									
40	SPV.0090.04	HDPE WATER SERVICE PIPE 1-INCH (PRIVATE)	LIN FT	32	28	53	37	43	37	39	32	52
42	SPV.0090.06	HDPE WATER SERVICE PIPE 1.25-INCH (PRIVATE)	LIN FT									
44	SPV.0090.08	HDPE WATER SERVICE PIPE 1.5-INCH (PRIVATE)	LIN FT									
46	SPV.0090.10	HDPE WATER SERVICE PIPE 2-INCH (PRIVATE)	LIN FT									
52	SPV.0165.01	REMOVE & REPLACE CONCRETE SIDEWALK 4-INCH	SQ FT	20		15						
56	SPV.0180.01	REMOVE & PREPARE FOR HMA PAVEMENT	SQ YD									
61	SPV.0180.05	SALVAGE & REINSTALL LANDSCAPE GARDEN	SQ YD									
62	SPV.0180.07	TURF ESTABLISHMENT - HYDROSEEDING	SQ YD	3	4	4	4	4	4	4	4	4



04-28/2026

	01	04/28/2026	UPDATES RESULTING FROM POST-SUBMISSION PROPERTY INSPECTIONS	AFB		CITY OF SUPERIOR PUBLIC WORKS DEPT. 1416 N 14TH ST, 2ND FL. SUPERIOR, WI 54880	LEAD SERVICE LINE REPLACEMENTS - MIDTOWN PHASE 1  CITY PROJECT NO. 26-09-PW	DRAWN BY: IGL
	REV. NO.	DATE	REVISION DESCRIPTION	APP.				CONSTRUCTION CHARTS
								SHEET NO. C33


LEAD SERVICE LINE REPLACEMENT SITE PLAN PRIVATE QUANTITIES				BLOCK 88	BLOCK 89				BLOCK 90			
LINE	SPEC NUMBER	DESCRIPTION	UNIT	SITE 291	SITE 292	SITE 293	SITE 294	SITE 295	SITE 296	SITE 298	SITE 299	
				1815 N 26TH ST	2414 TOWER AVE	2424 TOWER AVE	2428 TOWER AVE	2414 OGDEN AVE	2423 OGDEN AVE	2426 OGDEN AVE	2431 OGDEN AVE	
7	625.0105	TOPSOIL 4-INCH	CU YD	0.30	0.40	0.50	0.50	0.50	0.50	0.50	0.50	
13	SPV.0060.04	SERVICE PIPE LOCATION VERIFICATION	EACH									
14	SPV.0060.05	POTHOLE WATER SERVICE FOR MATERIAL IDENTIFICATION	EACH	1			1	1				
15	SPV.0060.06	WATER SERVICE GROUND	EACH	1	1	1	1	1	1		1	
16	SPV.0060.07	CONNECT TO EXISTING CURB STOP	EACH	1								
17	SPV.0060.08	CONNECT TO EXISTING INDOOR PLUMBING	EACH	1	1		1	1		1	1	
18	SPV.0060.09	CONNECT TO EXISTING INDOOR PLUMBING, CRAWL SPACE	EACH			1			1			
19	SPV.0060.10	PREPARE FINISHED BASEMENT FOR WATER SERVICE REPLACEMENT	EACH				1					
21	SPV.0060.12	ABANDON WATER SERVICE AT CURB STOP IN SEPARATE EXCAVATION	EACH							1		
37	SPV.0090.01	INDOOR PLUMBING TO RELOCATE WATER METER	LIN FT									
39	SPV.0090.03	REMOVE & REPLACE CONCRETE CURB & GUTTER TYPE D	LIN FT									
40	SPV.0090.04	HDPE WATER SERVICE PIPE 1-INCH (PRIVATE)	LIN FT	60	47	32	38	21	60	32	46	
42	SPV.0090.06	HDPE WATER SERVICE PIPE 1.25-INCH (PRIVATE)	LIN FT									
44	SPV.0090.08	HDPE WATER SERVICE PIPE 1.5-INCH (PRIVATE)	LIN FT									
46	SPV.0090.10	HDPE WATER SERVICE PIPE 2-INCH (PRIVATE)	LIN FT									
52	SPV.0165.01	REMOVE & REPLACE CONCRETE SIDEWALK 4-INCH	SQ FT		20					15		
56	SPV.0180.01	REMOVE & PREPARE FOR HMA PAVEMENT	SQ YD	8								
61	SPV.0180.05	SALVAGE & REINSTALL LANDSCAPE GARDEN	SQ YD									
62	SPV.0180.07	TURF ESTABLISHMENT - HYDROSEEDING	SQ YD	2	3	4	4	4	4	4	4	



04-28/2026

	01	04/28/2026	UPDATES RESULTING FROM POST-SUBMISSION PROPERTY INSPECTIONS	AFB		CITY OF SUPERIOR PUBLIC WORKS DEPT. 1416 N 14TH ST, 2ND FL. SUPERIOR, WI 54880	LEAD SERVICE LINE REPLACEMENTS - MIDTOWN PHASE 1  CITY PROJECT NO. 26-09-PW	DRAWN BY: IGL
	REV. NO.	DATE	REVISION DESCRIPTION	APP.				CONSTRUCTION CHARTS
								SHEET NO. C34


LEAD SERVICE LINE REPLACEMENT SITE PLAN PRIVATE QUANTITIES				BLOCK 91			BLOCK 92				
LINE	SPEC NUMBER	DESCRIPTION	UNIT	SITE 300	SITE 301	SITE 302	SITE 304	SITE 305	SITE 306	SITE 307	SITE 308
				1615 N 26TH ST	1621 N 26TH ST	1623 N 26TH ST	2401 JOHN AVE	2405 JOHN AVE	2417 JOHN AVE	2428 JOHN AVE	2430 JOHN AVE
7	625.0105	TOPSOIL 4-INCH	CU YD	0.50	0.40	0.40	0.40	0.50	0.50	0.50	0.50
13	SPV.0060.04	SERVICE PIPE LOCATION VERIFICATION	EACH								
14	SPV.0060.05	POTHOLE WATER SERVICE FOR MATERIAL IDENTIFICATION	EACH					1		1	1
15	SPV.0060.06	WATER SERVICE GROUND	EACH	1	1	1			1		1
16	SPV.0060.07	CONNECT TO EXISTING CURB STOP	EACH								
17	SPV.0060.08	CONNECT TO EXISTING INDOOR PLUMBING	EACH	1	1	1	1	1	1	1	1
18	SPV.0060.09	CONNECT TO EXISTING INDOOR PLUMBING, CRAWL SPACE	EACH								
19	SPV.0060.10	PREPARE FINISHED BASEMENT FOR WATER SERVICE REPLACEMENT	EACH								
21	SPV.0060.12	ABANDON WATER SERVICE AT CURB STOP IN SEPARATE EXCAVATION	EACH								
37	SPV.0090.01	INDOOR PLUMBING TO RELOCATE WATER METER	LIN FT								
39	SPV.0090.03	REMOVE & REPLACE CONCRETE CURB & GUTTER TYPE D	LIN FT								
40	SPV.0090.04	HDPE WATER SERVICE PIPE 1-INCH (PRIVATE)	LIN FT	36	36	39	52	29	25	68	28
42	SPV.0090.06	HDPE WATER SERVICE PIPE 1.25-INCH (PRIVATE)	LIN FT								
44	SPV.0090.08	HDPE WATER SERVICE PIPE 1.5-INCH (PRIVATE)	LIN FT								
46	SPV.0090.10	HDPE WATER SERVICE PIPE 2-INCH (PRIVATE)	LIN FT								
52	SPV.0165.01	REMOVE & REPLACE CONCRETE SIDEWALK 4-INCH	SQ FT				25	15		15	20
56	SPV.0180.01	REMOVE & PREPARE FOR HMA PAVEMENT	SQ YD								
61	SPV.0180.05	SALVAGE & REINSTALL LANDSCAPE GARDEN	SQ YD								
62	SPV.0180.07	TURF ESTABLISHMENT - HYDROSEEDING	SQ YD	4	3	3	3	4	4	4	4



04-28/2026

	01	04/28/2026	UPDATES RESULTING FROM POST-SUBMISSION PROPERTY INSPECTIONS	AFB		CITY OF SUPERIOR PUBLIC WORKS DEPT. 1416 N 14TH ST, 2ND FL. SUPERIOR, WI 54880	LEAD SERVICE LINE REPLACEMENTS - MIDTOWN PHASE 1  CITY PROJECT NO. 26-09-PW	DRAWN BY: IGL
	REV. NO.	DATE	REVISION DESCRIPTION	APP.				CONSTRUCTION CHARTS
								SHEET NO. C35

LEAD SERVICE LINE REPLACEMENT SITE PLAN PRIVATE QUANTITIES				BLOCK 93			BLOCK 94	BLOCK 95	BLOCK 96	BLOCK 97	BLOCK 98	
				SITE 309	SITE 310	SITE 311	SITE 314	SITE 316	SITE 318	SITE 320	SITE 323	SITE 324
LINE	SPEC NUMBER	DESCRIPTION	UNIT	2406 HUGHITT AVE	2420 HUGHITT AVE	2422 HUGHITT AVE	1423 N 26TH ST	2703 OAKES AVE	1913 N 28TH ST	2617 BANKS AVE	2610 TOWER AVE	2614 TOWER AVE
7	625.0105	TOPSOIL 4-INCH	CU YD	0.50	0.50	0.50	0.50	0.50	0.50	0.50	0.40	0.50
13	SPV.0060.04	SERVICE PIPE LOCATION VERIFICATION	EACH									
14	SPV.0060.05	POTHOLE WATER SERVICE FOR MATERIAL IDENTIFICATION	EACH			1		1	1			1
15	SPV.0060.06	WATER SERVICE GROUND	EACH	1	1	1	1	1	1	1	1	1
16	SPV.0060.07	CONNECT TO EXISTING CURB STOP	EACH									
17	SPV.0060.08	CONNECT TO EXISTING INDOOR PLUMBING	EACH	1	1	1	1	1	1	1	1	1
18	SPV.0060.09	CONNECT TO EXISTING INDOOR PLUMBING, CRAWL SPACE	EACH									
19	SPV.0060.10	PREPARE FINISHED BASEMENT FOR WATER SERVICE REPLACEMENT	EACH			1						
21	SPV.0060.12	ABANDON WATER SERVICE AT CURB STOP IN SEPARATE EXCAVATION	EACH				1		1			
37	SPV.0090.01	INDOOR PLUMBING TO RELOCATE WATER METER	LIN FT									
39	SPV.0090.03	REMOVE & REPLACE CONCRETE CURB & GUTTER TYPE D	LIN FT									
40	SPV.0090.04	HDPE WATER SERVICE PIPE 1-INCH (PRIVATE)	LIN FT	42	35	35	33	36	48	43	38	40
42	SPV.0090.06	HDPE WATER SERVICE PIPE 1.25-INCH (PRIVATE)	LIN FT									
44	SPV.0090.08	HDPE WATER SERVICE PIPE 1.5-INCH (PRIVATE)	LIN FT									
46	SPV.0090.10	HDPE WATER SERVICE PIPE 2-INCH (PRIVATE)	LIN FT									
52	SPV.0165.01	REMOVE & REPLACE CONCRETE SIDEWALK 4-INCH	SQ FT	15	15						15	
56	SPV.0180.01	REMOVE & PREPARE FOR HMA PAVEMENT	SQ YD									
61	SPV.0180.05	SALVAGE & REINSTALL LANDSCAPE GARDEN	SQ YD									
62	SPV.0180.07	TURF ESTABLISHMENT - HYDROSEEDING	SQ YD	4	4	4	4	4	4	4	3	4



04-28/2026




01	04/28/2026	UPDATES RESULTING FROM POST-SUBMISSION PROPERTY INSPECTIONS	AFB
REV. NO.	DATE	REVISION DESCRIPTION	APP.

CITY OF SUPERIOR  
PUBLIC WORKS DEPT.  
1416 N 14TH ST, 2ND FL.  
SUPERIOR, WI 54880

LEAD SERVICE LINE REPLACEMENTS - MIDTOWN PHASE 1  
CITY PROJECT NO. 26-09-PW

DRAWN BY: IGL  
CONSTRUCTION CHARTS  
SHEET NO. C36

LEAD SERVICE LINE REPLACEMENT SITE PLAN PRIVATE QUANTITIES				BLOCK 99					
LINE	SPEC NUMBER	DESCRIPTION	UNIT	SITE 325	SITE 326	SITE 327	SITE 328	SITE 329	SITE 330
				2606 OGDEN AVE	2607 OGDEN AVE	2610 OGDEN AVE	2616 OGDEN AVE	2623 OGDEN AVE	2626 OGDEN AVE
7	625.0105	TOPSOIL 4-INCH	CU YD	0.50	0.50	0.50	0.50	0.50	0.50
13	SPV.0060.04	SERVICE PIPE LOCATION VERIFICATION	EACH						
14	SPV.0060.05	POTHOLE WATER SERVICE FOR MATERIAL IDENTIFICATION	EACH			1	1	1	
15	SPV.0060.06	WATER SERVICE GROUND	EACH	1		1		1	
16	SPV.0060.07	CONNECT TO EXISTING CURB STOP	EACH						
17	SPV.0060.08	CONNECT TO EXISTING INDOOR PLUMBING	EACH	1	1	1	1	1	1
18	SPV.0060.09	CONNECT TO EXISTING INDOOR PLUMBING, CRAWL SPACE	EACH						
19	SPV.0060.10	PREPARE FINISHED BASEMENT FOR WATER SERVICE REPLACEMENT	EACH						1
21	SPV.0060.12	ABANDON WATER SERVICE AT CURB STOP IN SEPARATE EXCAVATION	EACH						
37	SPV.0090.01	INDOOR PLUMBING TO RELOCATE WATER METER	LIN FT						
39	SPV.0090.03	REMOVE & REPLACE CONCRETE CURB & GUTTER TYPE D	LIN FT						
40	SPV.0090.04	HDPE WATER SERVICE PIPE 1-INCH (PRIVATE)	LIN FT	35	45	40	30	29	32
42	SPV.0090.06	HDPE WATER SERVICE PIPE 1.25-INCH (PRIVATE)	LIN FT						
44	SPV.0090.08	HDPE WATER SERVICE PIPE 1.5-INCH (PRIVATE)	LIN FT						
46	SPV.0090.10	HDPE WATER SERVICE PIPE 2-INCH (PRIVATE)	LIN FT						
52	SPV.0165.01	REMOVE & REPLACE CONCRETE SIDEWALK 4-INCH	SQ FT		15				15
56	SPV.0180.01	REMOVE & PREPARE FOR HMA PAVEMENT	SQ YD						
61	SPV.0180.05	SALVAGE & REINSTALL LANDSCAPE GARDEN	SQ YD						
62	SPV.0180.07	TURF ESTABLISHMENT - HYDROSEEDING	SQ YD	4	4	4	4	4	4



04-28/2026




01	04/28/2026	UPDATES RESULTING FROM POST-SUBMISSION PROPERTY INSPECTIONS	AFB
REV. NO.	DATE	REVISION DESCRIPTION	APP.

CITY OF SUPERIOR  
PUBLIC WORKS DEPT.  
1416 N 14TH ST, 2ND FL.  
SUPERIOR, WI 54880

LEAD SERVICE LINE REPLACEMENTS - MIDTOWN PHASE 1  
CITY PROJECT NO. 26-09-PW

DRAWN BY: IGL  
CONSTRUCTION CHARTS  
SHEET NO. C37


LEAD SERVICE LINE REPLACEMENT SITE PLAN PRIVATE QUANTITIES				BLOCK 100			BLOCK 101				
LINE	SPEC NUMBER	DESCRIPTION	UNIT	SITE 331	SITE 332	SITE 333	SITE 334	SITE 335	SITE 336	SITE 337	SITE 338
				1602 N 28TH ST	1615 N 28TH ST	1628 N 28TH ST	2640 JOHN AVE	2601 JOHN AVE	2616 JOHN AVE	2620 JOHN AVE	2635 JOHN AVE
7	625.0105	TOPSOIL 4-INCH	CU YD	0.50	0.50	0.50	0.50	0.40	0.40	0.40	0.50
13	SPV.0060.04	SERVICE PIPE LOCATION VERIFICATION	EACH	1	1	1			1	1	
14	SPV.0060.05	POTHOLE WATER SERVICE FOR MATERIAL IDENTIFICATION	EACH				1	1		1	
15	SPV.0060.06	WATER SERVICE GROUND	EACH	1		1	1	1	1		1
16	SPV.0060.07	CONNECT TO EXISTING CURB STOP	EACH		1						
17	SPV.0060.08	CONNECT TO EXISTING INDOOR PLUMBING	EACH	1	1	1		1	1	1	1
18	SPV.0060.09	CONNECT TO EXISTING INDOOR PLUMBING, CRAWL SPACE	EACH				1				
19	SPV.0060.10	PREPARE FINISHED BASEMENT FOR WATER SERVICE REPLACEMENT	EACH		1				1		
21	SPV.0060.12	ABANDON WATER SERVICE AT CURB STOP IN SEPARATE EXCAVATION	EACH								
37	SPV.0090.01	INDOOR PLUMBING TO RELOCATE WATER METER	LIN FT								
39	SPV.0090.03	REMOVE & REPLACE CONCRETE CURB & GUTTER TYPE D	LIN FT								
40	SPV.0090.04	HDPE WATER SERVICE PIPE 1-INCH (PRIVATE)	LIN FT	34	33	36	48	29	46	41	29
42	SPV.0090.06	HDPE WATER SERVICE PIPE 1.25-INCH (PRIVATE)	LIN FT								
44	SPV.0090.08	HDPE WATER SERVICE PIPE 1.5-INCH (PRIVATE)	LIN FT								
46	SPV.0090.10	HDPE WATER SERVICE PIPE 2-INCH (PRIVATE)	LIN FT								
52	SPV.0165.01	REMOVE & REPLACE CONCRETE SIDEWALK 4-INCH	SQ FT		20	20		20			
56	SPV.0180.01	REMOVE & PREPARE FOR HMA PAVEMENT	SQ YD								
61	SPV.0180.05	SALVAGE & REINSTALL LANDSCAPE GARDEN	SQ YD								
62	SPV.0180.07	TURF ESTABLISHMENT - HYDROSEEDING	SQ YD	4	4	4	4	3	3	3	4



04-28/2026

	01	04/28/2026	UPDATES RESULTING FROM POST-SUBMISSION PROPERTY INSPECTIONS	AFB		CITY OF SUPERIOR PUBLIC WORKS DEPT. 1416 N 14TH ST, 2ND FL. SUPERIOR, WI 54880	LEAD SERVICE LINE REPLACEMENTS - MIDTOWN PHASE 1  CITY PROJECT NO. 26-09-PW	DRAWN BY: IGL
	REV. NO.	DATE	REVISION DESCRIPTION	APP.				CONSTRUCTION CHARTS
								SHEET NO. C38

LEAD SERVICE LINE REPLACEMENT SITE PLAN PRIVATE QUANTITIES				BLOCK 102				BLOCK 103	UNDISTRIBUTED QUANTITY	TOTAL
LINE	SPEC NUMBER	DESCRIPTION	UNIT	SITE 340	SITE 341	SITE 342	SITE 343	SITE 344		
				2608 HUGHITT AVE	2611 HUGHITT AVE	2612 HUGHITT AVE	2617 HUGHITT AVE	3103 JOHN AVE		
7	625.0105	TOPSOIL 4-INCH	CU YD	0.50	0.50	0.50	0.50	0.50	10	157.30
13	SPV.0060.04	SERVICE PIPE LOCATION VERIFICATION	EACH							22
14	SPV.0060.05	POTHOLE WATER SERVICE FOR MATERIAL IDENTIFICATION	EACH		1	1		1		115
15	SPV.0060.06	WATER SERVICE GROUND	EACH	1	1		1	1		181
16	SPV.0060.07	CONNECT TO EXISTING CURB STOP	EACH					1		34
17	SPV.0060.08	CONNECT TO EXISTING INDOOR PLUMBING	EACH	1	1	1	1	1		290
18	SPV.0060.09	CONNECT TO EXISTING INDOOR PLUMBING, CRAWL SPACE	EACH						11	47
19	SPV.0060.10	PREPARE FINISHED BASEMENT FOR WATER SERVICE REPLACEMENT	EACH	1	1					23
21	SPV.0060.12	ABANDON WATER SERVICE AT CURB STOP IN SEPARATE EXCAVATION	EACH							17
37	SPV.0090.01	INDOOR PLUMBING TO RELOCATE WATER METER	LIN FT							70
39	SPV.0090.03	REMOVE & REPLACE CONCRETE CURB & GUTTER TYPE D	LIN FT							16
40	SPV.0090.04	HDPE WATER SERVICE PIPE 1-INCH (PRIVATE)	LIN FT	51	24	51	42	54		13 132
42	SPV.0090.06	HDPE WATER SERVICE PIPE 1.25-INCH (PRIVATE)	LIN FT						100	194
44	SPV.0090.08	HDPE WATER SERVICE PIPE 1.5-INCH (PRIVATE)	LIN FT						100	678
46	SPV.0090.10	HDPE WATER SERVICE PIPE 2-INCH (PRIVATE)	LIN FT						100	202
52	SPV.0165.01	REMOVE & REPLACE CONCRETE SIDEWALK 4-INCH	SQ FT	15					150	2 378
56	SPV.0180.01	REMOVE & PREPARE FOR HMA PAVEMENT	SQ YD							21
61	SPV.0180.05	SALVAGE & REINSTALL LANDSCAPE GARDEN	SQ YD							19.5
62	SPV.0180.07	TURF ESTABLISHMENT - HYDROSEEDING	SQ YD	4	4	4	4	4	100	1 255



04-28/2026



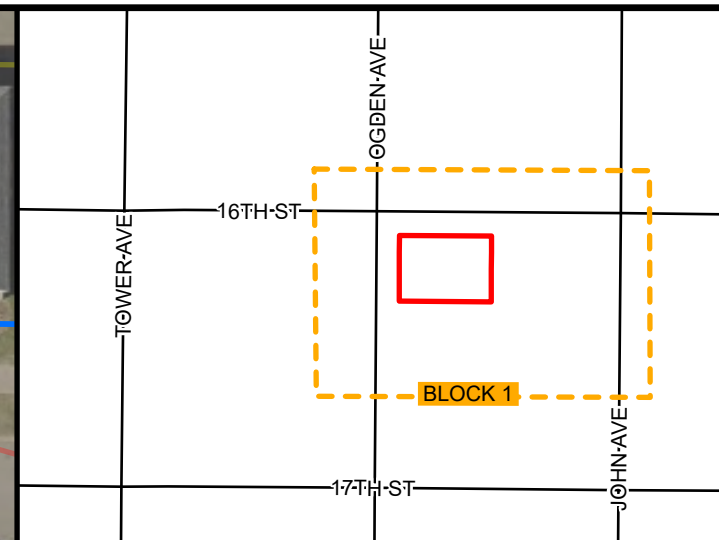
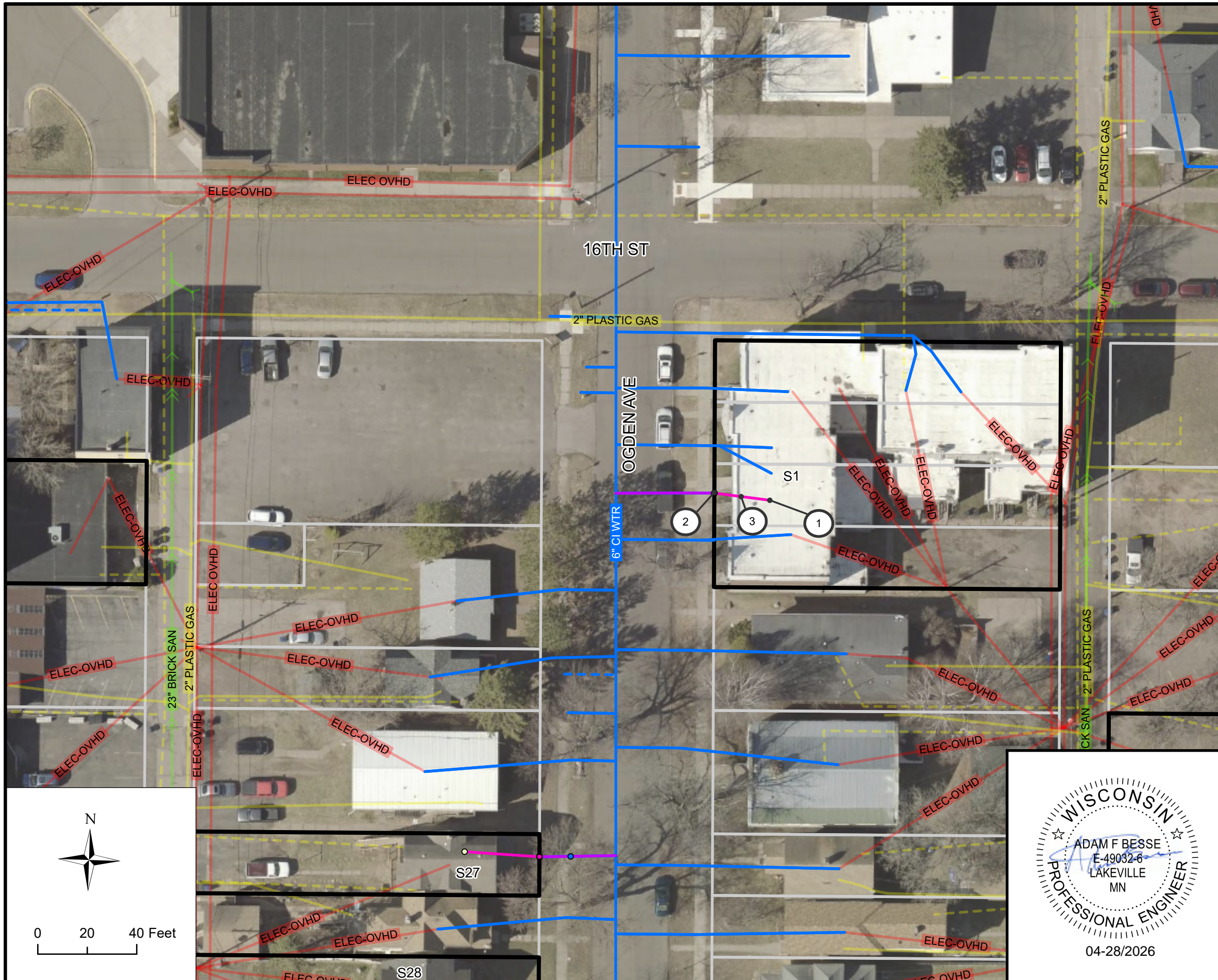
01	04/28/2026	UPDATES RESULTING FROM POST-SUBMISSION PROPERTY INSPECTIONS	AFB
REV. NO.	DATE	REVISION DESCRIPTION	APP.



CITY OF SUPERIOR  
PUBLIC WORKS DEPT.  
1416 N 14TH ST, 2ND FL.  
SUPERIOR, WI 54880

LEAD SERVICE LINE REPLACEMENTS - MIDTOWN PHASE 1
CITY PROJECT NO. 26-09-PW

DRAWN BY: IGL
CONSTRUCTION CHARTS
SHEET NO. C39


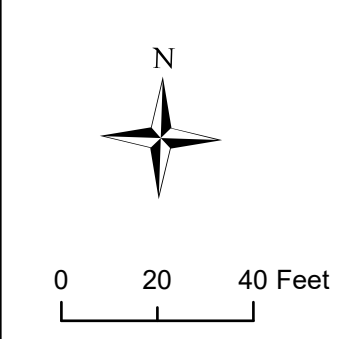


**BLOCK 1 LOCATION**

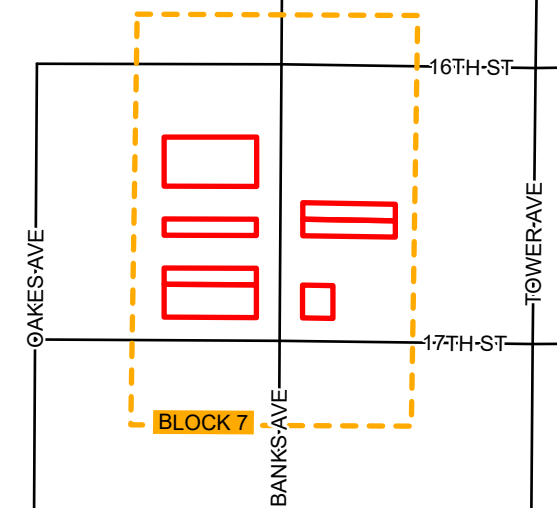
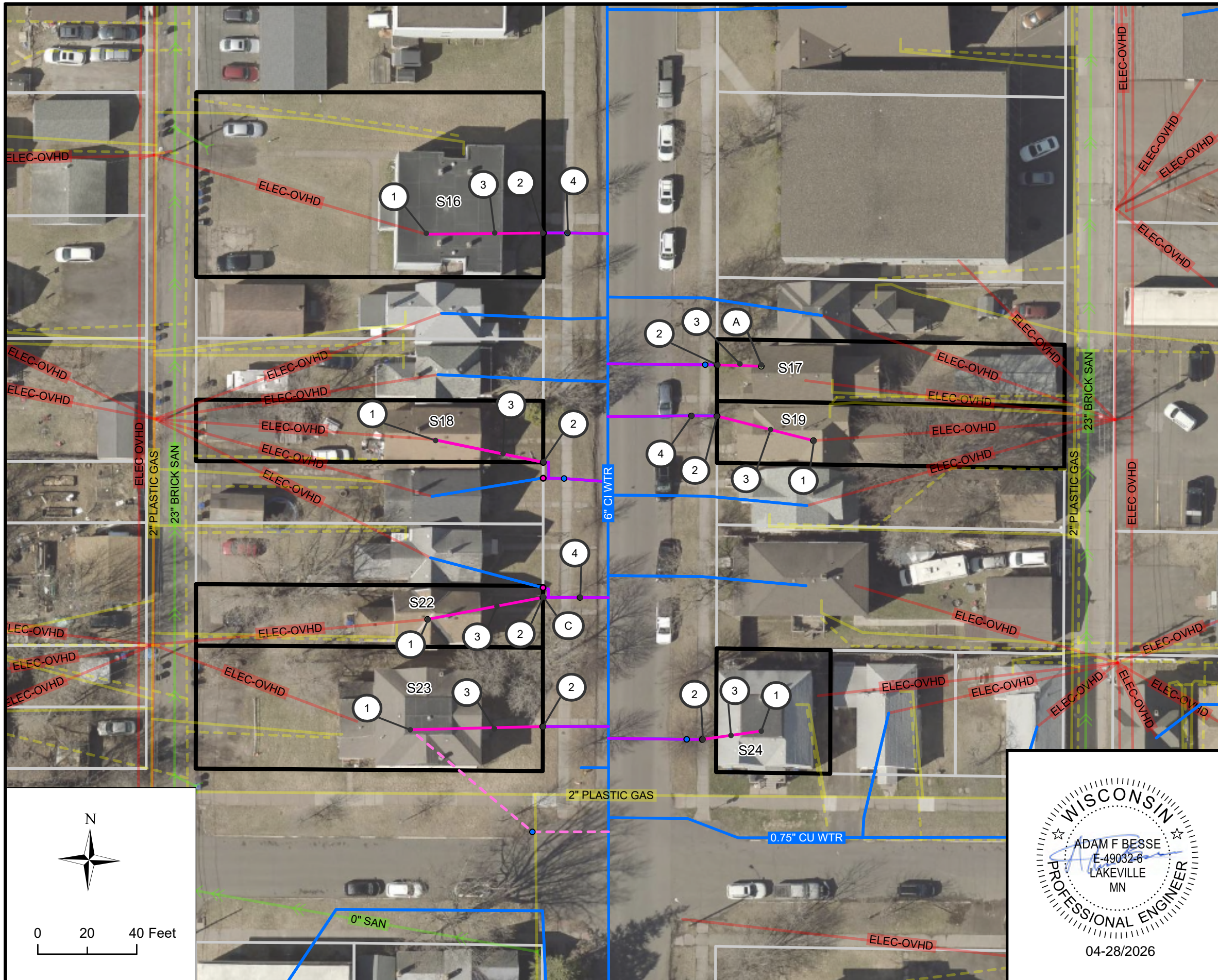
**BLOCK 1 INVENTORY**

SITE ID	ADDRESS	ANTICIPATED REPLACEMENT	NOTES
1	1604 OGDEN AVE	FULL	

- KEYNOTES**
- ① CONNECT TO EXISTING INDOOR PLUMBING
  - ② CONNECT PIPE TO CURB STOP, INCIDENTAL
  - ③ 1" HDPE SDR 9 SERVICE PIPE (PRIVATE)
  - ④ POT HOLE WATER SERVICE FOR MATERIAL IDENTIFICATION
  - ⑤ CONNECT TO EXISTING INDOOR PLUMBING, CRAWL SPACE
  - ⑥ PREPARE FINISHED BASEMENT FOR WATER SERVICE REPLACEMENT
  - ⑦ INDOOR PLUMBING TO RELOCATE WATER METER
  - ⑧ CONNECT TO EXISTING CURB STOP



	01	04/28/2026	UPDATES RESULTING FROM POST-SUBMISSION PROPERTY INSPECTIONS	AFB		CITY OF SUPERIOR PUBLIC WORKS DEPT. 1415 N 14TH ST, 2ND FL. SUPERIOR, WI 54880	LEAD SERVICE LINE REPLACEMENTS - MIDTOWN PHASE 1	CITY PROJECT NO. 26-09-PW	BLOCK NO. 1	DRAWN BY: CAF
	REV. NO.	DATE	REVISION DESCRIPTION	APP.					LOCATION: N 16TH ST	REPLACEMENT PLAN SHEET
									BOUNDARY: OGDEN AVE & JOHN AVE	SHEET NO. B1



**BLOCK 7 LOCATION**

**BLOCK 7 INVENTORY**

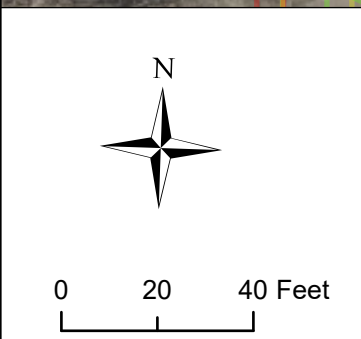

SITE ID	ADDRESS	ANTICIPATED REPLACEMENT	NOTES
16	1609 BANKS AVE	FULL	
17	1616 BANKS AVE	FULL	M
18	1617 BANKS AVE	FULL	N-I
19	1618 BANKS AVE	FULL	
22	1623 BANKS AVE	FULL	
23	1625 BANKS AVE	FULL	N-I
24	1819 N 17TH ST	FULL	N-I

**KEYNOTES**

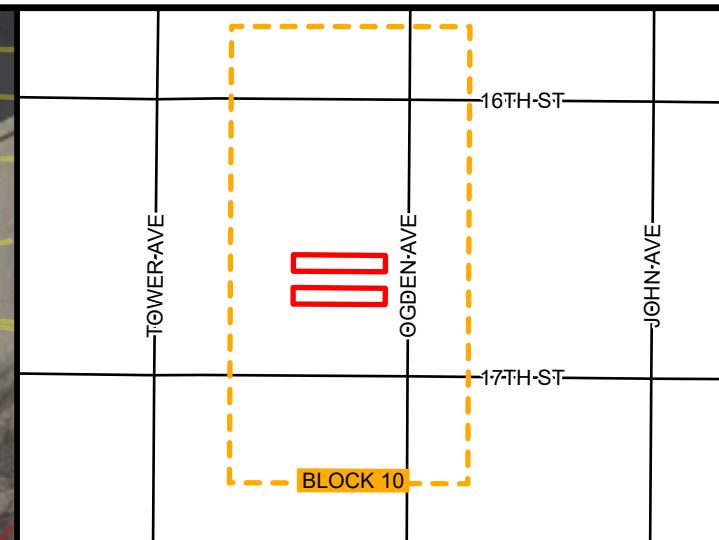
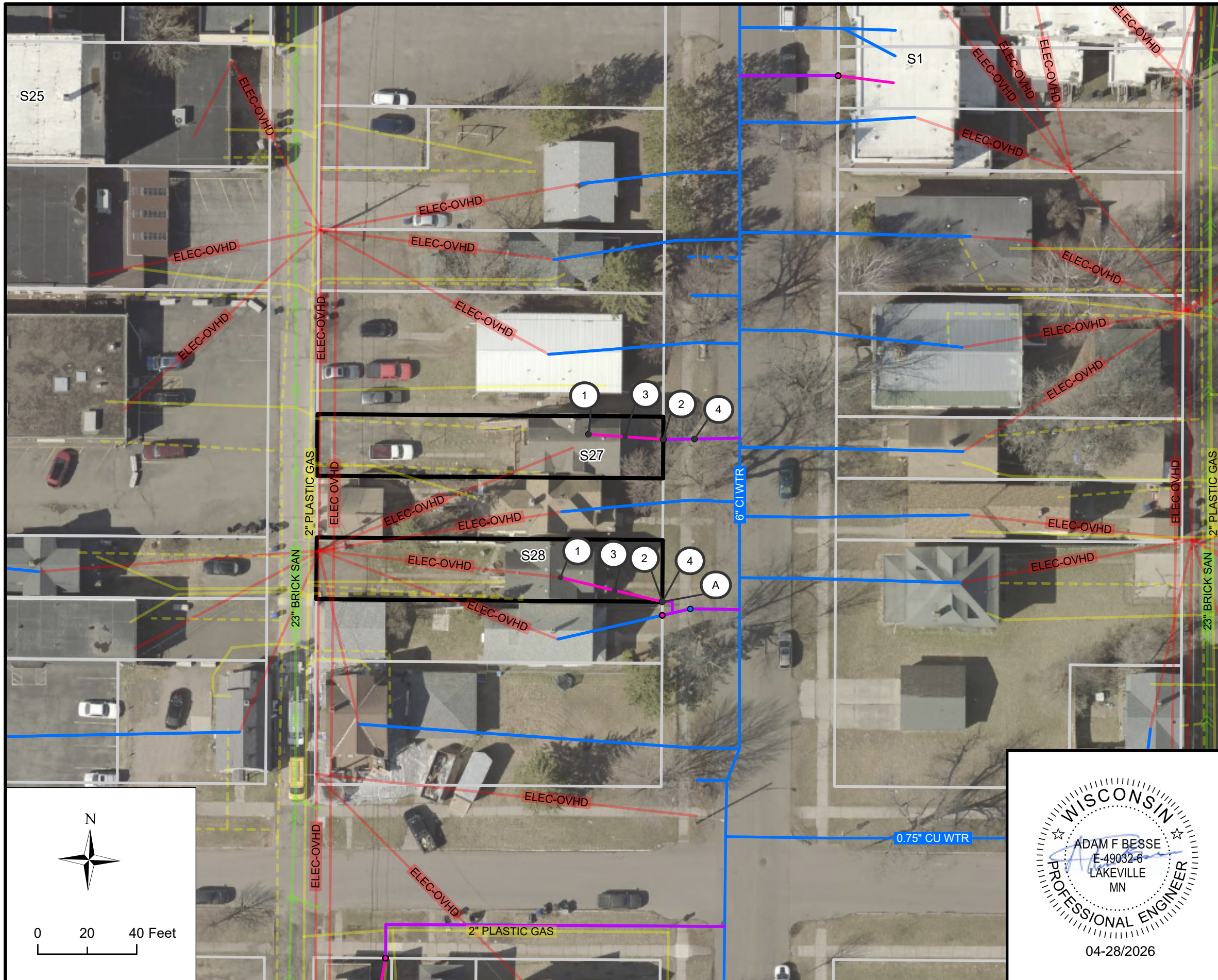
- ① CONNECT TO EXISTING INDOOR PLUMBING
- ② CONNECT PIPE TO CURB STOP, INCIDENTAL
- ③ 1" HDPE SDR 9 SERVICE PIPE (PRIVATE)
- ④ POT HOLE WATER SERVICE FOR MATERIAL IDENTIFICATION
- ⑤ CONNECT TO EXISTING INDOOR PLUMBING, CRAWL SPACE
- ⑥ PREPARE FINISHED BASEMENT FOR WATER SERVICE REPLACEMENT
- ⑦ INDOOR PLUMBING TO RELOCATE WATER METER
- ⑧ CONNECT TO EXISTING CURB STOP

**BLOCK SPECIFIC KEYNOTES**

- (A) WATER METER IS LOCATED BEHIND WASHER IN LAUNDRY ROOM. METER IS ACCESSIBLE AND DOES NOT REQUIRE RELOCATION
- (B) FIELD ADJUST CURB STOP TO AVOID TREE AND IMPACTS TO FOUNDATION WALL
- (C) FIELD ADJUST CURB STOP TO AVOID FENCE



	01	04/28/2026	UPDATES RESULTING FROM POST-SUBMISSION PROPERTY INSPECTIONS	AFB		CITY OF SUPERIOR PUBLIC WORKS DEPT. 1415 N 14TH ST, 2ND FL. SUPERIOR, WI 54880	LEAD SERVICE LINE REPLACEMENTS - MIDTOWN PHASE 1  CITY PROJECT NO. 26-09-PW	BLOCK NO. 7	DRAWN BY: CAF
	REV. NO.	DATE	REVISION DESCRIPTION	APP.				LOCATION: BANKS AVE	REPLACEMENT PLAN SHEET
								BOUNDARY: N 16TH ST & N 17TH ST	SHEET NO. B7



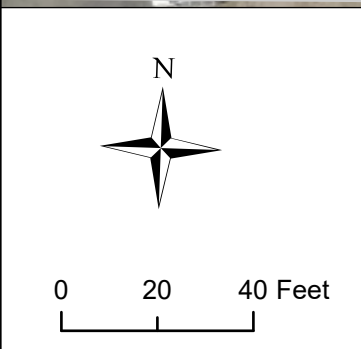

**BLOCK 10 LOCATION**

**BLOCK 10 INVENTORY**

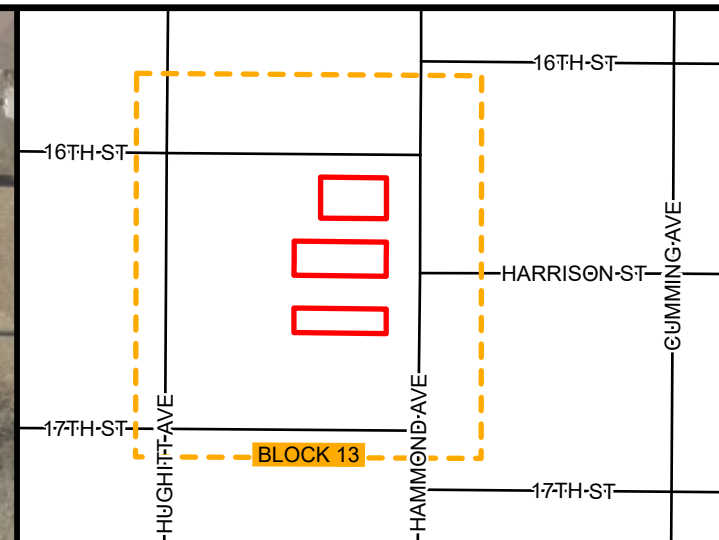
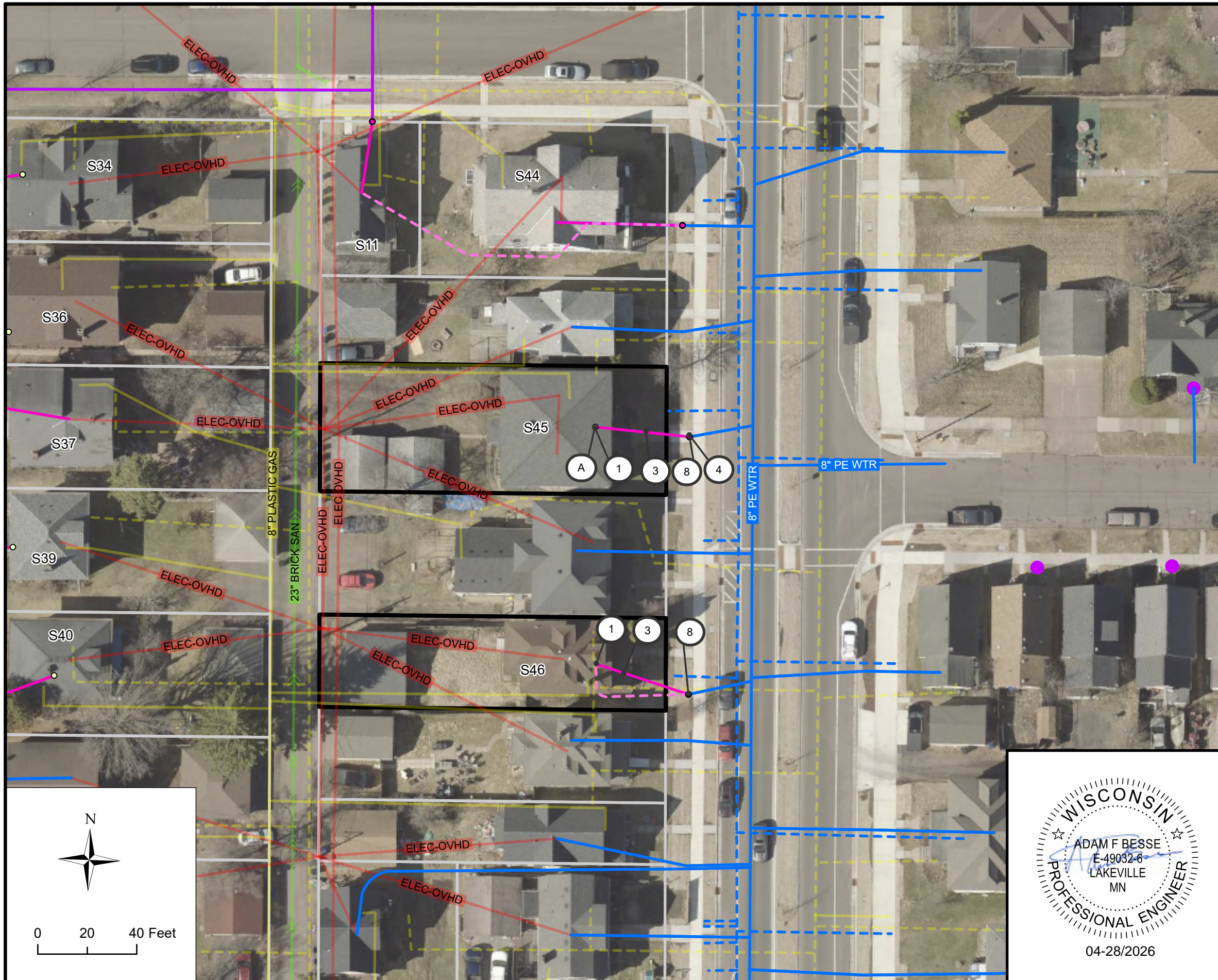
SITE ID	ADDRESS	ANTICIPATED REPLACEMENT	NOTES
27	1617 OGDEN AVE	FULL	
28	1621 OGDEN AVE	FULL	

- KEYNOTES**
- ① CONNECT TO EXISTING INDOOR PLUMBING
  - ② CONNECT PIPE TO CURB STOP, INCIDENTAL
  - ③ 1" HDPE SDR 9 SERVICE PIPE (PRIVATE)
  - ④ POT HOLE WATER SERVICE FOR MATERIAL IDENTIFICATION
  - ⑤ CONNECT TO EXISTING INDOOR PLUMBING, CRAWL SPACE
  - ⑥ PREPARE FINISHED BASEMENT FOR WATER SERVICE REPLACEMENT
  - ⑦ INDOOR PLUMBING TO RELOCATE WATER METER
  - ⑧ CONNECT TO EXISTING CURB STOP

- BLOCK SPECIFIC KEYNOTES**
- (A) FIELD ADJUST CURB STOP TO AVOID FENCE



	01	04/28/2026	UPDATES RESULTING FROM POST-SUBMISSION PROPERTY INSPECTIONS	AFB		CITY OF SUPERIOR PUBLIC WORKS DEPT. 1415 N 14TH ST, 2ND FL. SUPERIOR, WI 54880	LEAD SERVICE LINE REPLACEMENTS - MIDTOWN PHASE 1	CITY PROJECT NO. 26-09-PW	BLOCK NO. 10	DRAWN BY: CAF
	REV. NO.	DATE	REVISION DESCRIPTION	APP.					LOCATION: OGDEN AVE	REPLACEMENT PLAN SHEET
									BOUNDARY: N 16TH ST & N 17TH ST	SHEET NO. B10



**BLOCK 13 LOCATION**

**BLOCK 13 INVENTORY**

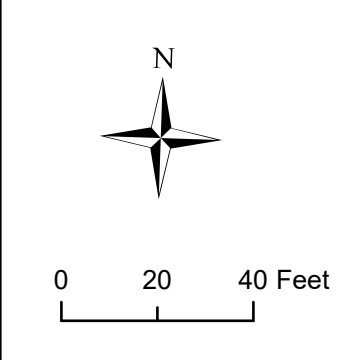

SITE ID	ADDRESS	ANTICIPATED REPLACEMENT	NOTES
44	1601 HAMMOND AVE	PRIVATE	N-I
45	1609 HAMMOND AVE	PRIVATE	
46	1617 HAMMOND AVE	PRIVATE	N-I

**KEYNOTES**

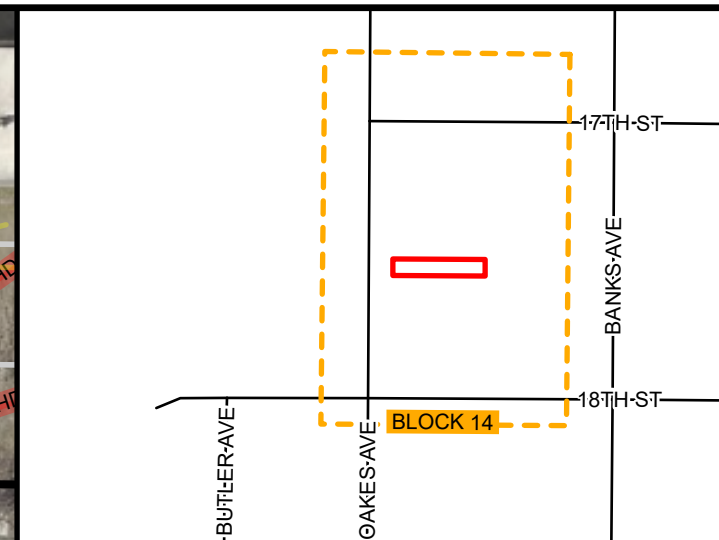
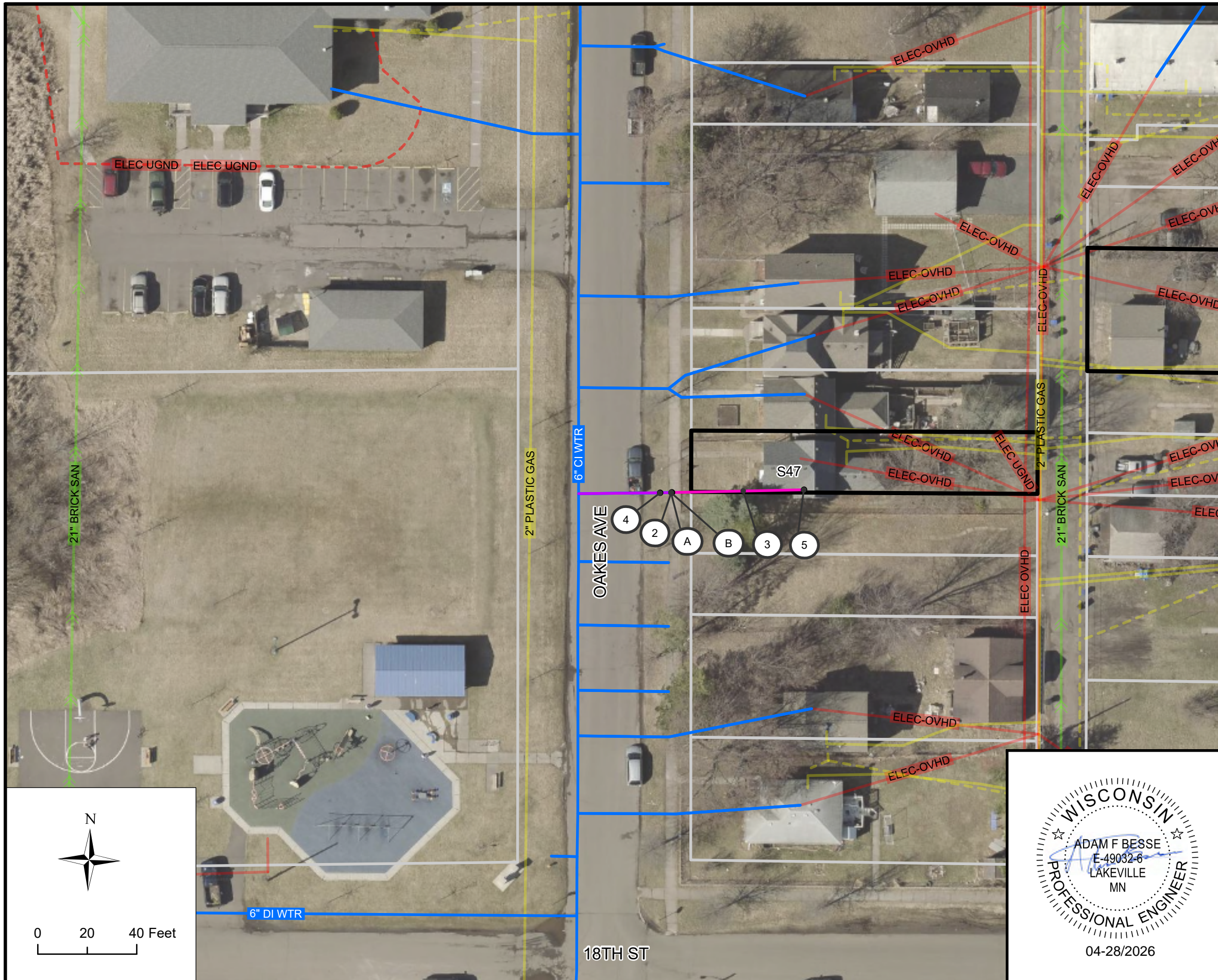
- ① CONNECT TO EXISTING INDOOR PLUMBING
- ② CONNECT PIPE TO CURB STOP, INCIDENTAL
- ③ 1" HDPE SDR 9 SERVICE PIPE (PRIVATE)
- ④ POT HOLE WATER SERVICE FOR MATERIAL IDENTIFICATION
- ⑤ CONNECT TO EXISTING INDOOR PLUMBING, CRAWL SPACE
- ⑥ PREPARE FINISHED BASEMENT FOR WATER SERVICE REPLACEMENT
- ⑦ INDOOR PLUMBING TO RELOCATE WATER METER
- ⑧ CONNECT TO EXISTING CURB STOP

**BLOCK SPECIFIC KEYNOTES**

- Ⓐ WATER SERVICE ENTERS THROUGH THE FLOOR AND CONTINUES TO 4 ADDITIONAL SUB-METERS



	01	04/28/2026	UPDATES RESULTING FROM POST-SUBMISSION PROPERTY INSPECTIONS	AFB		CITY OF SUPERIOR PUBLIC WORKS DEPT. 1415 N 14TH ST, 2ND FL. SUPERIOR, WI 54880	LEAD SERVICE LINE REPLACEMENTS - MIDTOWN PHASE 1	CITY PROJECT NO. 26-09-PW	BLOCK NO. 13	DRAWN BY: CAF
	REV. NO.	DATE	REVISION DESCRIPTION	APP.					LOCATION: HAMMOND AVE	REPLACEMENT PLAN SHEET
									BOUNDARY: N 16TH ST & N 17TH ST	SHEET NO. B13



**BLOCK 14 LOCATION**

**BLOCK 14 INVENTORY**

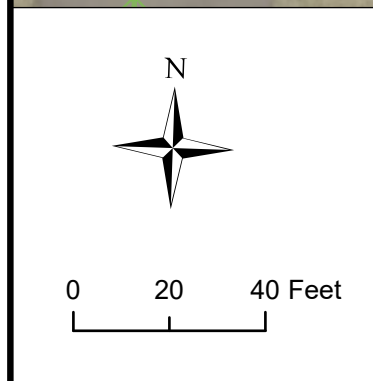

SITE ID	ADDRESS	ANTICIPATED REPLACEMENT	NOTES
47	1716 OAKES AVE	FULL	

**KEYNOTES**

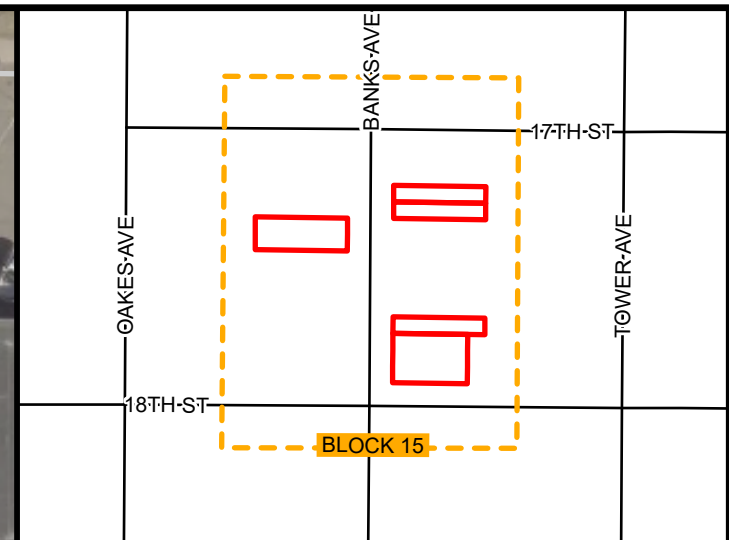
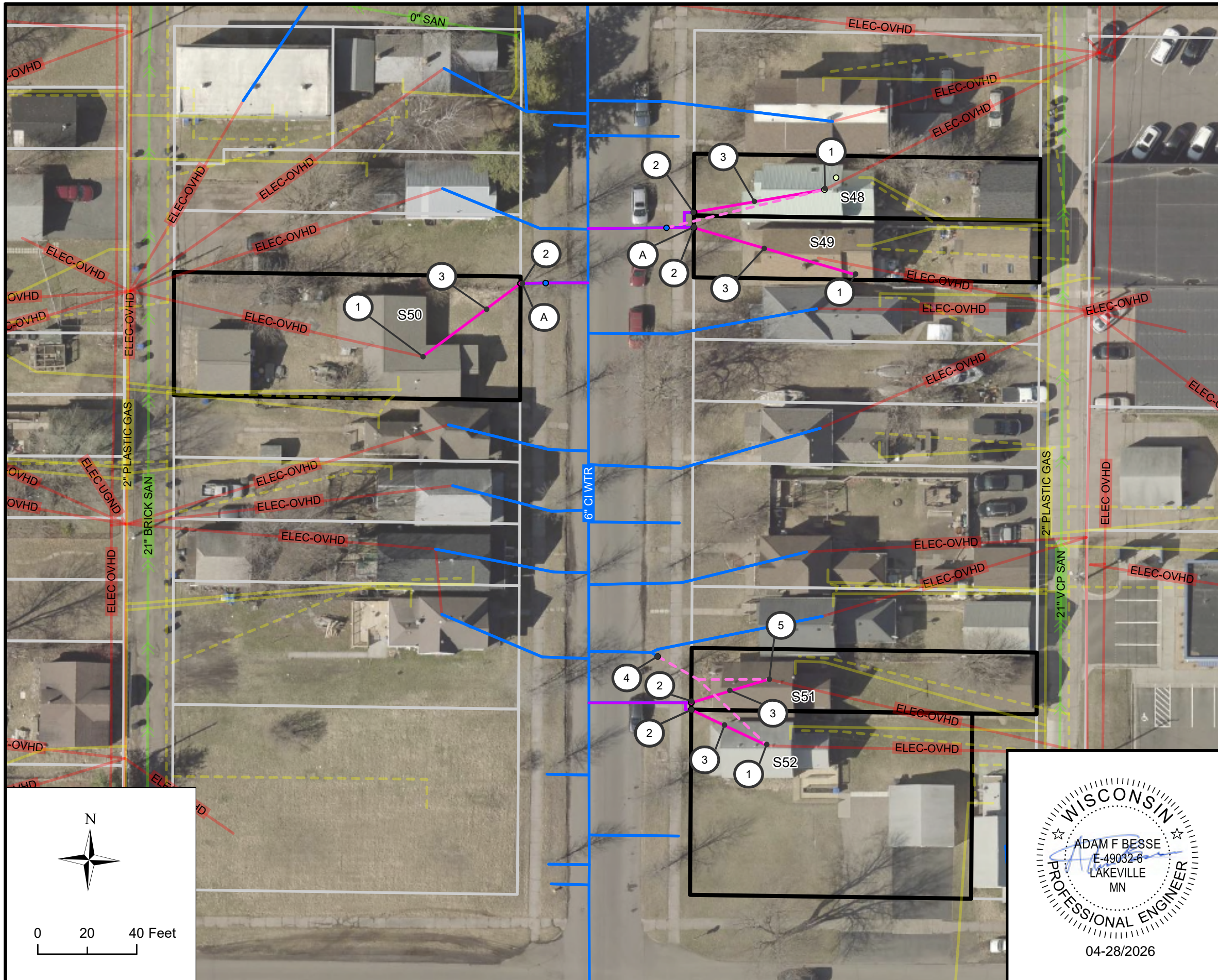
- ① CONNECT TO EXISTING INDOOR PLUMBING
- ② CONNECT PIPE TO CURB STOP, INCIDENTAL
- ③ 1" HDPE SDR 9 SERVICE PIPE (PRIVATE)
- ④ POT HOLE WATER SERVICE FOR MATERIAL IDENTIFICATION
- ⑤ CONNECT TO EXISTING INDOOR PLUMBING, CRAWL SPACE
- ⑥ PREPARE FINISHED BASEMENT FOR WATER SERVICE REPLACEMENT
- ⑦ INDOOR PLUMBING TO RELOCATE WATER METER
- ⑧ CONNECT TO EXISTING CURB STOP

**BLOCK SPECIFIC KEYNOTES**

- (A) CRAWLSPACE NOT LARGE ENOUGH TO ENTER UNTIL SPRING. COORDINATE WITH OWNER FOR ACCESS
- (B) FIELD ADJUST CURB STOP TO AVOID FENCE



	01	04/28/2026	UPDATES RESULTING FROM POST-SUBMISSION PROPERTY INSPECTIONS	AFB		CITY OF SUPERIOR PUBLIC WORKS DEPT. 1415 N 14TH ST, 2ND FL. SUPERIOR, WI 54880	LEAD SERVICE LINE REPLACEMENTS - MIDTOWN PHASE 1	BLOCK NO. 14 LOCATION: OAKES AVE BOUNDARY: N 17TH ST & N 18TH ST	DRAWN BY: CAF REPLACEMENT PLAN SHEET
	REV. NO.	DATE	REVISION DESCRIPTION	APP.					CITY PROJECT NO. 26-09-PW



**BLOCK 15 LOCATION**

**BLOCK 15 INVENTORY**

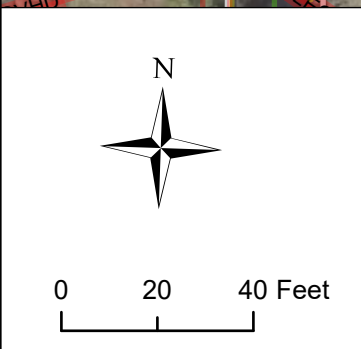
SITE ID	ADDRESS	ANTICIPATED REPLACEMENT	NOTES
48	1706 BANKS AVE	FULL	
49	1708 BANKS AVE	FULL	
50	1711 BANKS AVE	FULL	N-I
51	1722 BANKS AVE	FULL	
52	1724 BANKS AVE	FULL	N-I

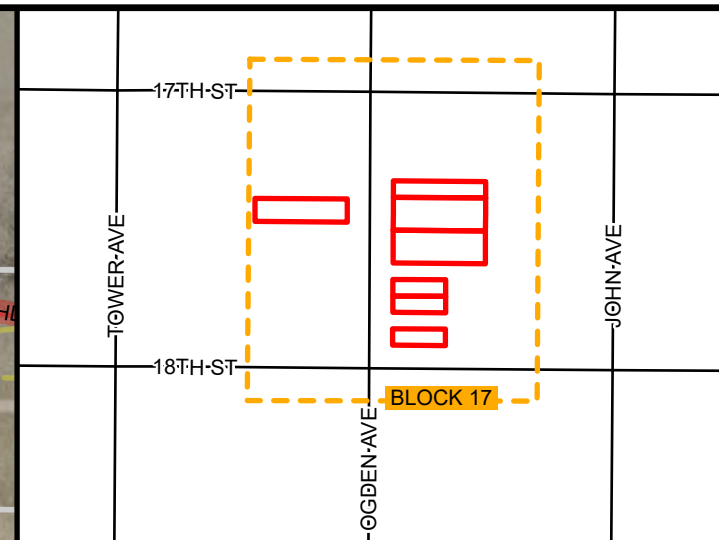
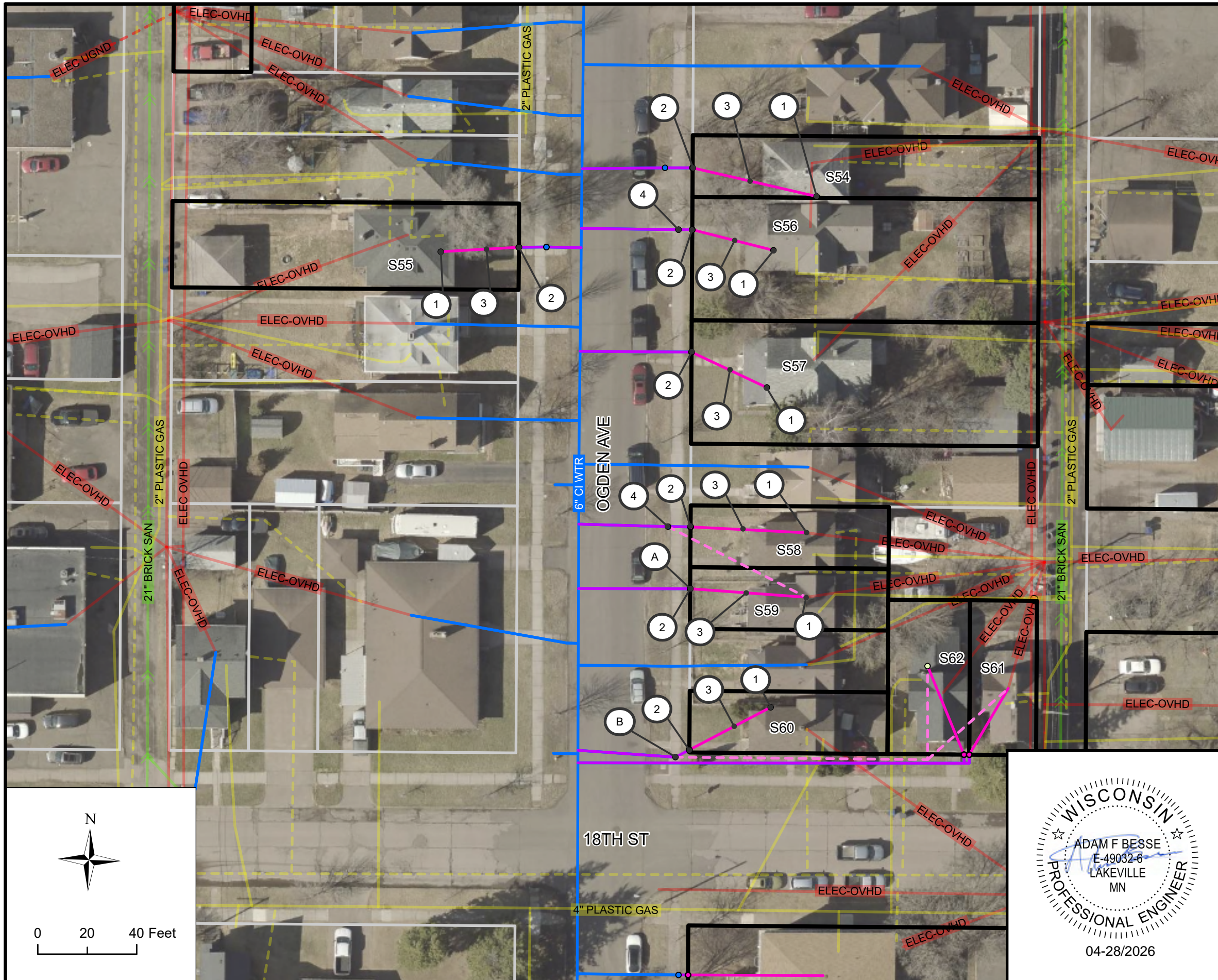
**KEYNOTES**

- ① CONNECT TO EXISTING INDOOR PLUMBING
- ② CONNECT PIPE TO CURB STOP, INCIDENTAL
- ③ 1" HDPE SDR 9 SERVICE PIPE (PRIVATE)
- ④ POT HOLE WATER SERVICE FOR MATERIAL IDENTIFICATION
- ⑤ CONNECT TO EXISTING INDOOR PLUMBING, CRAWL SPACE
- ⑥ PREPARE FINISHED BASEMENT FOR WATER SERVICE REPLACEMENT
- ⑦ INDOOR PLUMBING TO RELOCATE WATER METER
- ⑧ CONNECT TO EXISTING CURB STOP

**BLOCK SPECIFIC KEYNOTES**

- (A) FIELD ADJUST CURB STOP TO AVOID TREE





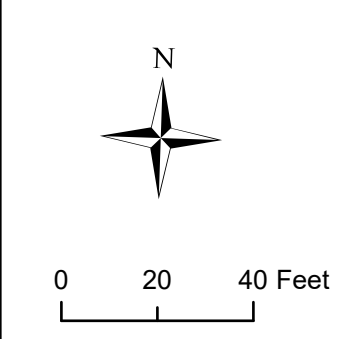

**BLOCK 17 LOCATION**

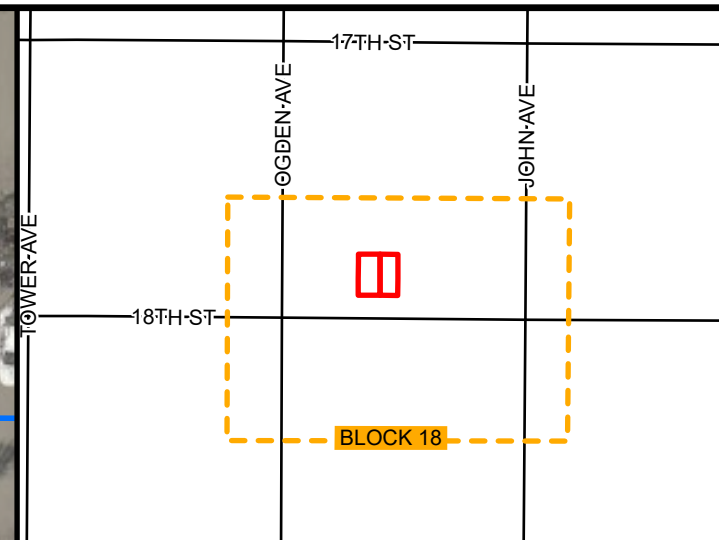
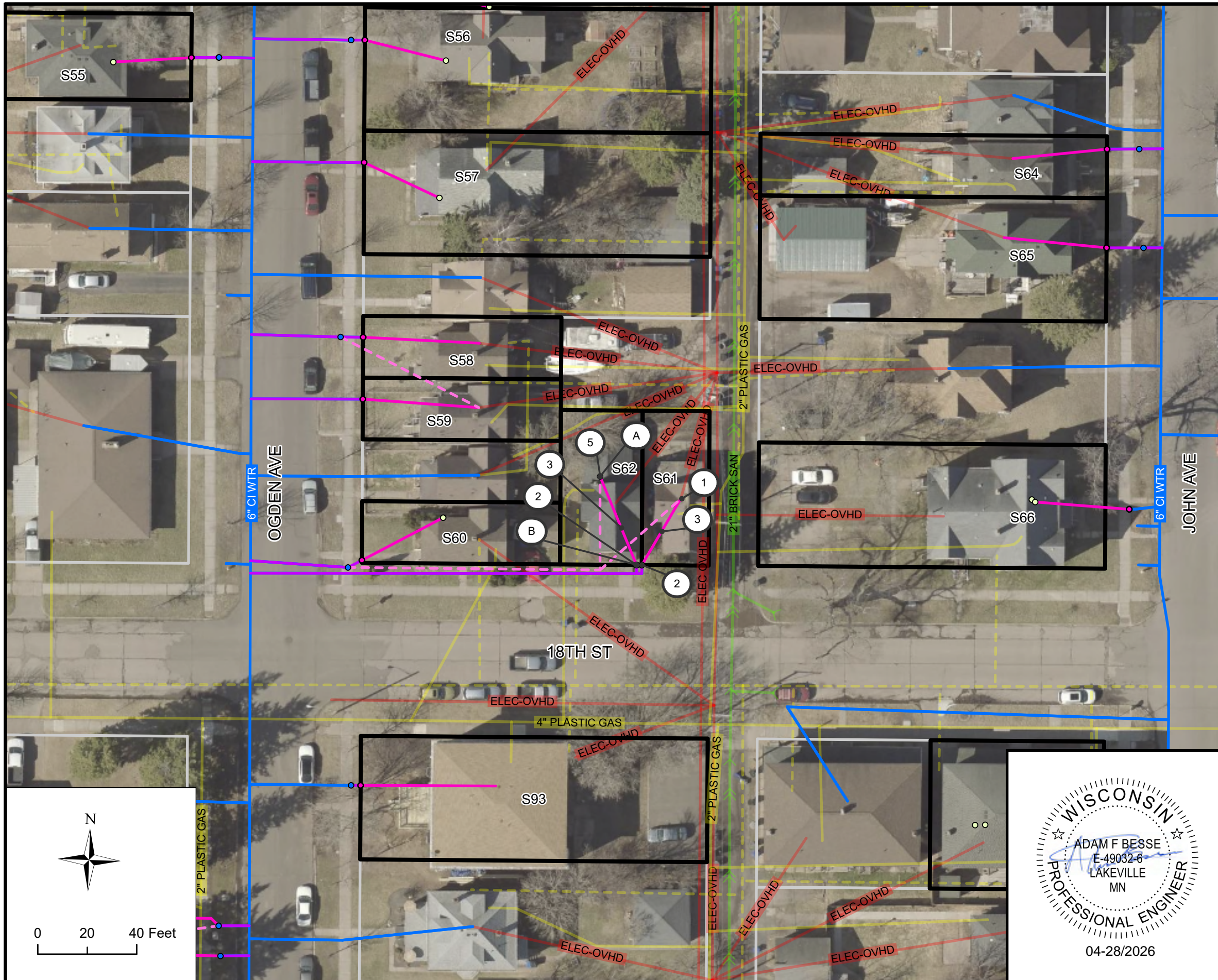
**BLOCK 17 INVENTORY**

SITE ID	ADDRESS	ANTICIPATED REPLACEMENT	NOTES
54	1710 OGDEN AVE	FULL	
55	1711 OGDEN AVE	FULL	
56	1712 OGDEN AVE	FULL	
57	1716 OGDEN AVE	FULL	M
58	1722 OGDEN AVE	FULL	
59	1724 OGDEN AVE	FULL	
60	1728 OGDEN AVE	FULL	

- KEYNOTES**
- ① CONNECT TO EXISTING INDOOR PLUMBING
  - ② CONNECT PIPE TO CURB STOP, INCIDENTAL
  - ③ 1" HDPE SDR 9 SERVICE PIPE (PRIVATE)
  - ④ POT HOLE WATER SERVICE FOR MATERIAL IDENTIFICATION
  - ⑤ CONNECT TO EXISTING INDOOR PLUMBING, CRAWL SPACE
  - ⑥ PREPARE FINISHED BASEMENT FOR WATER SERVICE REPLACEMENT
  - ⑦ INDOOR PLUMBING TO RELOCATE WATER METER
  - ⑧ CONNECT TO EXISTING CURB STOP

- BLOCK SPECIFIC KEYNOTES**
- (A) FIELD ADJUST CURB STOP TO AVOID FENCE
  - (B) FIELD ADJUST CURB STOP TO LIMIT DISTURBANCE OF LANDSCAPE SHRUBS





**BLOCK 18 LOCATION**

**BLOCK 18 INVENTORY**

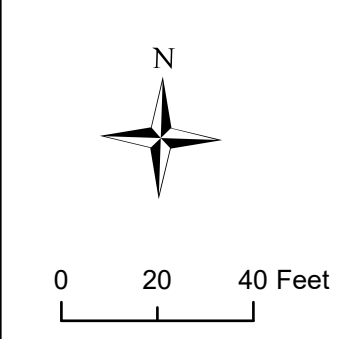

SITE ID	ADDRESS	ANTICIPATED REPLACEMENT	NOTES
61	1613 N 18TH ST	FULL	N-I
62	1615 N 18TH ST	FULL	

**KEYNOTES**

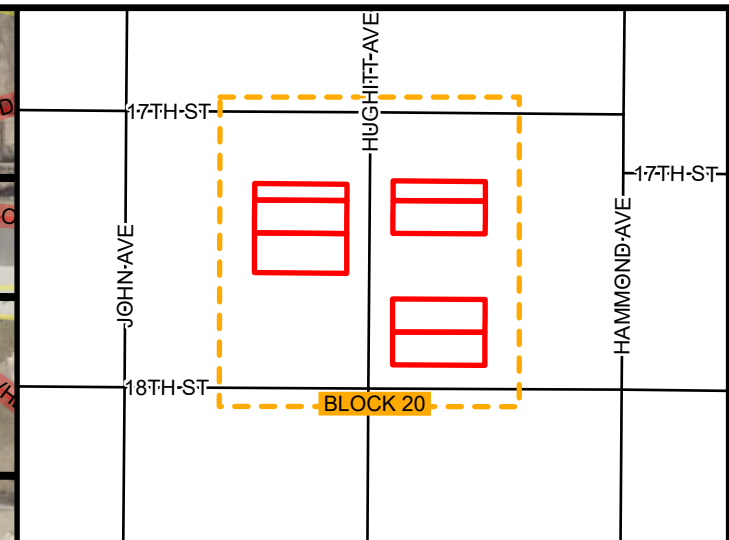
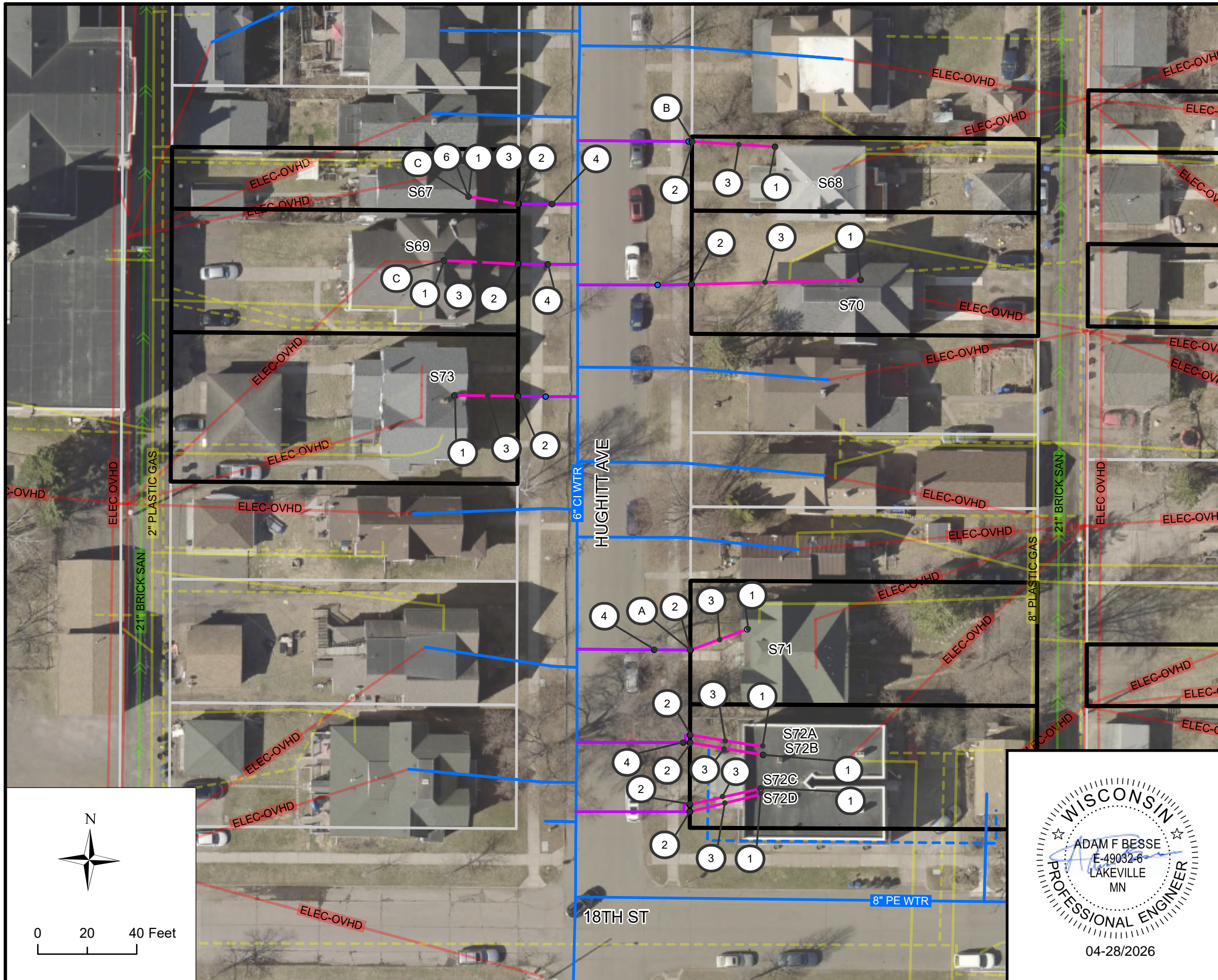
- ① CONNECT TO EXISTING INDOOR PLUMBING
- ② CONNECT PIPE TO CURB STOP, INCIDENTAL
- ③ 1" HDPE SDR 9 SERVICE PIPE (PRIVATE)
- ④ POTHOLE WATER SERVICE FOR MATERIAL IDENTIFICATION
- ⑤ CONNECT TO EXISTING INDOOR PLUMBING, CRAWL SPACE
- ⑥ PREPARE FINISHED BASEMENT FOR WATER SERVICE REPLACEMENT
- ⑦ INDOOR PLUMBING TO RELOCATE WATER METER
- ⑧ CONNECT TO EXISTING CURB STOP

**BLOCK SPECIFIC KEYNOTES**

- (A) SPRAY FOAM IS ENCASING EXISTING PIPE BENEATH FLOOR GRADE. REMOVE SPRAY FOAM TO ACCESS WATER SERVICE, INCIDENTAL
- (B) FIELD ADJUST CURB STOP TO AVOID TREE



	01	04/28/2026	UPDATES RESULTING FROM POST-SUBMISSION PROPERTY INSPECTIONS	AFB		CITY OF SUPERIOR PUBLIC WORKS DEPT. 1415 N 14TH ST, 2ND FL. SUPERIOR, WI 54880	LEAD SERVICE LINE REPLACEMENTS - MIDTOWN PHASE 1	BLOCK NO. 18 LOCATION: N 18TH ST BOUNDARY: OGDEN AVE & JOHN AVE	DRAWN BY: CAF REPLACEMENT PLAN SHEET
	REV. NO.	DATE	REVISION DESCRIPTION	APP.					CITY PROJECT NO. 26-09-PW



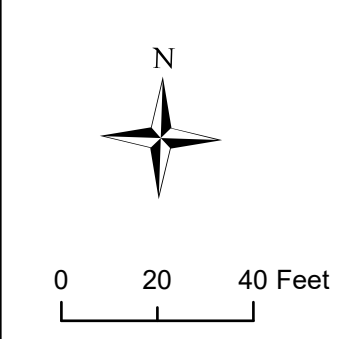

**BLOCK 20 LOCATION**

**BLOCK 20 INVENTORY**

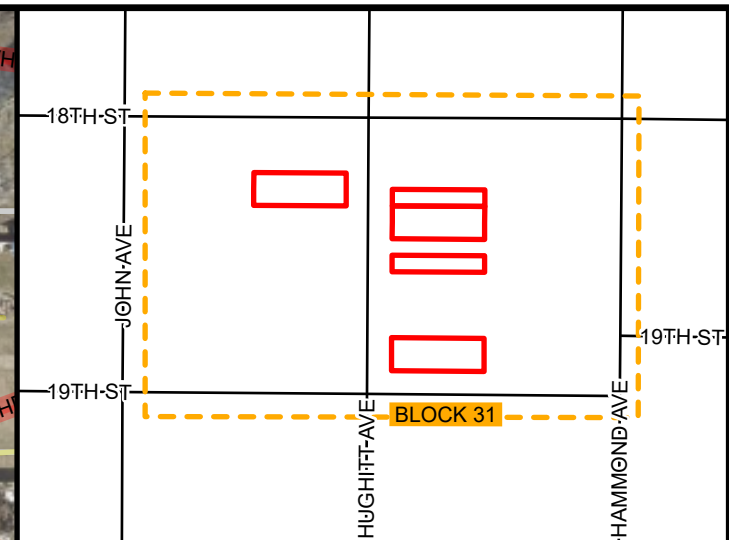
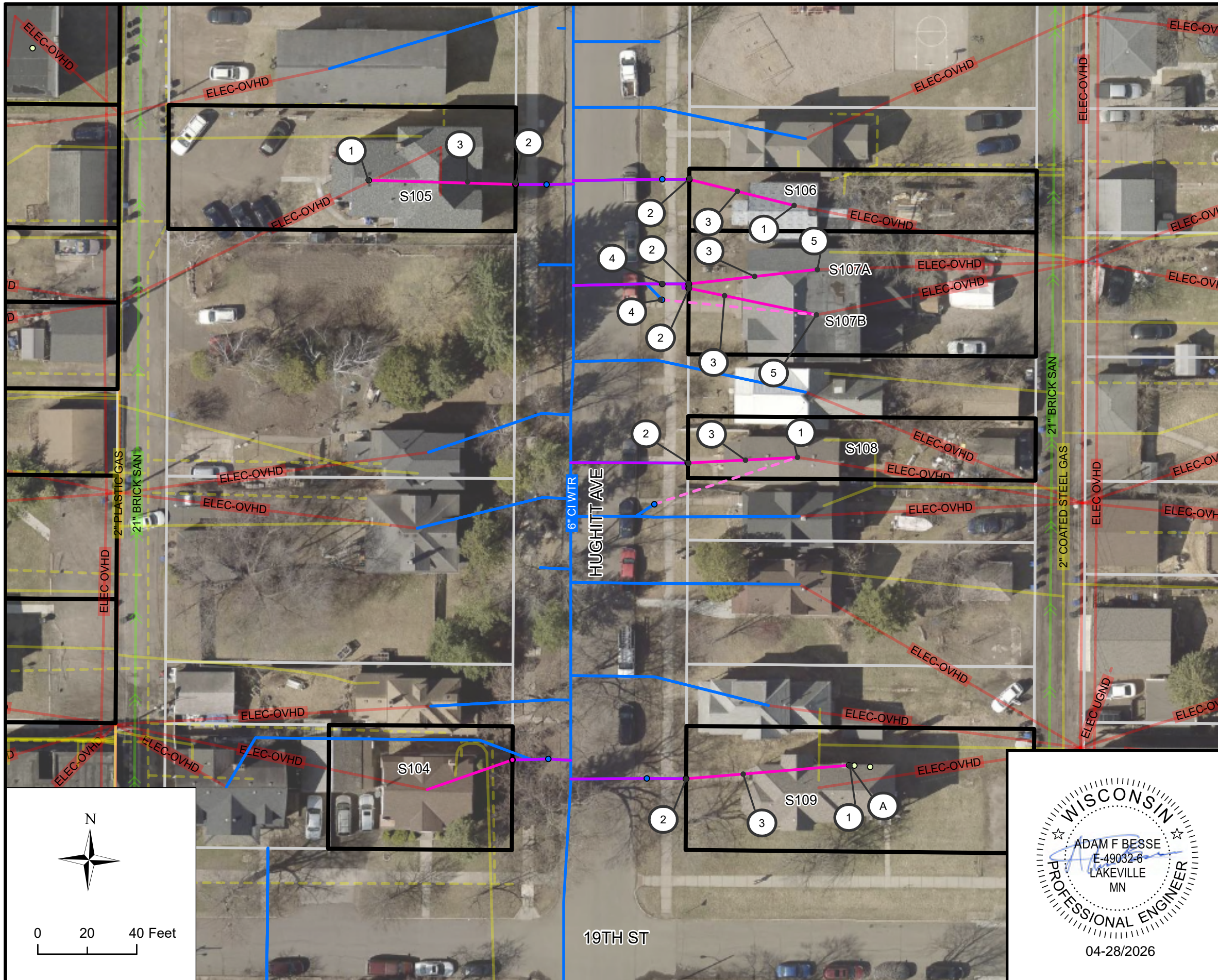
SITE ID	ADDRESS	ANTICIPATED REPLACEMENT	NOTES
67	1707 HUGHITT AVE	FULL	
68	1708 HUGHITT AVE	FULL	M
69	1709 HUGHITT AVE	FULL	
70	1712 HUGHITT AVE	FULL	
71	1722 HUGHITT AVE	FULL	
72A	1726 HUGHITT AVE	FULL	
72B	1726 1/2 HUGHITT AVE	FULL	
72C	1728 HUGHITT AVE	FULL	
72D	1728 1/2 HUGHITT AVE	FULL	
73	1715 HUGHITT AVE	FULL	M

- KEYNOTES**
- ① CONNECT TO EXISTING INDOOR PLUMBING
  - ② CONNECT PIPE TO CURB STOP, INCIDENTAL
  - ③ 1" HDPE SDR 9 SERVICE PIPE (PRIVATE)
  - ④ POTHOLE WATER SERVICE FOR MATERIAL IDENTIFICATION
  - ⑤ CONNECT TO EXISTING INDOOR PLUMBING, CRAWL SPACE
  - ⑥ PREPARE FINISHED BASEMENT FOR WATER SERVICE REPLACEMENT
  - ⑦ INDOOR PLUMBING TO RELOCATE WATER METER
  - ⑧ CONNECT TO EXISTING CURB STOP

- BLOCK SPECIFIC KEYNOTES**
- (A) FIELD ADJUST CURB STOP TO AVOID FENCE
  - (B) FIELD ADJUST CURB STOP TO LIMIT DISTURBANCE OF LANDSCAPE SHRUBS AND TREES
  - (C) WATER METER IS LOCATED INSIDE A WOODEN ACCESS PANEL BOX. WORK PERFORMED TO THIS ACCESS BOX IS TO BE PAID FOR UNDER PREPARE FINISHED BASEMENT FOR WATER SERVICE REPLACEMENT



	01	04/28/2026	UPDATES RESULTING FROM POST-SUBMISSION PROPERTY INSPECTIONS	AFB		CITY OF SUPERIOR PUBLIC WORKS DEPT. 1415 N 14TH ST, 2ND FL. SUPERIOR, WI 54880	LEAD SERVICE LINE REPLACEMENTS - MIDTOWN PHASE 1  CITY PROJECT NO. 26-09-PW	BLOCK NO. 20	DRAWN BY: CAF
	REV. NO.	DATE	REVISION DESCRIPTION	APP.				LOCATION: HUGHITT AVE	REPLACEMENT PLAN SHEET
								BOUNDARY: N 17TH ST & N 18TH ST	SHEET NO. B20



**BLOCK 31 LOCATION**

**BLOCK 31 INVENTORY**

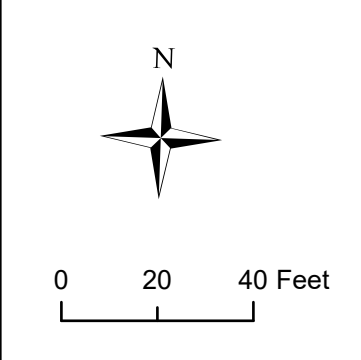

SITE ID	ADDRESS	ANTICIPATED REPLACEMENT	NOTES
105	1805 HUGHITT AVE	FULL	M
106	1808 HUGHITT AVE	FULL	
107A	1810 HUGHITT AVE	FULL	
107B	1812 HUGHITT AVE	FULL	N-I
108	1816 HUGHITT AVE	FULL	N-I
109	1826 HUGHITT AVE	FULL	

**KEYNOTES**

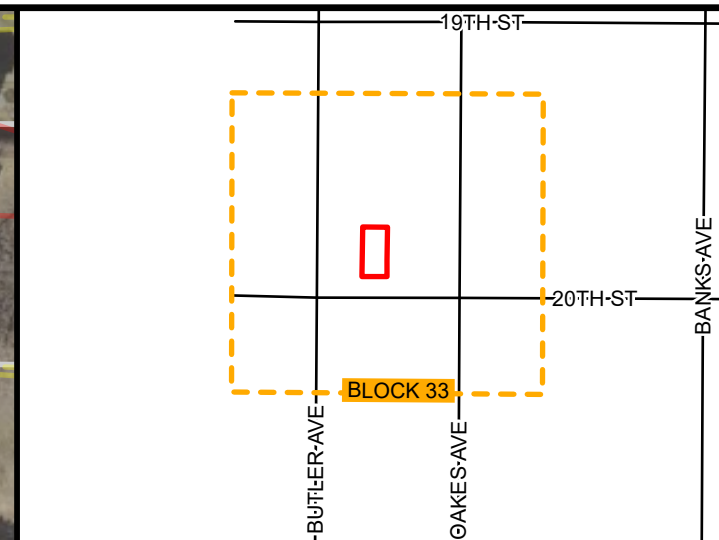
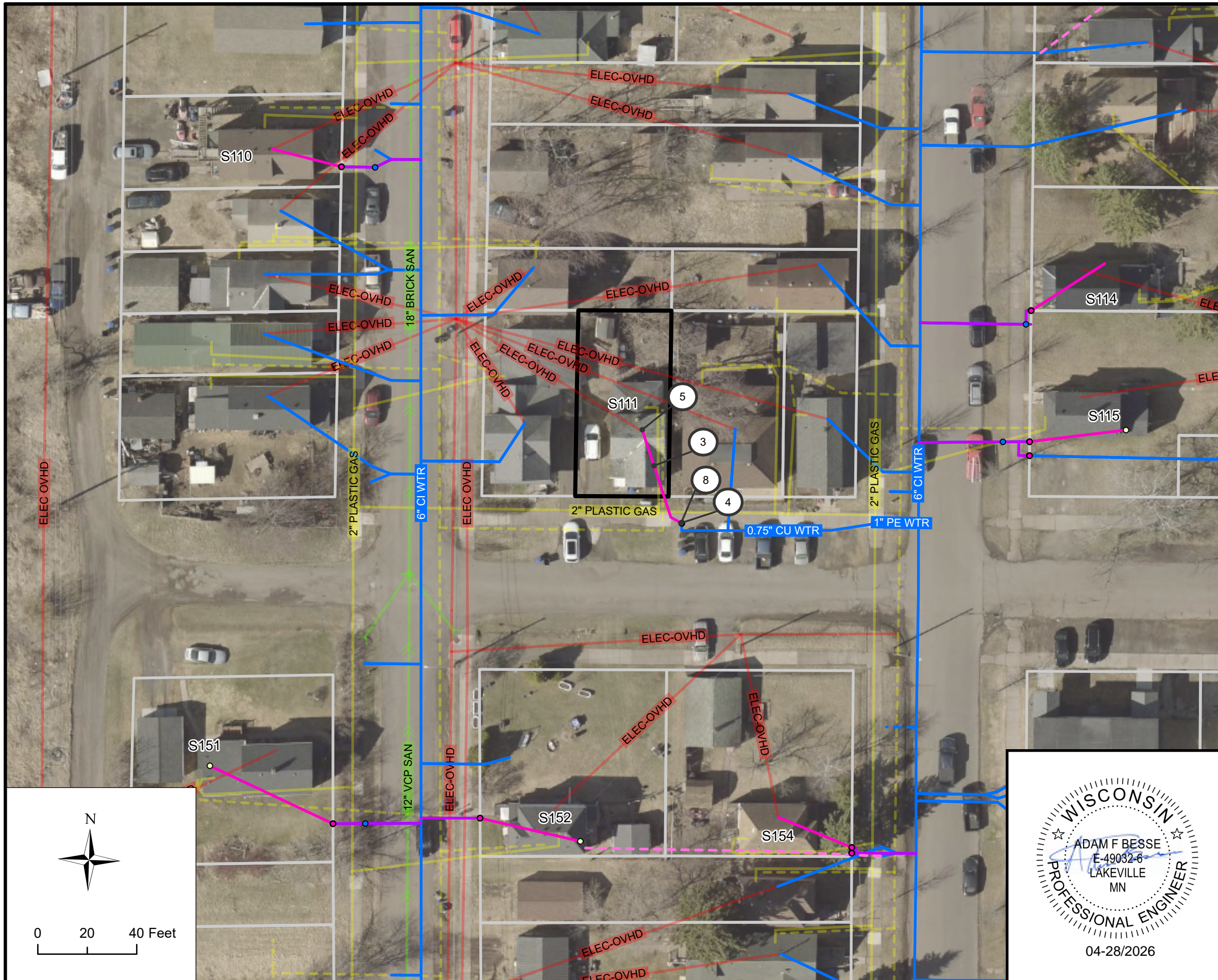
- ① CONNECT TO EXISTING INDOOR PLUMBING
- ② CONNECT PIPE TO CURB STOP, INCIDENTAL
- ③ 1" HDPE SDR 9 SERVICE PIPE (PRIVATE)
- ④ POT HOLE WATER SERVICE FOR MATERIAL IDENTIFICATION
- ⑤ CONNECT TO EXISTING INDOOR PLUMBING, CRAWL SPACE
- ⑥ PREPARE FINISHED BASEMENT FOR WATER SERVICE REPLACEMENT
- ⑦ INDOOR PLUMBING TO RELOCATE WATER METER
- ⑧ CONNECT TO EXISTING CURB STOP

**BLOCK SPECIFIC KEYNOTES**

- Ⓐ WATER SERVICE ENTERS THROUGH BASEMENT WALL AND CONTINUTES ALONG CEILING TO 2 ADDITIONAL SUB-METERS



	01	04/28/2026	UPDATES RESULTING FROM POST-SUBMISSION PROPERTY INSPECTIONS	AFB		CITY OF SUPERIOR PUBLIC WORKS DEPT. 1415 N 14TH ST, 2ND FL. SUPERIOR, WI 54880	LEAD SERVICE LINE REPLACEMENTS - MIDTOWN PHASE 1	BLOCK NO. 31 LOCATION: HUGHTITT AVE BOUNDARY: N 18TH ST & N 19TH ST	DRAWN BY: CAF REPLACEMENT PLAN SHEET
	REV. NO.	DATE	REVISION DESCRIPTION	APP.					CITY PROJECT NO. 26-09-PW



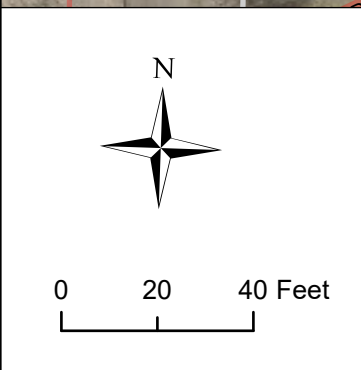

**BLOCK 33 LOCATION**

**BLOCK 33 INVENTORY**

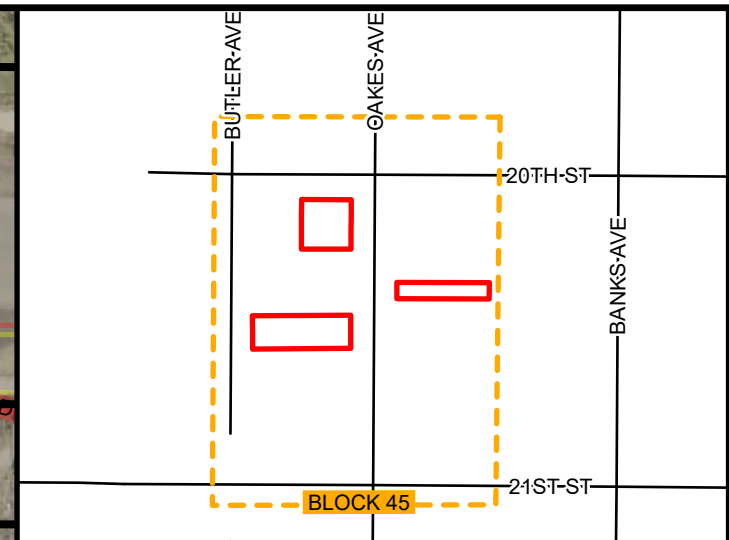
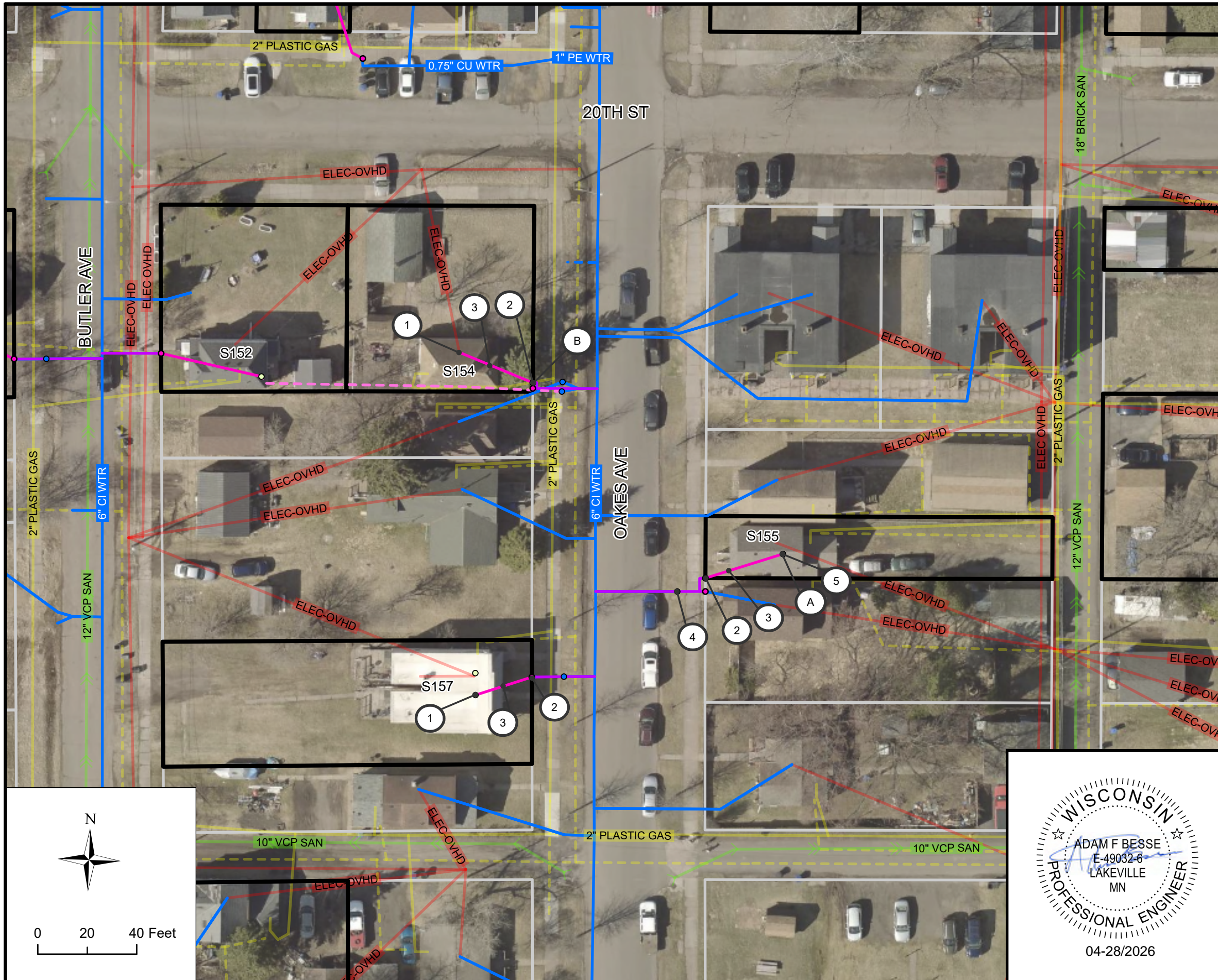
SITE ID	ADDRESS	ANTICIPATED REPLACEMENT	NOTES
111	2007 N 20TH ST	PRIVATE	

**KEYNOTES**

- ① CONNECT TO EXISTING INDOOR PLUMBING
- ② CONNECT PIPE TO CURB STOP, INCIDENTAL
- ③ 1" HDPE SDR 9 SERVICE PIPE (PRIVATE)
- ④ POT HOLE WATER SERVICE FOR MATERIAL IDENTIFICATION
- ⑤ CONNECT TO EXISTING INDOOR PLUMBING, CRAWL SPACE
- ⑥ PREPARE FINISHED BASEMENT FOR WATER SERVICE REPLACEMENT
- ⑦ INDOOR PLUMBING TO RELOCATE WATER METER
- ⑧ CONNECT TO EXISTING CURB STOP



	01	04/28/2026	UPDATES RESULTING FROM POST-SUBMISSION PROPERTY INSPECTIONS	AFB		CITY OF SUPERIOR PUBLIC WORKS DEPT. 1415 N 14TH ST, 2ND FL. SUPERIOR, WI 54880	LEAD SERVICE LINE REPLACEMENTS - MIDTOWN PHASE 1	BLOCK NO. 33 LOCATION: N 20TH ST BOUNDARY: BUTLER AVE & OAKES AVE	DRAWN BY: CAF REPLACEMENT PLAN SHEET
	REV. NO.	DATE	REVISION DESCRIPTION	APP.					CITY PROJECT NO. 26-09-PW



**BLOCK 45 LOCATION**

**BLOCK 45 INVENTORY**

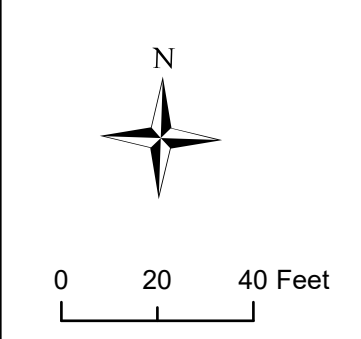

SITE ID	ADDRESS	ANTICIPATED REPLACEMENT	NOTES
154	2005 OAKES AVE	FULL	N-I, M
155	2012 OAKES AVE	FULL	
157	2015 OAKES AVE	FULL	

**KEYNOTES**

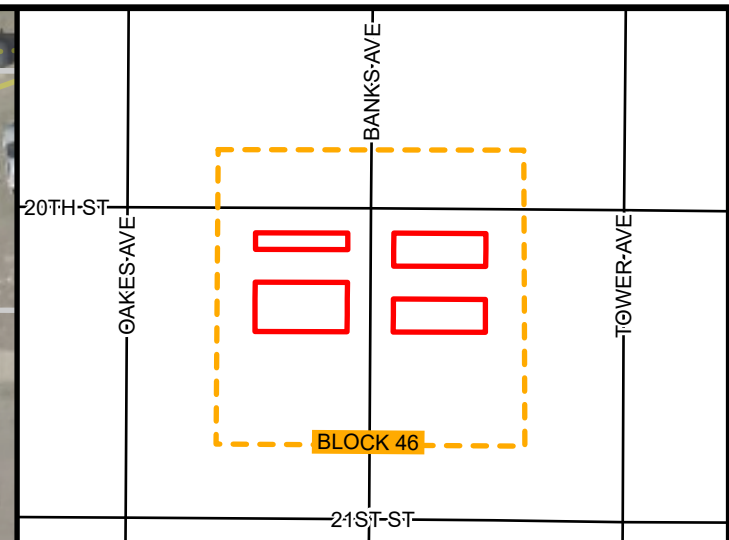
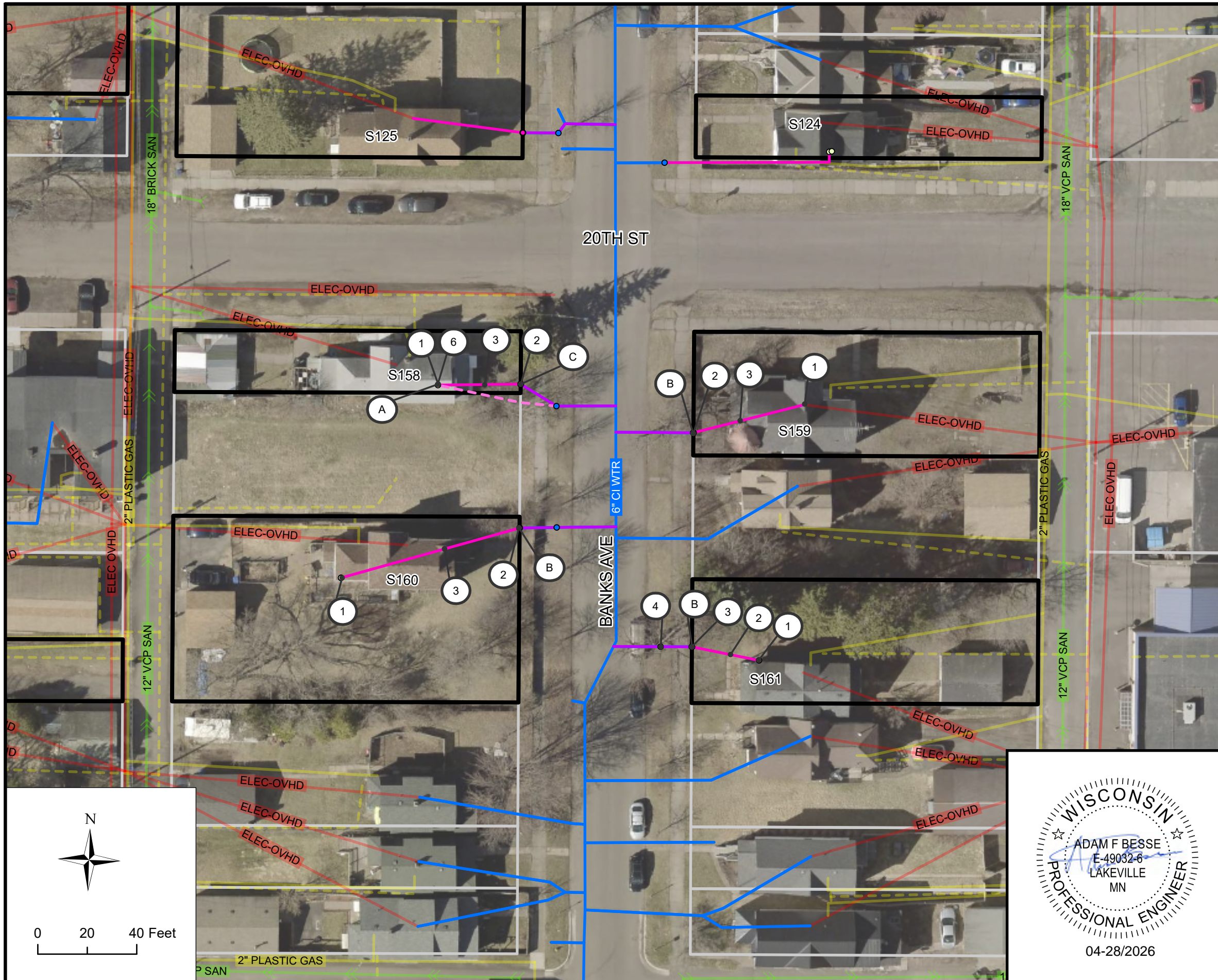
- ① CONNECT TO EXISTING INDOOR PLUMBING
- ② CONNECT PIPE TO CURB STOP, INCIDENTAL
- ③ 1" HDPE SDR 9 SERVICE PIPE (PRIVATE)
- ④ POT HOLE WATER SERVICE FOR MATERIAL IDENTIFICATION
- ⑤ CONNECT TO EXISTING INDOOR PLUMBING, CRAWL SPACE
- ⑥ PREPARE FINISHED BASEMENT FOR WATER SERVICE REPLACEMENT
- ⑦ INDOOR PLUMBING TO RELOCATE WATER METER
- ⑧ CONNECT TO EXISTING CURB STOP

**BLOCK SPECIFIC KEYNOTES**

- Ⓐ WATER METER IS LOCATED BENEATH THE KITCHEN SINK. METER IS ACCESSIBLE AND DOES NOT REQUIRE RELOCATION
- Ⓑ FIELD ADJUST CURB STOP TO AVOID TREE



	01	04/28/2026	UPDATES RESULTING FROM POST-SUBMISSION PROPERTY INSPECTIONS	AFB		CITY OF SUPERIOR PUBLIC WORKS DEPT. 1415 N 14TH ST, 2ND FL. SUPERIOR, WI 54880	LEAD SERVICE LINE REPLACEMENTS - MIDTOWN PHASE 1  CITY PROJECT NO. 26-09-PW	BLOCK NO. 45	DRAWN BY: CAF
	REV. NO.	DATE	REVISION DESCRIPTION	APP.				LOCATION: OAKES AVE	REPLACEMENT PLAN SHEET
								BOUNDARY: N 20TH ST & N 21ST ST	SHEET NO. B45



**BLOCK 46 LOCATION**

**BLOCK 46 INVENTORY**

SITE ID	ADDRESS	ANTICIPATED REPLACEMENT	NOTES
158	2001 BANKS AVE	FULL	
159	2002 BANKS AVE	FULL	N-I, M
160	2007 BANKS AVE	FULL	
161	2012 BANKS AVE	FULL	

**KEYNOTES**

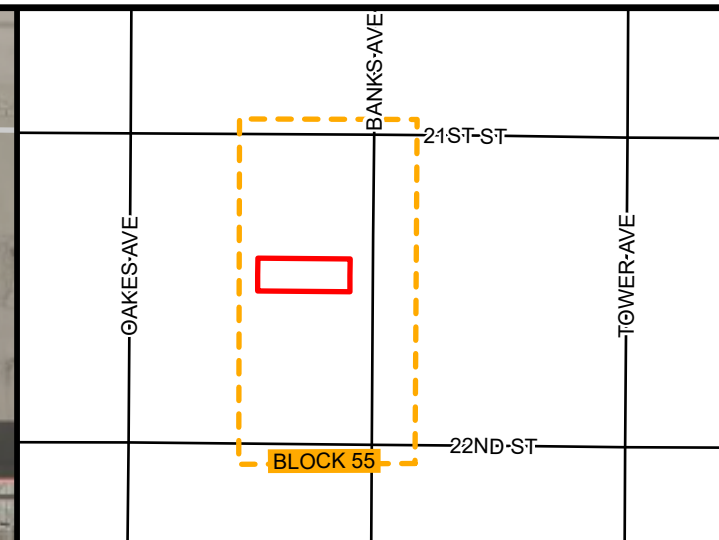
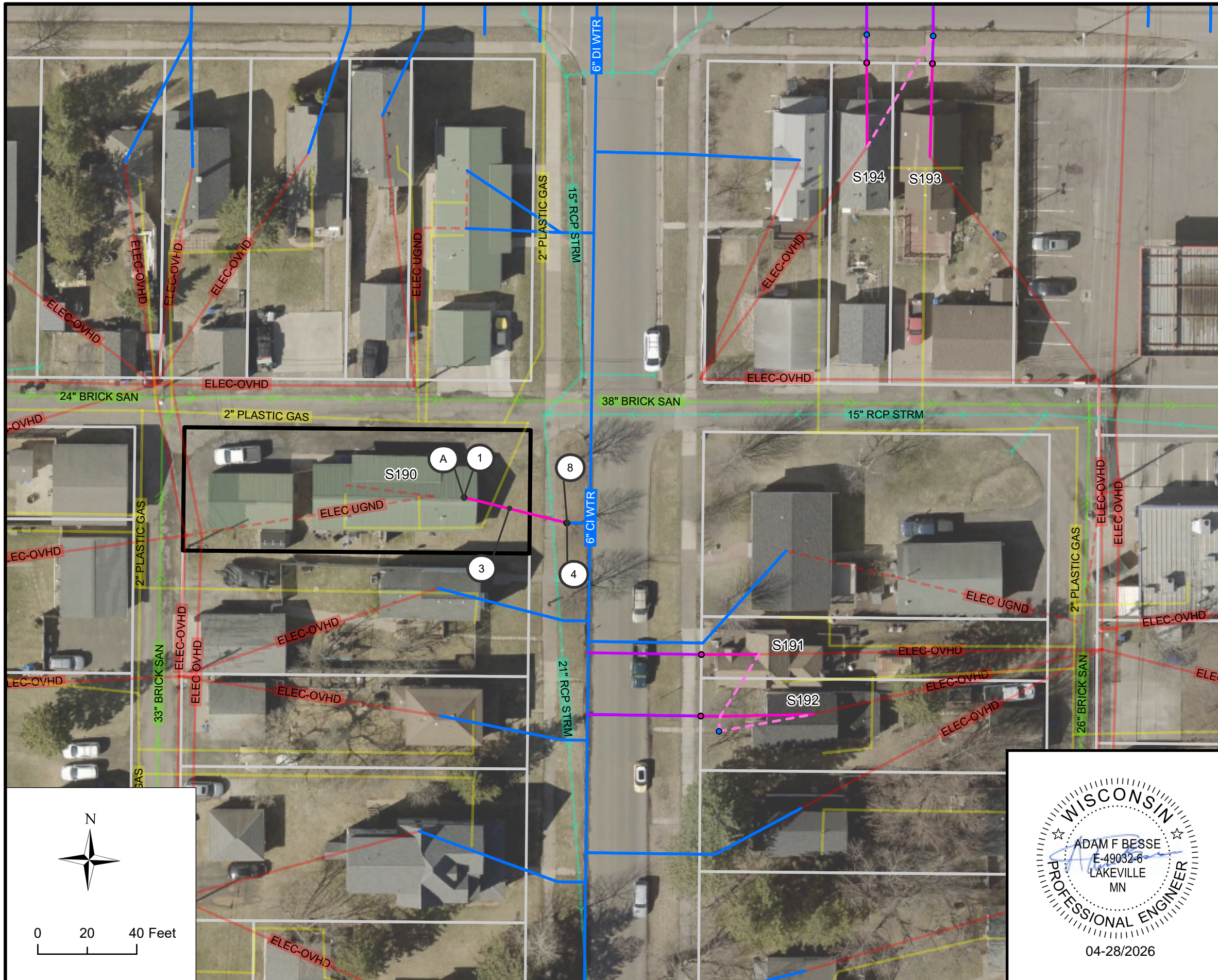
- ① CONNECT TO EXISTING INDOOR PLUMBING
- ② CONNECT PIPE TO CURB STOP, INCIDENTAL
- ③ 1" HDPE SDR 9 SERVICE PIPE (PRIVATE)
- ④ POT HOLE WATER SERVICE FOR MATERIAL IDENTIFICATION
- ⑤ CONNECT TO EXISTING INDOOR PLUMBING, CRAWL SPACE
- ⑥ PREPARE FINISHED BASEMENT FOR WATER SERVICE REPLACEMENT
- ⑦ INDOOR PLUMBING TO RELOCATE WATER METER
- ⑧ CONNECT TO EXISTING CURB STOP

**BLOCK SPECIFIC KEYNOTES**

- (A) WATER METER IS LOCATED IN A WALL-MOUNTED ACCESS OPENING. WORK AROUND THIS OPENING TO BE PAID FOR UNDER PREPARE FINISHED BASEMENT FOR WATER SERVICE REPLACEMENT. WATER METER DOES NOT NEED TO BE RELOCATED
- (B) FIELD ADJUST CURB STOP TO AVOID FENCE
- (C) MAINTAIN ADA-COMPLIANT ACCESS TO THE HOMEOWNERS FRONT ENTRANCE FOR THE DURATION OF CONSTRUCTION, INCIDENTAL



	01	04/28/2026	UPDATES RESULTING FROM POST-SUBMISSION PROPERTY INSPECTIONS	AFB		CITY OF SUPERIOR PUBLIC WORKS DEPT. 1415 N 14TH ST, 2ND FL. SUPERIOR, WI 54880	LEAD SERVICE LINE REPLACEMENTS - MIDTOWN PHASE 1	BLOCK NO. 46 LOCATION: BANKS AVE BOUNDARY: N 20TH ST & N 21ST ST	DRAWN BY: CAF REPLACEMENT PLAN SHEET
	REV. NO.	DATE	REVISION DESCRIPTION	APP.					CITY PROJECT NO. 26-09-PW



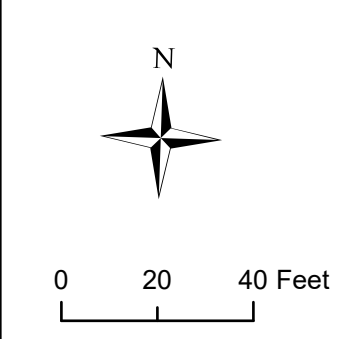

**BLOCK 55 LOCATION**

**BLOCK 55 INVENTORY**

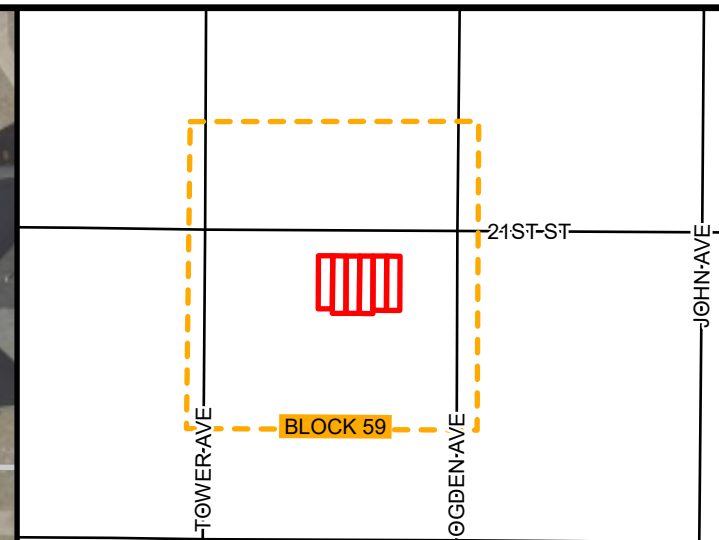
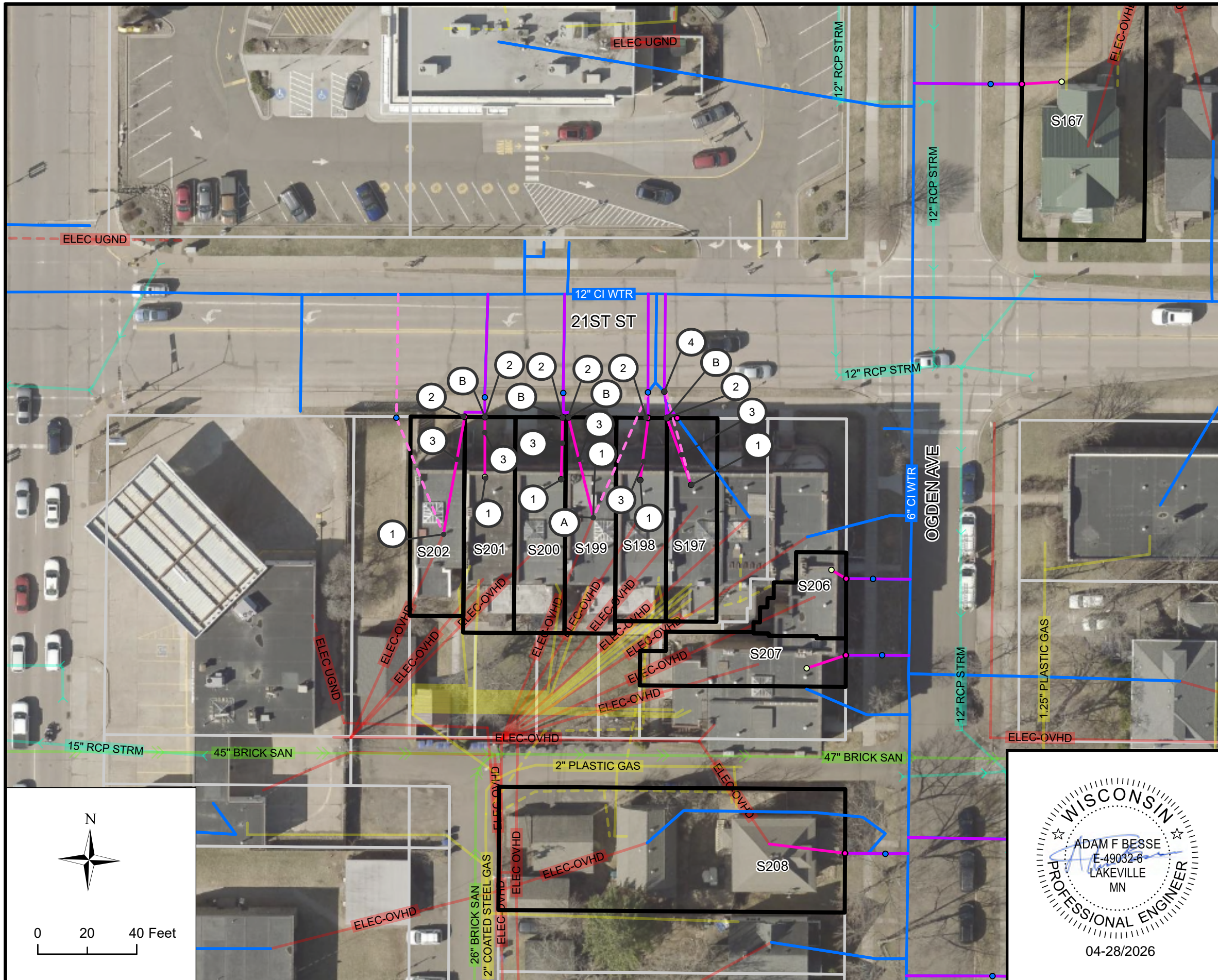
SITE ID	ADDRESS	ANTICIPATED REPLACEMENT	NOTES
190	2113 BANKS AVE	PRIVATE	

- KEYNOTES**
- ① CONNECT TO EXISTING INDOOR PLUMBING
  - ② CONNECT PIPE TO CURB STOP, INCIDENTAL
  - ③ 1" HDPE SDR 9 SERVICE PIPE (PRIVATE)
  - ④ POTHOLE WATER SERVICE FOR MATERIAL IDENTIFICATION
  - ⑤ CONNECT TO EXISTING INDOOR PLUMBING, CRAWL SPACE
  - ⑥ PREPARE FINISHED BASEMENT FOR WATER SERVICE REPLACEMENT
  - ⑦ INDOOR PLUMBING TO RELOCATE WATER METER
  - ⑧ CONNECT TO EXISTING CURB STOP

- BLOCK SPECIFIC KEYNOTES**
- Ⓐ THE WATER METER IS ADJACENT TO THE WATER HEATER AND BOILER WITHIN THE LAUNDRY ROOM. THE METER IS ACCESSIBLE AND DOES NOT REQUIRE RELOCATION



	01	04/28/2026	UPDATES RESULTING FROM POST-SUBMISSION PROPERTY INSPECTIONS	AFB		CITY OF SUPERIOR PUBLIC WORKS DEPT. 1415 N 14TH ST, 2ND FL. SUPERIOR, WI 54880	LEAD SERVICE LINE REPLACEMENTS - MIDTOWN PHASE 1  CITY PROJECT NO. 26-09-PW	BLOCK NO. 55	DRAWN BY: CAF
	REV. NO.	DATE	REVISION DESCRIPTION	APP.				LOCATION: BANKS AVE	REPLACEMENT PLAN SHEET
								BOUNDARY: N 21ST ST & N 22ND ST	SHEET NO. B55



**BLOCK 59 LOCATION**

**BLOCK 59 INVENTORY**


SITE ID	ADDRESS	ANTICIPATED REPLACEMENT	NOTES
197	1704 N 21ST ST	FULL	M
198	1706 N 21ST ST	FULL	
199	1708 N 21ST ST	FULL	M
200	1710 N 21ST ST	FULL	M
201	1712 N 21ST ST	FULL	
202	1714 N 21ST ST	FULL	

**KEYNOTES**

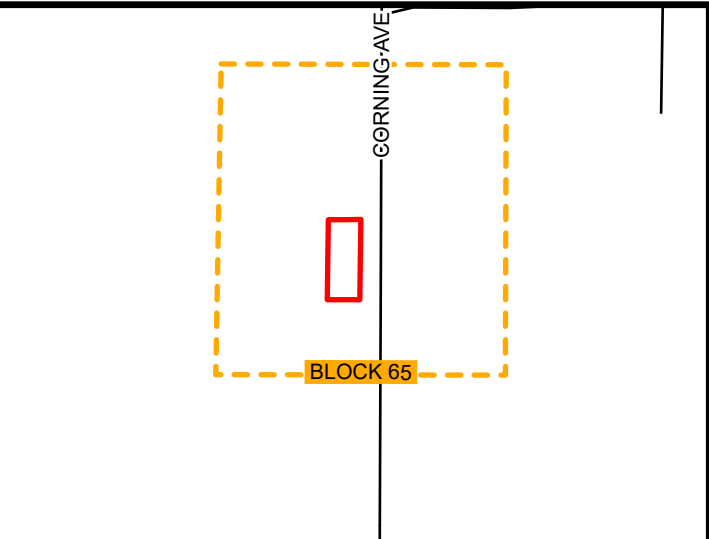
- ① CONNECT TO EXISTING INDOOR PLUMBING
- ② CONNECT PIPE TO CURB STOP, INCIDENTAL
- ③ 1" HDPE SDR 9 SERVICE PIPE (PRIVATE)
- ④ POT HOLE WATER SERVICE FOR MATERIAL IDENTIFICATION
- ⑤ CONNECT TO EXISTING INDOOR PLUMBING, CRAWL SPACE
- ⑥ PREPARE FINISHED BASEMENT FOR WATER SERVICE REPLACEMENT
- ⑦ INDOOR PLUMBING TO RELOCATE WATER METER
- ⑧ CONNECT TO EXISTING CURB STOP

**BLOCK SPECIFIC KEYNOTES**

- (A) WATER METER IS LOCATED BENEATH STORAGE SHELVES. COORDINATE WITH OWNER PRIOR TO CONSTRUCTION ACTIVITIES TO ALLOW TIME FOR SHELVES TO BE DISASSEMBLED. THE METER IS ACCESSIBLE AND DOES NOT REQUIRE RELOCATION
- (B) FIELD ADJUST CURB STOP TO LIMIT DISTURBANCE OF LANDSCAPE SHRUBS



	01	04/28/2026	UPDATES RESULTING FROM POST-SUBMISSION PROPERTY INSPECTIONS	AFB		CITY OF SUPERIOR PUBLIC WORKS DEPT. 1415 N 14TH ST, 2ND FL. SUPERIOR, WI 54880	LEAD SERVICE LINE REPLACEMENTS - MIDTOWN PHASE 1  CITY PROJECT NO. 26-09-PW	BLOCK NO. 59	DRAWN BY: CAF
	REV. NO.	DATE	REVISION DESCRIPTION	APP.				LOCATION: N 21ST ST	REPLACEMENT PLAN SHEET
								BOUNDARY: TOWER AVE & OGDEN AVE	SHEET NO. B59



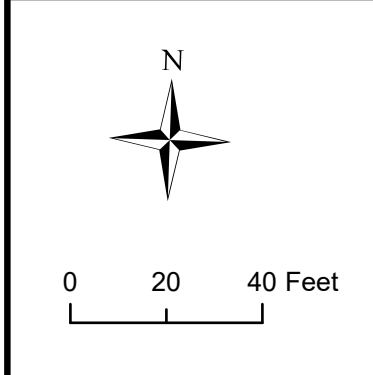
**BLOCK 65 LOCATION**

**BLOCK 65 INVENTORY**

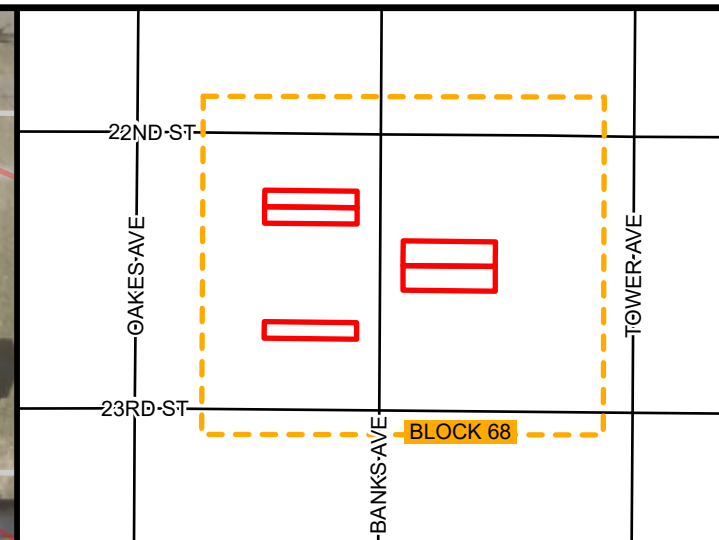
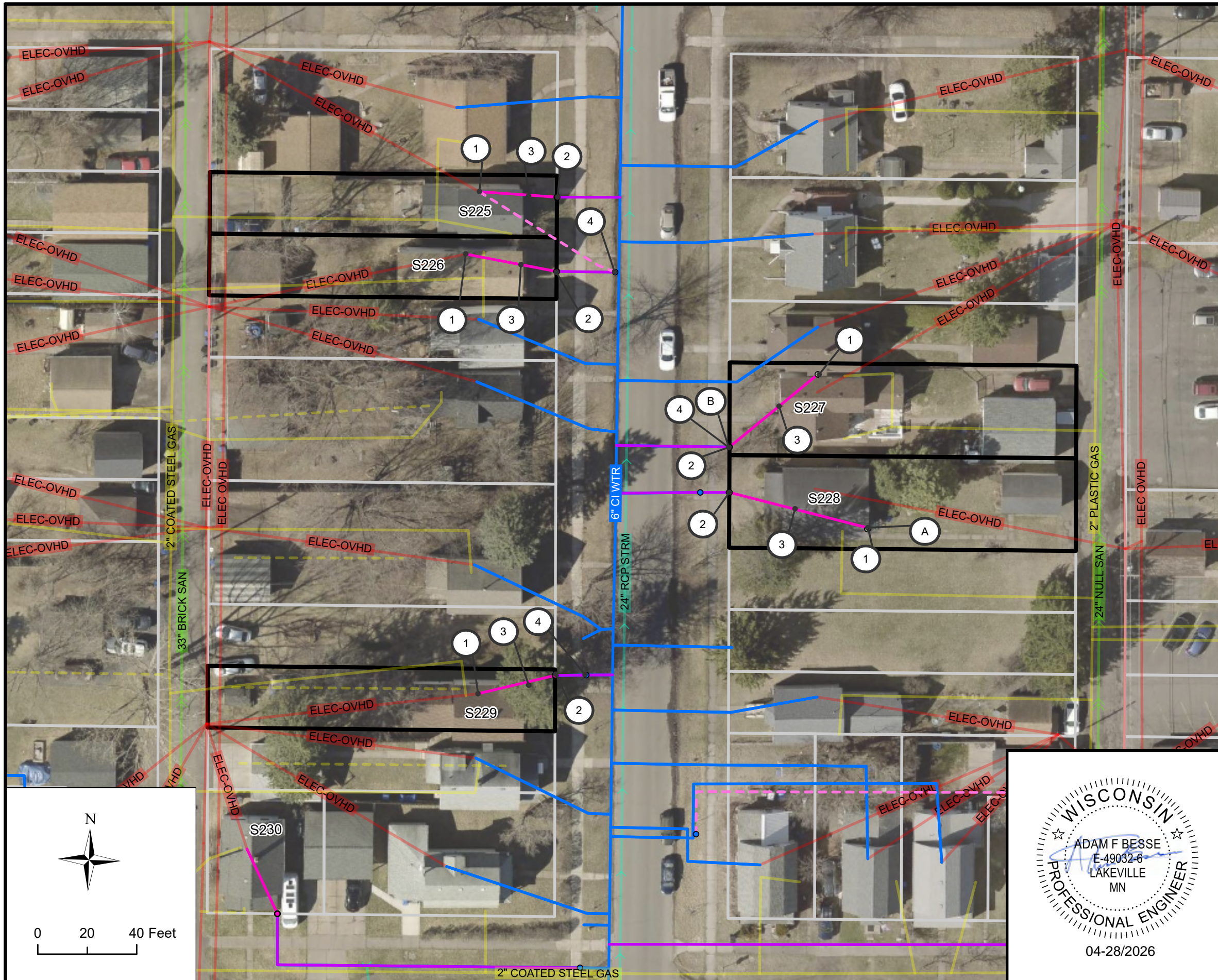
SITE ID	ADDRESS	ANTICIPATED REPLACEMENT	NOTES
219	2301 WELLINGTON ST	FULL	

**KEYNOTES**

- ① CONNECT TO EXISTING INDOOR PLUMBING
- ② CONNECT PIPE TO CURB STOP, INCIDENTAL
- ③ 1" HDPE SDR 9 SERVICE PIPE (PRIVATE)
- ④ POT HOLE WATER SERVICE FOR MATERIAL IDENTIFICATION
- ⑤ CONNECT TO EXISTING INDOOR PLUMBING, CRAWL SPACE
- ⑥ PREPARE FINISHED BASEMENT FOR WATER SERVICE REPLACEMENT
- ⑦ INDOOR PLUMBING TO RELOCATE WATER METER
- ⑧ CONNECT TO EXISTING CURB STOP



	01	04/28/2026	UPDATES RESULTING FROM POST-SUBMISSION PROPERTY INSPECTIONS	AFB		CITY OF SUPERIOR PUBLIC WORKS DEPT. 1415 N 14TH ST, 2ND FL. SUPERIOR, WI 54880	LEAD SERVICE LINE REPLACEMENTS - MIDTOWN PHASE 1	BLOCK NO. 65 LOCATION: CORNING AVE BOUNDARY: N 23RD ST & BURLINGTON	DRAWN BY: CAF REPLACEMENT PLAN SHEET
	REV. NO.	DATE	REVISION DESCRPTION	APP.					CITY PROJECT NO. 26-09-PW



**BLOCK 68 LOCATION**

**BLOCK 68 INVENTORY**

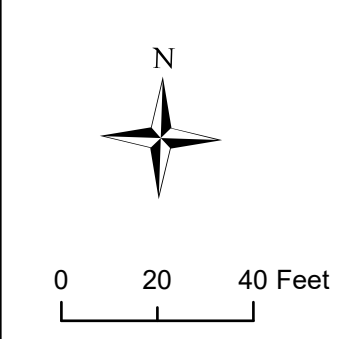

SITE ID	ADDRESS	ANTICIPATED REPLACEMENT	NOTES
225	2205 BANKS AVE	FULL	
226	2207 BANKS AVE	FULL	N-I
227	2212 BANKS AVE	FULL	
228	2216 BANKS AVE	FULL	
229	2221 BANKS AVE	FULL	

**KEYNOTES**

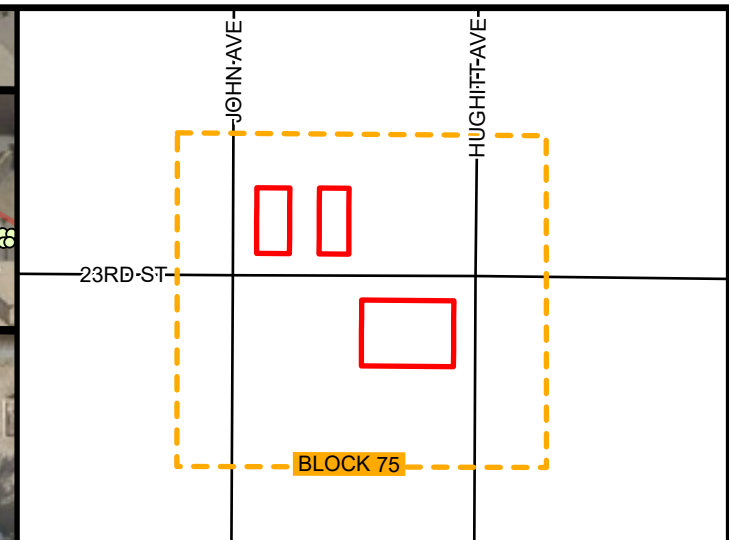
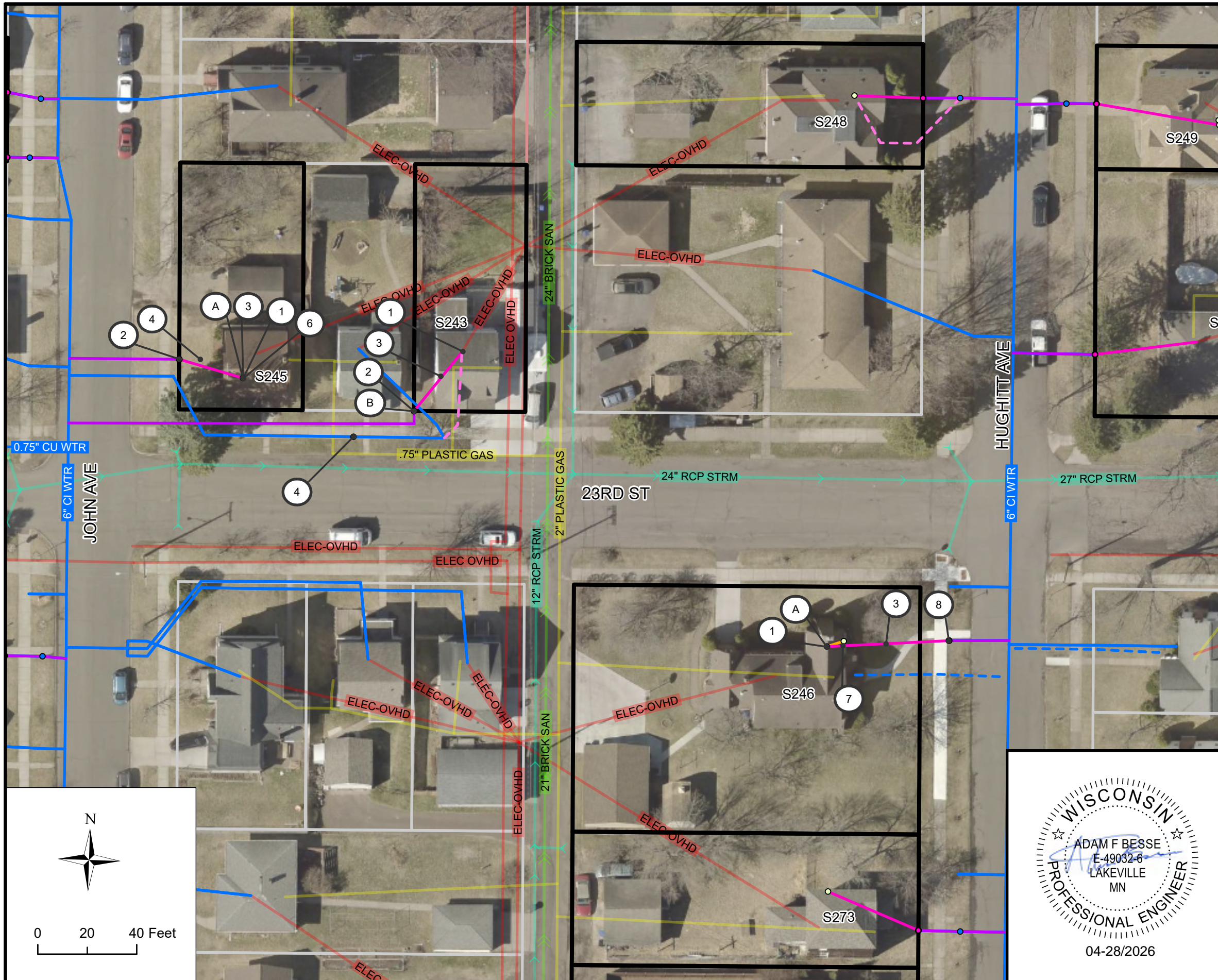
- ① CONNECT TO EXISTING INDOOR PLUMBING
- ② CONNECT PIPE TO CURB STOP, INCIDENTAL
- ③ 1" HDPE SDR 9 SERVICE PIPE (PRIVATE)
- ④ POTHOLE WATER SERVICE FOR MATERIAL IDENTIFICATION
- ⑤ CONNECT TO EXISTING INDOOR PLUMBING, CRAWL SPACE
- ⑥ PREPARE FINISHED BASEMENT FOR WATER SERVICE REPLACEMENT
- ⑦ INDOOR PLUMBING TO RELOCATE WATER METER
- ⑧ CONNECT TO EXISTING CURB STOP

**BLOCK SPECIFIC KEYNOTES**

- (A) WATER METER IS LOCATED BEHIND BASEMENT WALL PANEL. METER IS ACCESSIBLE AND DOES NOT REQUIRE RELOCATION. WORK PERFORMED ON THE WALL PANEL TO BE PAID FOR UNDER PREPARE FINISHED BASEMENT FOR WATER SERVICE REPLACEMENT
- (B) FIELD ADJUST CURB STOP TO AVOID TREE



	01	04/28/2026	UPDATES RESULTING FROM POST-SUBMISSION PROPERTY INSPECTIONS	AFB		CITY OF SUPERIOR PUBLIC WORKS DEPT. 1415 N 14TH ST, 2ND FL. SUPERIOR, WI 54880	LEAD SERVICE LINE REPLACEMENTS - MIDTOWN PHASE 1  CITY PROJECT NO. 26-09-PW	BLOCK NO. 68	DRAWN BY: CAF
	REV. NO.	DATE	REVISION DESCRIPTION	APP.				LOCATION: BANKS AVE	REPLACEMENT PLAN SHEET
								BOUNDARY: N 22ND ST & N 23RD ST	SHEET NO. B68



**BLOCK 75 LOCATION**

**BLOCK 75 INVENTORY**

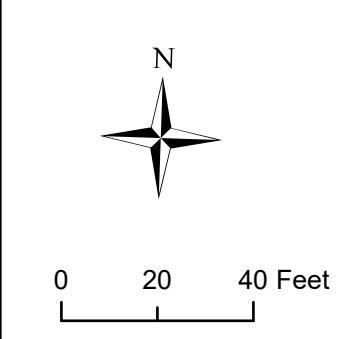

SITE ID	ADDRESS	ANTICIPATED REPLACEMENT	NOTES
243	1515 N 23RD ST	FULL	
245	1525 N 23RD ST	FULL	
246	2301 HUGHITT AVE	PRIVATE	M

**KEYNOTES**

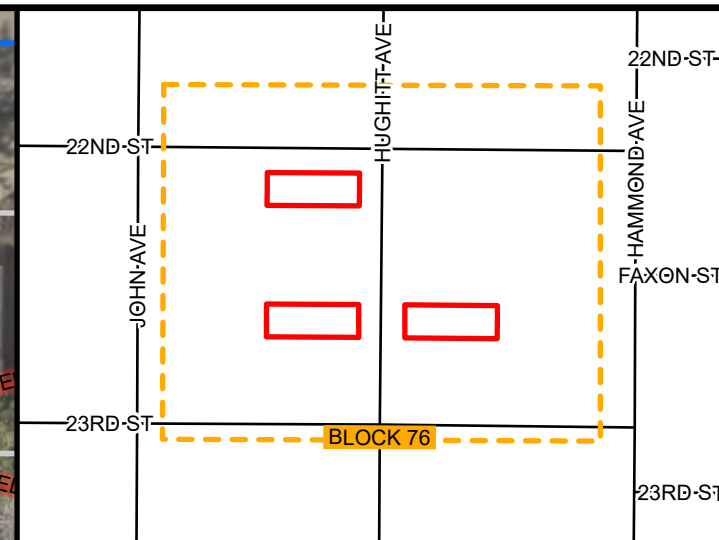
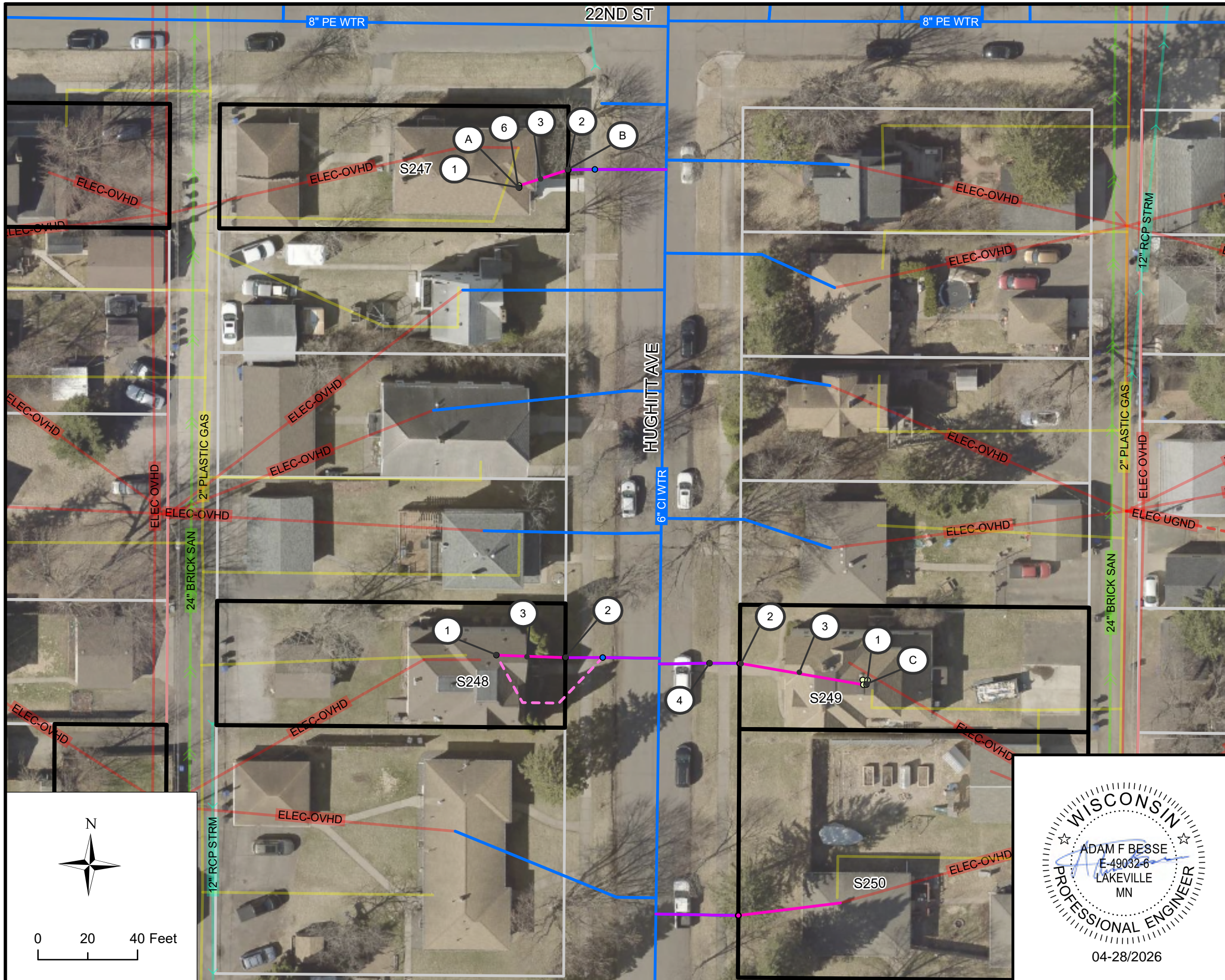
- ① CONNECT TO EXISTING INDOOR PLUMBING
- ② CONNECT PIPE TO CURB STOP, INCIDENTAL
- ③ 1" HDPE SDR 9 SERVICE PIPE (PRIVATE)
- ④ POT HOLE WATER SERVICE FOR MATERIAL IDENTIFICATION
- ⑤ CONNECT TO EXISTING INDOOR PLUMBING, CRAWL SPACE
- ⑥ PREPARE FINISHED BASEMENT FOR WATER SERVICE REPLACEMENT
- ⑦ INDOOR PLUMBING TO RELOCATE WATER METER
- ⑧ CONNECT TO EXISTING CURB STOP

**BLOCK SPECIFIC KEYNOTES**

- (A) WATER METER IS LOCATED BEHIND NEWLY FINISHED WALL. METER IS INACCESSIBLE AND IS TO BE RELOCATED TO THE UTILITY ROOM. WORK TO BE PAID FOR UNDER INDOOR PLUMBING TO RELOCATE WATER METER
- (B) FIELD ADJUST CURB STOP TO AVOID BUILDING AND FOUNDATION IMPACTS



	01	04/28/2026	UPDATES RESULTING FROM POST-SUBMISSION PROPERTY INSPECTIONS	AFB		CITY OF SUPERIOR PUBLIC WORKS DEPT. 1415 N 14TH ST, 2ND FL. SUPERIOR, WI 54880	LEAD SERVICE LINE REPLACEMENTS - MIDTOWN PHASE 1  CITY PROJECT NO. 26-09-PW	BLOCK NO. 75	DRAWN BY: CAF
	REV. NO.	DATE	REVISION DESCRIPTION	APP.				LOCATION: N 23RD ST	REPLACEMENT PLAN SHEET
								BOUNDARY: JOHN AVE & HUGHITT AVE	SHEET NO. B75



**BLOCK 76 LOCATION**

**BLOCK 76 INVENTORY**

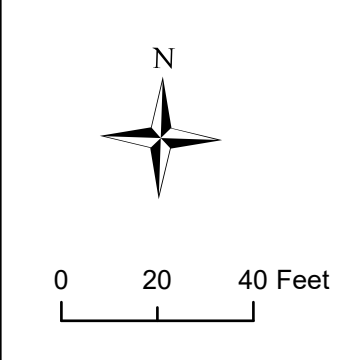

SITE ID	ADDRESS	ANTICIPATED REPLACEMENT	NOTES
247	2201 HUGHITT AVE	FULL	
248	2217 HUGHITT AVE	FULL	N-I, M
249	2218 HUGHITT AVE	FULL	

**KEYNOTES**

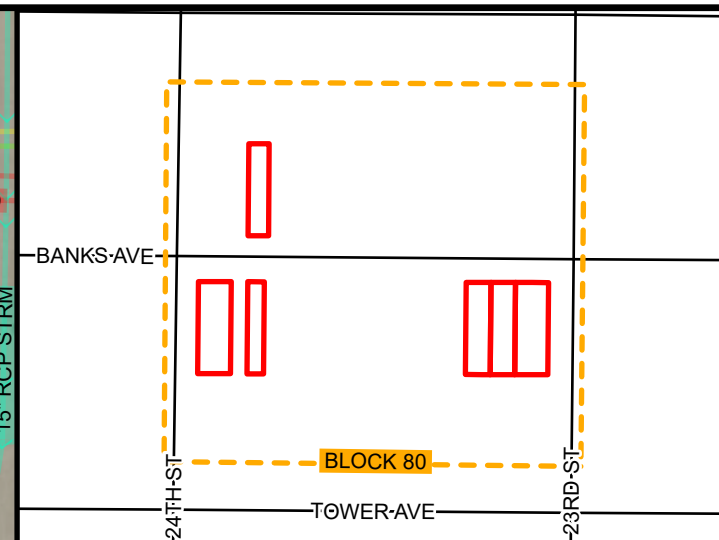
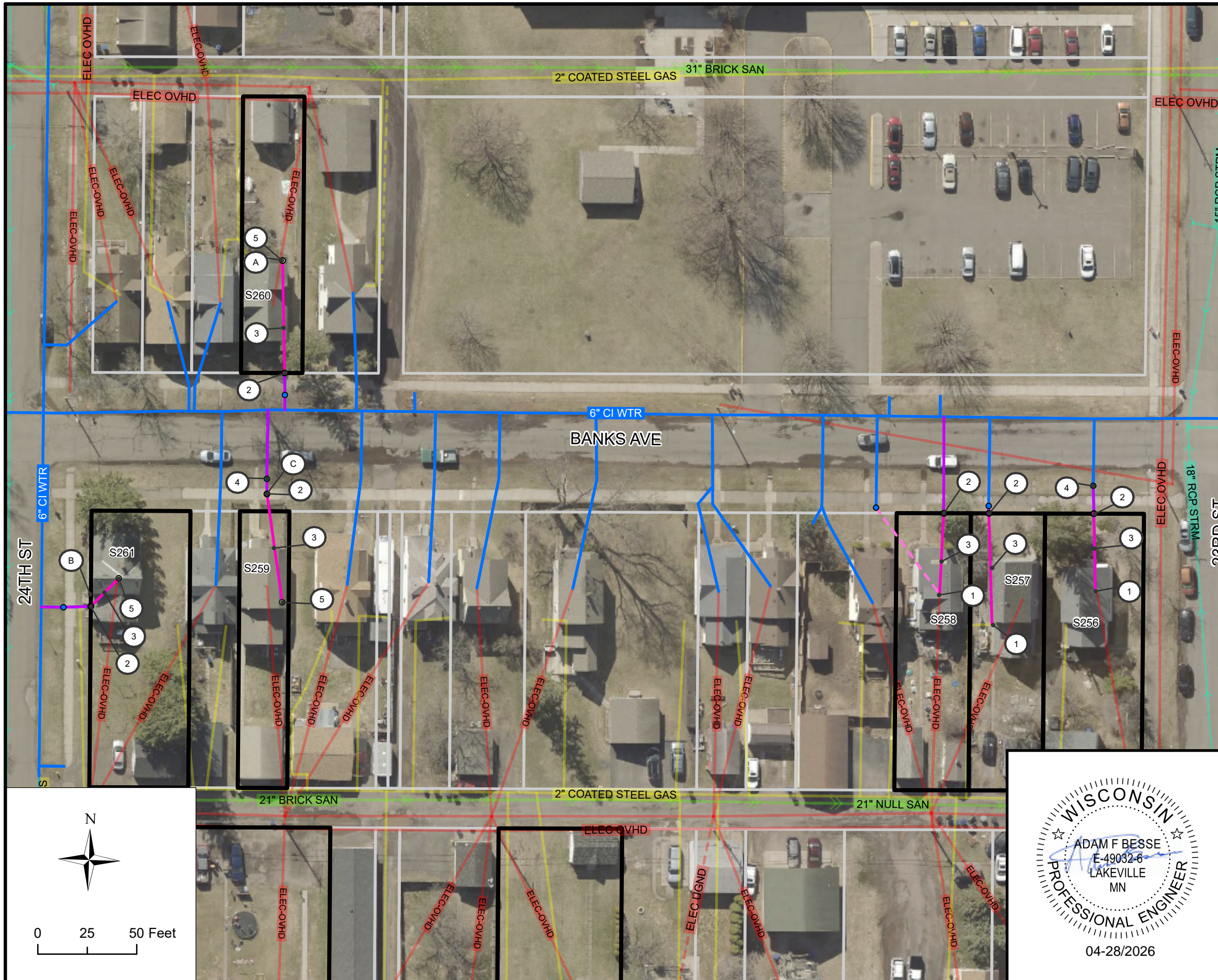
- ① CONNECT TO EXISTING INDOOR PLUMBING
- ② CONNECT PIPE TO CURB STOP, INCIDENTAL
- ③ 1" HDPE SDR 9 SERVICE PIPE (PRIVATE)
- ④ POTHOLE WATER SERVICE FOR MATERIAL IDENTIFICATION
- ⑤ CONNECT TO EXISTING INDOOR PLUMBING, CRAWL SPACE
- ⑥ PREPARE FINISHED BASEMENT FOR WATER SERVICE REPLACEMENT
- ⑦ INDOOR PLUMBING TO RELOCATE WATER METER
- ⑧ CONNECT TO EXISTING CURB STOP

**BLOCK SPECIFIC KEYNOTES**

- Ⓐ WATER SERVICE ENTERS THROUGH THE FLOOR AND SPLITS INTO 2 METERS. METERS ARE LOCATED BEHIND A FALSE WALL IN THE BASEMENT. WORK PERFORMED ON THE WALL IS TO BE PAID FOR UNDER PREPARE FINISHED BASEMENT FOR WATER SERVICE REPLACEMENT
- Ⓑ FIELD ADJUST CURB STOP TO AVOID TREE
- Ⓒ WATER SERVICE ENTERS THROUGH THE FLOOR AND RUNS ALONG THE CEILING. THE SERVICE SPLITS INTO 4 METERS



	01	04/28/2026	UPDATES RESULTING FROM POST-SUBMISSION PROPERTY INSPECTIONS	AFB		CITY OF SUPERIOR PUBLIC WORKS DEPT. 1415 N 14TH ST, 2ND FL. SUPERIOR, WI 54880	LEAD SERVICE LINE REPLACEMENTS - MIDTOWN PHASE 1	BLOCK NO. 76 LOCATION: HUGHITT AVE BOUNDARY: N 22ND ST & N 23RD ST	DRAWN BY: CAF REPLACEMENT PLAN SHEET
	REV. NO.	DATE	REVISION DESCRIPTION	APP.					CITY PROJECT NO. 26-09-PW



**BLOCK 80 LOCATION**

**BLOCK 80 INVENTORY**

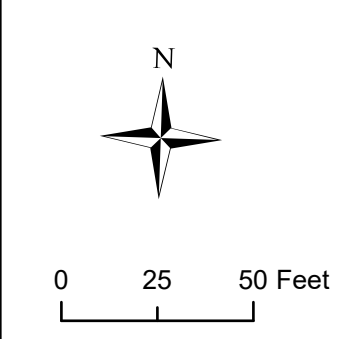
SITE ID	ADDRESS	ANTICIPATED REPLACEMENT	NOTES
256	2302 BANKS AVE	FULL	
257	2306 BANKS AVE	FULL	
258	2310 BANKS AVE	FULL	N-I
259	2334 BANKS AVE	FULL	
260	2335 BANKS AVE	FULL	M
261	2340 BANKS AVE	FULL	

**KEYNOTES**

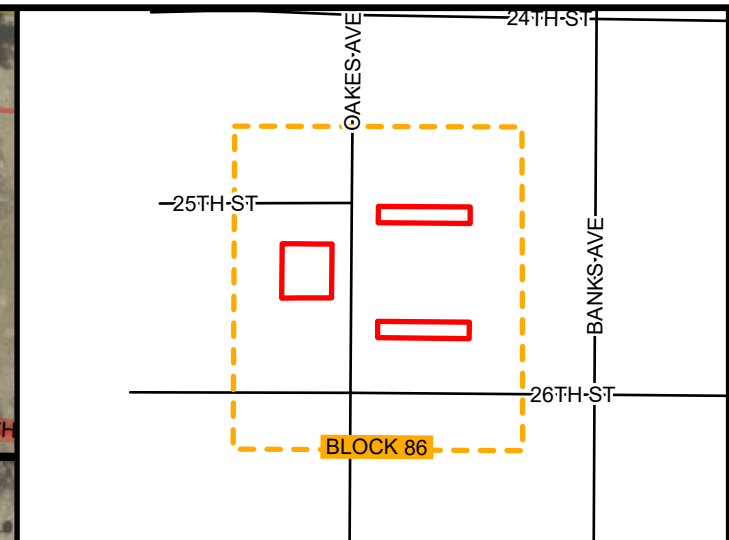
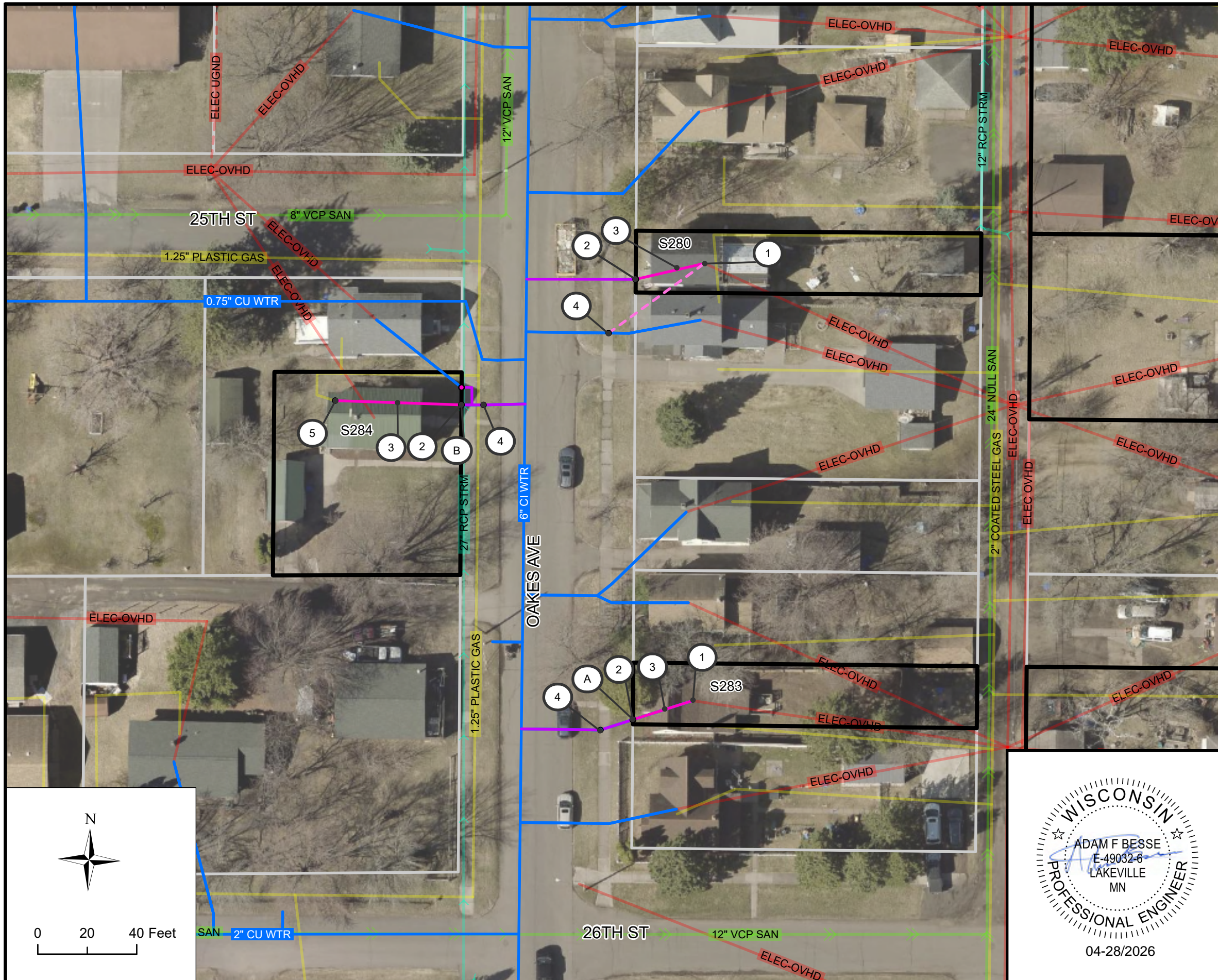
- ① CONNECT TO EXISTING INDOOR PLUMBING
- ② CONNECT PIPE TO CURB STOP, INCIDENTAL
- ③ 1" HDPE SDR 9 SERVICE PIPE (PRIVATE)
- ④ POTHOLE WATER SERVICE FOR MATERIAL IDENTIFICATION
- ⑤ CONNECT TO EXISTING INDOOR PLUMBING, CRAWL SPACE
- ⑥ PREPARE FINISHED BASEMENT FOR WATER SERVICE REPLACEMENT
- ⑦ INDOOR PLUMBING TO RELOCATE WATER METER
- ⑧ CONNECT TO EXISTING CURB STOP

**BLOCK SPECIFIC KEYNOTES**

- (A) WATER METER IS LOCATED IN THE LAUNDRY ROOM BEHIND THE DRYER. METER IS ACCESSIBLE AND DOES NOT REQUIRE RELOCATION. WORK PERFORMED ON THE TILE FLOORING TO BE PAID FOR UNDER PREPARE FINISHED BASEMENT FOR WATER SERVICE REPLACEMENT
- (B) WATER SERVICE HAS A HISTORY OF FREEZING. THE SERVICE ENTERS THROUGH THE CRAWLSPACE FLOOR, AND THE METER IS LOCATED BENEATH THE KITCHEN SINK. MAINTAIN REQUIRED FROST DEPTH DURING REPLACEMENT TO PREVENT FUTURE FREEZING
- (C) ADJUST CURB STOP TO AVOID FENCE



	01	04/28/2026	UPDATES RESULTING FROM POST-SUBMISSION PROPERTY INSPECTIONS	AFB		CITY OF SUPERIOR PUBLIC WORKS DEPT. 1415 N 14TH ST, 2ND FL. SUPERIOR, WI 54880	LEAD SERVICE LINE REPLACEMENTS - MIDTOWN PHASE 1	BLOCK NO. 80 LOCATION: BANKS AVE BOUNDARY: N 23RD ST & N 24TH ST	DRAWN BY: CAF REPLACEMENT PLAN SHEET
	REV. NO.	DATE	REVISION DESCRIPTION	APP.					CITY PROJECT NO. 26-09-PW



**BLOCK 86 LOCATION**

**BLOCK 86 INVENTORY**

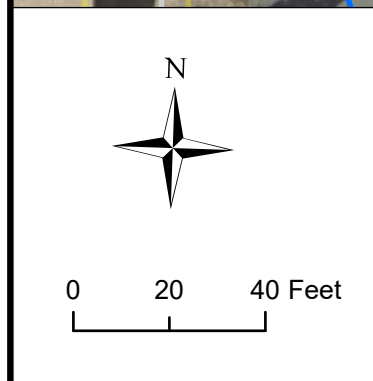

SITE ID	ADDRESS	ANTICIPATED REPLACEMENT	NOTES
280	2422 OAKES AVE	FULL	
283	2436 OAKES AVE	FULL	
284	2503 OAKES AVE	FULL	

**KEYNOTES**

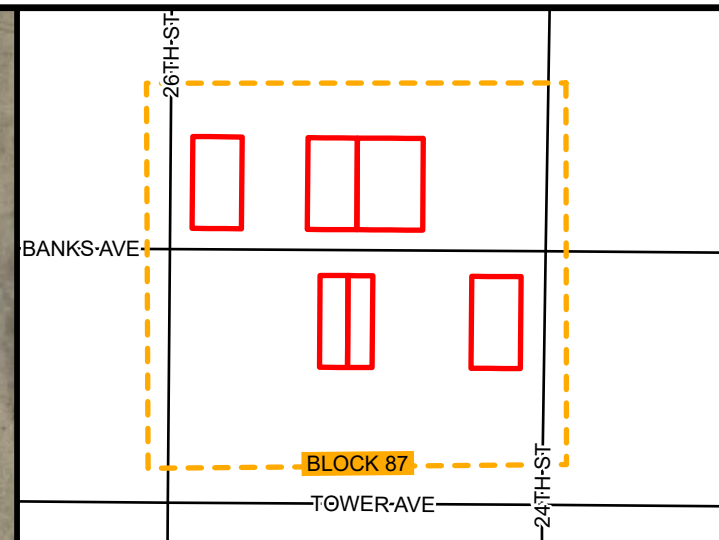
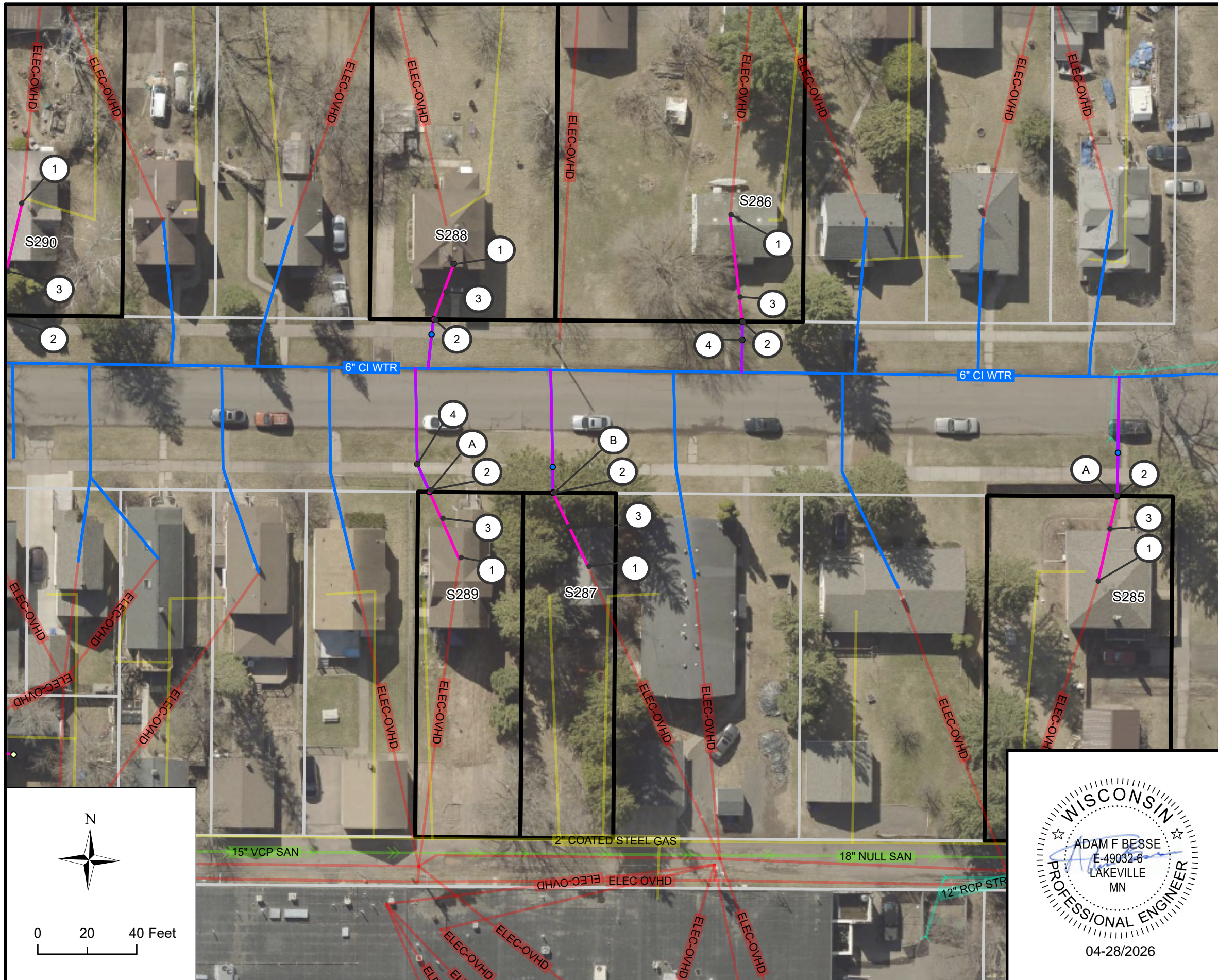
- ① CONNECT TO EXISTING INDOOR PLUMBING
- ② CONNECT PIPE TO CURB STOP, INCIDENTAL
- ③ 1" HDPE SDR 9 SERVICE PIPE (PRIVATE)
- ④ POT HOLE WATER SERVICE FOR MATERIAL IDENTIFICATION
- ⑤ CONNECT TO EXISTING INDOOR PLUMBING, CRAWL SPACE
- ⑥ PREPARE FINISHED BASEMENT FOR WATER SERVICE REPLACEMENT
- ⑦ INDOOR PLUMBING TO RELOCATE WATER METER
- ⑧ CONNECT TO EXISTING CURB STOP

**BLOCK SPECIFIC KEYNOTES**

- Ⓐ FIELD ADJUST CURB STOP TO AVOID FENCE
- Ⓑ EXERCISE CAUTION DURING CONSTRUCTION ACTIVITIES. PROTECT EXISTING STORM SEWER MAIN IN CLOSE PROXIMITY



	01	04/28/2026	UPDATES RESULTING FROM POST-SUBMISSION PROPERTY INSPECTIONS	AFB		CITY OF SUPERIOR PUBLIC WORKS DEPT. 1415 N 14TH ST, 2ND FL. SUPERIOR, WI 54880	LEAD SERVICE LINE REPLACEMENTS - MIDTOWN PHASE 1	BLOCK NO. 86 LOCATION: OAKES AVE BOUNDARY: N 24TH ST & N 26TH ST	DRAWN BY: CAF REPLACEMENT PLAN SHEET
	REV. NO.	DATE	REVISION DESCRIPTION	APP.					CITY PROJECT NO. 26-09-PW



**BLOCK 87 LOCATION**

**BLOCK 87 INVENTORY**

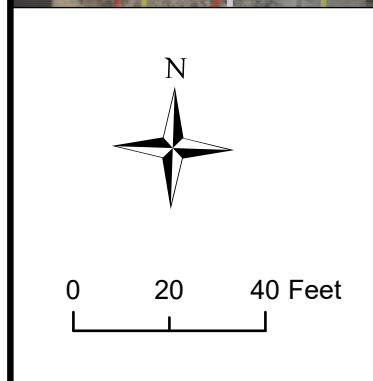

SITE ID	ADDRESS	ANTICIPATED REPLACEMENT	NOTES
285	2402 BANKS AVE	FULL	N-I
286	2415 BANKS AVE	FULL	
287	2420 BANKS AVE	FULL	N-I
288	2423 BANKS AVE	FULL	
289	2424 BANKS AVE	FULL	
290	2437 BANKS AVE	FULL	N-I

**KEYNOTES**

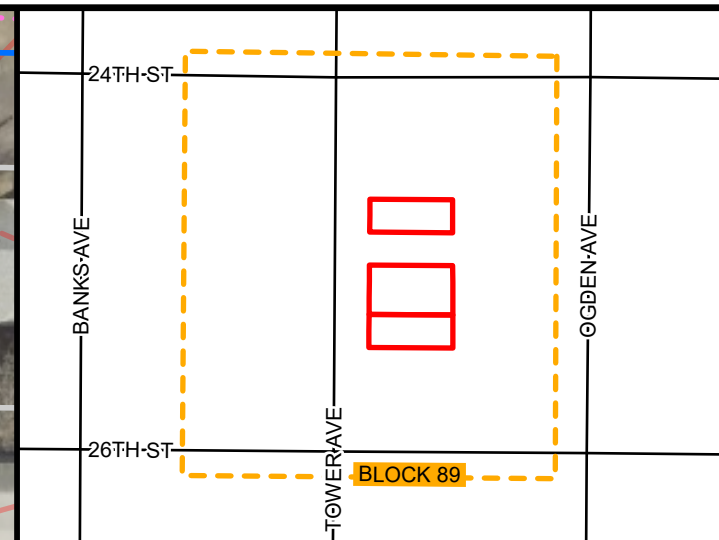
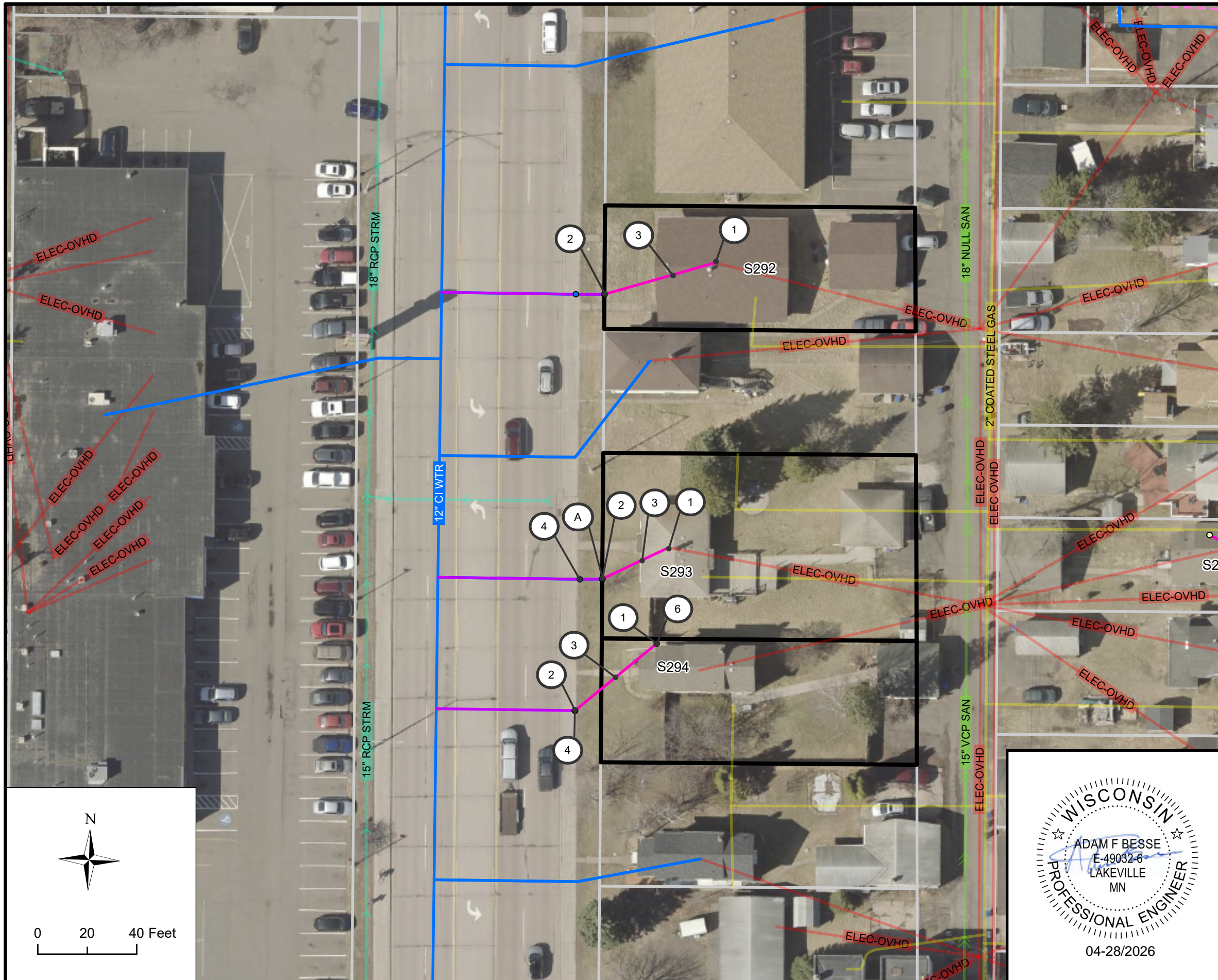
- ① CONNECT TO EXISTING INDOOR PLUMBING
- ② CONNECT PIPE TO CURB STOP, INCIDENTAL
- ③ 1" HDPE SDR 9 SERVICE PIPE (PRIVATE)
- ④ POTHOLE WATER SERVICE FOR MATERIAL IDENTIFICATION
- ⑤ CONNECT TO EXISTING INDOOR PLUMBING, CRAWL SPACE
- ⑥ PREPARE FINISHED BASEMENT FOR WATER SERVICE REPLACEMENT
- ⑦ INDOOR PLUMBING TO RELOCATE WATER METER
- ⑧ CONNECT TO EXISTING CURB STOP

**BLOCK SPECIFIC KEYNOTES**

- (A) FIELD ADJUST CURB STOP TO AVOID FENCE
- (B) FIELD ADJUST CURB STOP TO AVOID TREE



	01	04/28/2026	UPDATES RESULTING FROM POST-SUBMISSION PROPERTY INSPECTIONS	AFB		CITY OF SUPERIOR PUBLIC WORKS DEPT. 1415 N 14TH ST, 2ND FL. SUPERIOR, WI 54880	LEAD SERVICE LINE REPLACEMENTS - MIDTOWN PHASE 1	BLOCK NO. 87 LOCATION: BANKS AVE BOUNDARY: N 24TH ST & N 26TH ST	DRAWN BY: CAF REPLACEMENT PLAN SHEET
	REV. NO.	DATE	REVISION DESCRIPTION	APP.					CITY PROJECT NO. 26-09-PW SHEET NO. B87



**BLOCK 89 LOCATION**

**BLOCK 89 INVENTORY**

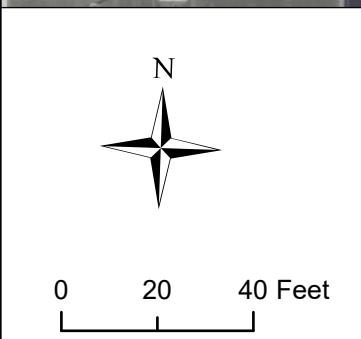

SITE ID	ADDRESS	ANTICIPATED REPLACEMENT	NOTES
292	2414 TOWER AVE	FULL	N-I
293	2424 TOWER AVE	FULL	
294	2428 TOWER AVE	FULL	

**KEYNOTES**

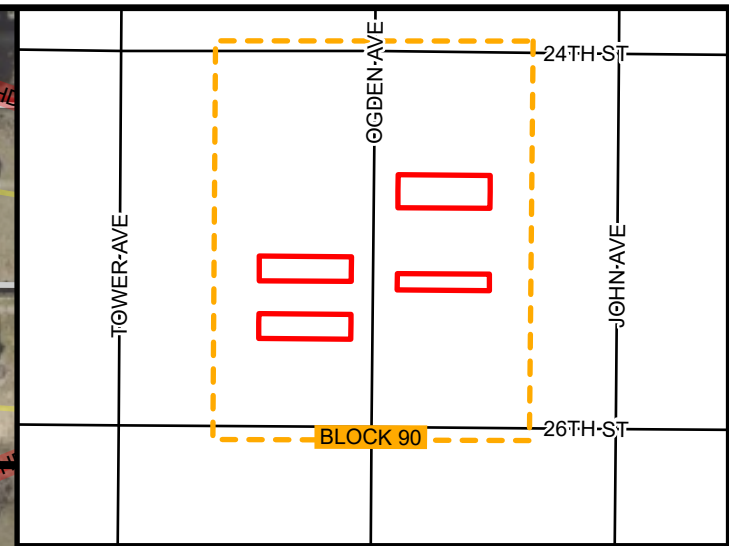
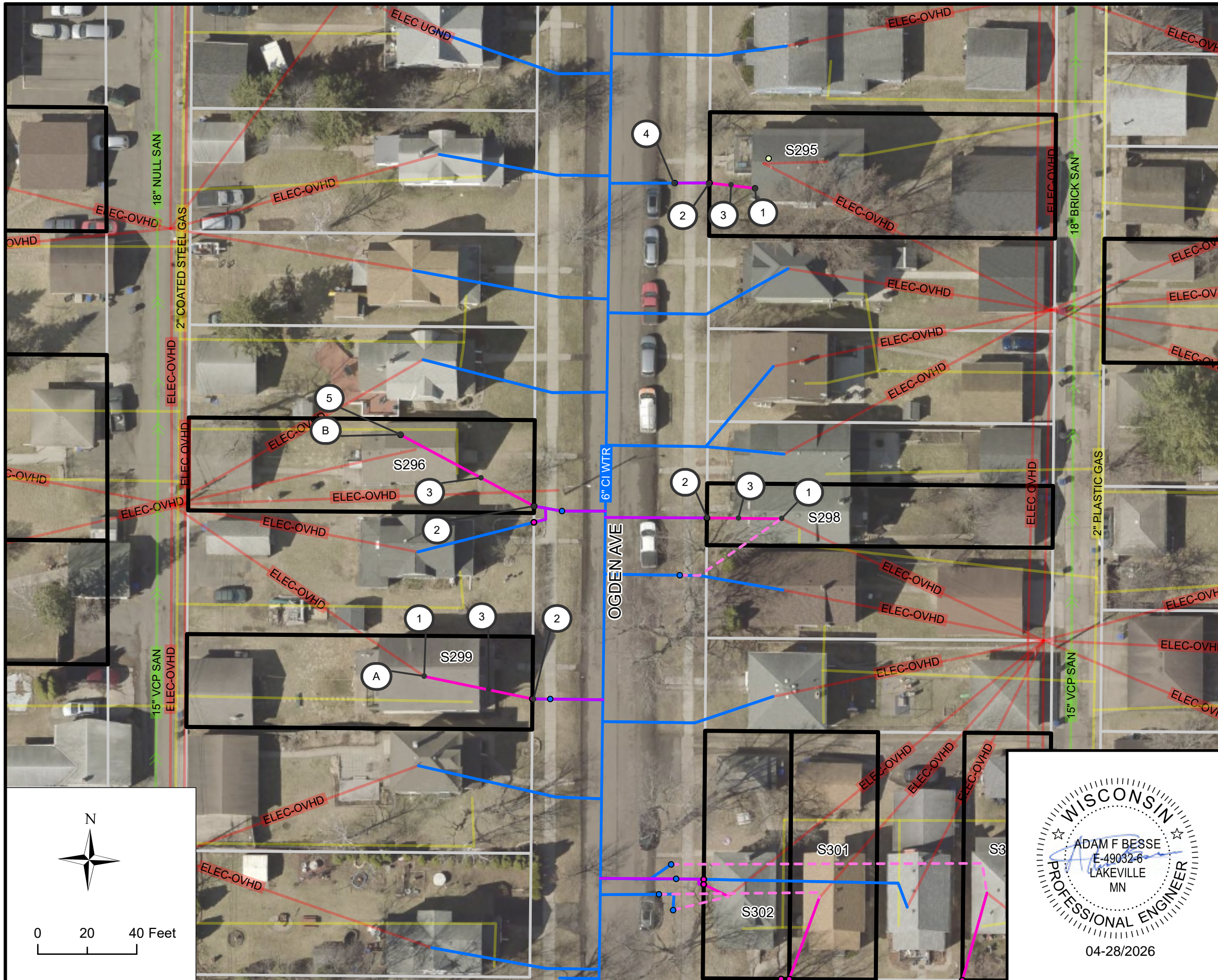
- ① CONNECT TO EXISTING INDOOR PLUMBING
- ② CONNECT PIPE TO CURB STOP, INCIDENTAL
- ③ 1" HDPE SDR 9 SERVICE PIPE (PRIVATE)
- ④ POTHOLE WATER SERVICE FOR MATERIAL IDENTIFICATION
- ⑤ CONNECT TO EXISTING INDOOR PLUMBING, CRAWL SPACE
- ⑥ PREPARE FINISHED BASEMENT FOR WATER SERVICE REPLACEMENT
- ⑦ INDOOR PLUMBING TO RELOCATE WATER METER
- ⑧ CONNECT TO EXISTING CURB STOP

**BLOCK SPECIFIC KEYNOTES**

- Ⓐ FIELD ADJUST CURB STOP TO AVOID TREE



	01	04/28/2026	UPDATES RESULTING FROM POST-SUBMISSION PROPERTY INSPECTIONS	AFB		CITY OF SUPERIOR PUBLIC WORKS DEPT. 1415 N 14TH ST, 2ND FL. SUPERIOR, WI 54880	LEAD SERVICE LINE REPLACEMENTS - MIDTOWN PHASE 1	BLOCK NO. 89 LOCATION: TOWER AVE BOUNDARY: N 24TH ST & N 26TH ST	DRAWN BY: CAF REPLACEMENT PLAN SHEET
	REV. NO.	DATE	REVISION DESCRIPTION	APP.					CITY PROJECT NO. 26-09-PW



**BLOCK 90 LOCATION**

**BLOCK 90 INVENTORY**

SITE ID	ADDRESS	ANTICIPATED REPLACEMENT	NOTES
295	2414 OGDEN AVE	FULL	M
296	2423 OGDEN AVE	FULL	
298	2426 OGDEN AVE	FULL	M
299	2431 OGDEN AVE	FULL	N-I

**KEYNOTES**

- ① CONNECT TO EXISTING INDOOR PLUMBING
- ② CONNECT PIPE TO CURB STOP, INCIDENTAL
- ③ 1" HDPE SDR 9 SERVICE PIPE (PRIVATE)
- ④ POT HOLE WATER SERVICE FOR MATERIAL IDENTIFICATION
- ⑤ CONNECT TO EXISTING INDOOR PLUMBING, CRAWL SPACE
- ⑥ PREPARE FINISHED BASEMENT FOR WATER SERVICE REPLACEMENT
- ⑦ INDOOR PLUMBING TO RELOCATE WATER METER
- ⑧ CONNECT TO EXISTING CURB STOP

**BLOCK SPECIFIC KEYNOTES**

- (A) VERIFY THE NUMBER OF DWELLING UNITS WITH ENGINEER TO DETERMINE REQUIRED SERVICE PIPE SIZING
- (B) WATER METER IS LOCATED BENEATH THE KITCHEN SINK. METER IS ACCESSIBLE AND DOES NOT REQUIRE RELOCATION. WORK PERFORMED TO SINK CABINET TO BE PAID FOR UNDER PREPARE FINISHED BASEMENT FOR WATER SERVICE REPLACEMENT



REV. NO.	DATE	REVISION DESCRIPTION	APP.
01	04/28/2026	UPDATES RESULTING FROM POST-SUBMISSION PROPERTY INSPECTIONS	AFB

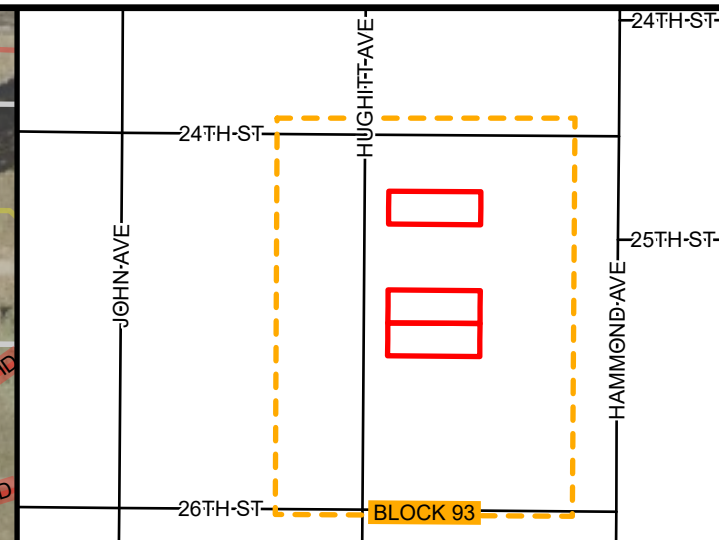
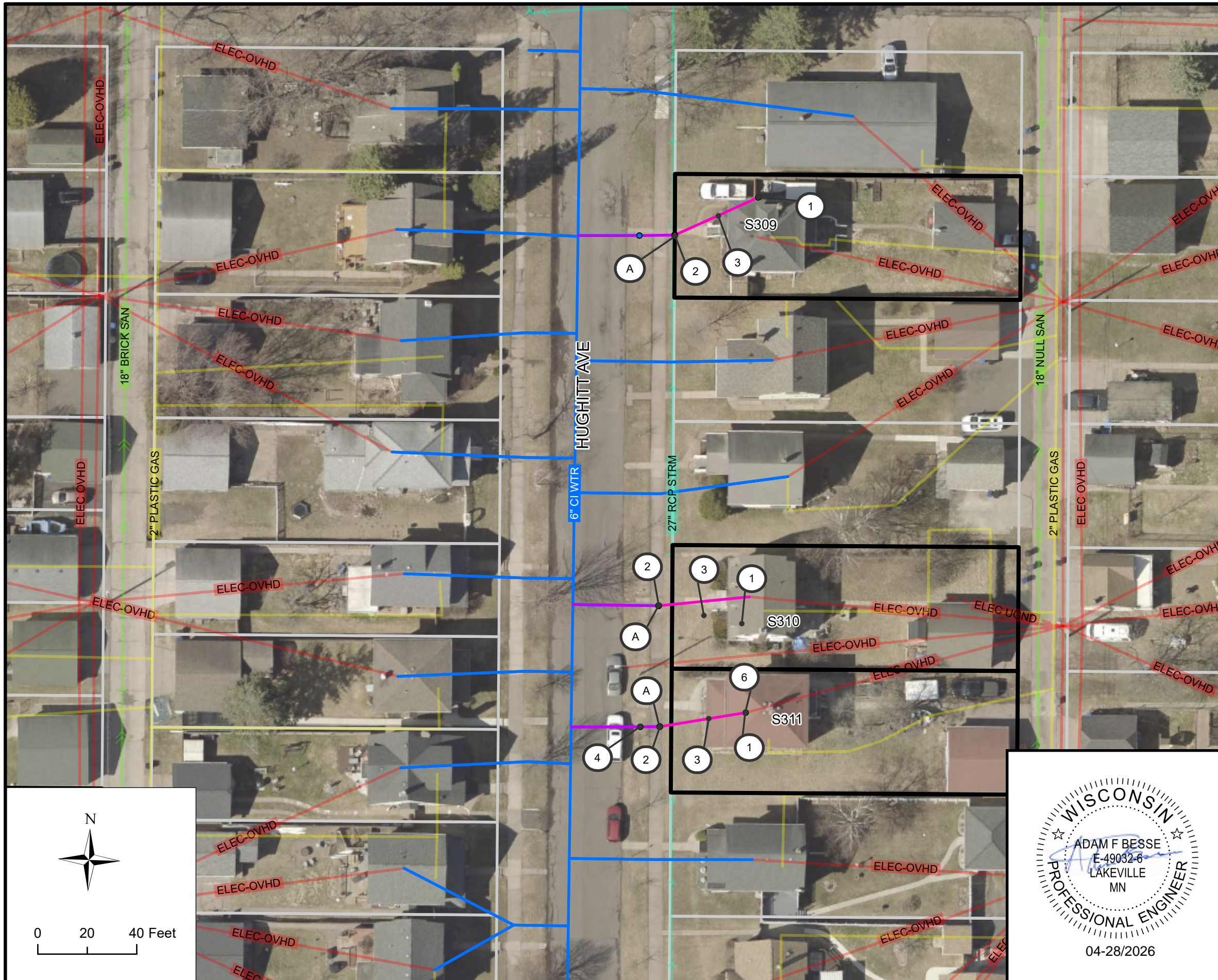


CITY OF SUPERIOR  
PUBLIC WORKS DEPT.  
1415 N 14TH ST, 2ND FL.  
SUPERIOR, WI 54880

LEAD SERVICE LINE REPLACEMENTS -  
MIDTOWN PHASE 1  
CITY PROJECT NO. 26-09-PW

BLOCK NO. 90  
LOCATION: OGDEN AVE  
BOUNDARY: N 24TH ST & N 26TH ST

DRAWN BY: CAF  
REPLACEMENT PLAN SHEET  
SHEET NO. B90



**BLOCK 93 LOCATION**

**BLOCK 93 INVENTORY**

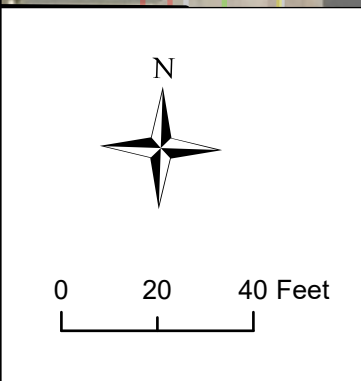

SITE ID	ADDRESS	ANTICIPATED REPLACEMENT	NOTES
309	2406 HUGHITT AVE	FULL	
310	2420 HUGHITT AVE	FULL	M
311	2422 HUGHITT AVE	FULL	

**KEYNOTES**

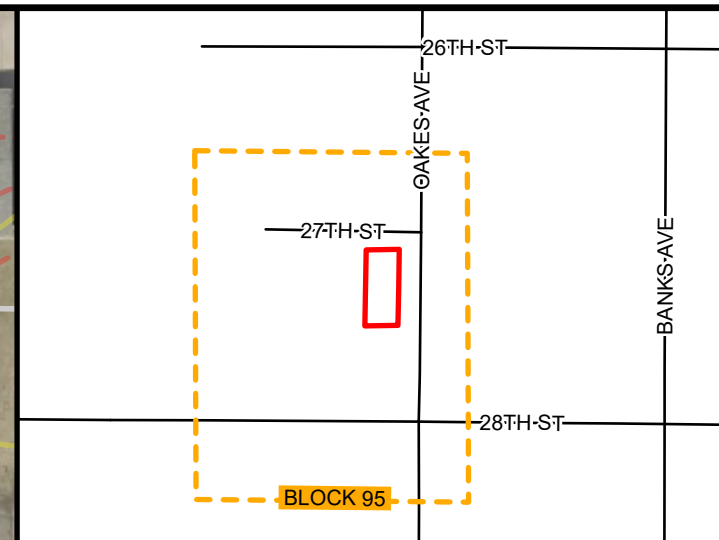
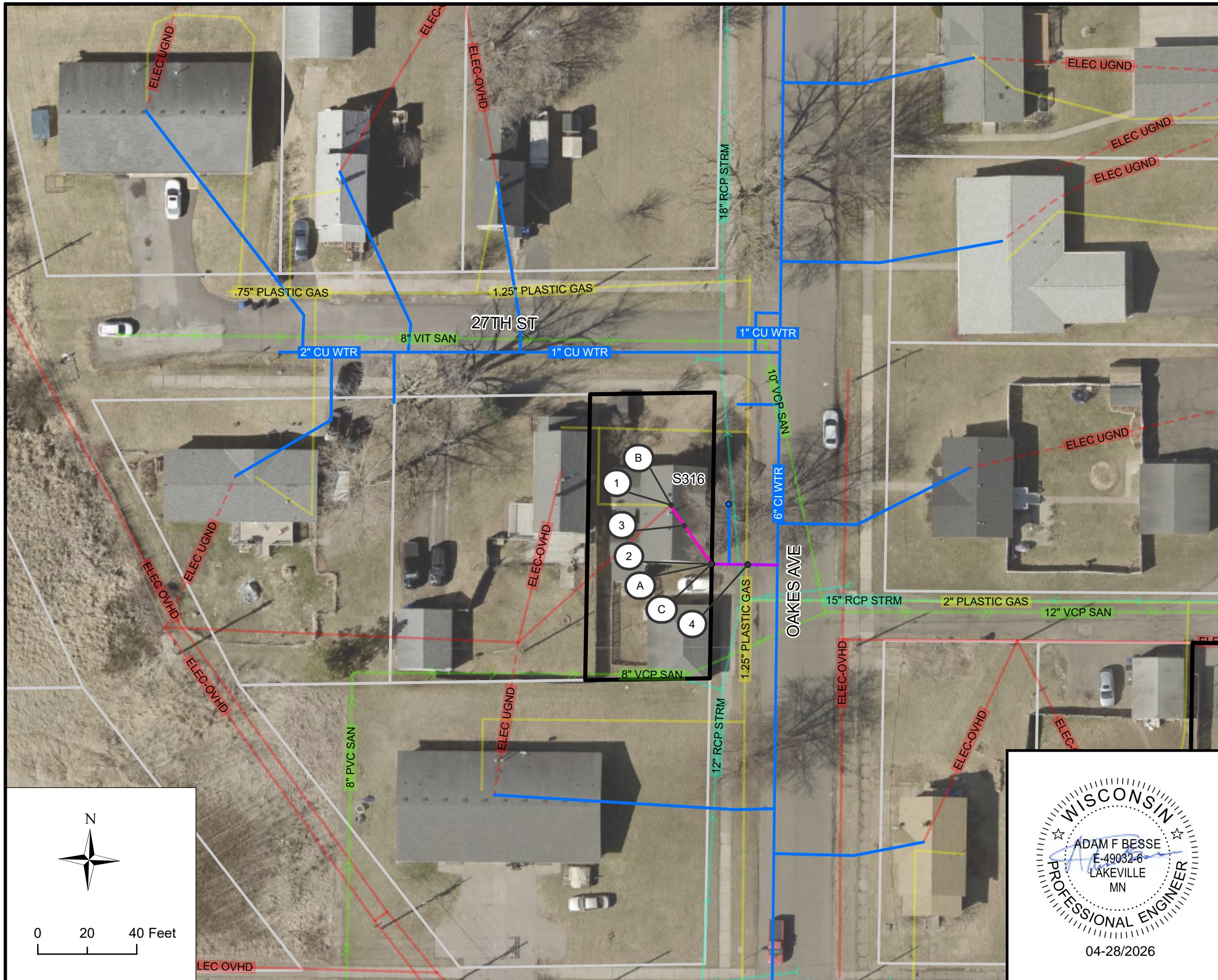
- ① CONNECT TO EXISTING INDOOR PLUMBING
- ② CONNECT PIPE TO CURB STOP, INCIDENTAL
- ③ 1" HDPE SDR 9 SERVICE PIPE (PRIVATE)
- ④ POTHOLE WATER SERVICE FOR MATERIAL IDENTIFICATION
- ⑤ CONNECT TO EXISTING INDOOR PLUMBING, CRAWL SPACE
- ⑥ PREPARE FINISHED BASEMENT FOR WATER SERVICE REPLACEMENT
- ⑦ INDOOR PLUMBING TO RELOCATE WATER METER
- ⑧ CONNECT TO EXISTING CURB STOP

**BLOCK SPECIFIC KEYNOTES**

- (A) EXERCISE CAUTION DURING CONSTRUCTION ACTIVITIES. PROTECT EXISTING STORM SEWER MAIN IN CLOSE PROXIMITY



	01	04/28/2026	UPDATES RESULTING FROM POST-SUBMISSION PROPERTY INSPECTIONS	AFB		CITY OF SUPERIOR PUBLIC WORKS DEPT. 1415 N 14TH ST, 2ND FL. SUPERIOR, WI 54880	LEAD SERVICE LINE REPLACEMENTS - MIDTOWN PHASE 1	BLOCK NO. 93 LOCATION: HUGHITT AVE BOUNDARY: N 24TH ST & N 26TH ST	DRAWN BY: CAF REPLACEMENT PLAN SHEET
	REV. NO.	DATE	REVISION DESCRIPTION	APP.					CITY PROJECT NO. 26-09-PW



**BLOCK 95 LOCATION**

**BLOCK 95 INVENTORY**

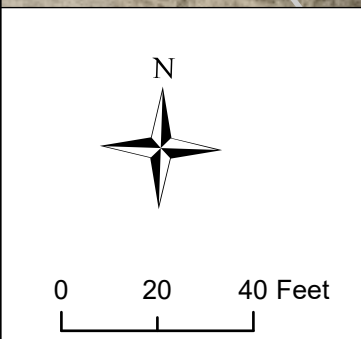

SITE ID	ADDRESS	ANTICIPATED REPLACEMENT	NOTES
316	2703 OAKES AVE	FULL	

**KEYNOTES**

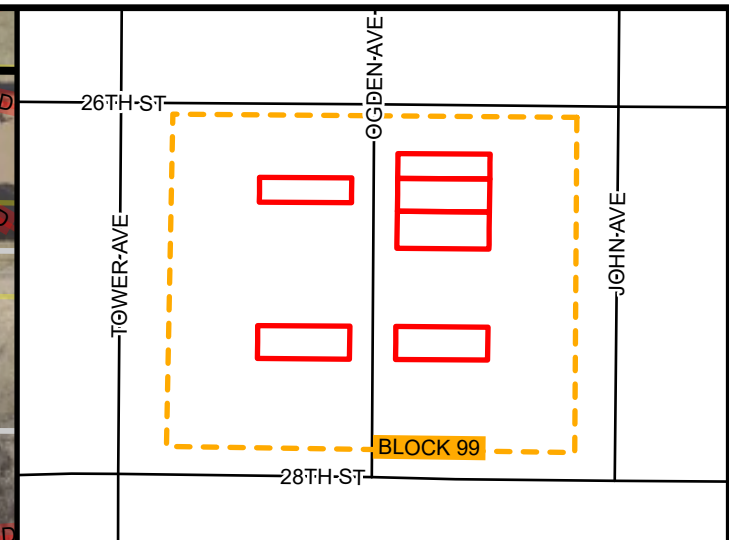
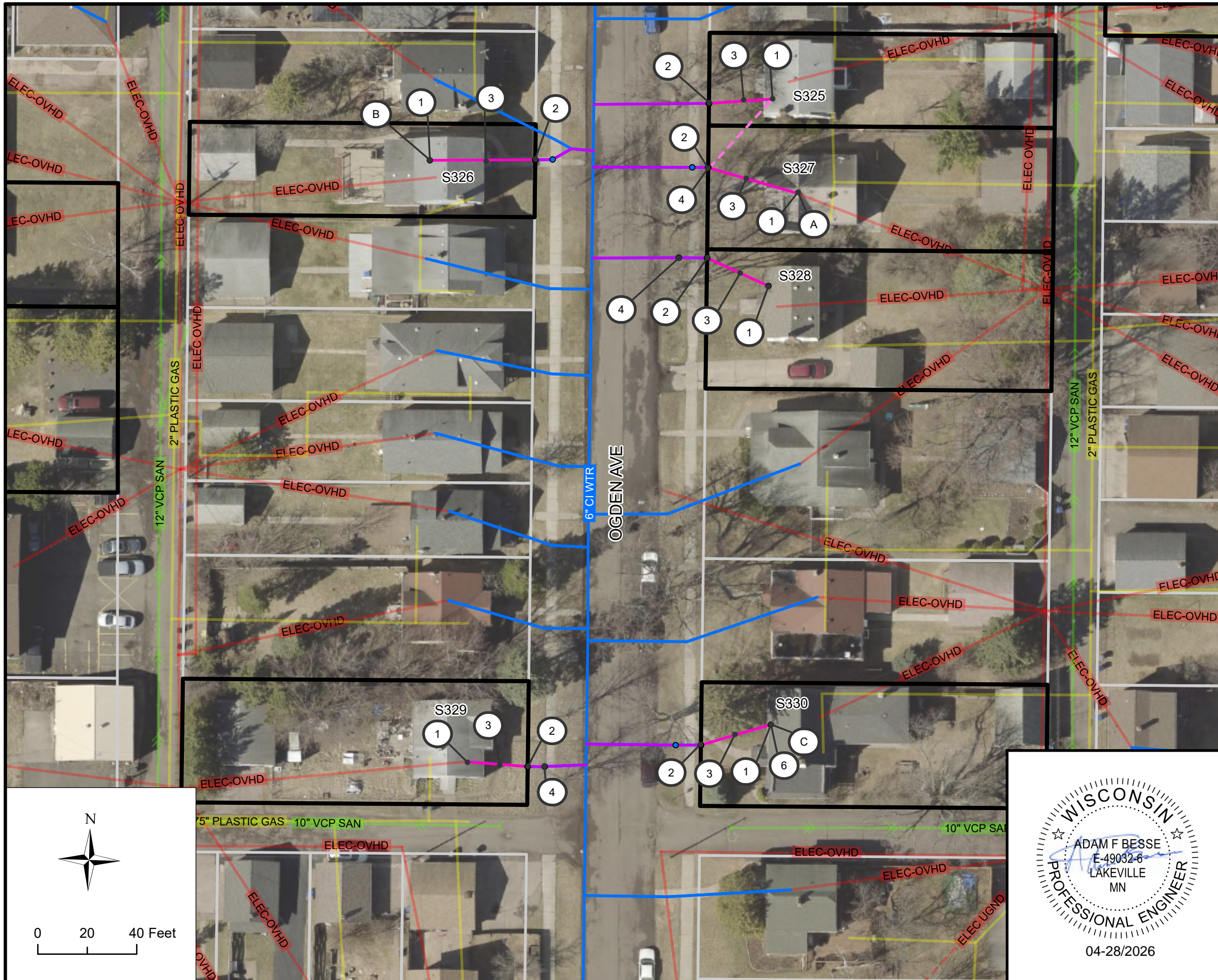
- ① CONNECT TO EXISTING INDOOR PLUMBING
- ② CONNECT PIPE TO CURB STOP, INCIDENTAL
- ③ 1" HDPE SDR 9 SERVICE PIPE (PRIVATE)
- ④ POTHOLE WATER SERVICE FOR MATERIAL IDENTIFICATION
- ⑤ CONNECT TO EXISTING INDOOR PLUMBING, CRAWL SPACE
- ⑥ PREPARE FINISHED BASEMENT FOR WATER SERVICE REPLACEMENT
- ⑦ INDOOR PLUMBING TO RELOCATE WATER METER
- ⑧ CONNECT TO EXISTING CURB STOP

**BLOCK SPECIFIC KEYNOTES**

- Ⓐ FIELD ADJUST CURB STOP TO AVOID BUILDING AND FOUNDATION IMPACTS
- Ⓑ CONFIRM SERVICE ALIGNMENT LOCATION, INTERIOR CONNECTION, AND MATERIAL. CONTRACTOR TO PERFORM WORK UPON AWARD OF PROJECT AND COORDINATE WITH ENGINEER AND SWL&P TO INTERPRET RESULTS OF INVESTIGATION
- Ⓒ EXERCISE CAUTION DURING CONSTRUCTION ACTIVITIES. PROTECT EXISTING STORM SEWER MAIN IN CLOSE PROXIMITY



	01	04/28/2026	UPDATES RESULTING FROM POST-SUBMISSION PROPERTY INSPECTIONS	AFB		CITY OF SUPERIOR PUBLIC WORKS DEPT. 1415 N 14TH ST, 2ND FL. SUPERIOR, WI 54880	LEAD SERVICE LINE REPLACEMENTS - MIDTOWN PHASE 1	BLOCK NO. 95 LOCATION: N 27TH ST BOUNDARY: OAKES AVE & BURLINGTON	DRAWN BY: CAF REPLACEMENT PLAN SHEET
	REV. NO.	DATE	REVISION DESCRIPTION	APP.					CITY PROJECT NO. 26-09-PW



**BLOCK 99 LOCATION**

**BLOCK 99 INVENTORY**


SITE ID	ADDRESS	ANTICIPATED REPLACEMENT	NOTES
325	2606 OGDEN AVE	FULL	
326	2607 OGDEN AVE	FULL	
327	2610 OGDEN AVE	FULL	
328	2616 OGDEN AVE	FULL	
329	2623 OGDEN AVE	FULL	N-I
330	2626 OGDEN AVE	FULL	

**KEYNOTES**

- ① CONNECT TO EXISTING INDOOR PLUMBING
- ② CONNECT PIPE TO CURB STOP, INCIDENTAL
- ③ 1" HDPE SDR 9 SERVICE PIPE (PRIVATE)
- ④ POT HOLE WATER SERVICE FOR MATERIAL IDENTIFICATION
- ⑤ CONNECT TO EXISTING INDOOR PLUMBING, CRAWL SPACE
- ⑥ PREPARE FINISHED BASEMENT FOR WATER SERVICE REPLACEMENT
- ⑦ INDOOR PLUMBING TO RELOCATE WATER METER
- ⑧ CONNECT TO EXISTING CURB STOP

**BLOCK SPECIFIC KEYNOTES**

- (A) WATER METER LOCATION IS ADJACENT TO WOODEN CABINET BUT IS ACCESSIBLE AND DOES NOT REQUIRE RELOCATION
- (B) WATER METER IS LOCATED BEHIND WASHER IN BASEMENT LAUNDRY ROOM. METER IS ACCESSIBLE AND DOES NOT REQUIRE RELOCATION
- (C) WATER METER IS LOCATED BEHIND WALL PANEL. WORK PERFORMED TO THE WALL IS TO BE PAID FOR BY PREPARE FINISHED BASEMENT FOR WATER SERVICE REPLACEMENT



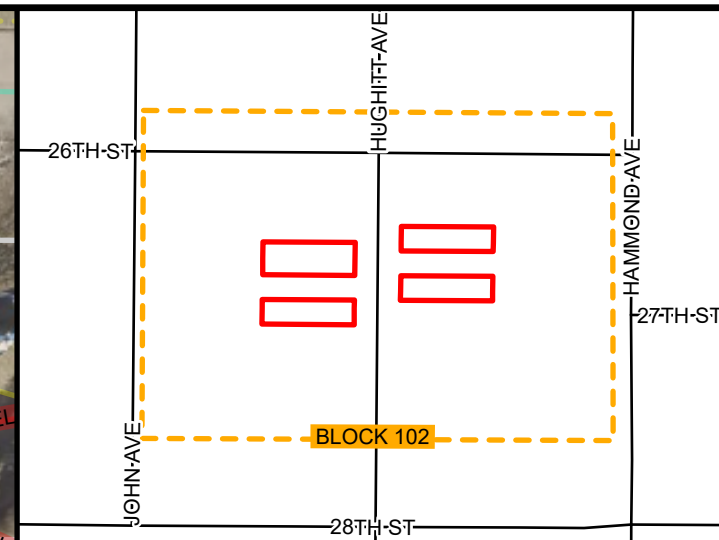
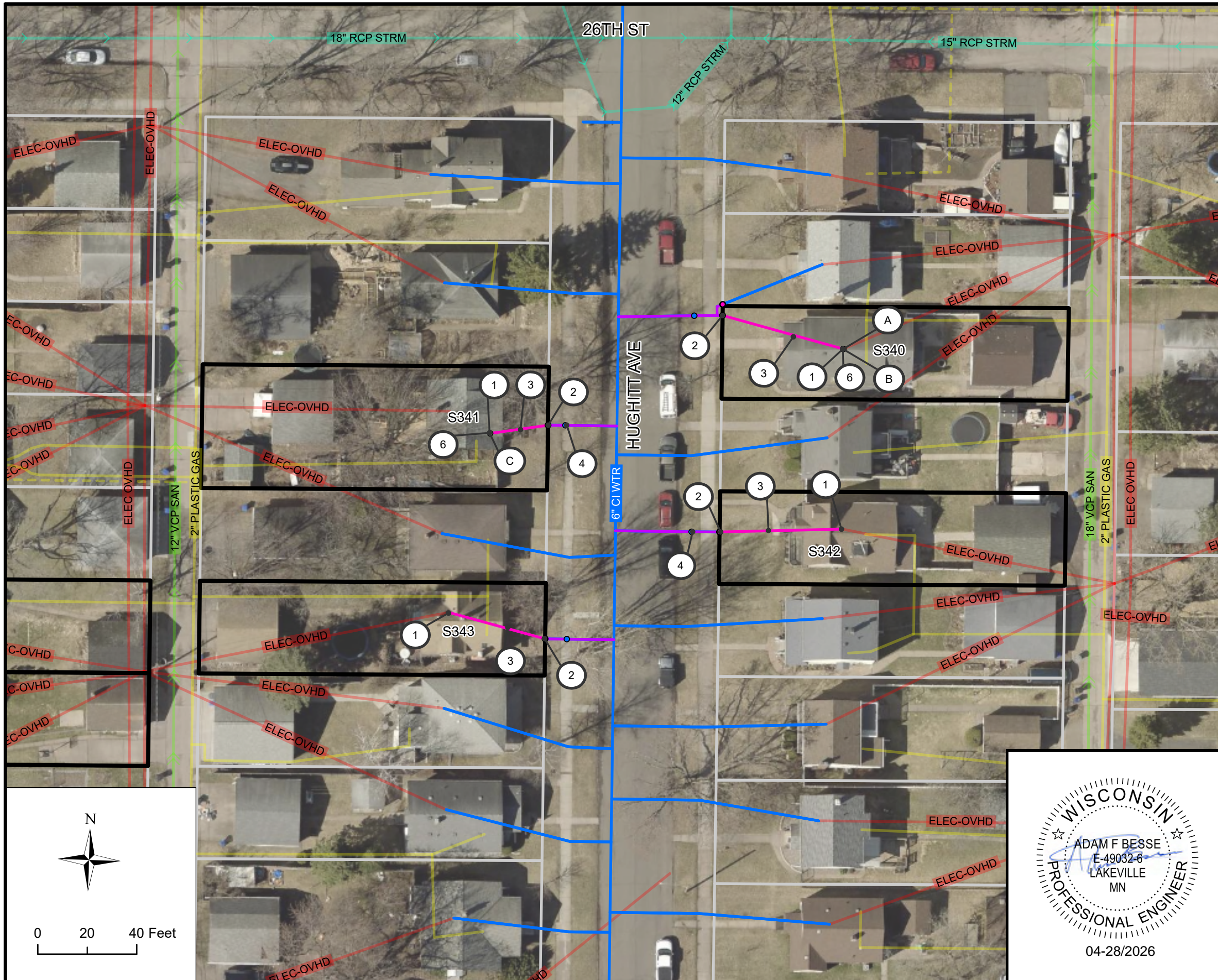
REV. NO.	DATE	REVISION DESCRIPTION	APP.
01	04/28/2026	UPDATES RESULTING FROM POST-SUBMISSION PROPERTY INSPECTIONS	AFB

**SUPERIOR**  
CITY OF SUPERIOR  
PUBLIC WORKS DEPT.  
1415 N 14TH ST, 2ND FL.  
SUPERIOR, WI 54880

LEAD SERVICE LINE REPLACEMENTS -  
MIDTOWN PHASE 1  
CITY PROJECT NO. 26-09-PW

BLOCK NO. 99  
LOCATION: OGDEN AVE  
BOUNDARY: N 26TH ST & N 28TH ST

DRAWN BY: CAF  
REPLACEMENT PLAN SHEET  
SHEET NO. B99



**BLOCK 102 LOCATION**

**BLOCK 102 INVENTORY**

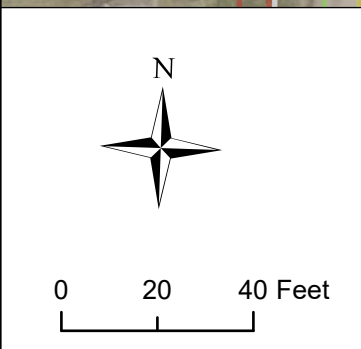

SITE ID	ADDRESS	ANTICIPATED REPLACEMENT	NOTES
340	2608 HUGHTITT AVE	FULL	
341	2611 HUGHTITT AVE	FULL	
342	2612 HUGHTITT AVE	FULL	
343	2617 HUGHTITT AVE	FULL	N-I

**KEYNOTES**

- ① CONNECT TO EXISTING INDOOR PLUMBING
- ② CONNECT PIPE TO CURB STOP, INCIDENTAL
- ③ 1" HDPE SDR 9 SERVICE PIPE (PRIVATE)
- ④ POT HOLE WATER SERVICE FOR MATERIAL IDENTIFICATION
- ⑤ CONNECT TO EXISTING INDOOR PLUMBING, CRAWL SPACE
- ⑥ PREPARE FINISHED BASEMENT FOR WATER SERVICE REPLACEMENT
- ⑦ INDOOR PLUMBING TO RELOCATE WATER METER
- ⑧ CONNECT TO EXISTING CURB STOP

**BLOCK SPECIFIC KEYNOTES**

- (A) WATER METER IS LOCATED BEHIND FINISHED WALL IN BASEMENT BEDROOM. WATER METER IS ACCESSIBLE AND ALL WORK PERFORMED ON THE WALL TO BE PAID FOR UNDER PREPARE FINISHED BASEMENT FOR WATER SERVICE REPLACEMENT
- (B) PROPERTY IS AN AIRBNB, COORDIANTE WITH THE OWNER 2 WEEKS PRIOR TO CONSTRUCTION ACTIVITIES
- (C) WATER METER IS LOCATED INSIDE WOODEN ACCESS BOX. METER IS ACCESSIBLE AND DOES NOT REQUIRE RELOCATION. WORK PERFORMED ON THE ACCESS BOX TO BE PAID FOR UNDER PREPARE FINISHED BASEMENT FOR WTER SERVICE REPLACEMENT



	01	04/28/2026	UPDATES RESULTING FROM POST-SUBMISSION PROPERTY INSPECTIONS	AFB		CITY OF SUPERIOR PUBLIC WORKS DEPT. 1415 N 14TH ST, 2ND FL. SUPERIOR, WI 54880	LEAD SERVICE LINE REPLACEMENTS - MIDTOWN PHASE 1	BLOCK NO. 102 LOCATION: HUGHTITT AVE BOUNDARY: N 26TH ST & N 28TH ST	DRAWN BY: CAF REPLACEMENT PLAN SHEET
	REV. NO.	DATE	REVISION DESCRPTION	APP.					CITY PROJECT NO. 26-09-PW