


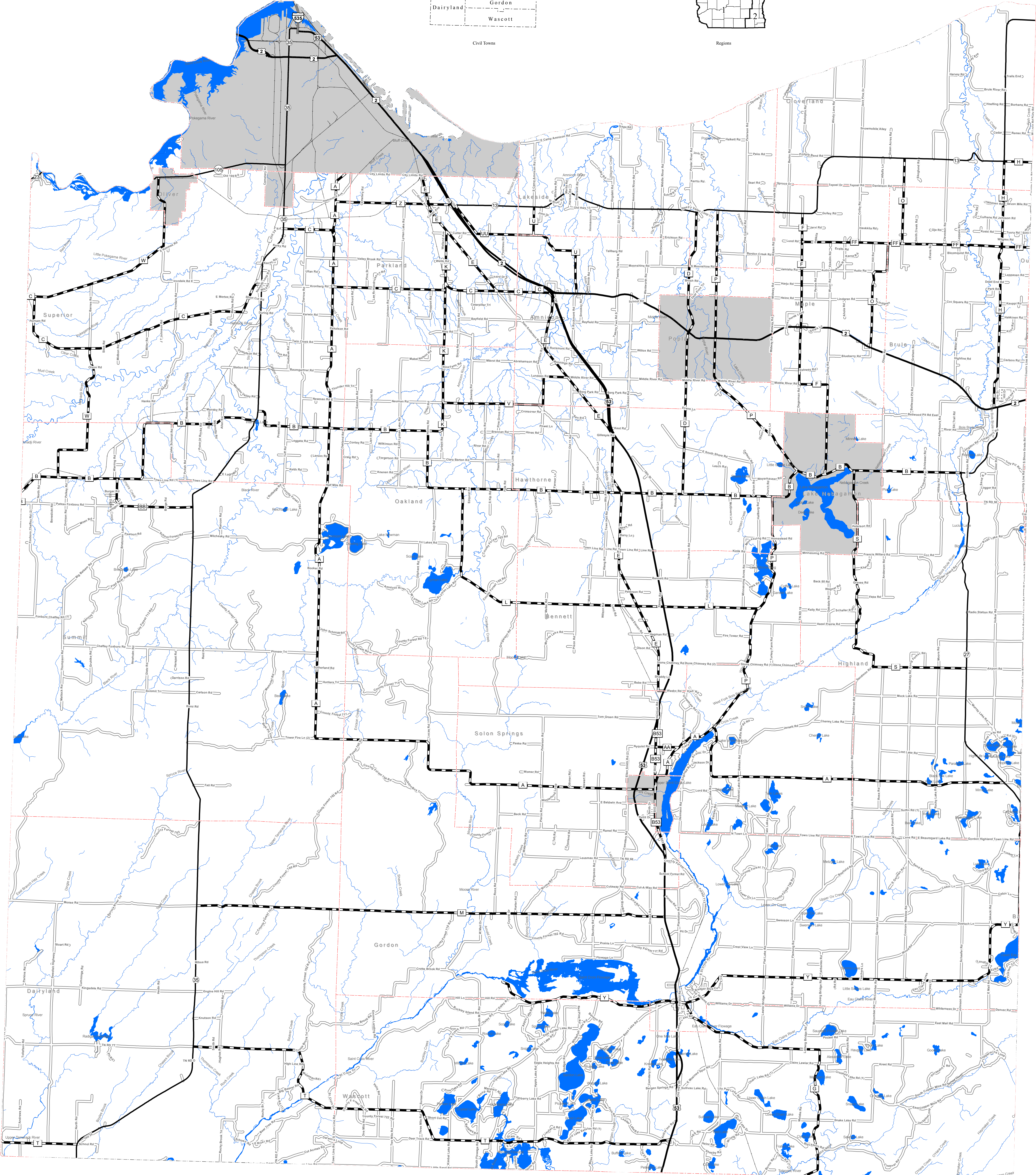
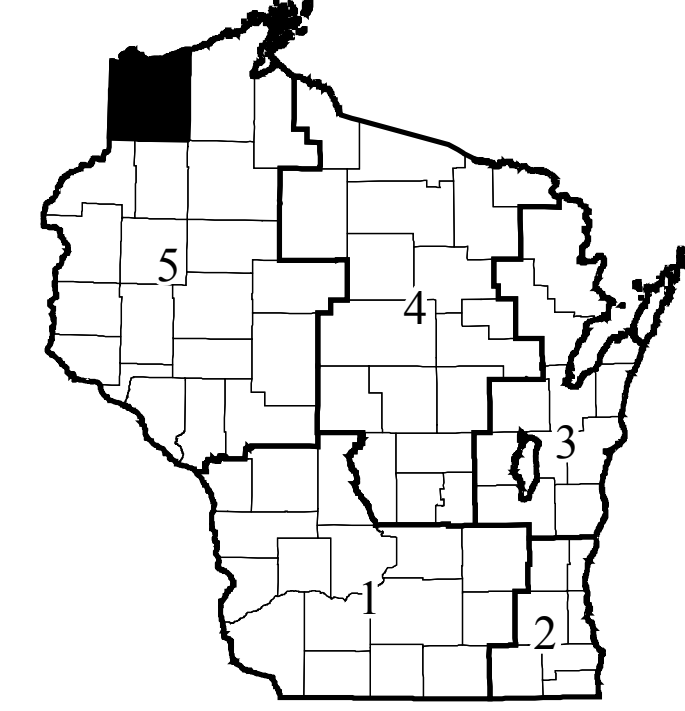
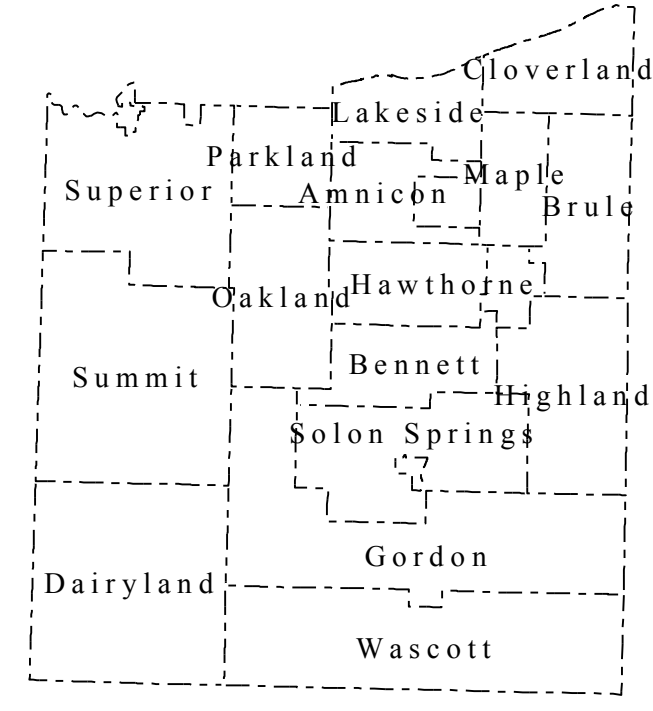
WISCONSIN DEPARTMENT OF TRANSPORTATION

**DOUGLAS
County**



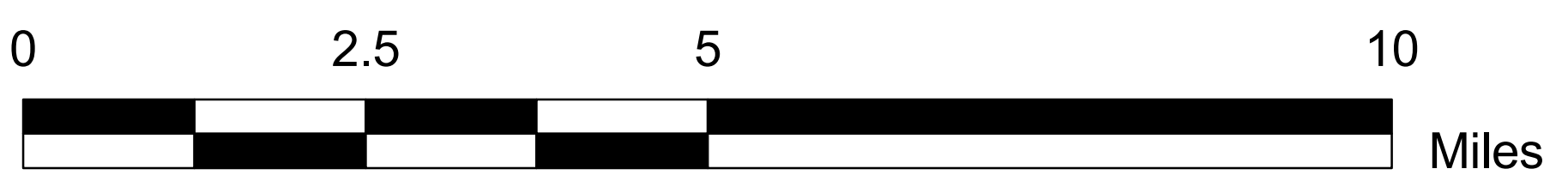
DATE	COUNTY TRUNKS	COUNTY OTHER ROADS	COUNTY TRUNK HIGHWAY & OTHER COUNTY ROADS <small>Certified in accordance with sec. 96.502 Wis. stat.</small>
(1) 4-1-10	337.09	0.0	Signature: _____ Date: _____
(2) 1-1-11			Title: _____
(3) 4-1-11			

- (1) THIS DATA REPRESENTS THE LAST CERTIFIED MILEAGE AS CORRECTED BY THE HIGHWAY REGION
 (2) THE COUNTY HIGHWAY COMMISSIONER IS TO FILL IN THE RELEASE TO BE CERTIFIED AS OPEN TO THE PUBLIC AS OF THE FOLLOWING JANUARY, INCLUDING THE NEW CHANGES THAT ARE MADE ON THE PLAT
 (3) THIS DATA REPRESENTS MILEAGE ADJUSTMENTS MADE BY THE D.O.T. REGION DUE TO FIELD VERIFICATION, INVENTORY, ANNEXATION, ETC.



Legend

- Interstate
- US Highway
- State Road
- County Road
- Town Road
- Railroad
- Civil Town Border
- County Boundary



The information contained on this map was prepared by the District and/or the Regional office and is not intended to be used for any purpose other than that for which it was prepared. No warranty is made by the Department of Transportation as to the accuracy of the information shown on this map.