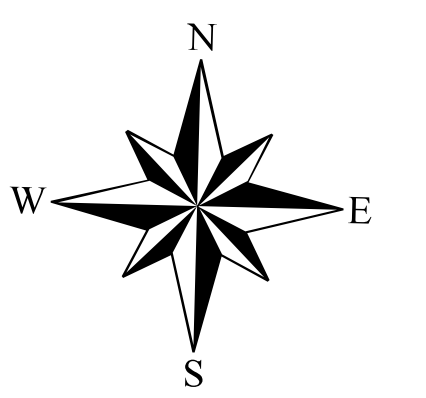


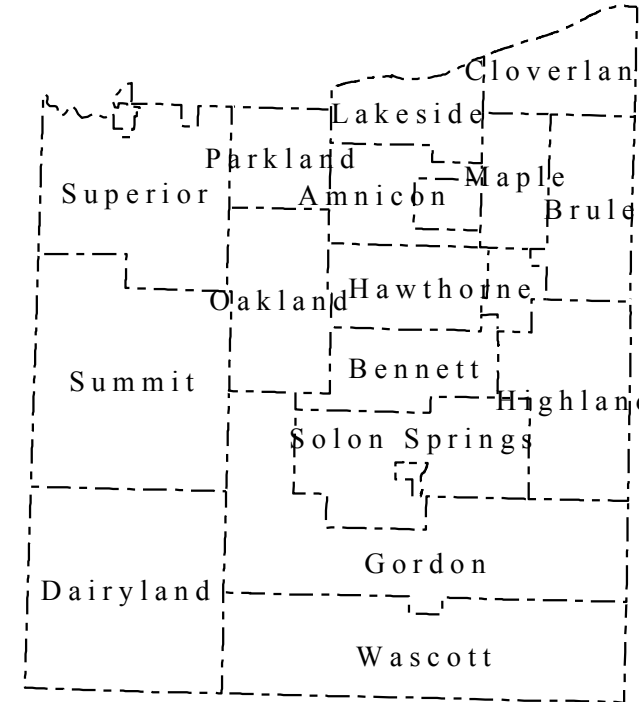
WISCONSIN DEPARTMENT OF TRANSPORTATION

**DOUGLAS
County**

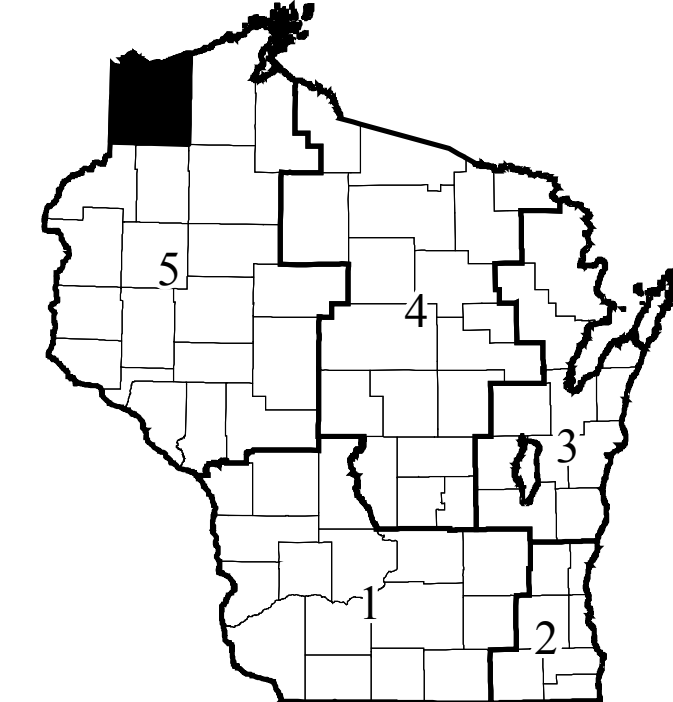


DATE	COUNTY TRUNKS	COUNTY OTHER ROADS	COUNTY TRUNK HIGHWAY & OTHER COUNTY ROADS <small>Certified in accordance with sec. 90.322 Wis. stat.</small>	
(1) 4-1-14	336.99	0.0	<small>Signature</small>	<small>Date</small>
(2) 1-1-15				
(3) 4-1-15			<small>Title</small>	

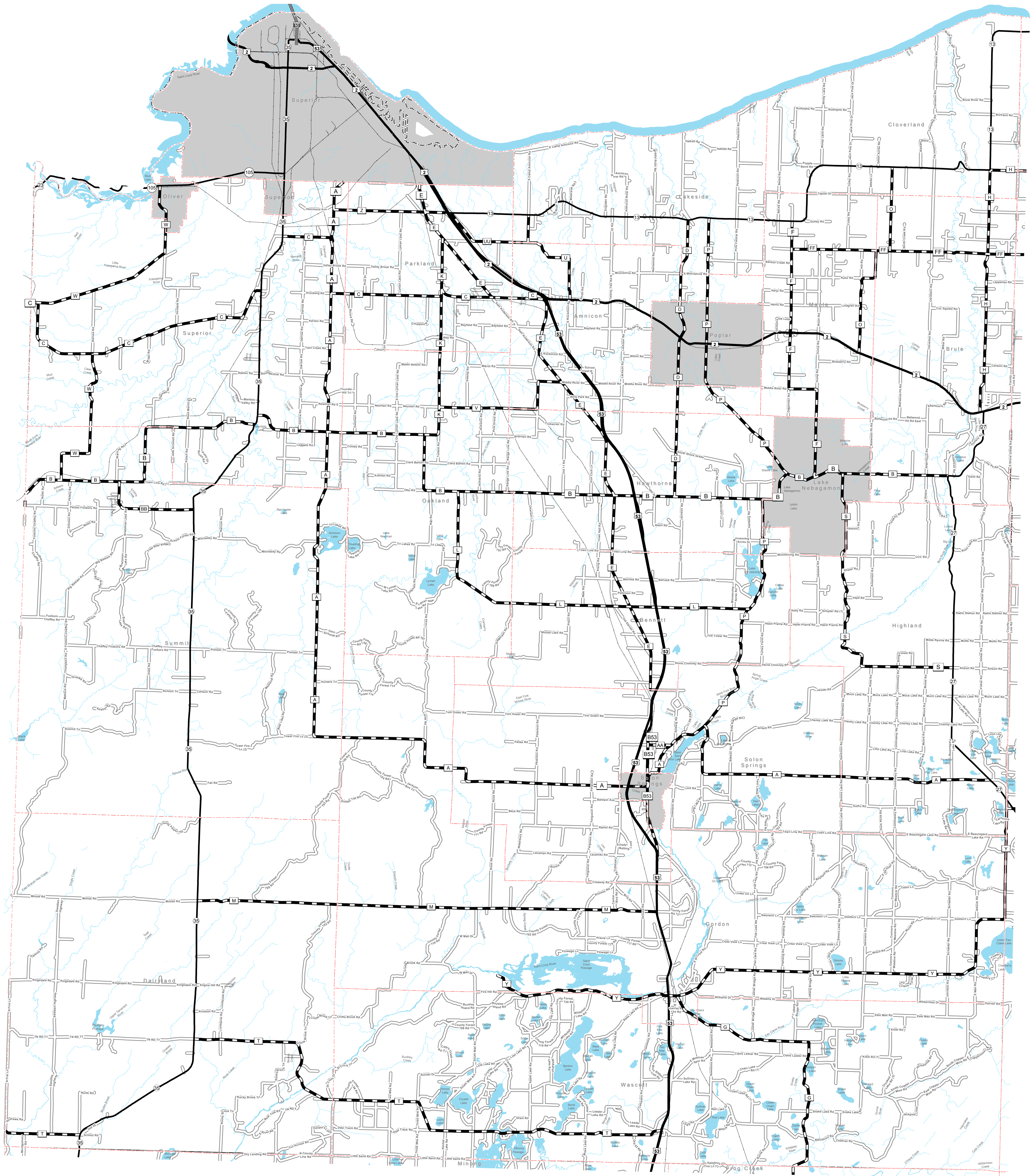
- (1) THIS DATA REPRESENTS THE LAST CERTIFIED MILEAGE AS CORRECTED BY THE HIGHWAY REGION
 (2) THE COUNTY HIGHWAY COMMISSIONER IS TO FILL IN THE MILEAGE TO BE CERTIFIED AS OPEN TO THE PUBLIC AS OF THE FOLLOWING JANUARY, INCLUDING THE NEW CHANGES THAT ARE MADE ON THE PLAN
 (3) THIS DATA REPRESENTS MILEAGE ADJUSTMENTS MADE BY THE D.O.T. REGION DUE TO FIELD VERIFICATION, INVENTORY, ANNEXATION, ETC...



Civil Towns

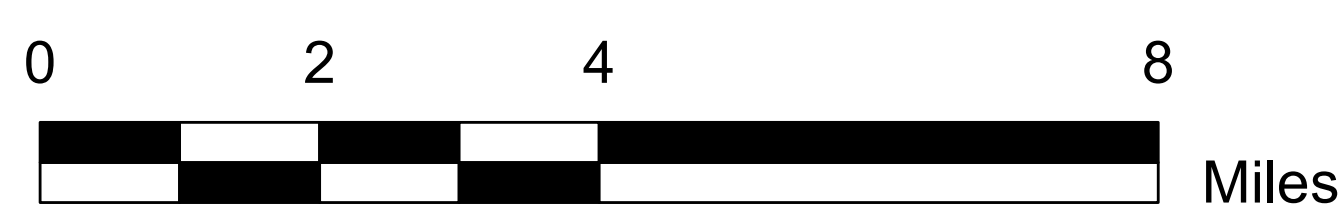


Regions



Legend

- Interstate
- US Highway
- State Road
- County Road
- Town Road
- Railroad
- Civil Town Border
- County Boundary



The information contained on this map was prepared by the Highway Division of the Wisconsin Department of Transportation. It is the responsibility of the user to verify the accuracy of the information for their own use.