

Co. Deeds Office 1964

PLAT BOOK

WITH INDEX TO OWNERS

**DOUGLAS COUNTY
WISCONSIN**

These Books Available At
COUNTY CLERK'S OFFICE

ROCKFORD MAP PUBLISHERS

4525 FOREST VIEW AVE.

ROCKFORD, ILLINOIS

\$3.75




COVERED BRIDGE AT AMNICON FALLS




DOUGLAS COUNTY FARMSTEAD



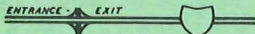















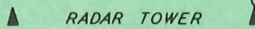

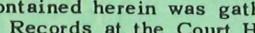
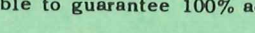


DOUGLAS COUNTY FOREST SIGN



DOUGLAS COUNTY FARMSTEAD



LEGEND *for* TOWNSHIP MAPS

- INTERSTATE EXPRESSWAYS 
- FEDERAL HIGHWAYS 
- STATE HIGHWAYS 
- COUNTY TRUNK HIGHWAYS 
- PAVED ROADS 
- BITUMINOUS ROADS 
- GRAVEL ROADS 
- OTHER ROADS 
- TRAILS 
- RAILROAD 
- FARMSTEAD 
- GROUP OF BUILDINGS 
- RURAL BUSINESS BUILDING 
- SCHOOL 
- CHURCH 
- CEMETERY 
- INCORPORATED CITY OR VILLAGE 
- CORPORATE LIMIT LINE 
- UNINCORPORATED VILLAGE 
- SUBDIVISIONS & AREAS OF SMALL TRACTS 
- CIVIL TOWNSHIP BOUNDARY 
- DITCH 
- CANAL
- LEVEE
- SCALE: 1/4 INCH EQUALS ONE MILE
- FIRE TOWER
- RADAR TOWER

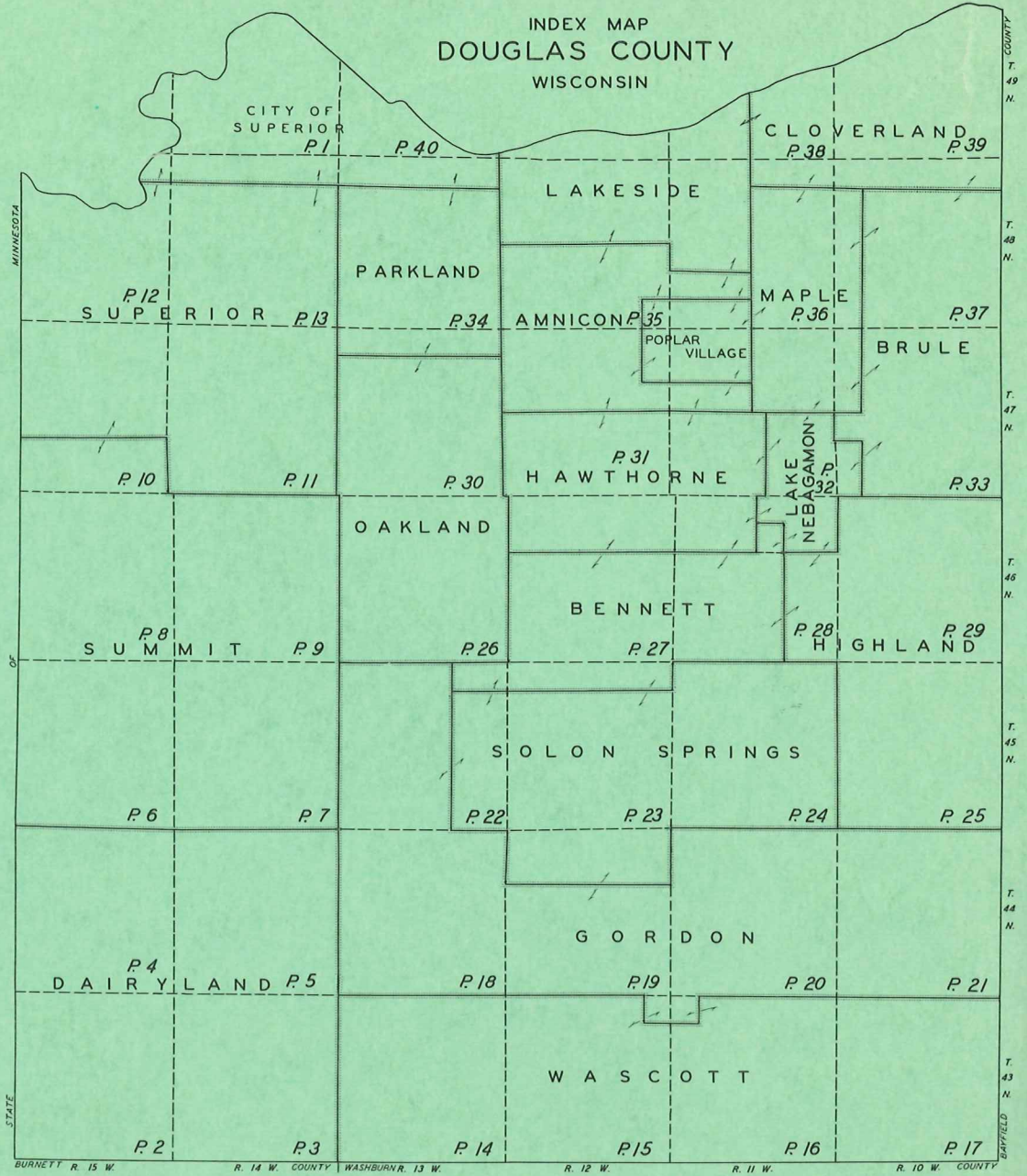
LEGEND

CIVIL TWP. BORDER	---
CONG. TWP. BORDER	---
COUNTY DETAIL MAP	54

ALPHABETICAL INDEX

AMNICON	P 31, 32, 35, 36
BEHNETT	22, 23, 27, 28
BRULE	33, 37
CLOVERLAND	38, 39
DAIRYLAND	2, 3, 4, 5
GORDON	15, 16, 18, 19, 20, 21, 22
HAWTHORNE	27, 28, 31, 32
HIGHLAND	25, 28, 29
LAKE NEBAGAMON	28, 32, 33
LAKESIDE	35, 36, 38
MAPLE	32, 33, 36, 37
OAKLAND	26, 30
PARKLAND	19, 30, 34
SOLOM SPRINGS	19, 22, 23, 24
SUMMIT	6, 7, 8, 9, 10
SUPERIOR	10, 11, 12, 13
WASCOTT	14, 15, 16, 17

COPYRIGHT 1964
ROCKFORD MAP PUBLISHERS



NOTICE: This book is published as a guide to the Community. All data contained herein was gathered from the Official Public Records at the Court House and elsewhere. Due to continual sales and transfers of property it is impossible to guarantee 100% accuracy.



The Index Map above shows the various townships in the county as they are located geographically. Numerals on each township indicate the page number that particular map will appear in detail.

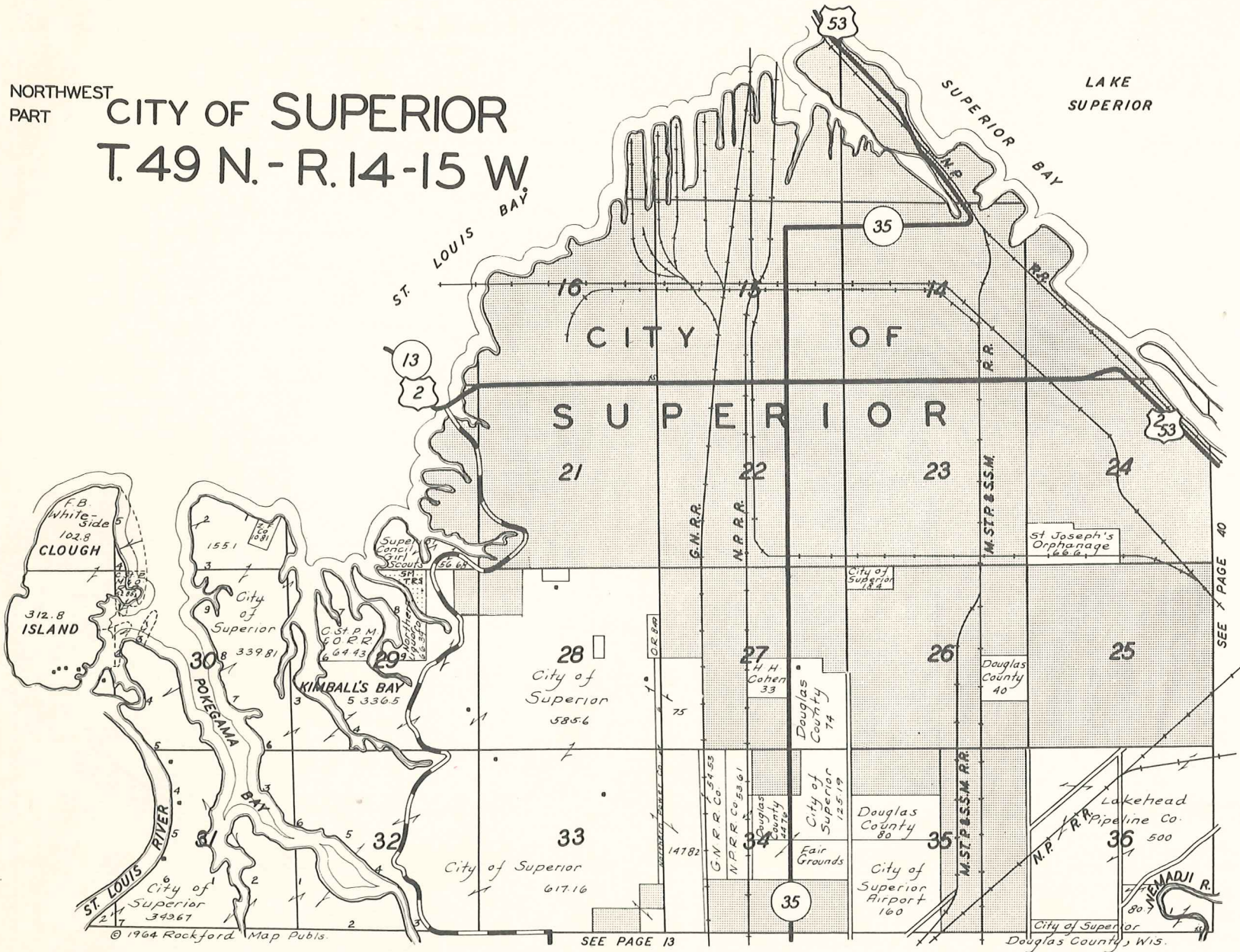
INDEX TO OWNERS - PAGES 41 THRU 49

The Index to Owners shows alphabetically, every land owner in the county whose name appears on the township maps. To find a land owner, look up his name in the alphabetical index, which will show the section and page number of his land.

NAME	SECTION	PAGE
Jones, John H.	14, 15	18



NORTHWEST PART
CITY OF SUPERIOR
T.49 N.-R.14-15 W

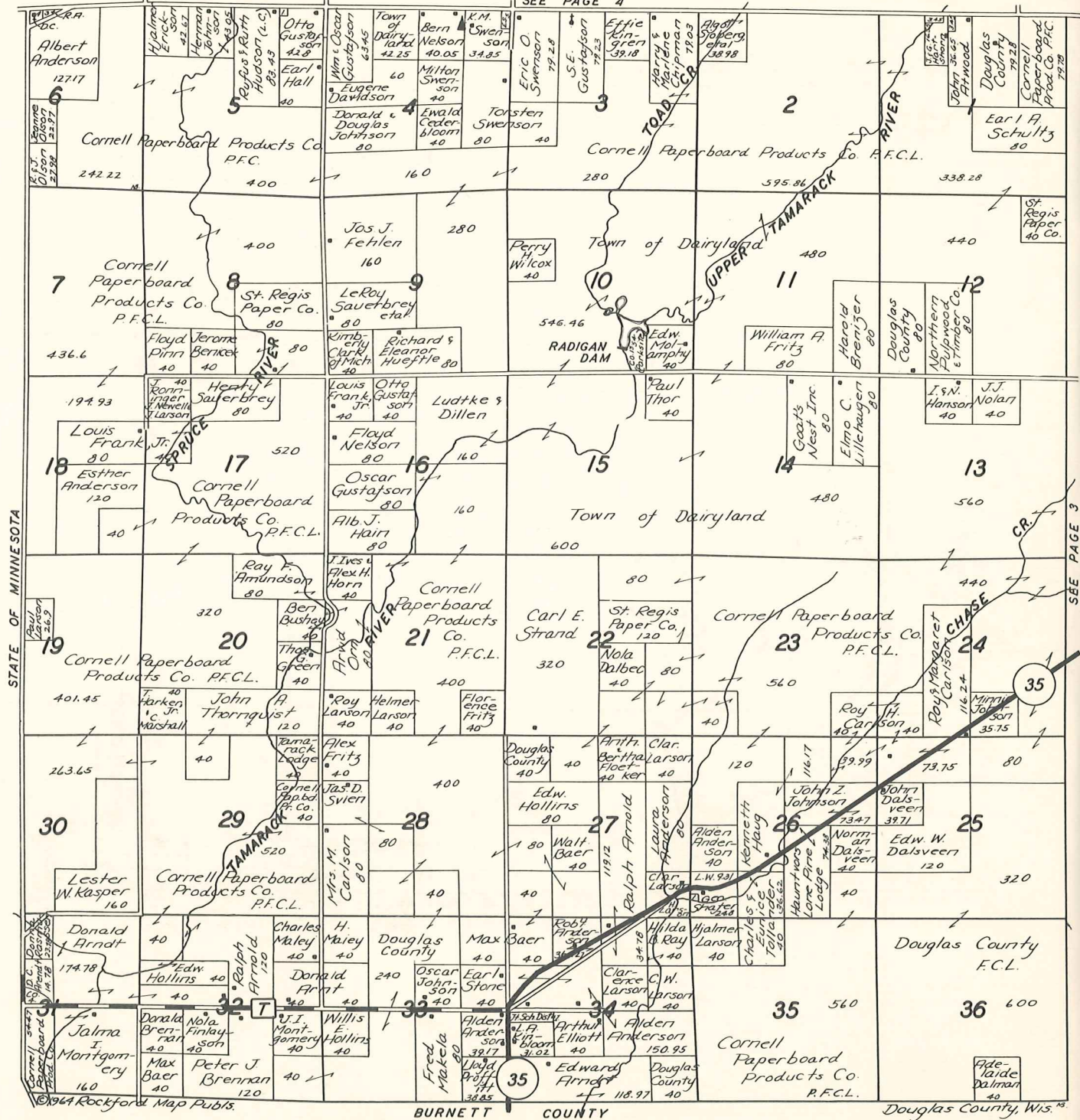


SEE PAGE 40

SEE PAGE 13

City of Superior Douglas County, Wis.

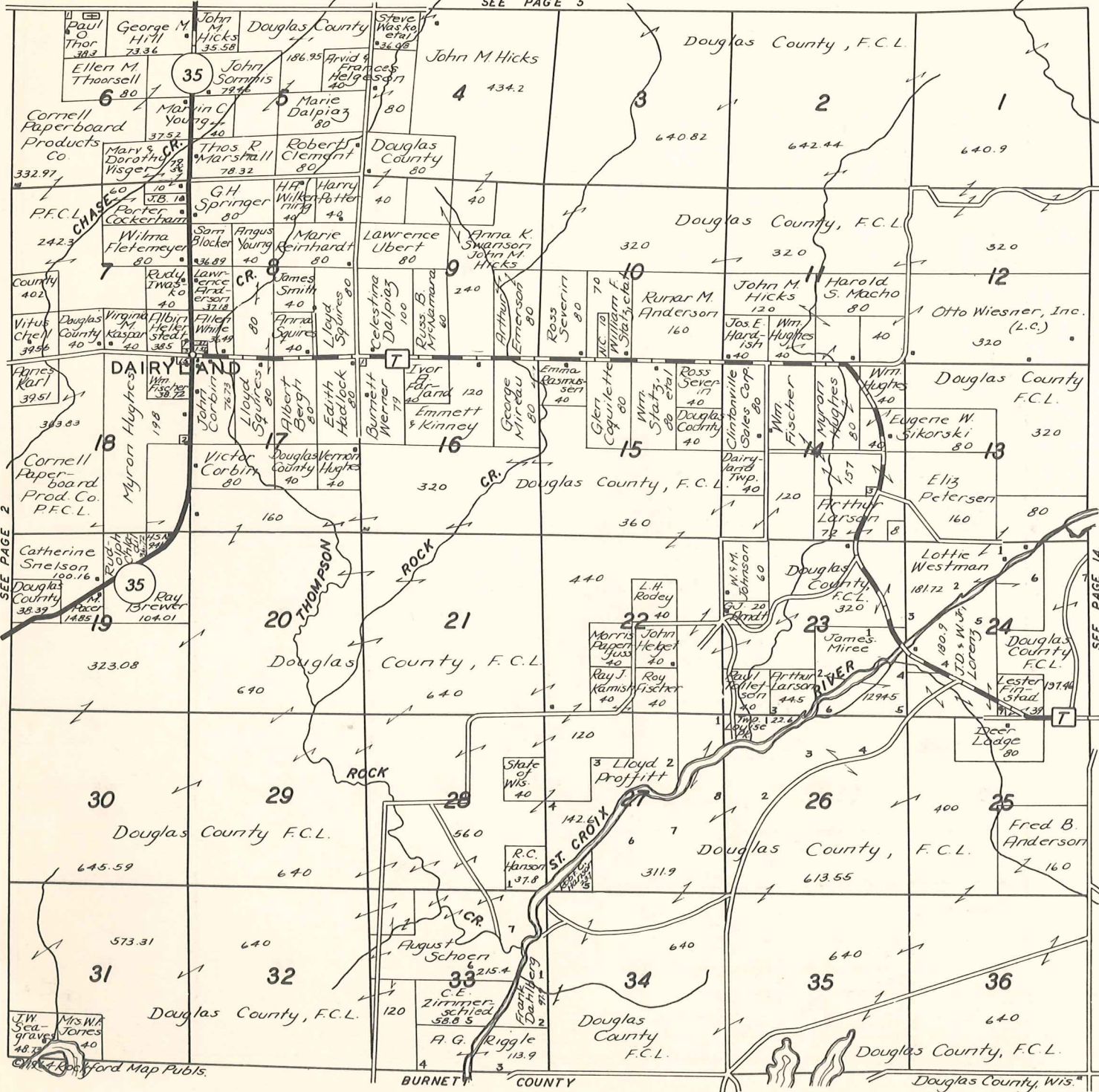
SEE PAGE 4



STATE OF MINNESOTA

SEE PAGE 3

SEE PAGE 5



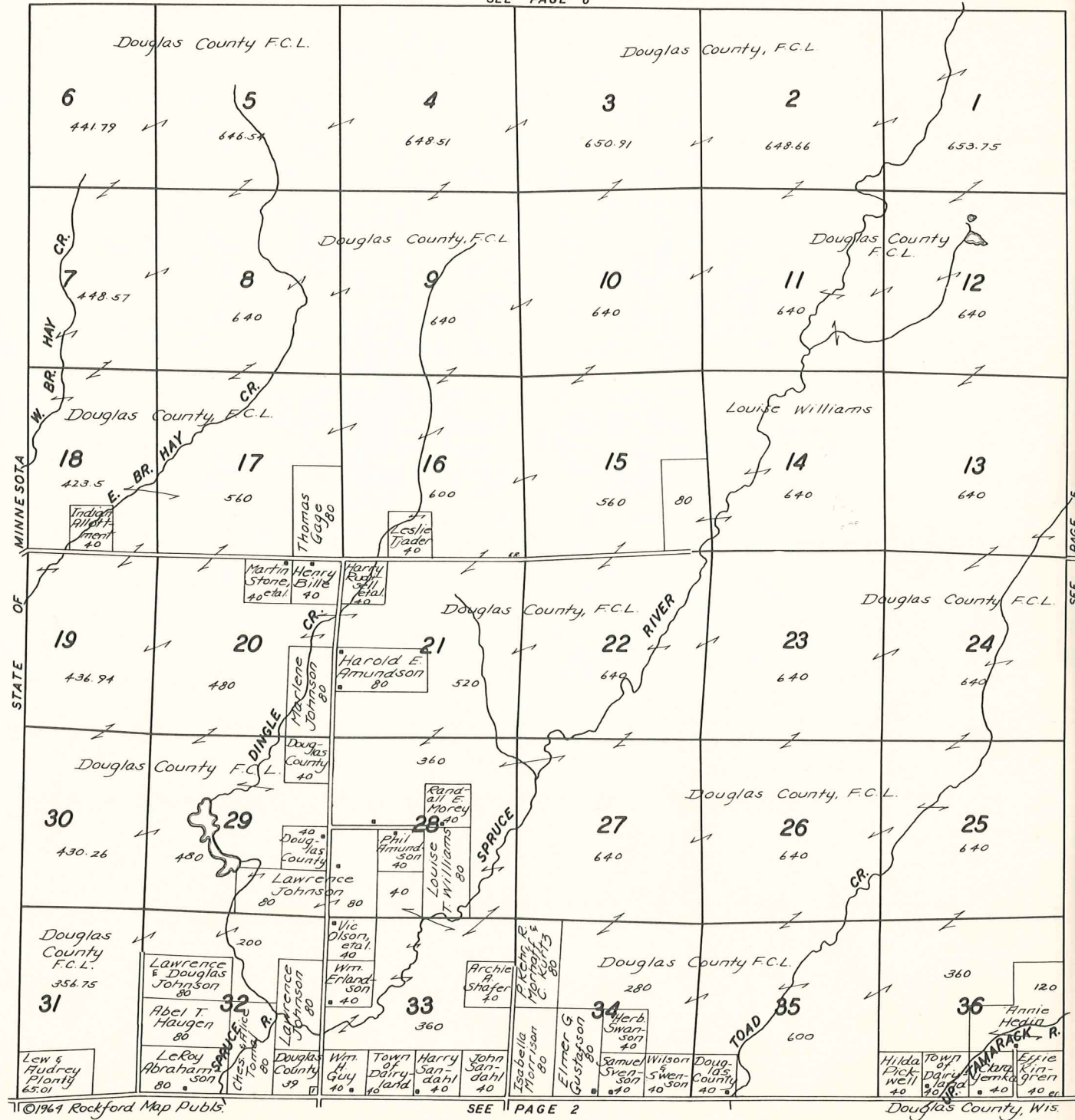
SEE PAGE 2

SEE PAGE 14

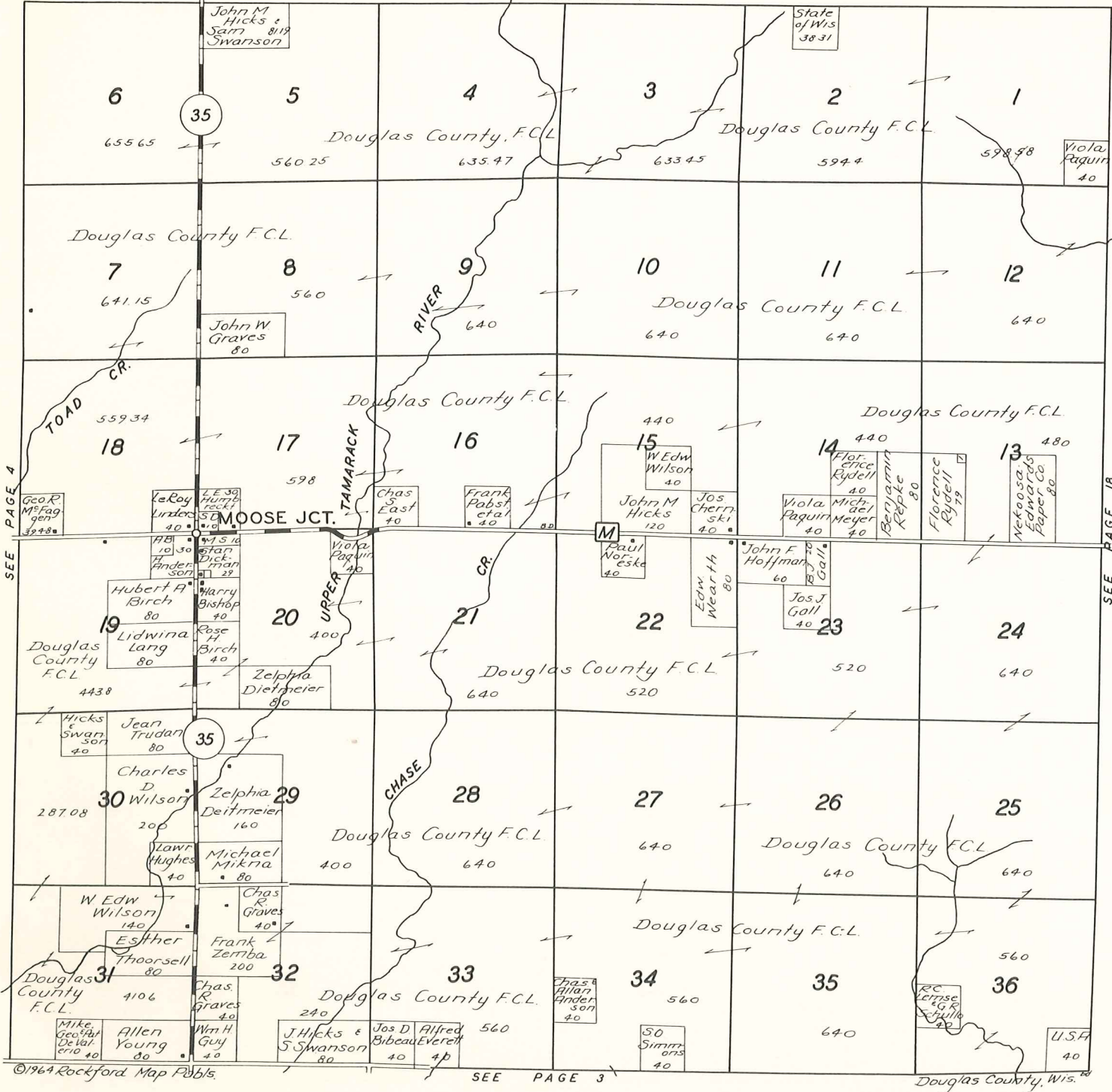
J.W. Sea-graves 48.75
 Mrs. W.A. Jones 40
 Mrs. W.A. Jones 40
 Mrs. W.A. Jones 40

BURNET COUNTY Douglas County, Wis.

Copyright Map Publ's.



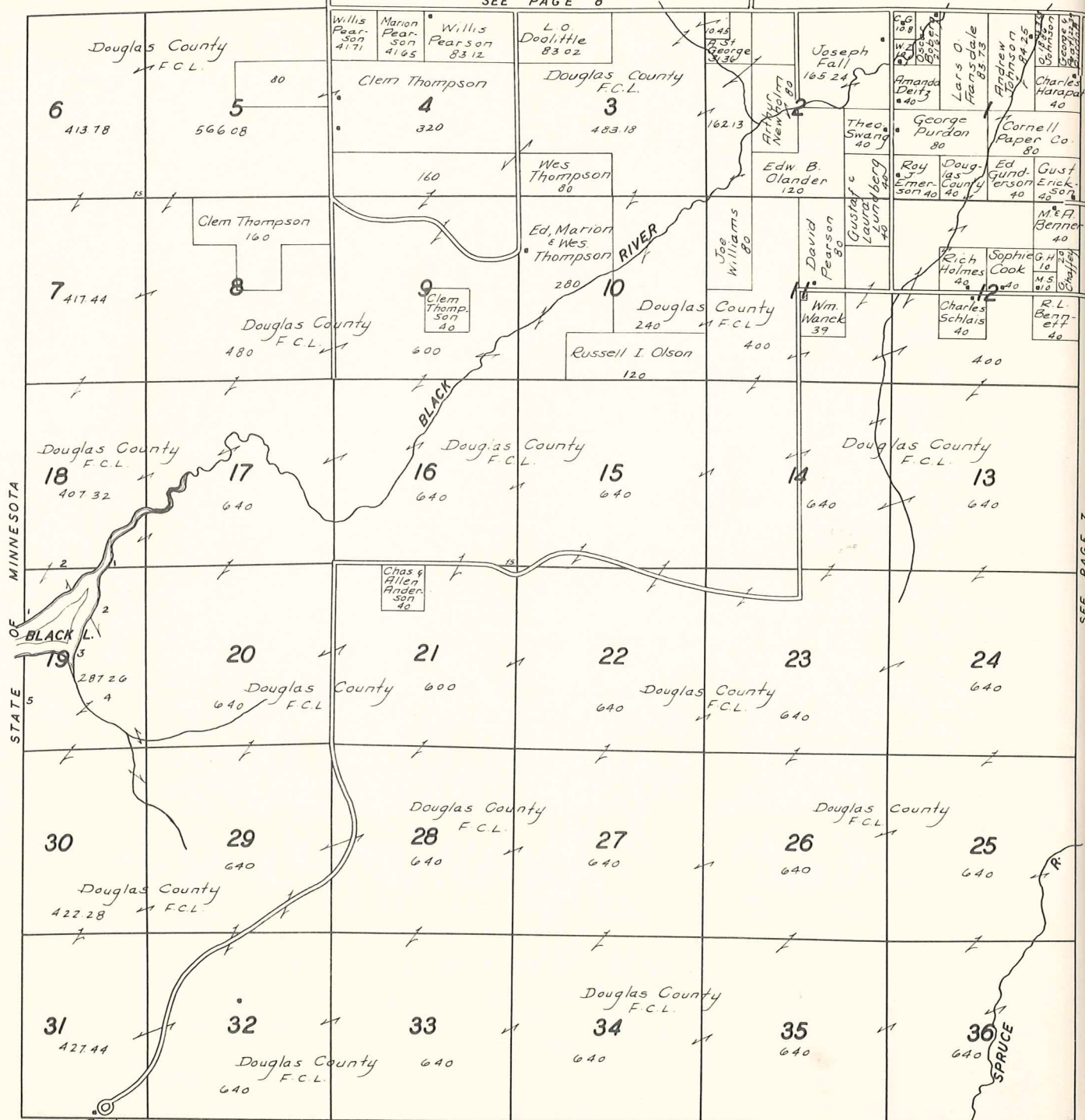
SEE PAGE 7



SEE PAGE 4

SEE PAGE 18

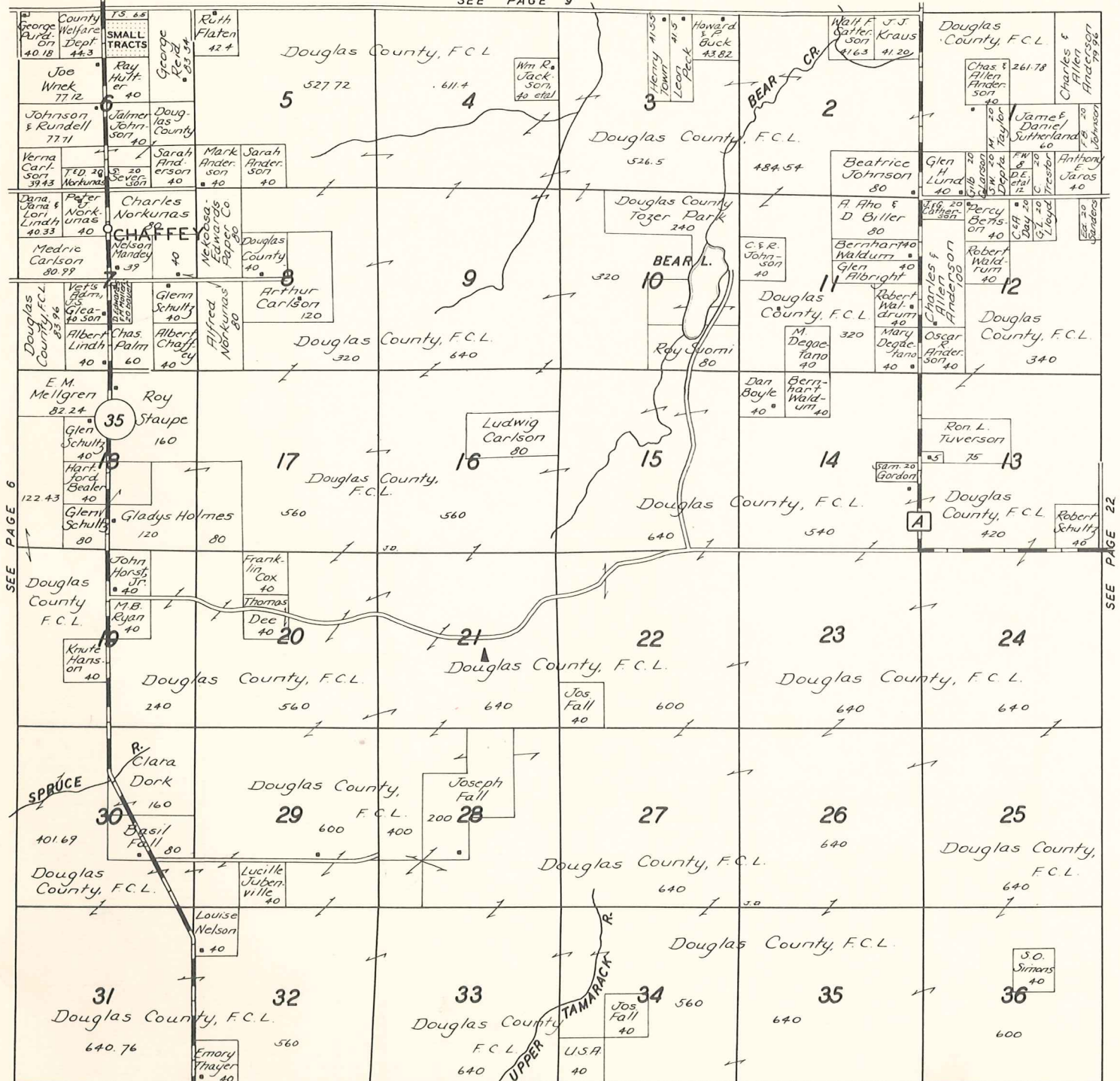
SEE PAGE 8



STATE OF MINNESOTA

SEE PAGE 7

SEE PAGE 9

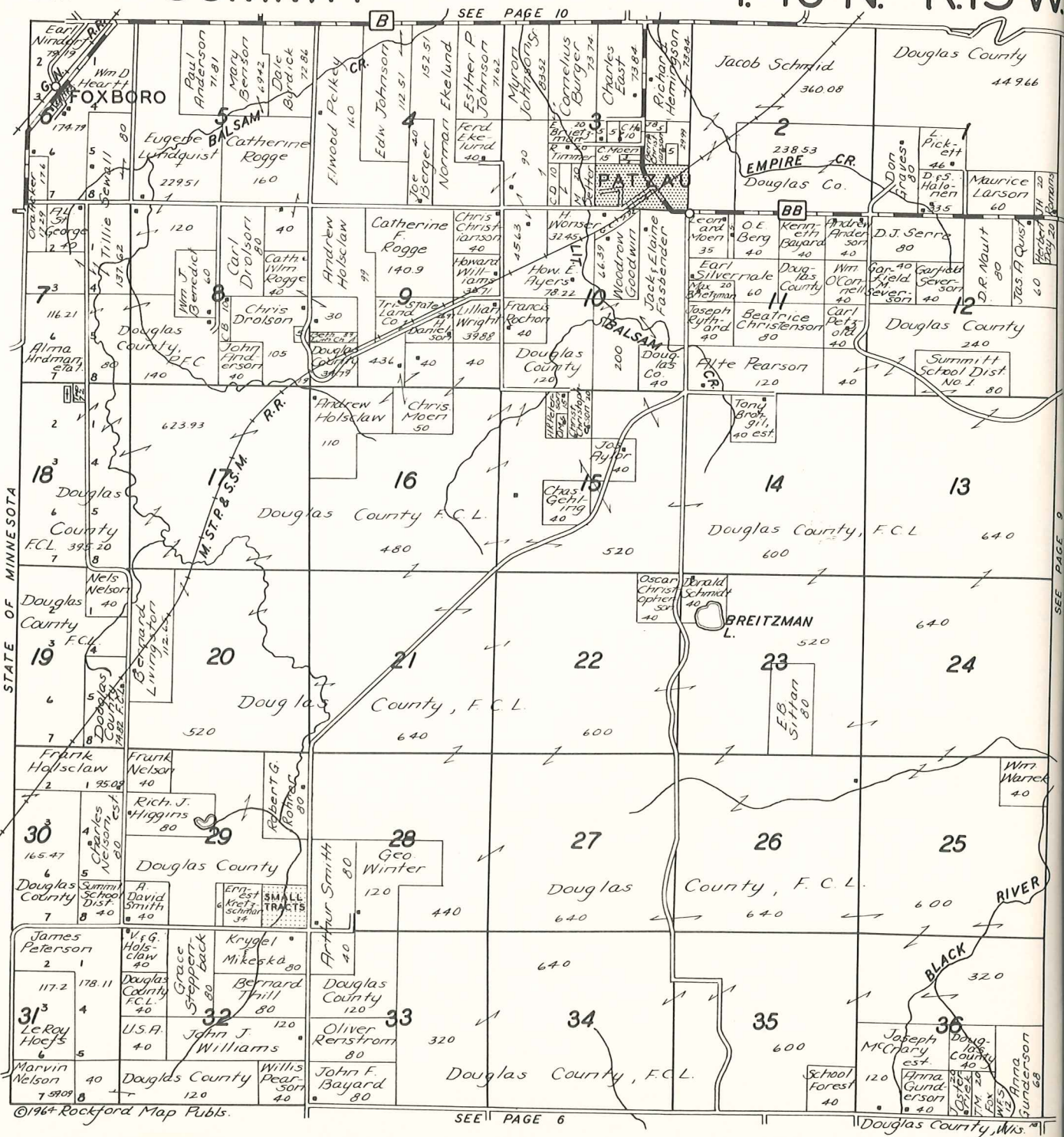


SEE PAGE 6

SEE PAGE 22

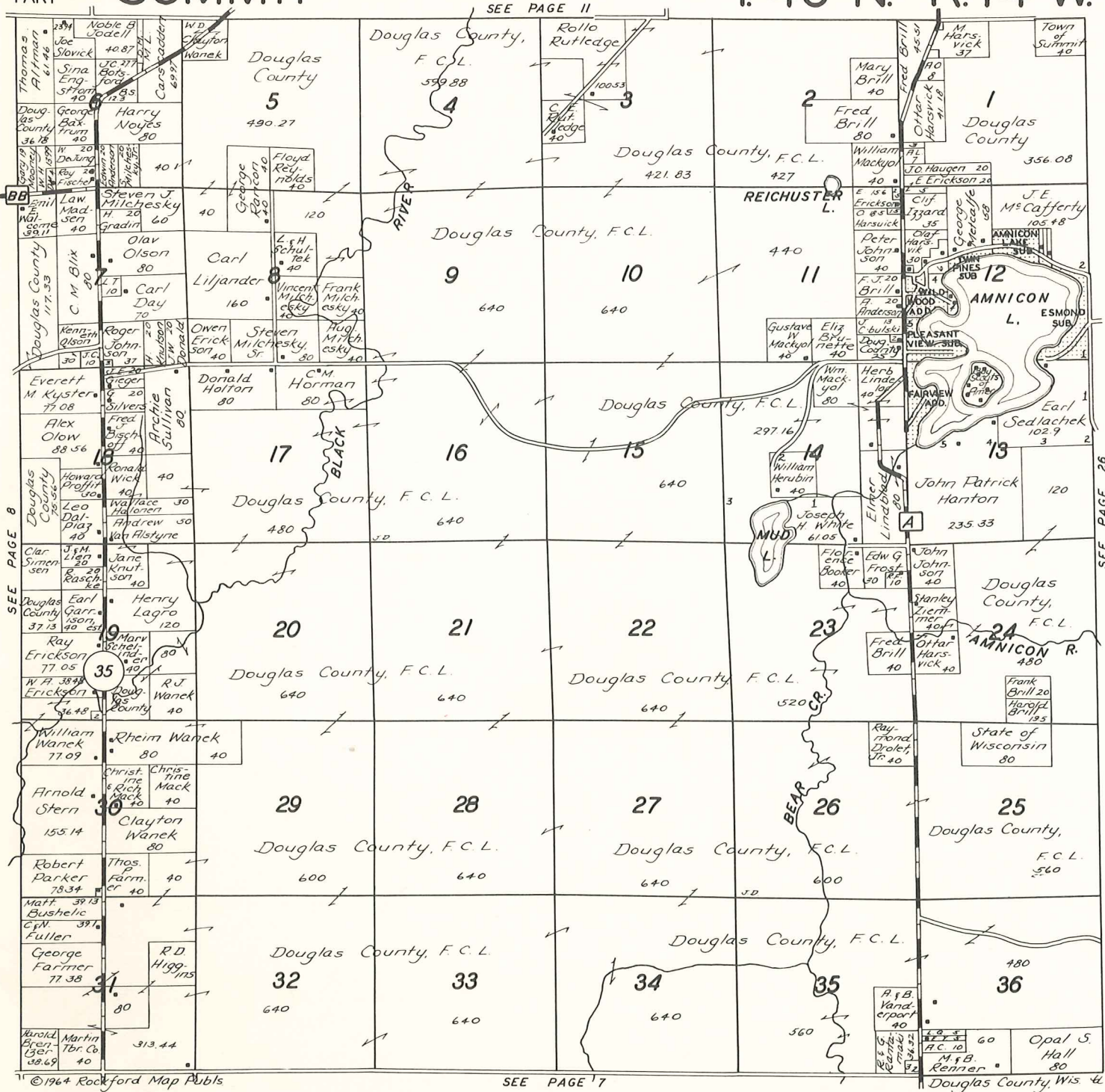
WESTCENTRAL
PART **SUMMIT**

T.46 N.-R.15 W.



SEE PAGE 10

SEE PAGE 9

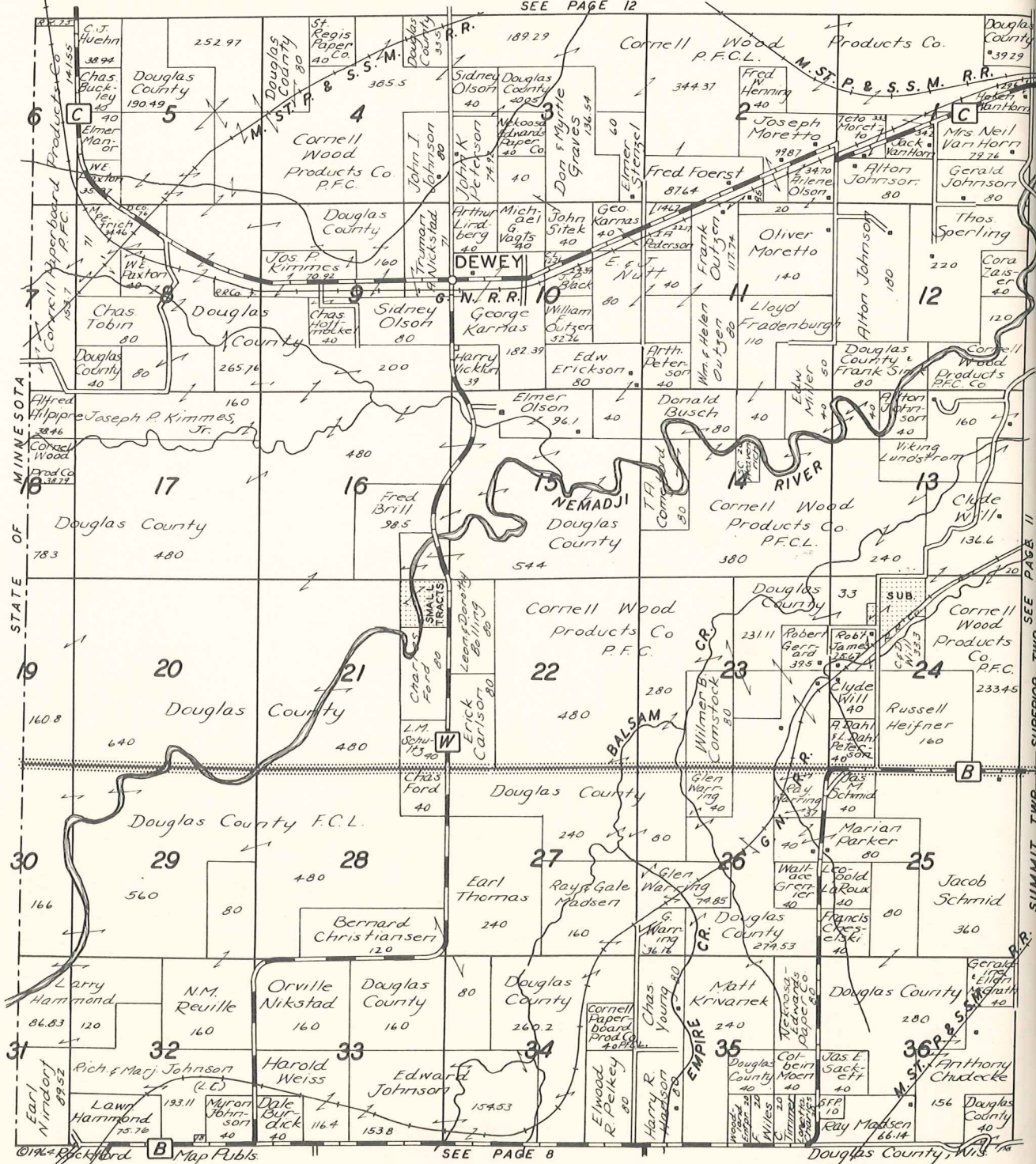


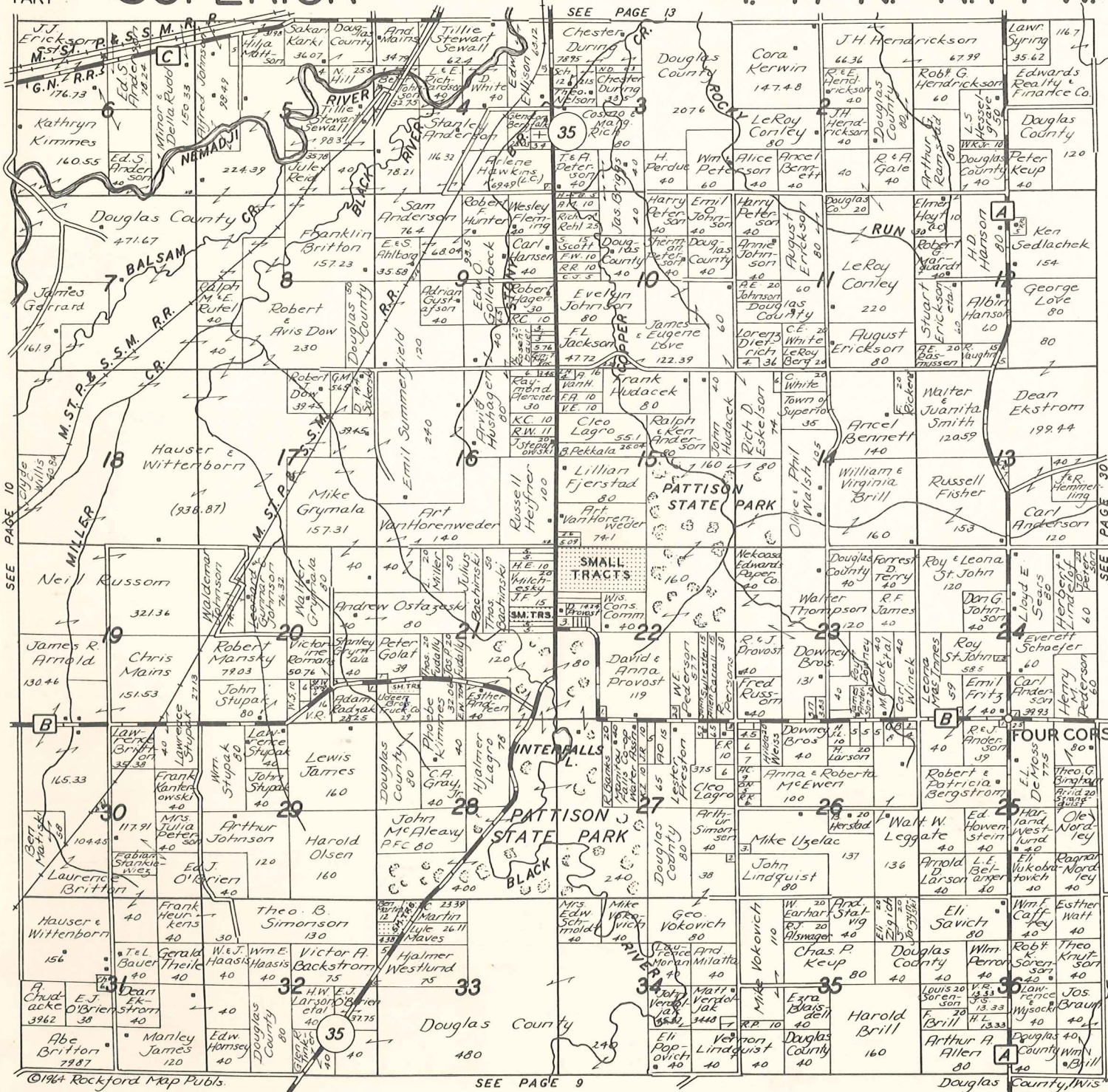
SEE PAGE 8

SEE PAGE 11

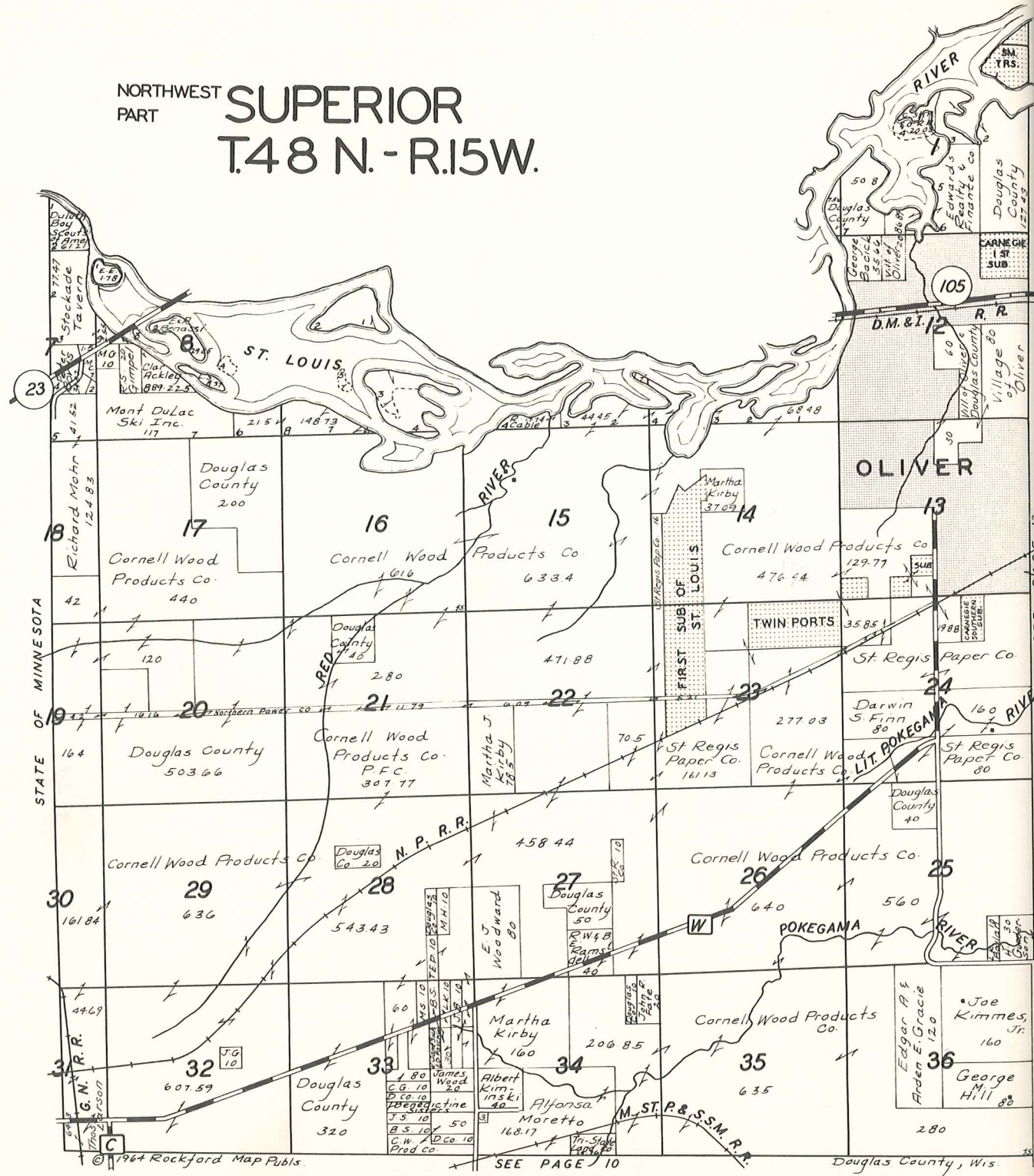
SEE PAGE 26

SEE PAGE 12

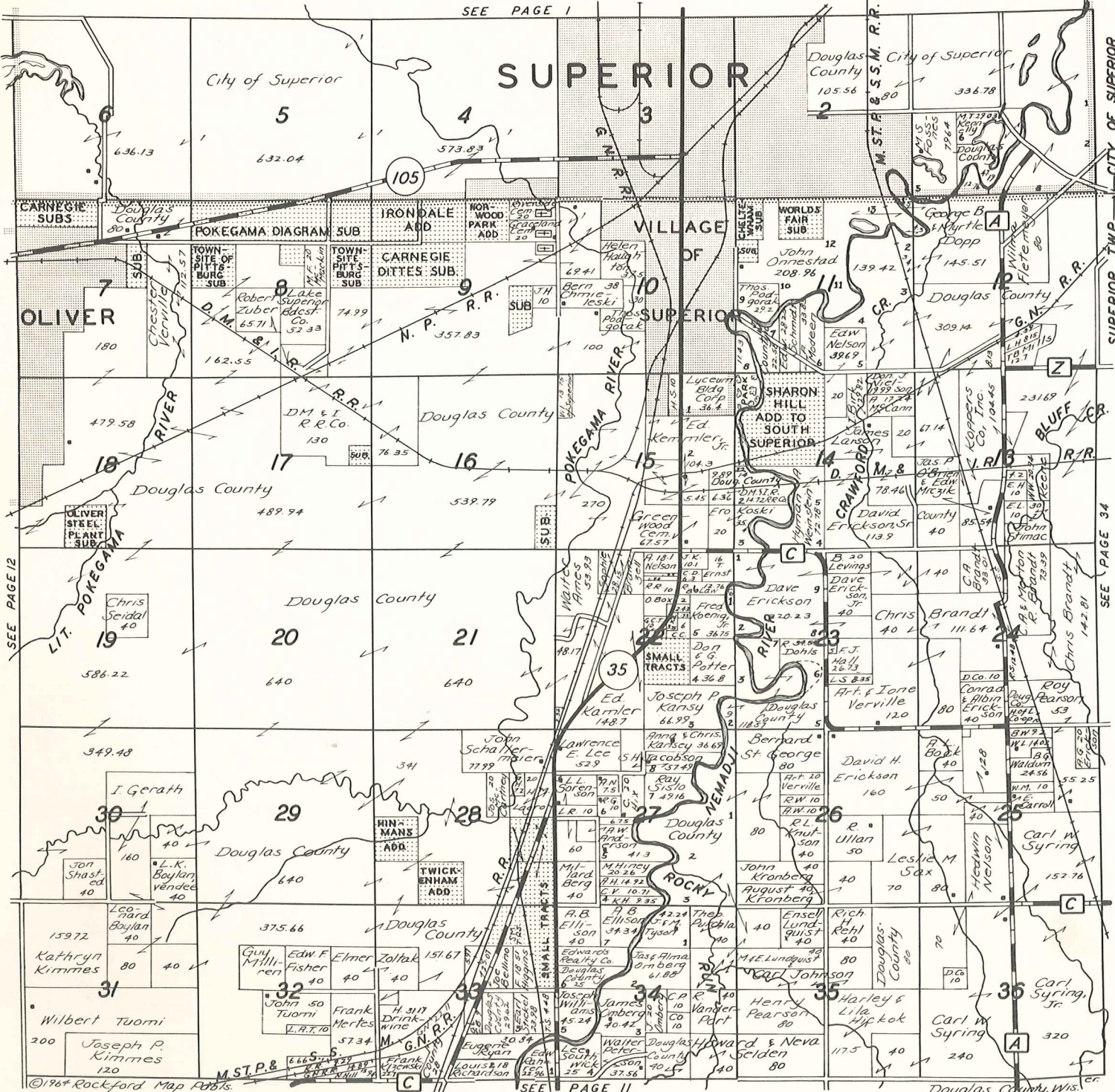




NORTHWEST PART
SUPERIOR
T.48 N. - R.15W.



SEE PAGE I



SEE PAGE 12

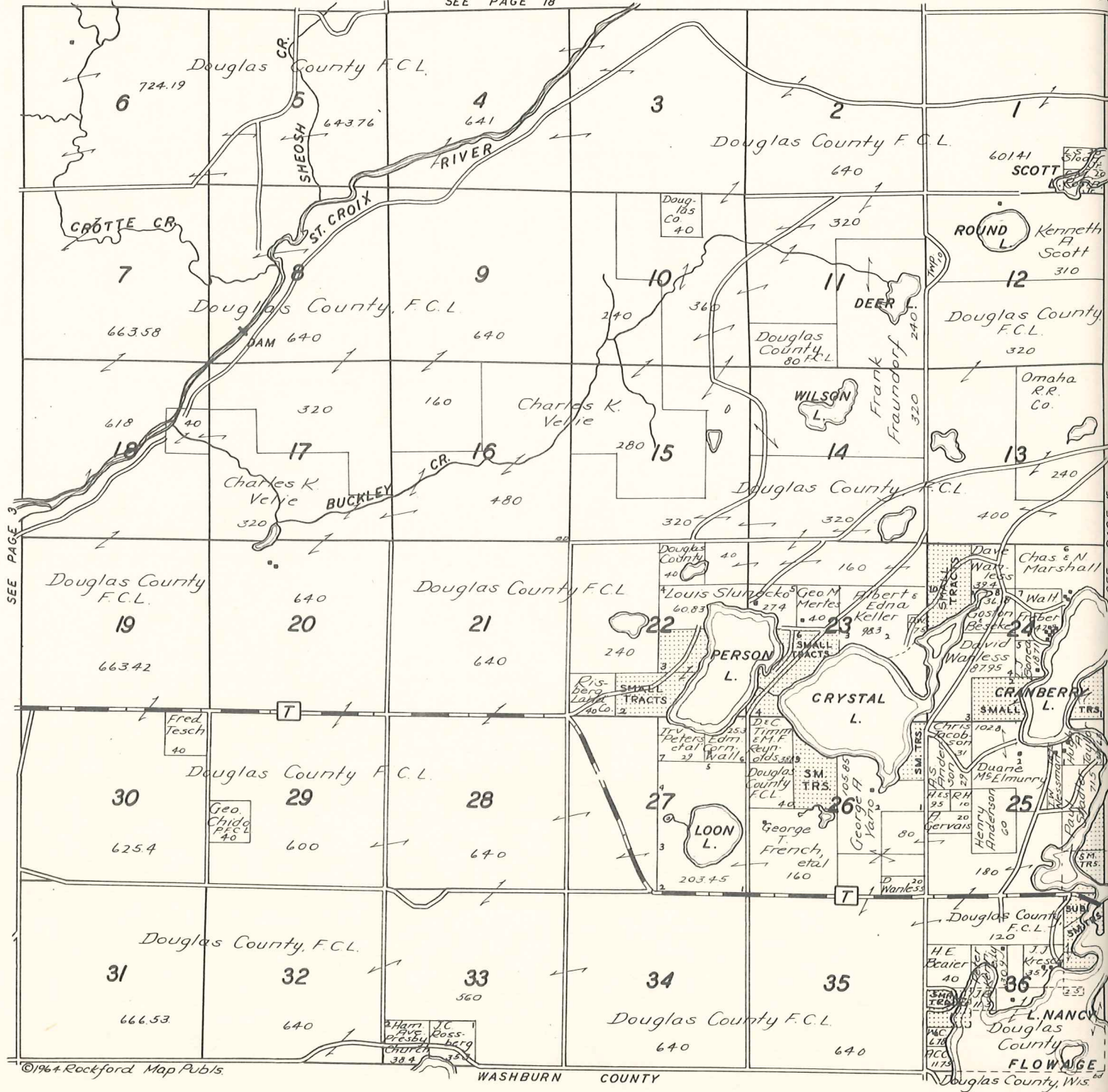
SEE PAGE 34

SEE PAGE II

Douglas County, Wis.

©1964 Rockford Map Advs.

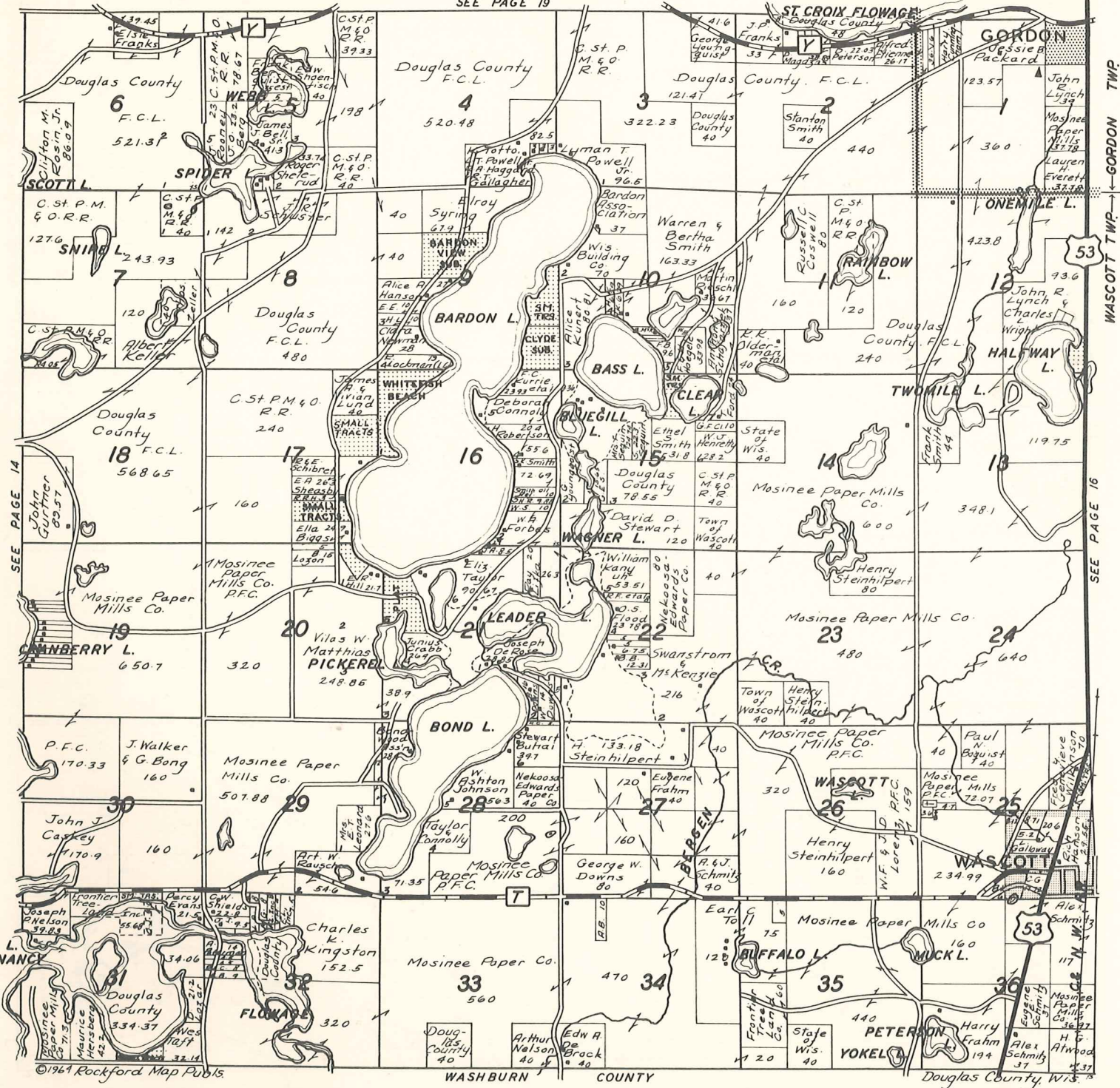
SEE PAGE 18



SEE PAGE 3

SEE PAGE 15

SEE PAGE 19



SEE PAGE 14

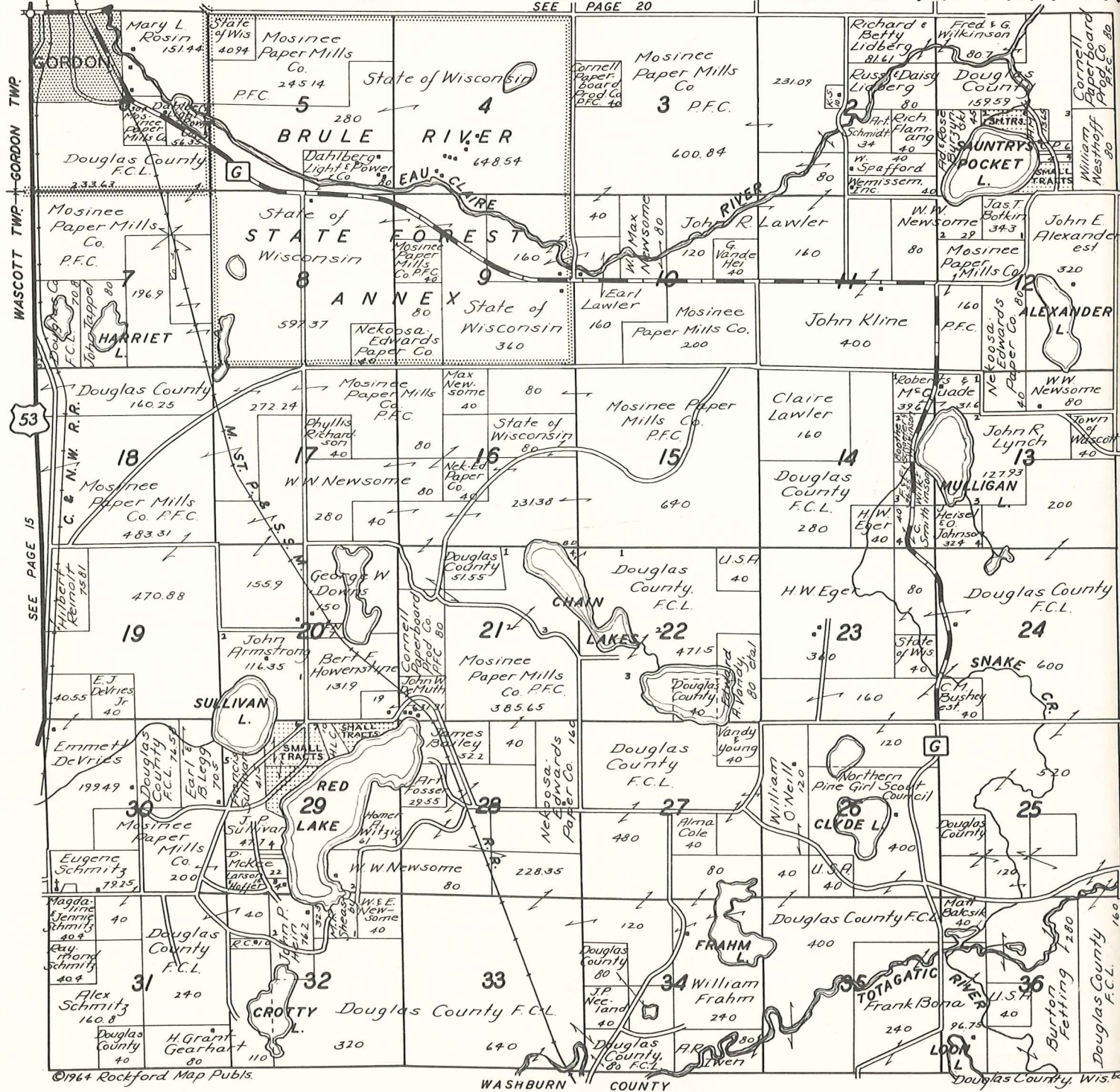
WASCOTT TWP. ← GORDON TWP. →

SEE PAGE 16

EAST CENTRAL PART WASCOTT SOUTHEAST PART GORDON

T. 43 N.-R. 11 W.

SEE PAGE 20



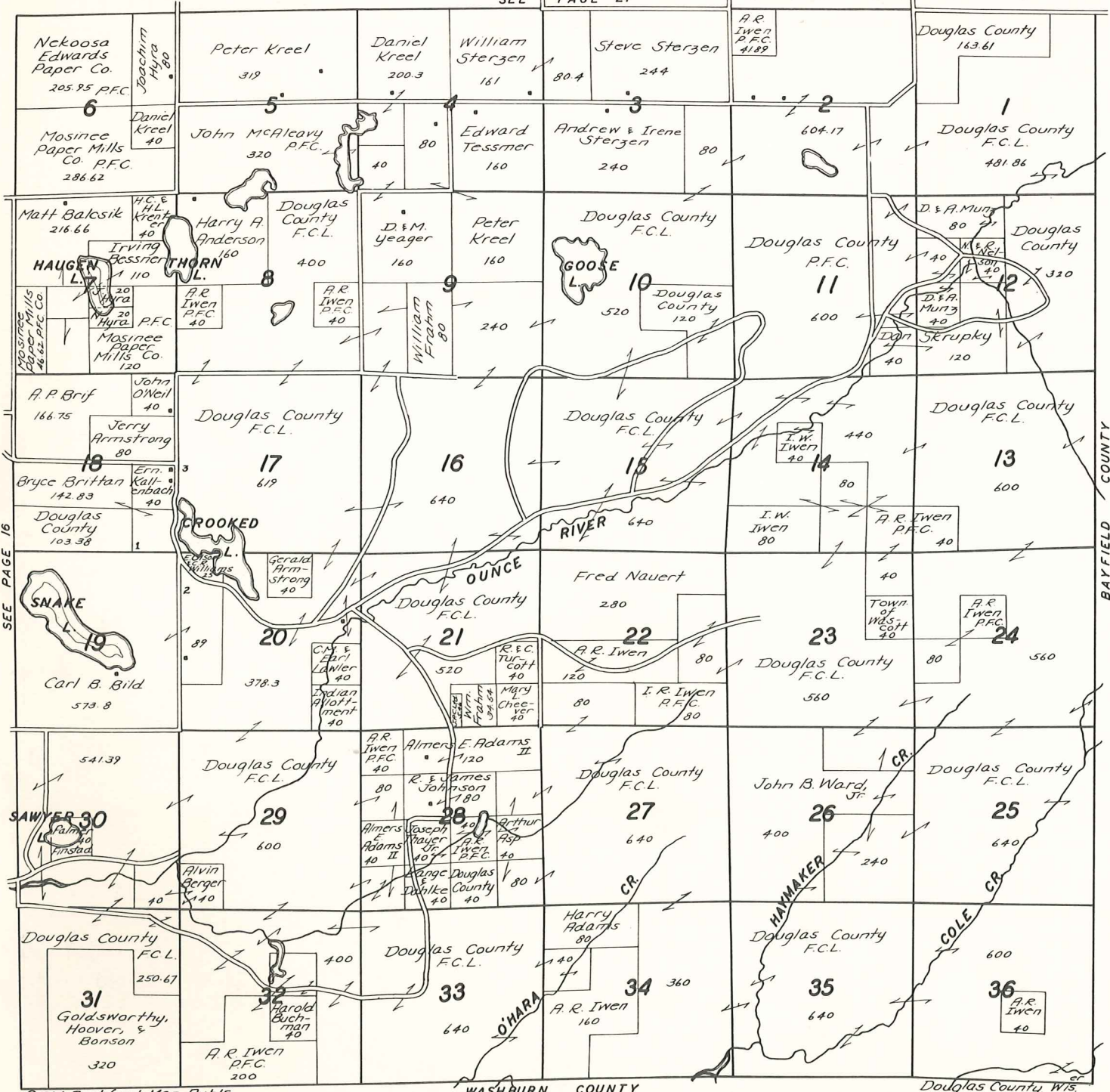
WASCOTT TWP. - GORDON TWP.

53

SEE PAGE 15

SEE PAGE 17

SEE PAGE 21



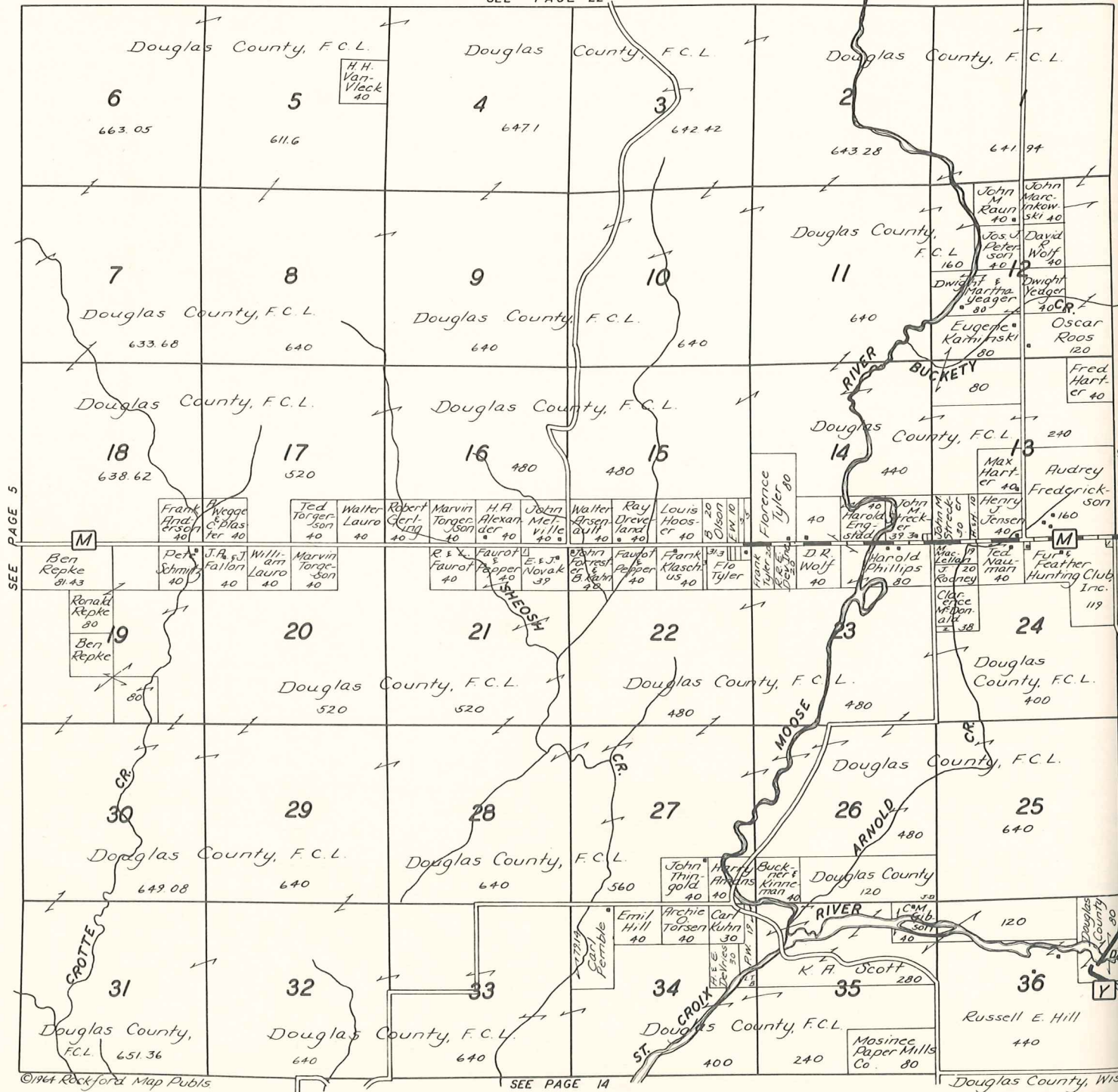
SEE PAGE 16

BAYFIELD COUNTY

WASHBURN COUNTY

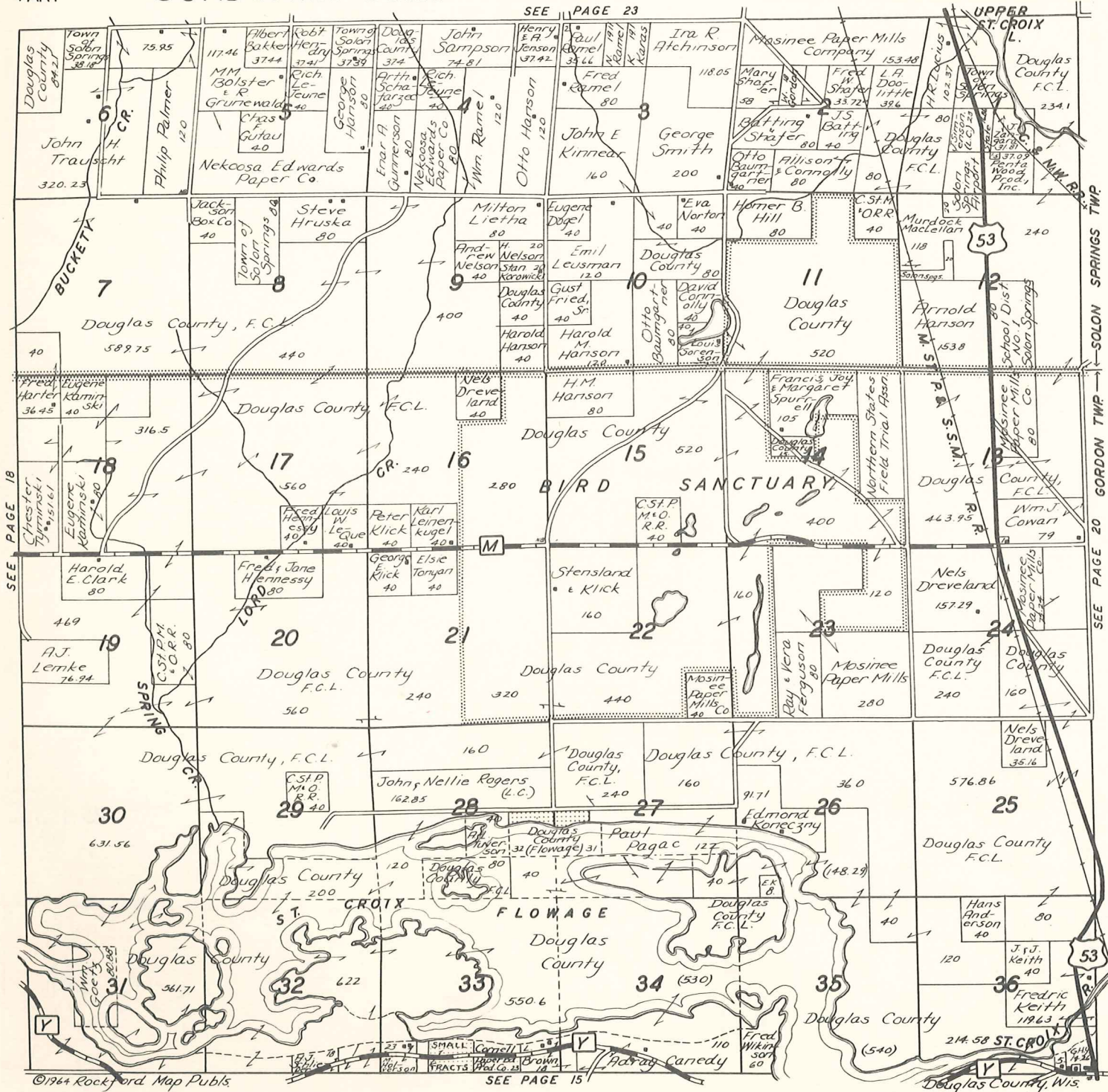
Douglas County, Wis.

SEE PAGE 22



SEE PAGE 5

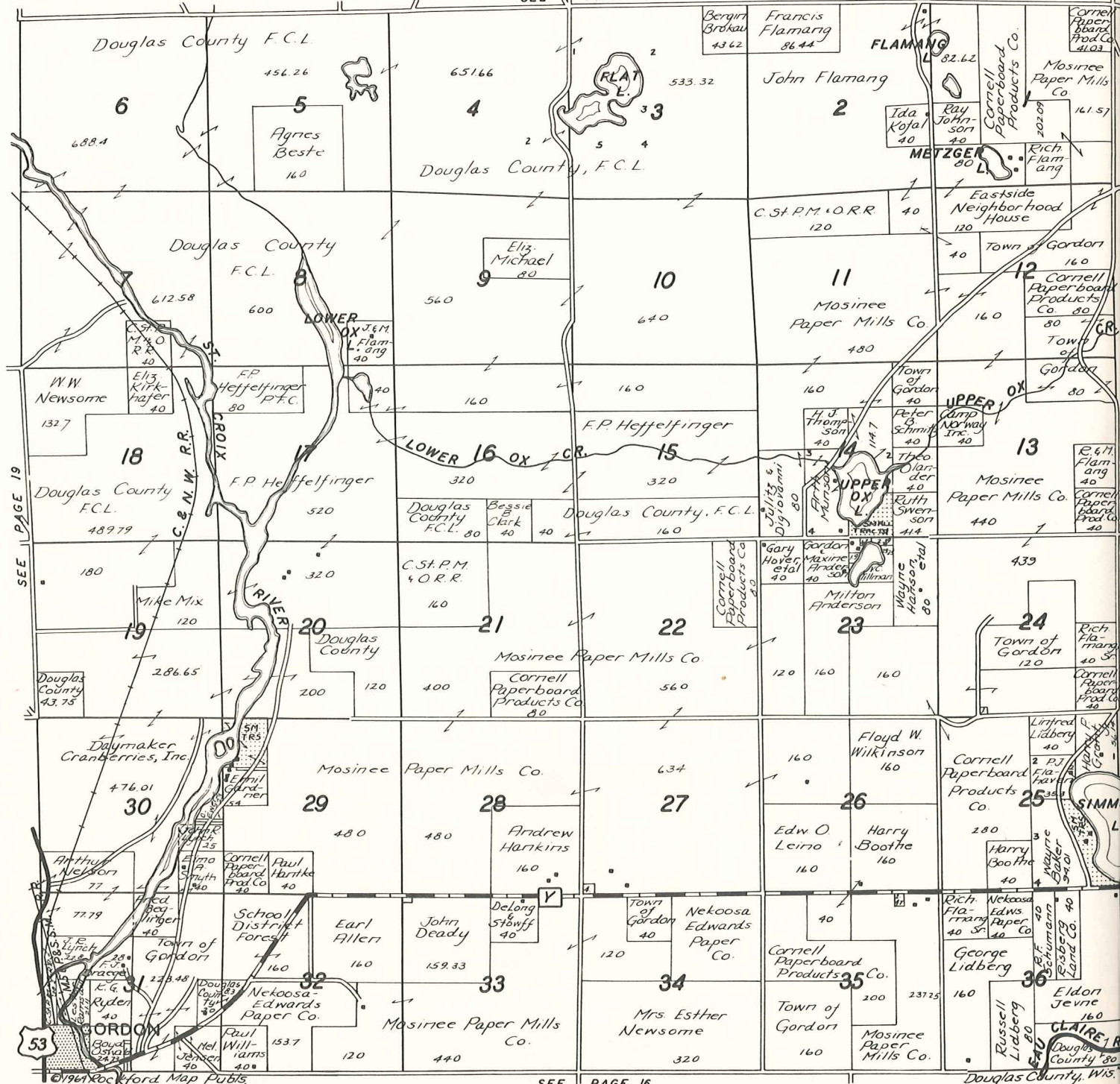
SEE PAGE 18



EASTCENTRAL PART GORDON

T.44 N.-R.11 W.

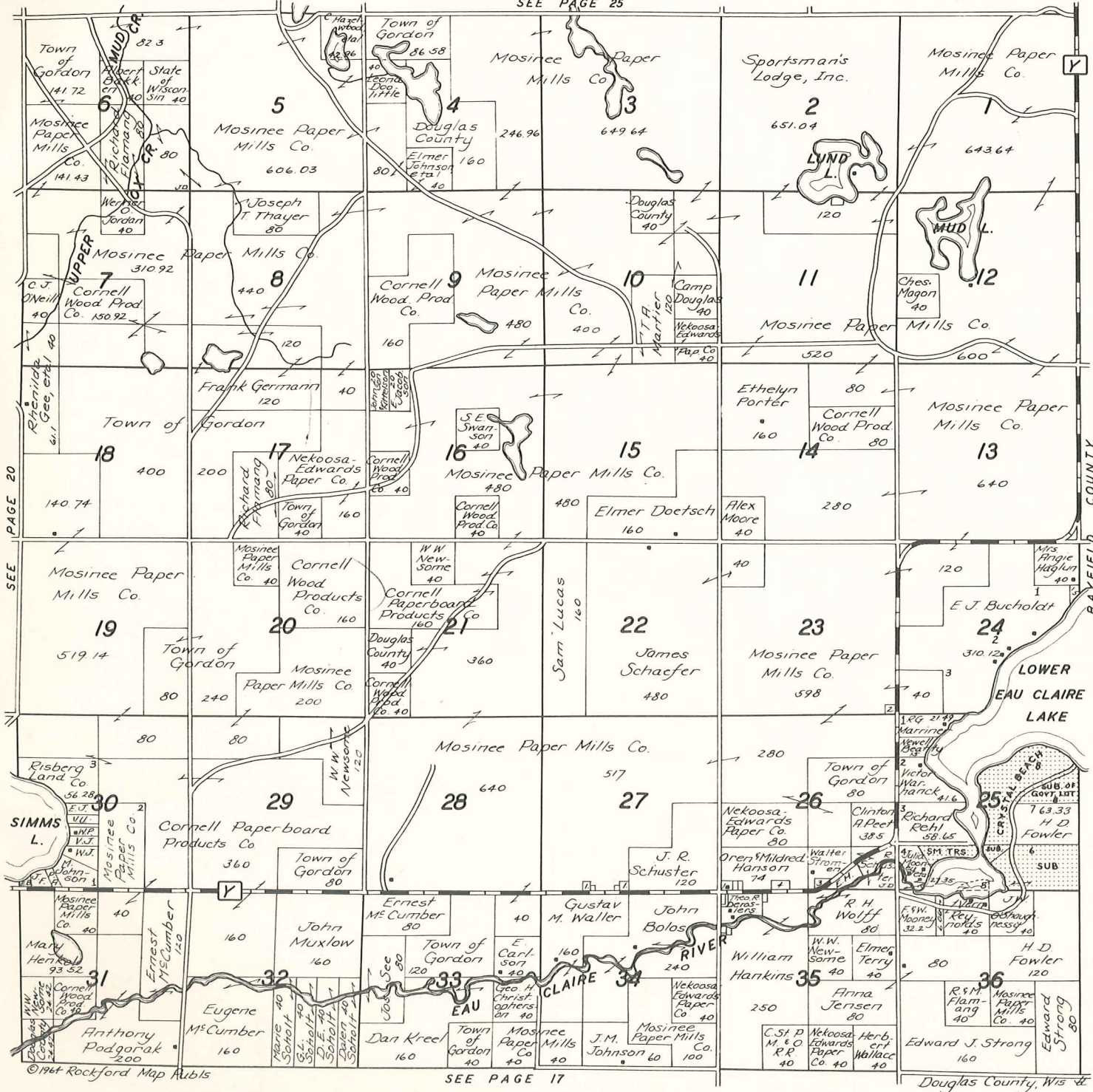
SEE PAGE 24



SEE PAGE 19

SEE PAGE 16

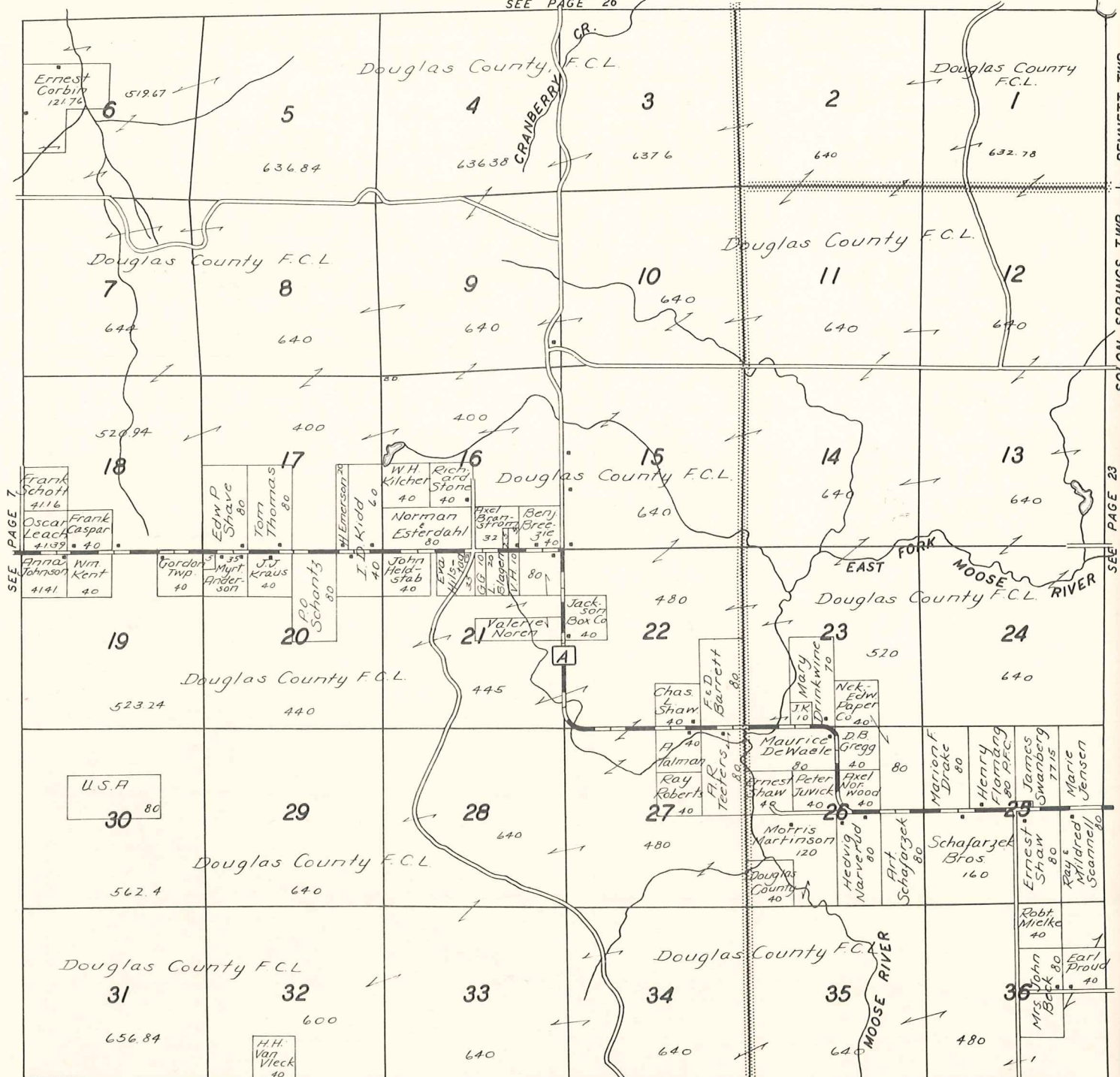
SEE PAGE 25



SEE PAGE 20

BAYFIELD COUNTY

SEE PAGE 26



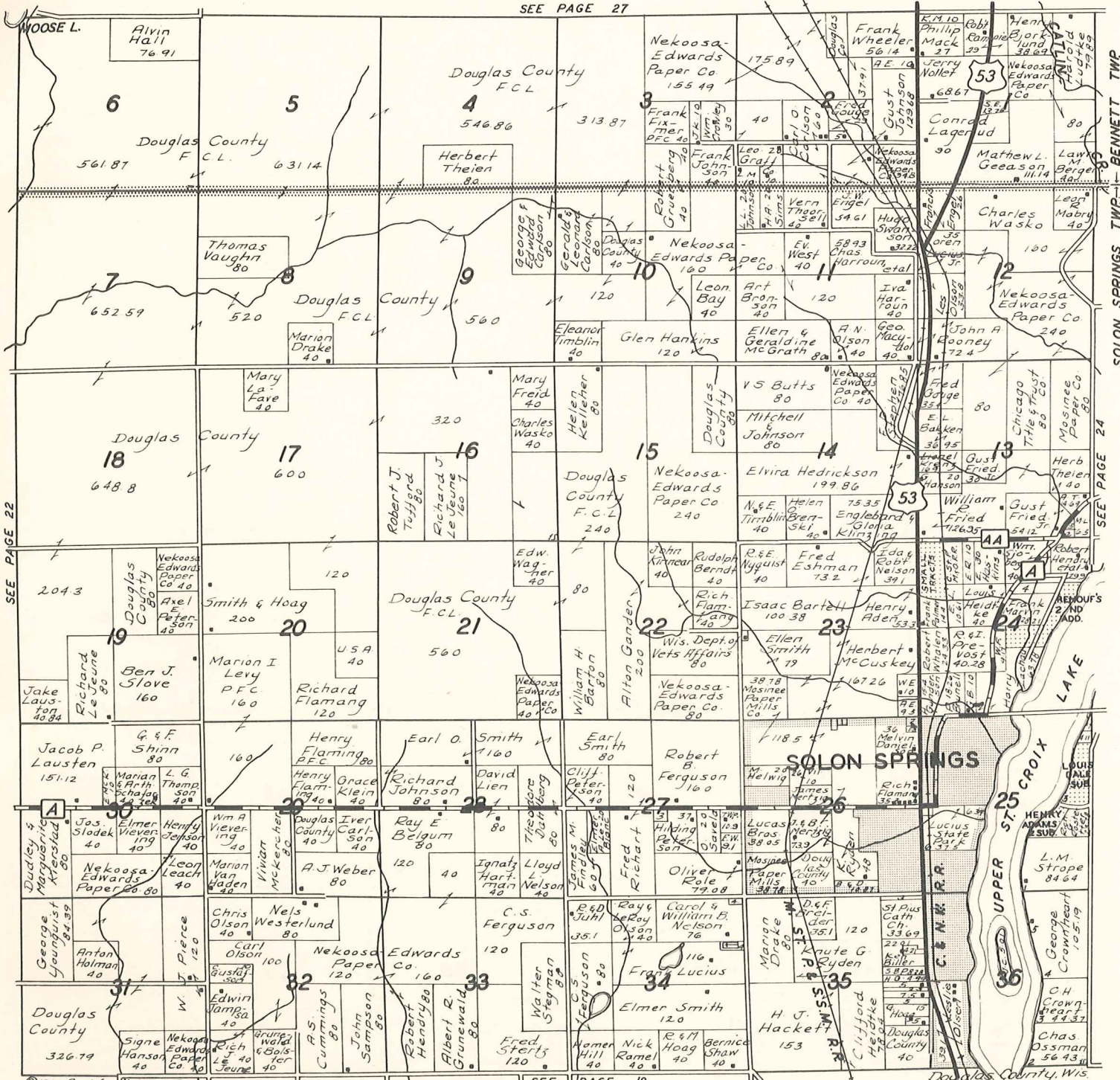
SEE PAGE 7

BENNETT TWP. SOLON SPRINGS TWP.

SEE PAGE 23

SEE PAGE 18

SEE PAGE 27



SEE PAGE 22

SOLON SPRINGS TWP - BENNETT TWP

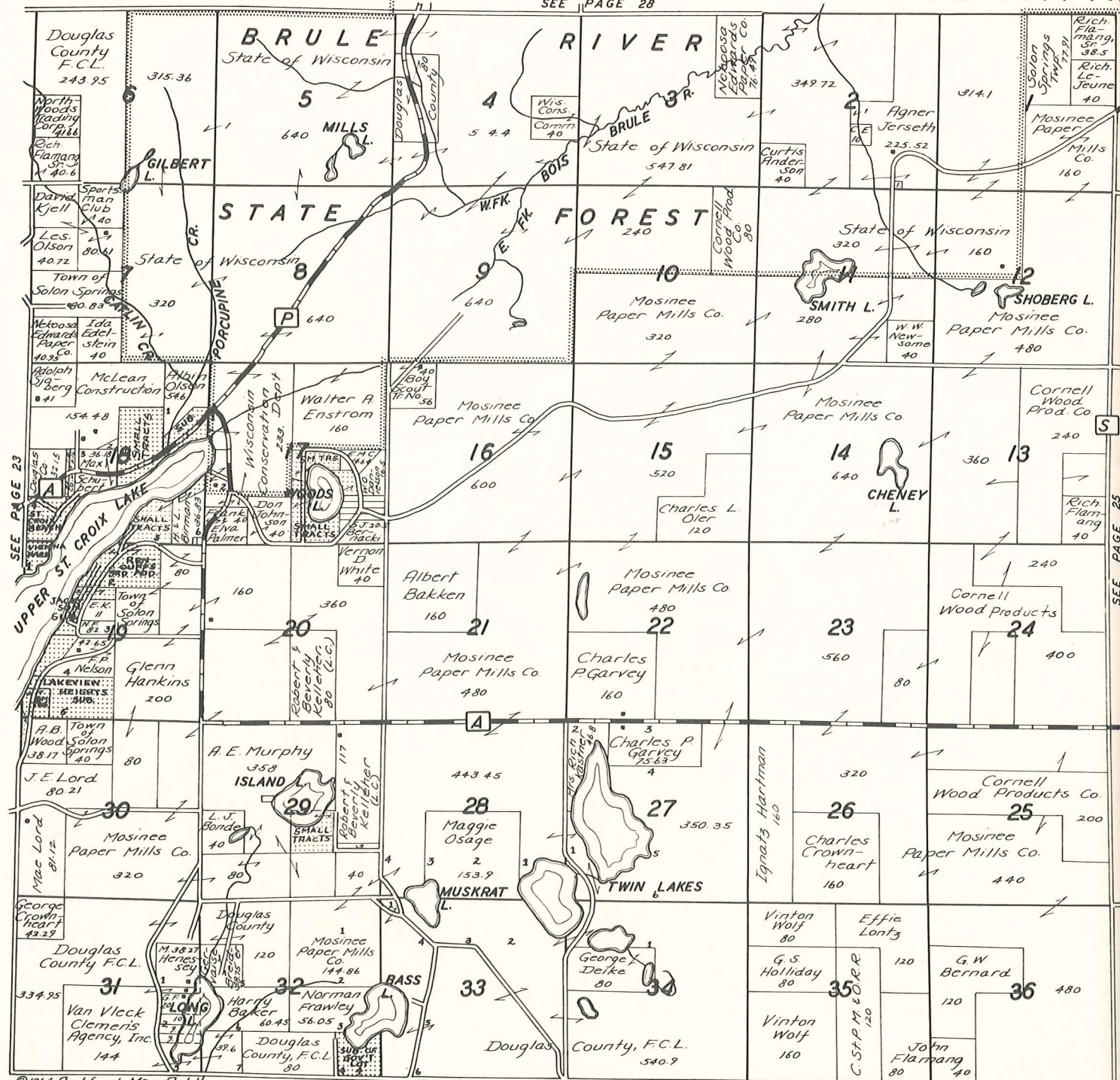
SEE PAGE 24

SEE PAGE 19

EAST PART SOLON SPRINGS

T.45 N.-R.11 W.

SEE PAGE 28



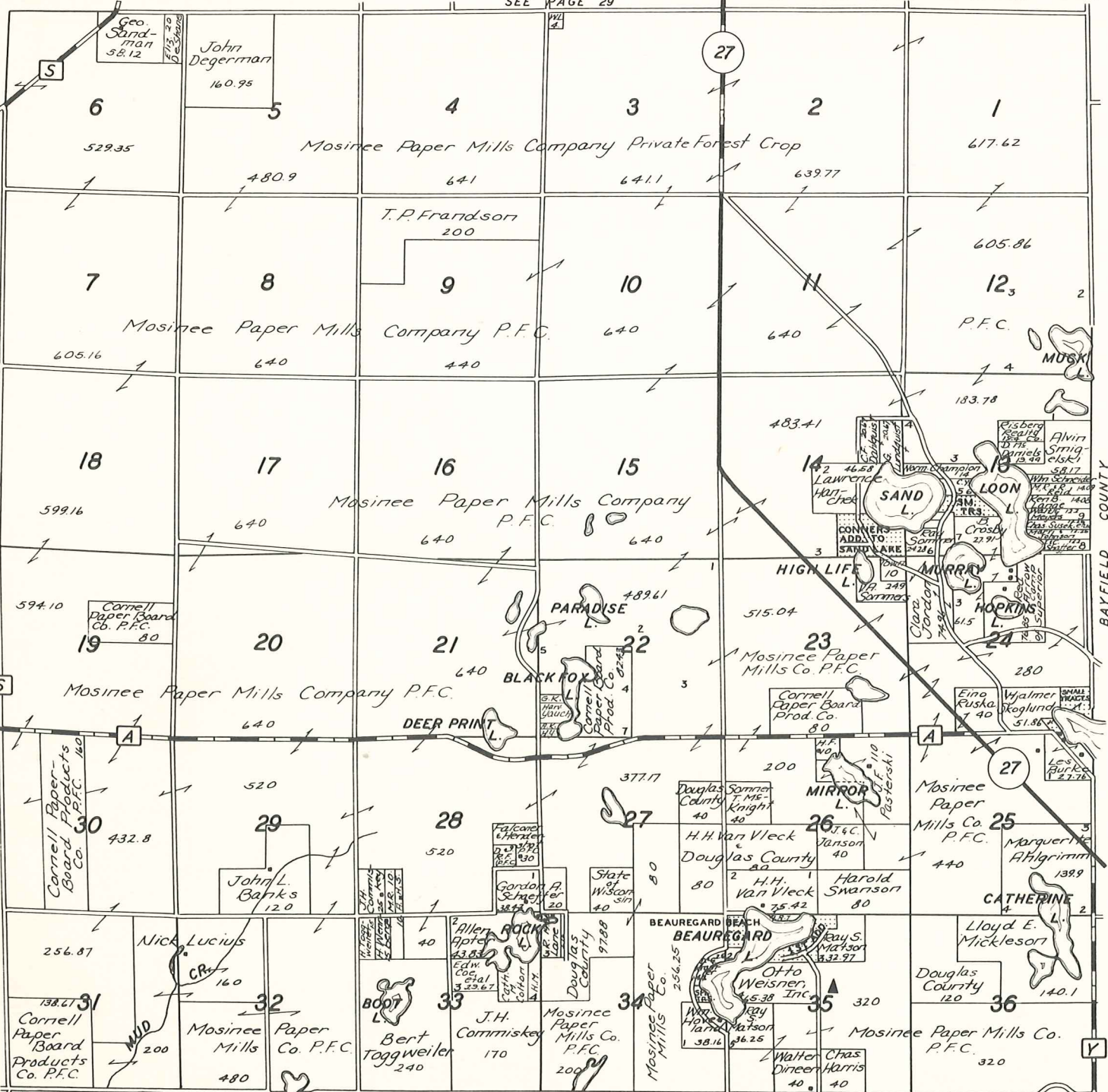
SEE PAGE 29

SEE PAGE 24

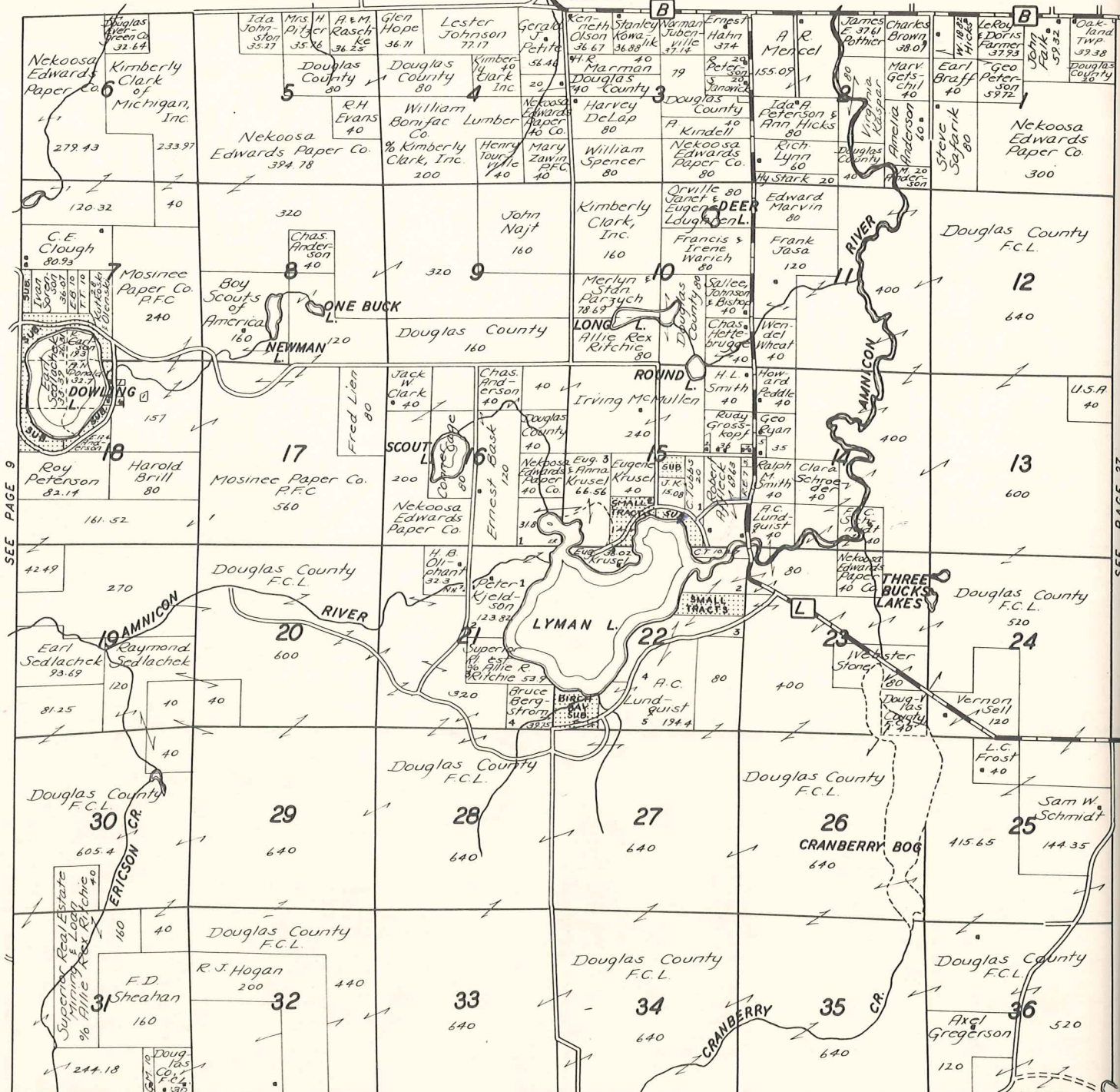
S

A

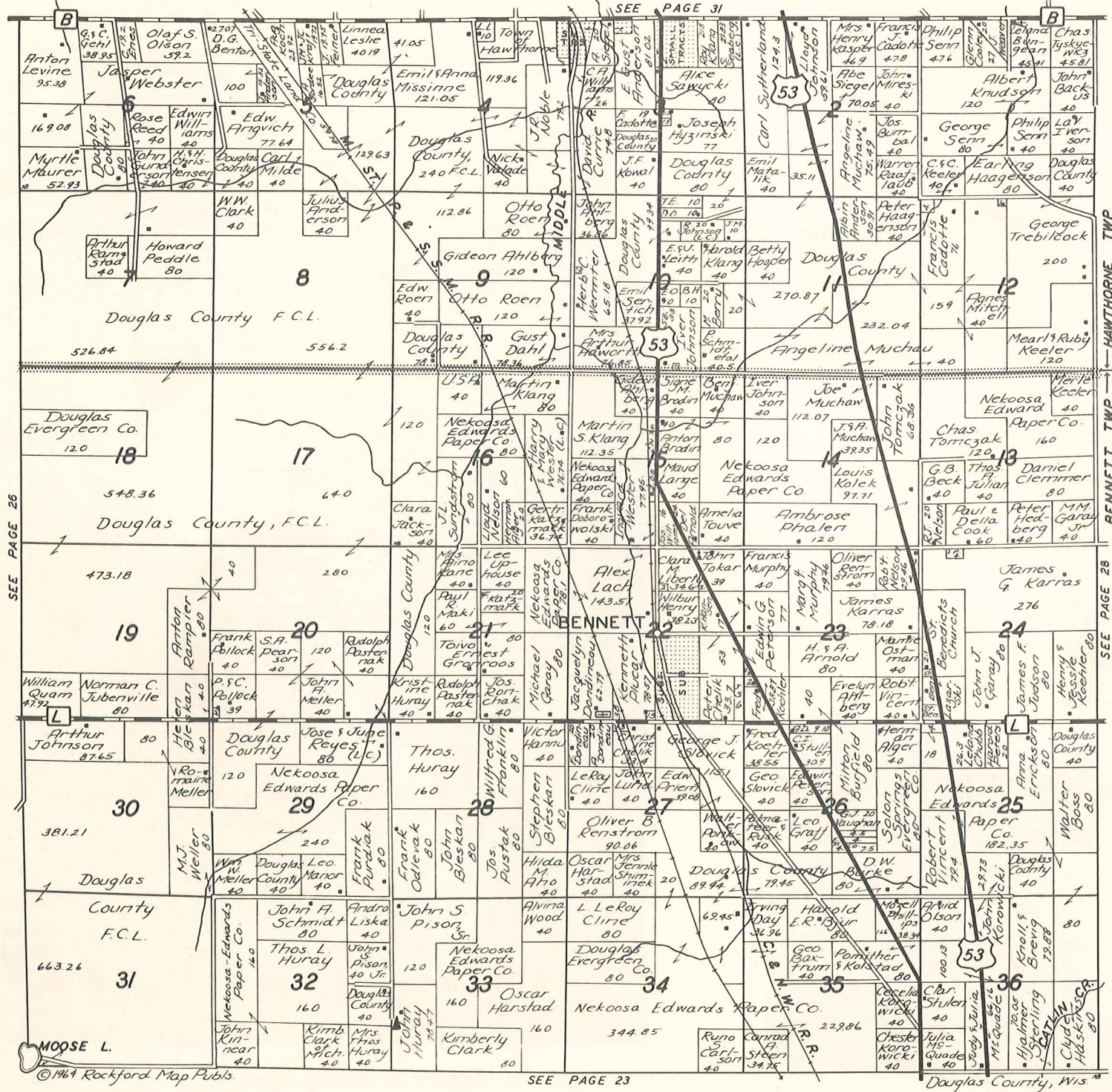
Y



SEE PAGE 30



SEE PAGE 31



SEE PAGE 25

HAWTHORNE TWP BENNETT TWP SEE PAGE 28

SEE PAGE 23

MURPHY OIL CORPORATION
SUPERIOR REFINERY
AT NIGHT



QUIET WATERS
TROUT STREAM
FAMOUS BRULE RIVER



BEAUTIFUL SUPERIOR
HARBOR ENTRY
GREAT NORTHERN AND
NORTHERN PACIFIC
ORE DOCKS
LAKE HEAD
PIPELINE TANKS
IN BACKGROUND



NEW HIGH BRIDGE BETWEEN SUPERIOR AND DULUTH - LOOKING FROM DULUTH


COUNTY SCENES




LOOKING TOWARD SUPERIOR — INDUSTRIAL AND RESIDENTIAL AREAS IN BACKGROUND



BARSTOW HALL
SCIENCE BUILDING
WISCONSIN
STATE UNIVERSITY
SUPERIOR

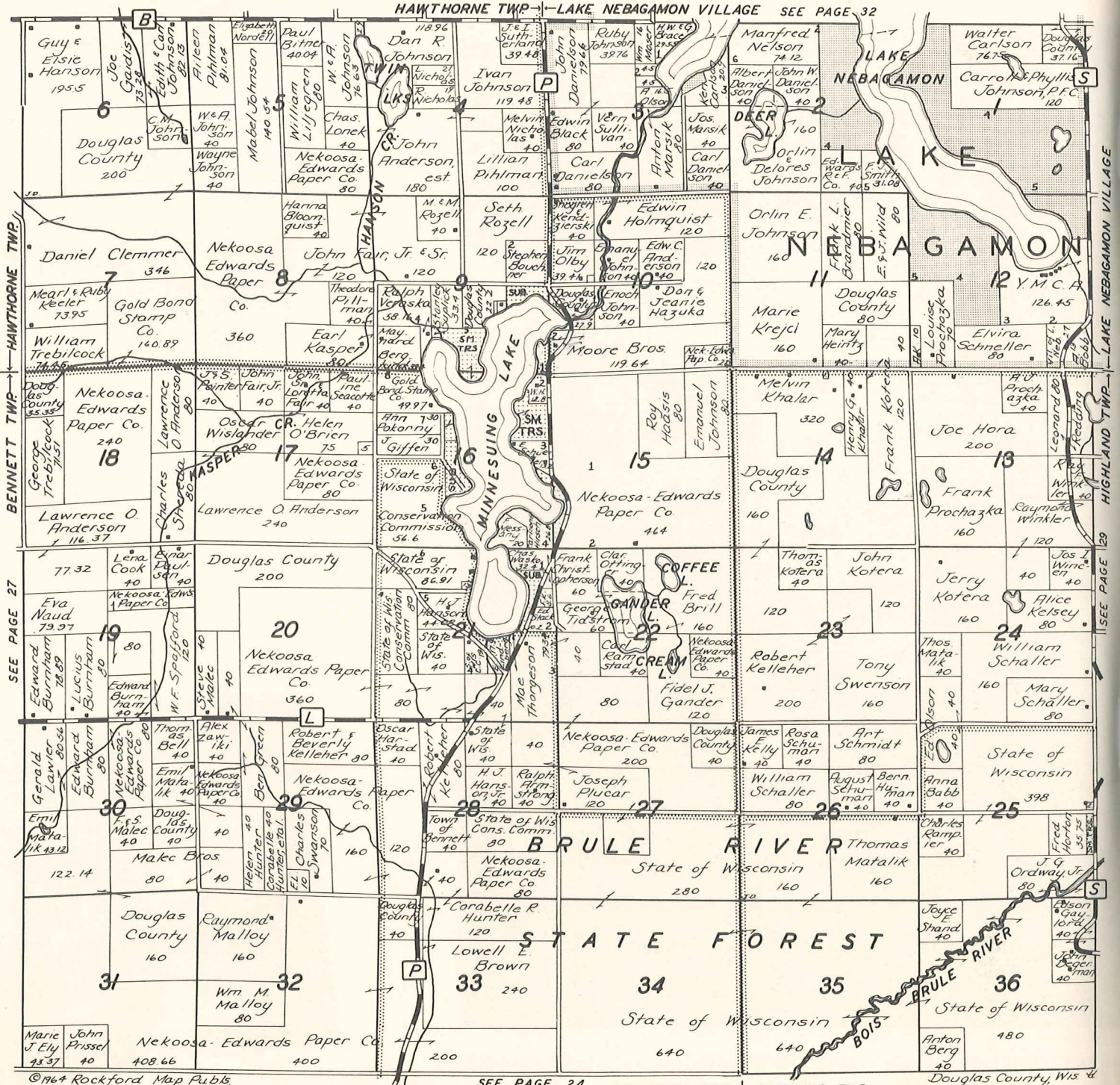


MANITOU FALLS
HEIGHT 168 FEET
PATTISON STATE PARK



BUSINESS
AND
PLEASURE
SUPERIOR HARBOR

SOUTHEAST PART HAWTHORNE WEST PART HIGHLAND
NORTHWEST PART BENNETT SOUTH PART LAKE NEBAGAMON VILLAGE T.46 N.-R.11 W.



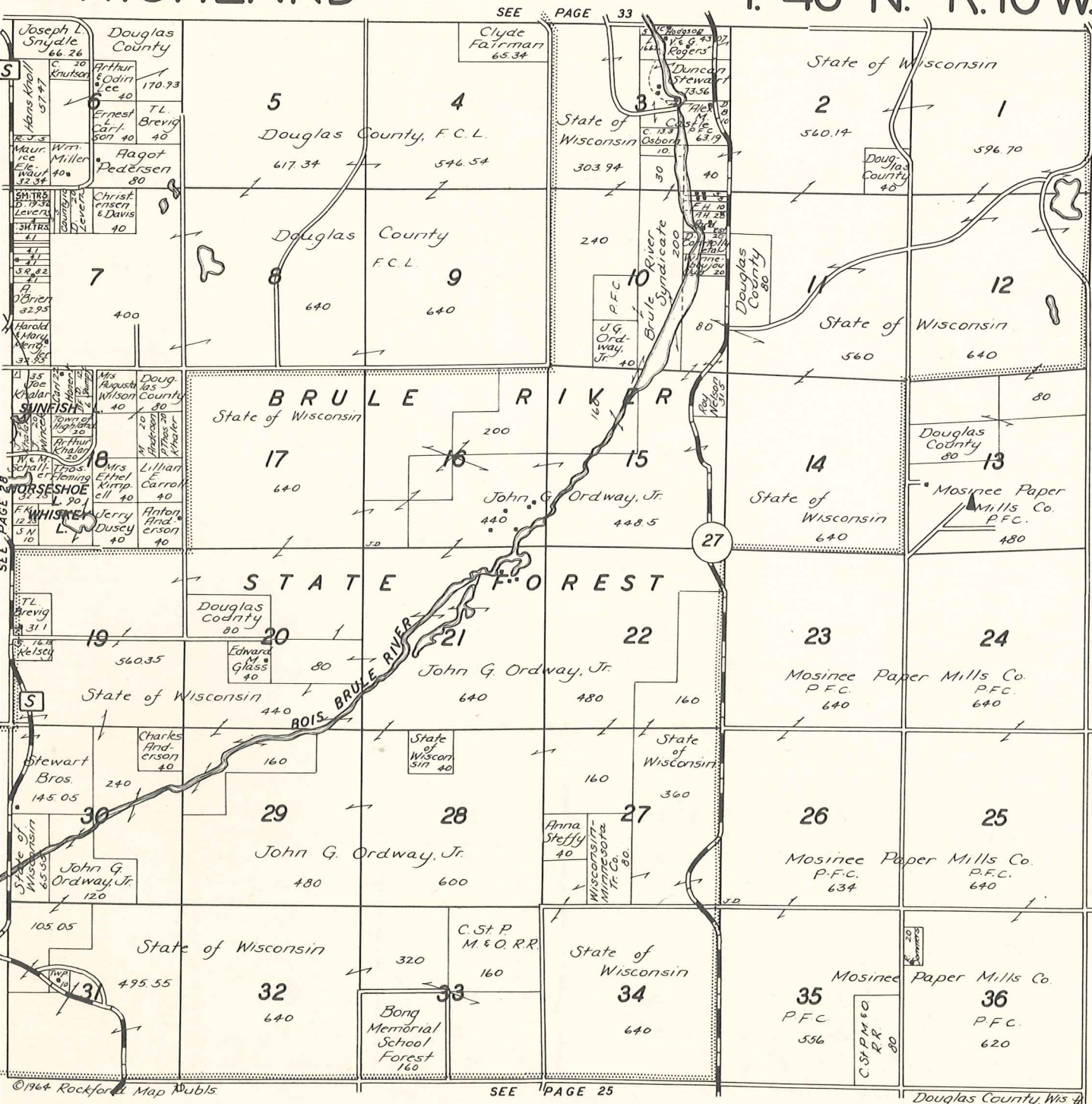
HAWTHORNE TWP. - LAKE NEBAGAMON VILLAGE SEE PAGE 32

BENNETT TWP. - HAWTHORNE TWP.

SEE PAGE 27

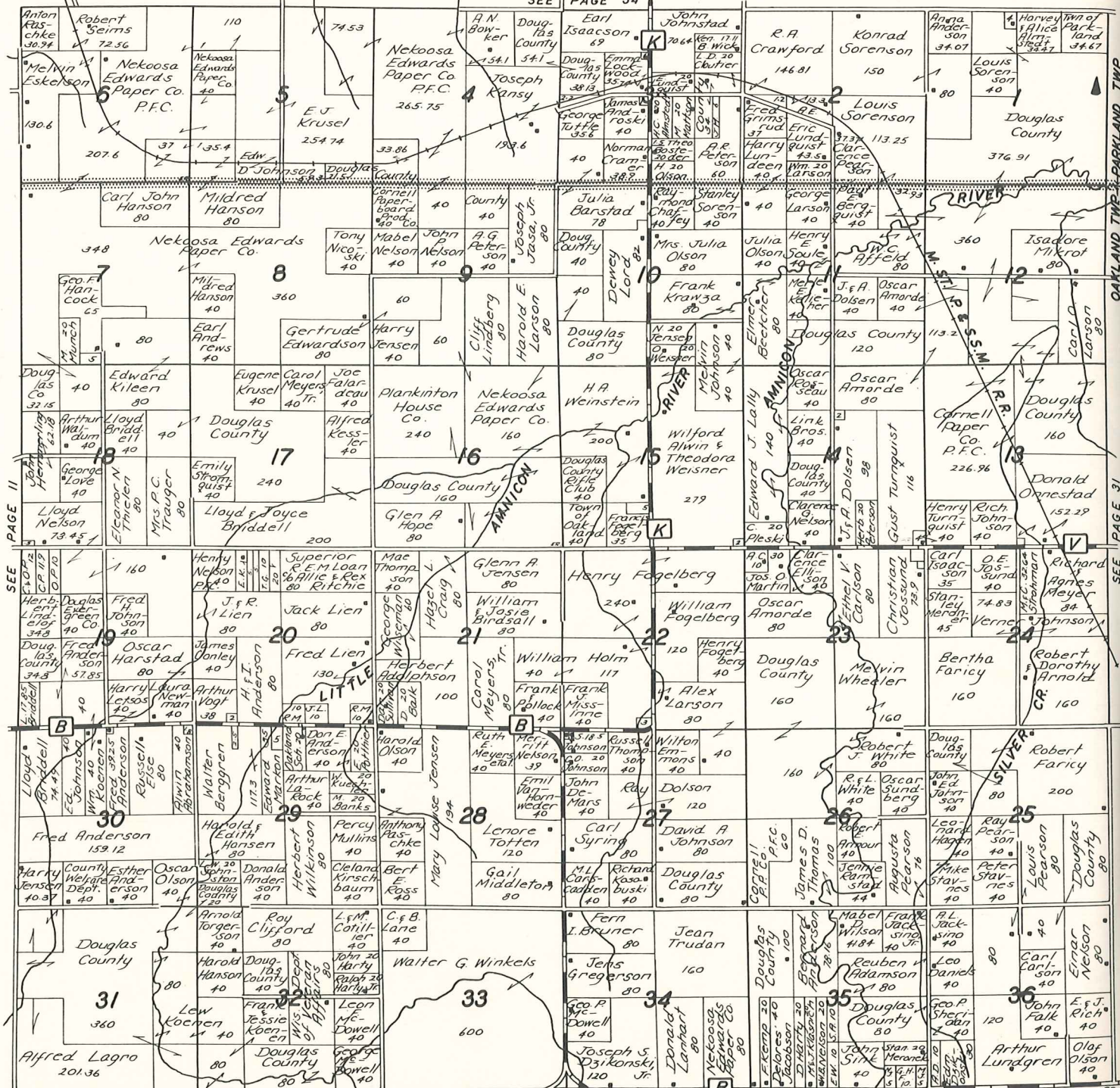
HIGHLAND TWP. SEE PAGE 29

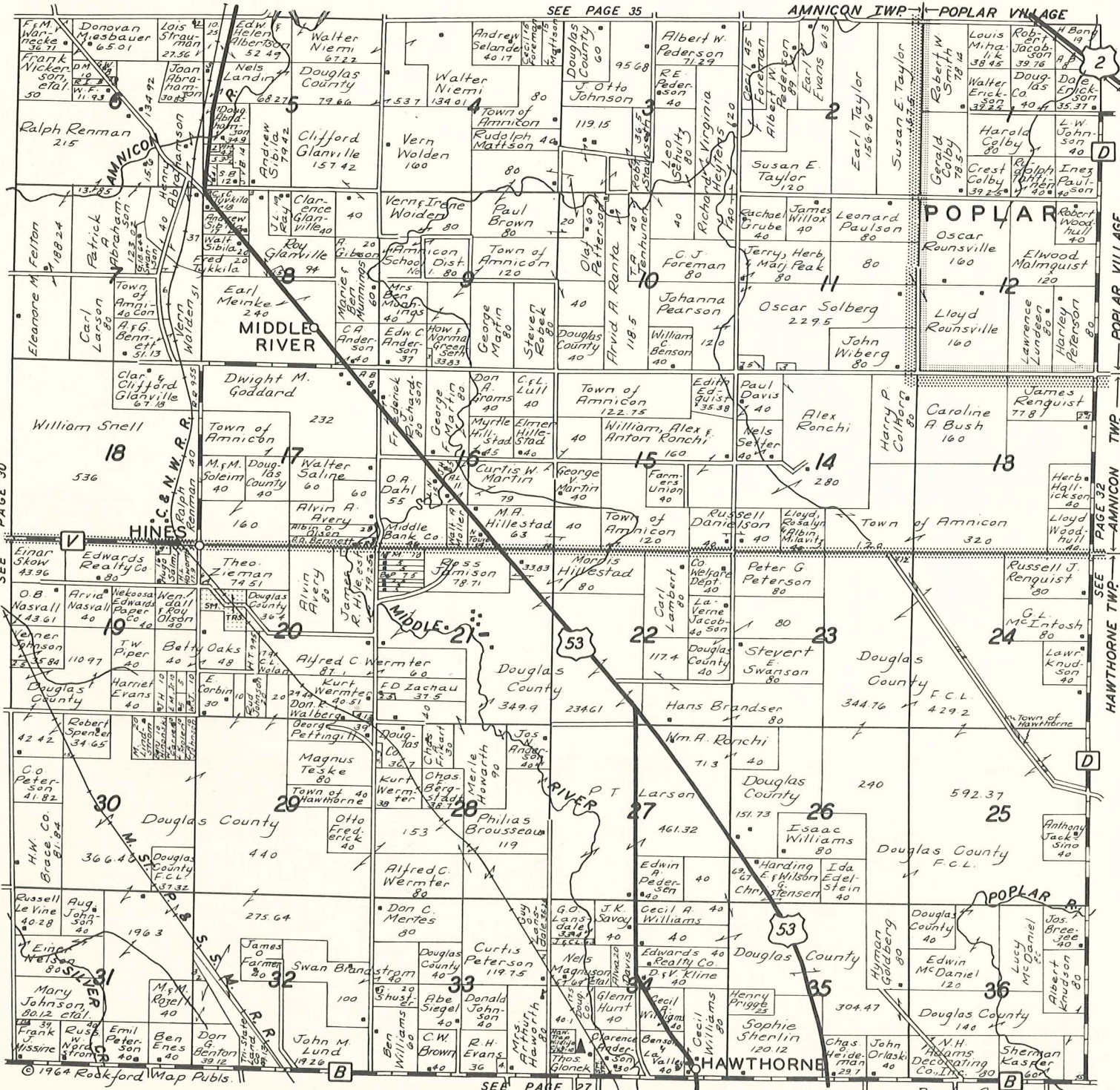
Douglas County, Wis.



BAYFIELD COUNTY

SEE PAGE 34





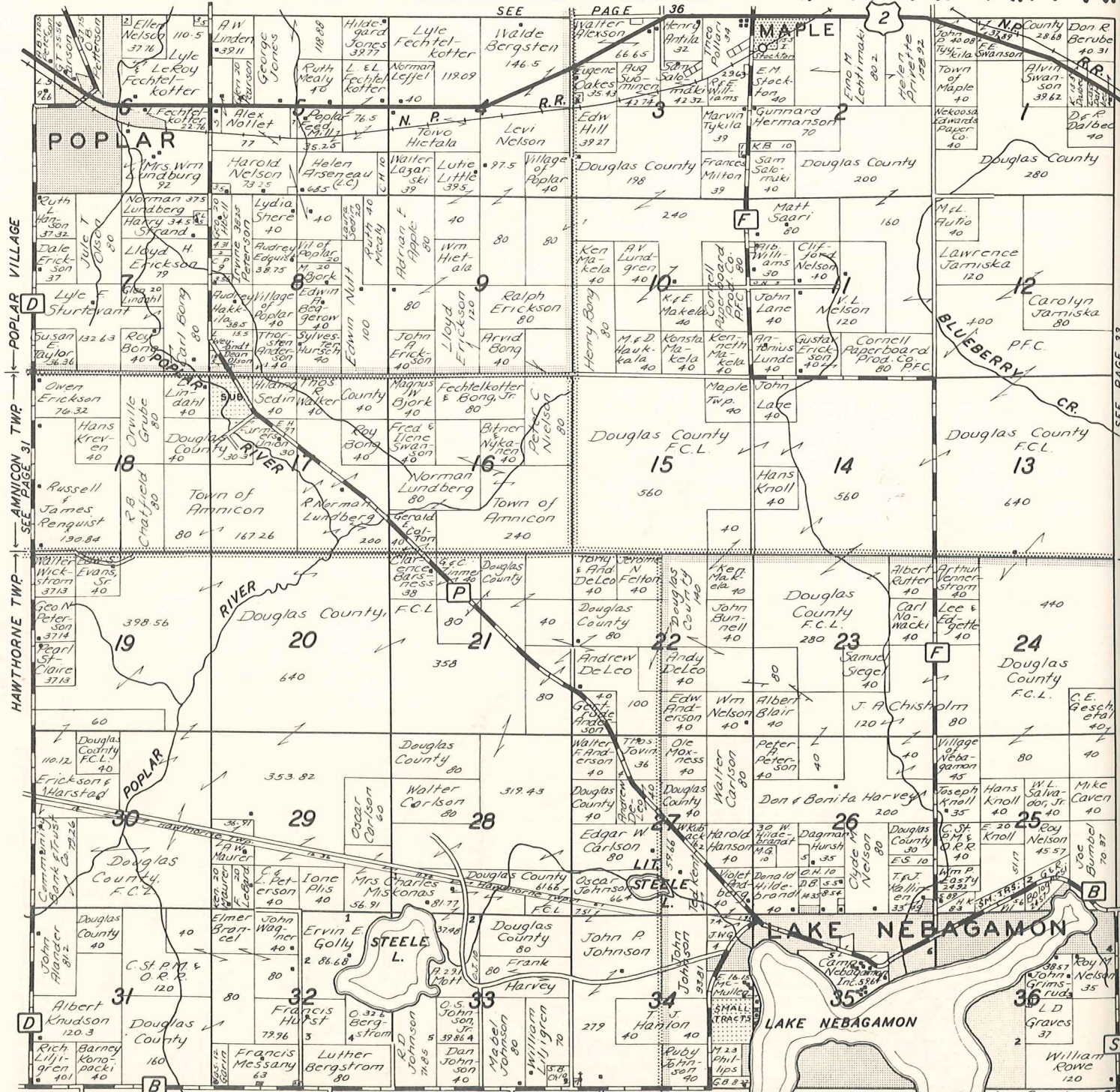
SEE PAGE 35

AMNICON IWP POPLAR VNLAGE

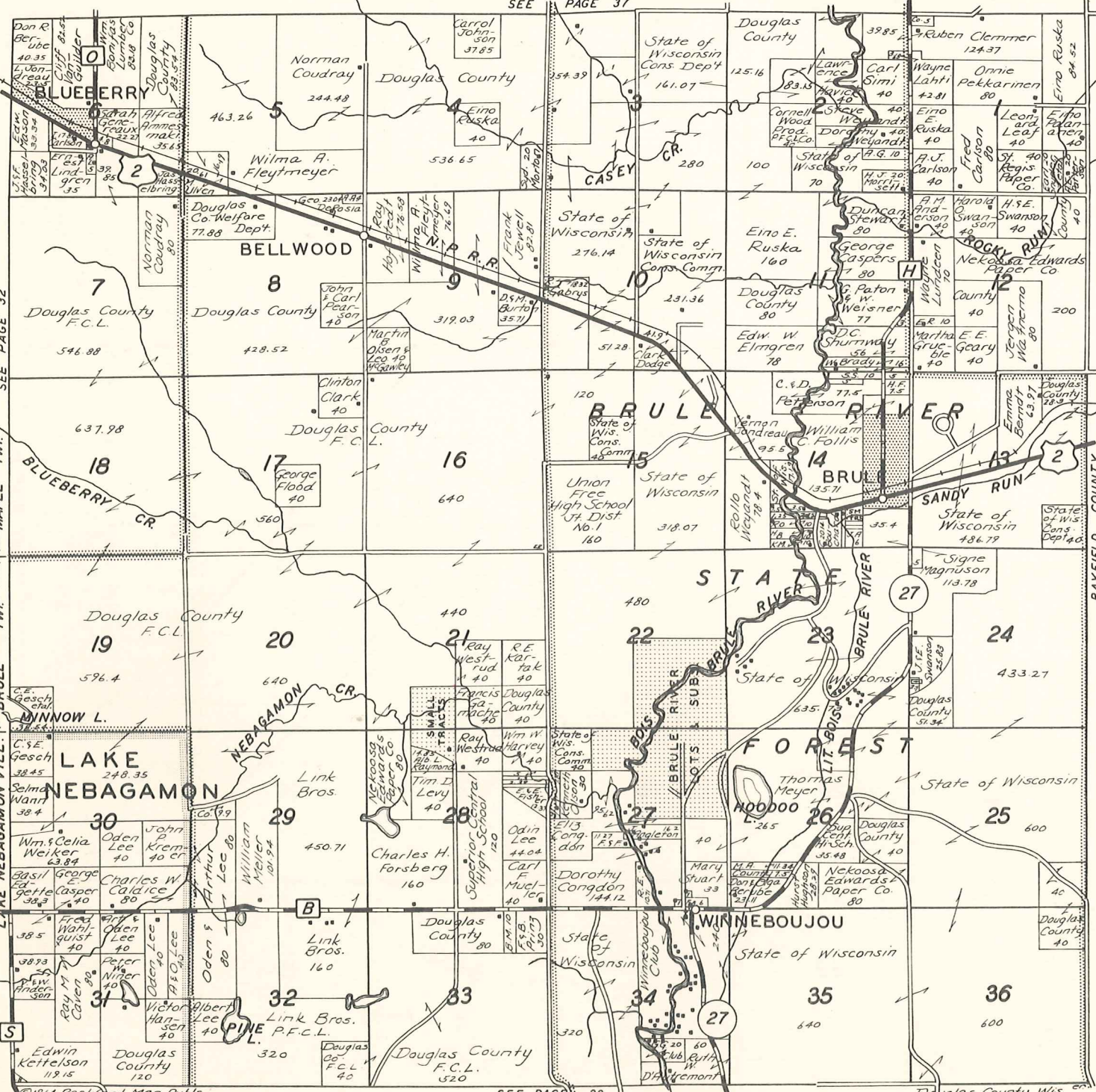
SEE PAGE 30

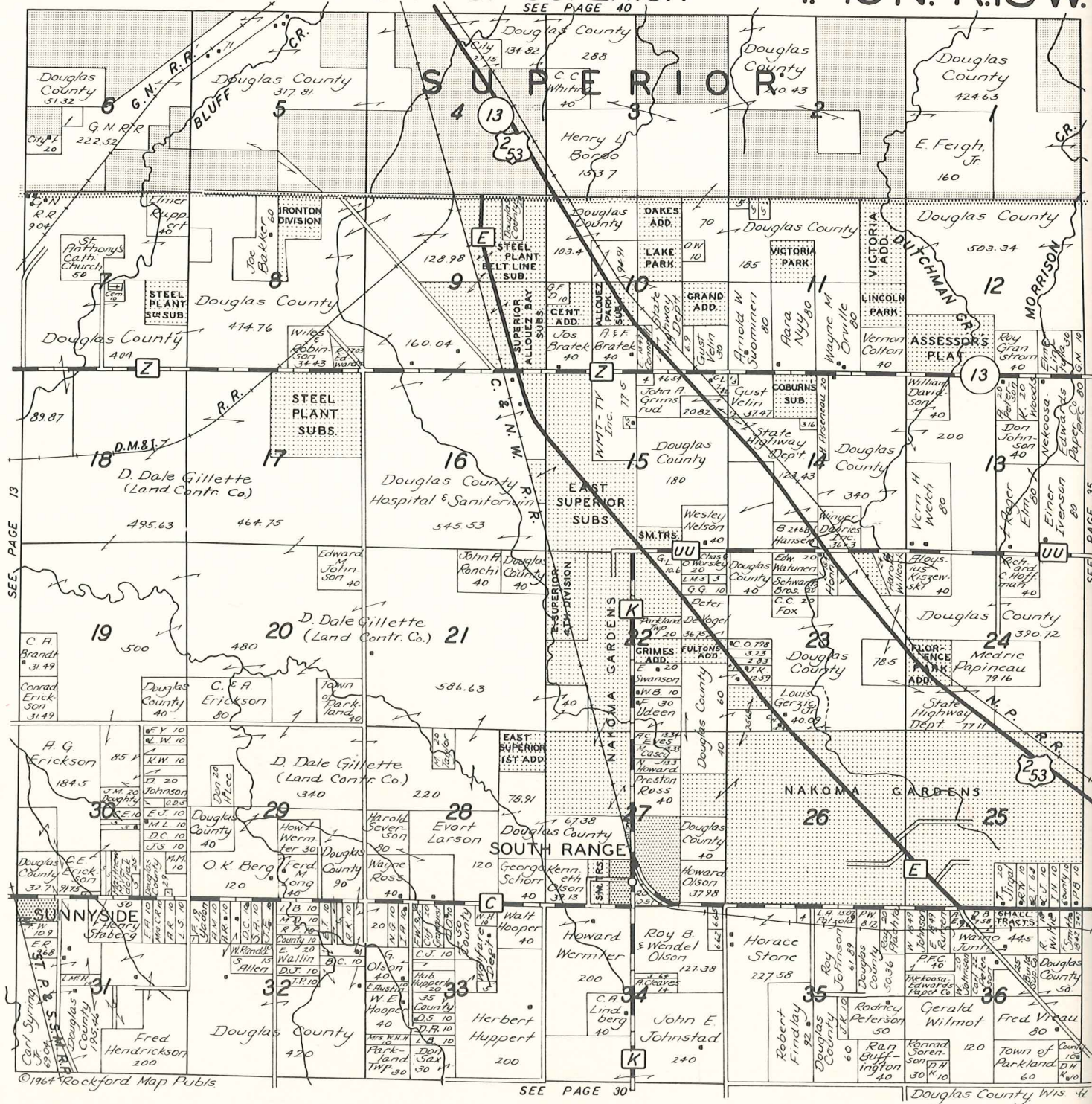
POPLAR VILLAGE
TWP
AMNICON
TWP
HAWTHORNE
SEE PAGE 32

SOUTHEAST PART POPLAR VILLAGE NORTHWEST PART LAKE NEBAGAMON VILL. T. 47 N.-R. 11 W.
NORTHEAST PART HAWTHORNE SOUTHEAST PART AMNICON SOUTHWEST PART MAPLE

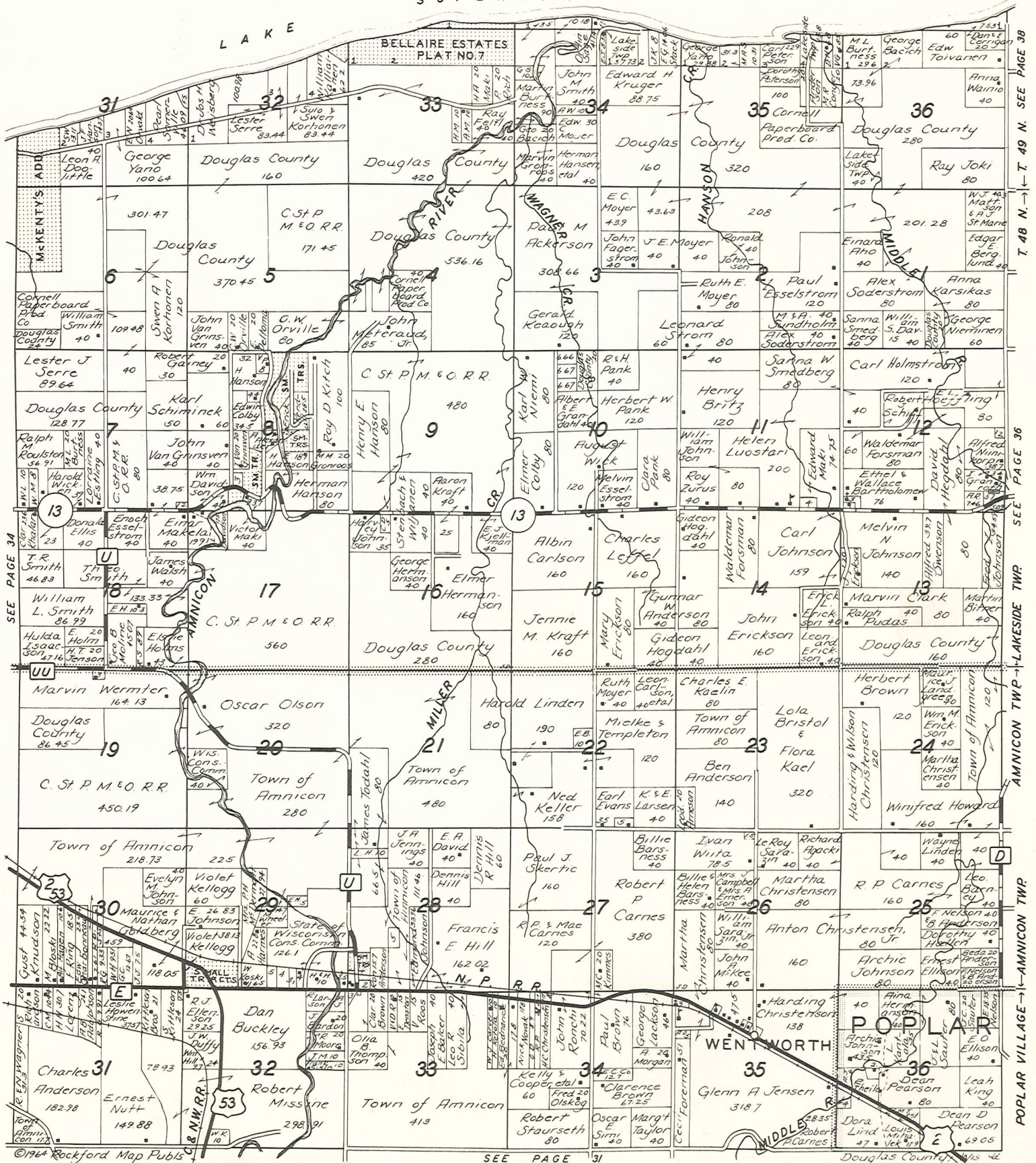


SEE PAGE 37





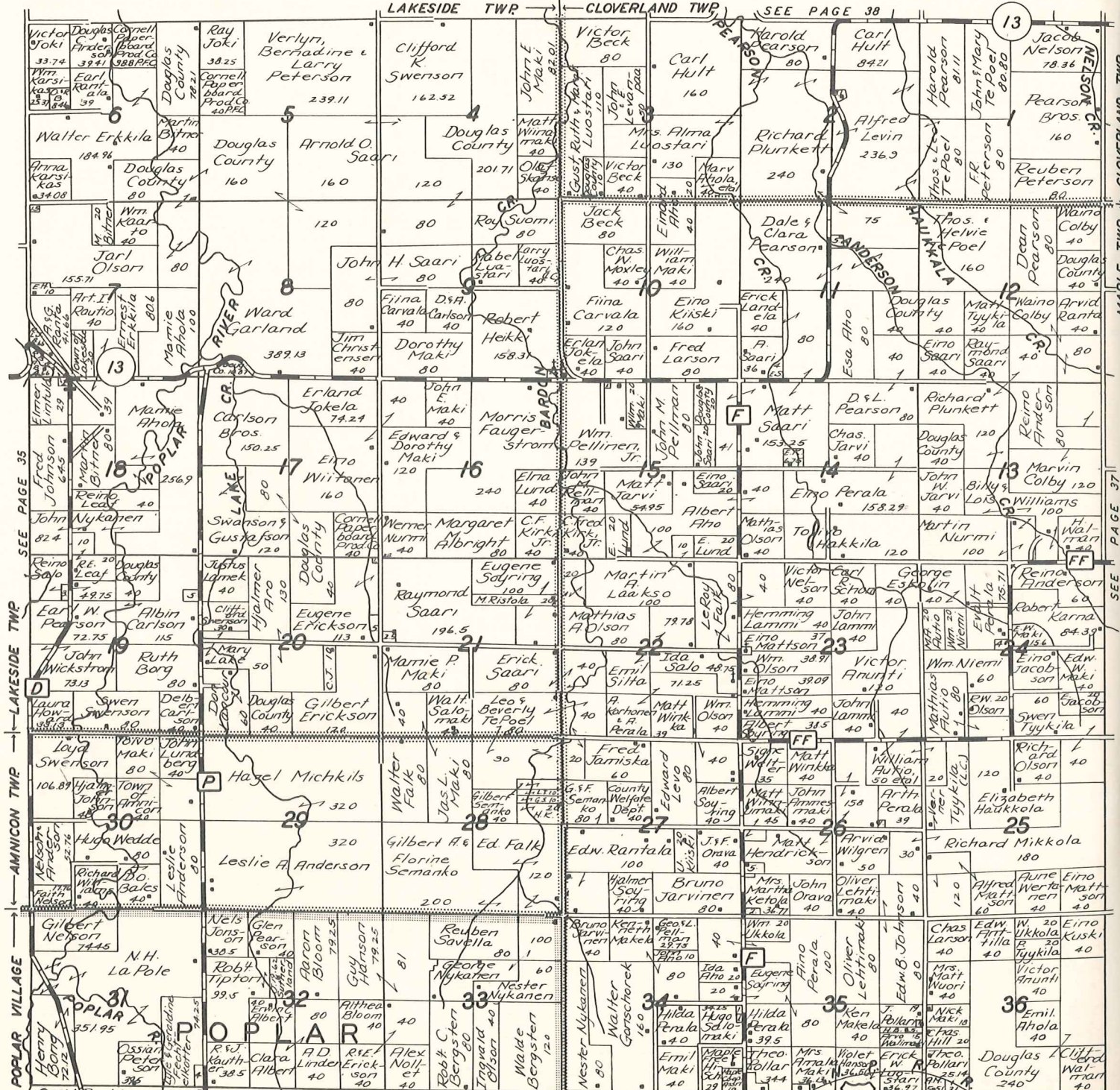
WEST PART LAKESIDE NORTHWEST PART AMNICON NORTHWEST PART POPLAR VILLAGE T.48-49 N.-R.12 W. SUPERIOR



SEE PAGE 34

SEE PAGE 31

T. 48 N. - T. 49 N. SEE PAGE 38
SEE PAGE 36
AMNICON TWP - LAKESIDE TWP
POPLAR VILLAGE - AMNICON TWP



SEE PAGE 38

SEE PAGE 35

LAKESIDE TWP

AMNICON TWP

POPLAR VILLAGE

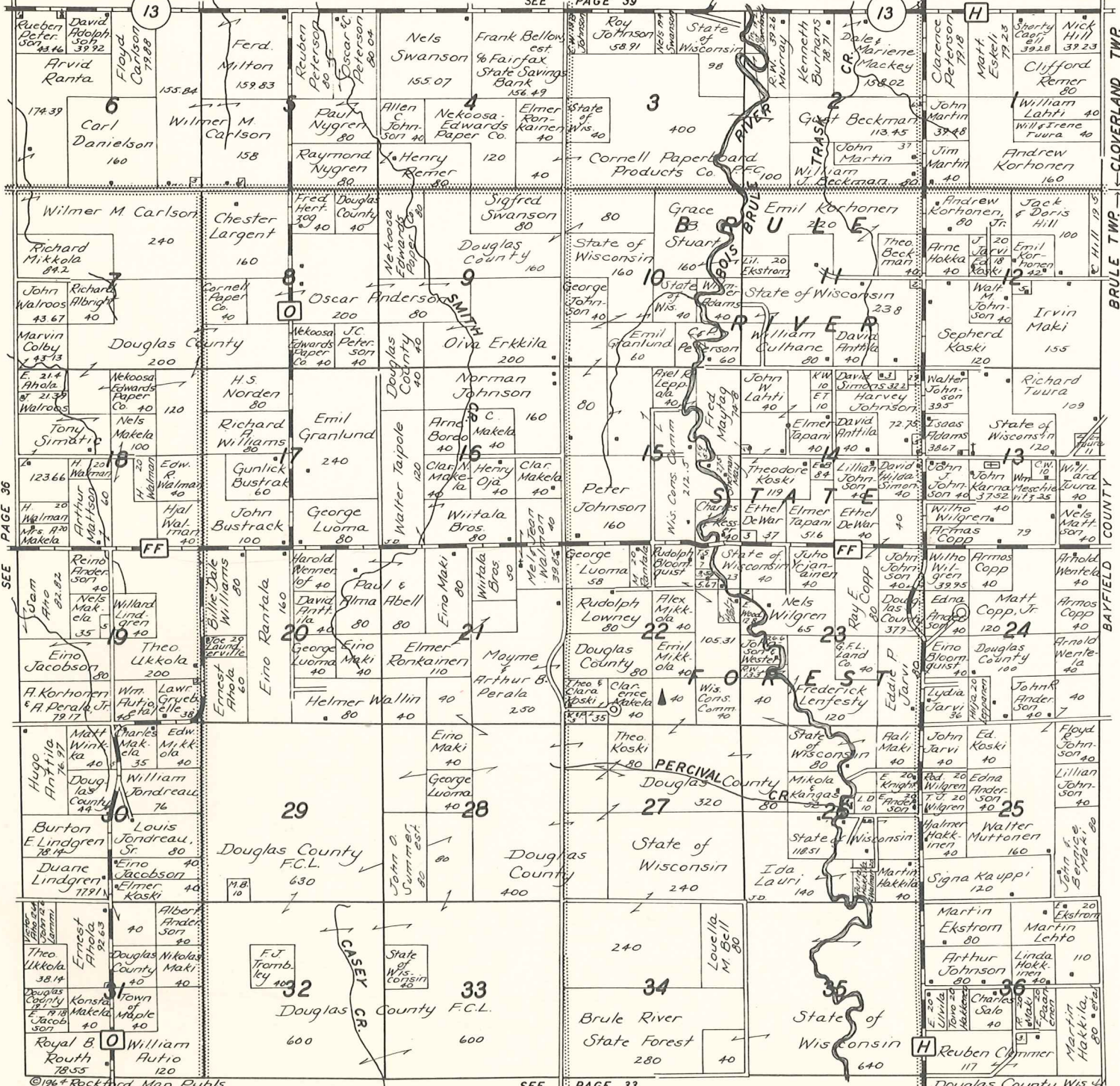
SEE PAGE 37

CLOVERLAND TWP

MAPLE TWP

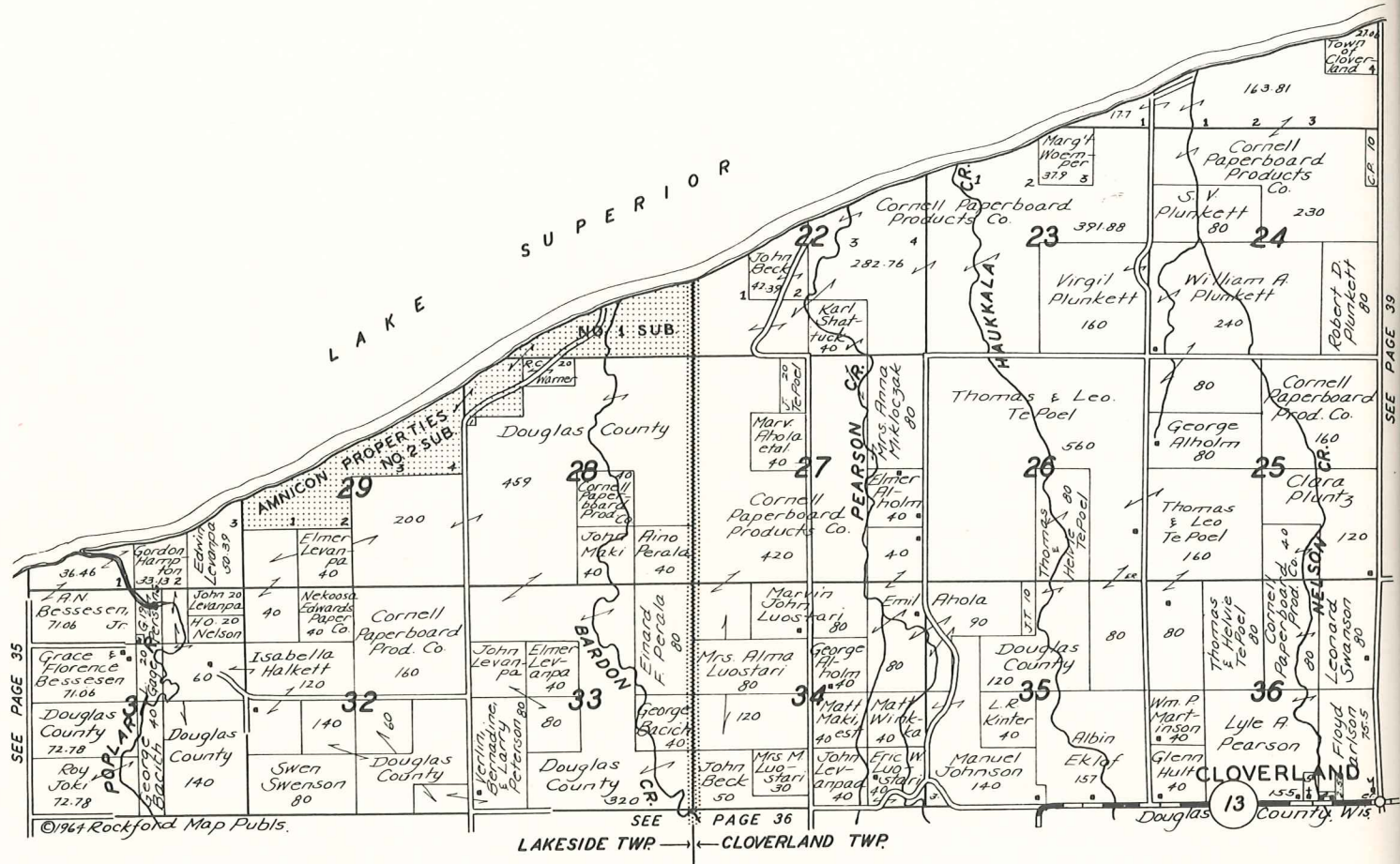
CLOVERLAND
 MAPLE NORTH BRULE
 NORTH PART

T.48 N. - R.10 W.



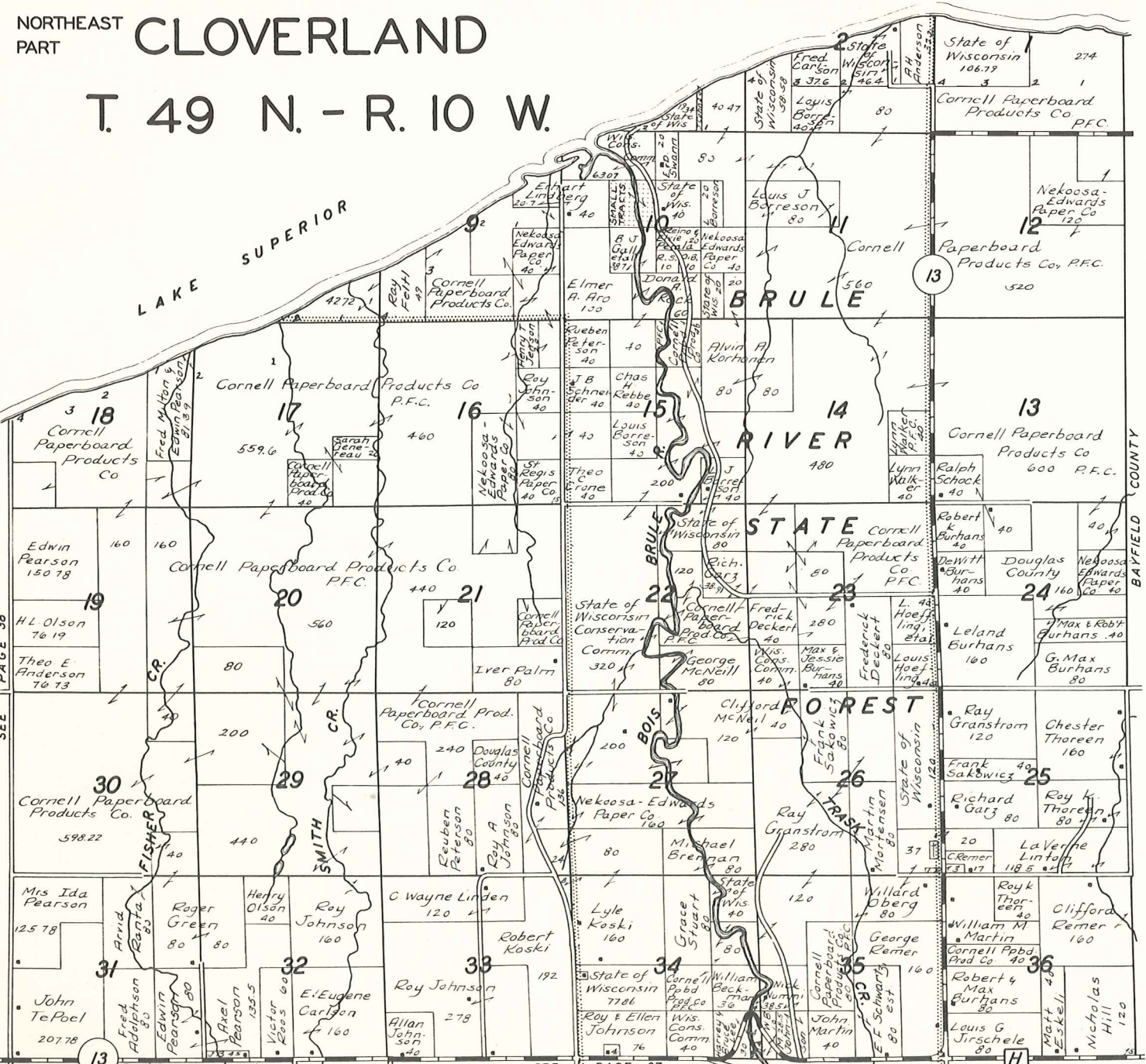
SEE PAGE 36

CLOVERLAND TWP — BRULE TWP — BAYFIELD COUNTY



CLOVERLAND

T. 49 N. - R. 10 W.



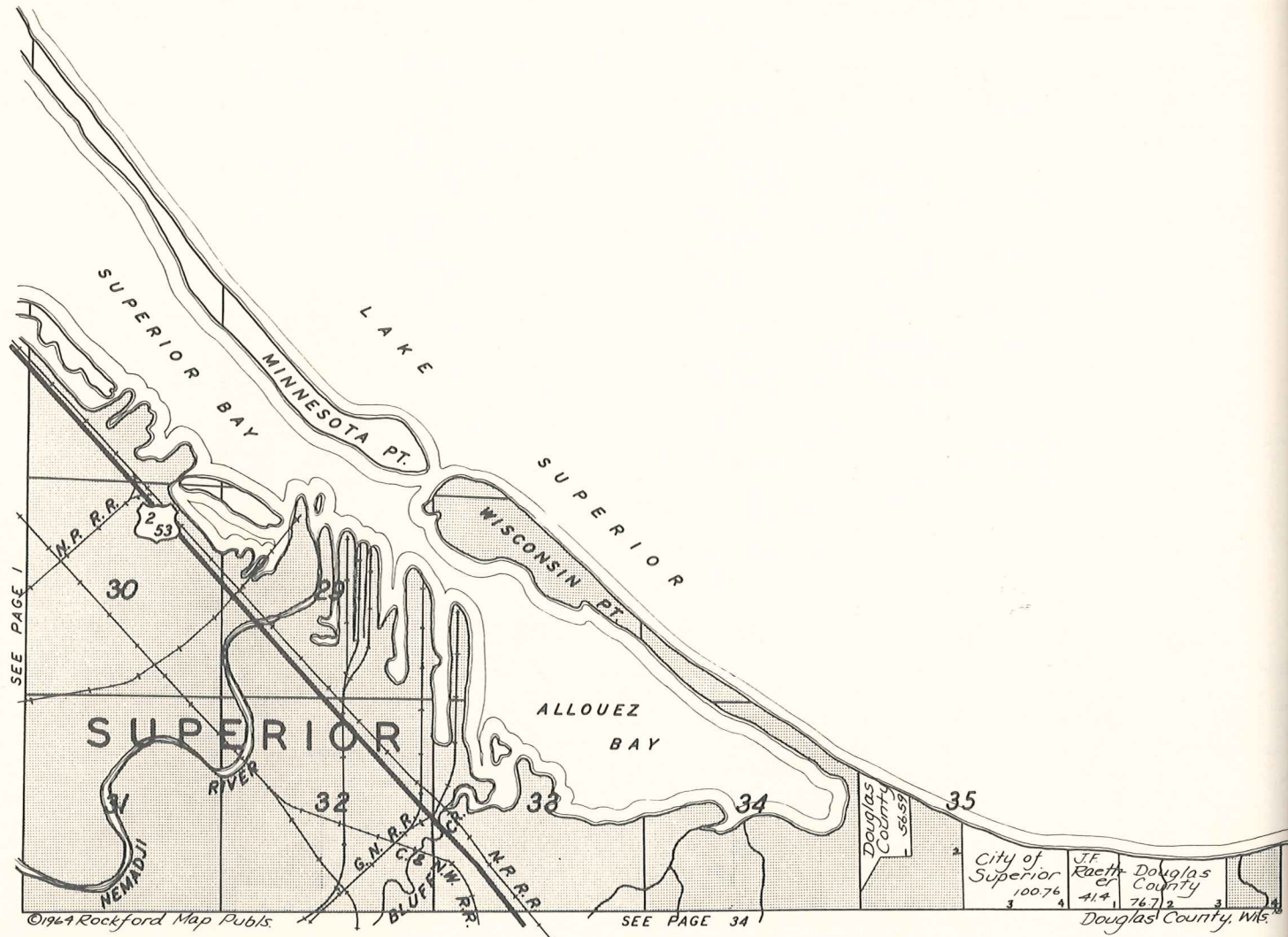
SEE PAGE 38

© 1964

SEE PAGE 37

Douglas County, Wis

BAYFIELD COUNTY



©1964 Rockford Map Publs.

SEE PAGE 34

INDEX TO OWNERS

Table with columns Name, Sec.-Page. Lists names from A to Z with corresponding page numbers.

Table with columns Name, Sec.-Page. Lists names from A to Z with corresponding page numbers.

Table with columns Name, Sec.-Page. Lists names from A to Z with corresponding page numbers.

Table with columns Name, Sec.-Page. Lists names from B to Z with corresponding page numbers.

Table with columns Name, Sec.-Page. Lists names from B to Z with corresponding page numbers.

Table with columns: Name, Sec.-Page. Lists names like BURGER, CORNELIUS and BURGHANS, DE WITT with corresponding page numbers.

Table with columns: Name, Sec.-Page. Lists names like CARLSON, KEN and CARLSON, LUDWIG with corresponding page numbers.

Table with columns: Name, Sec.-Page. Lists names like CLEMENT, ROBERT and CLEMNER, DANIEL with corresponding page numbers.

Table with columns: Name, Sec.-Page. Lists names like COLEMAN, DANIEL and COLEMAN, ROBERT with corresponding page numbers.

Table with columns: Name, Sec.-Page. Lists names like CORNELL PAPERBD PROD CO and CORNELL PAPERBD PROD CO with corresponding page numbers.

Table with columns: Name, Sec.-Page. Lists names like DAHLBERG LIGHT & POWER CO and DAHLBERG LIGHT & POWER CO with corresponding page numbers.

Table with columns: Name, Sec.-Page. Lists names like DODGE, CLARK and DOETSCH, ELMER with corresponding page numbers.

Table with columns Name, Sec., Page. Includes entries like KIMBERLY CLARK OF MICH, KIMBERLY CLARK INC, KIMBERLY CLARK OF MICH, etc.

Table with columns Name, Sec., Page. Includes entries like KORHONEN, ALVIN A, KOROWICKI, STAN, KOROWICKI, CECILIA, etc.

Table with columns Name, Sec., Page. Includes entries like LANDGREEN, MAURICE J, LANDIN, NELS, LANE, B, etc.

Table with columns Name, Sec., Page. Includes entries like LEHTIMAKI, EIHO M, LEHTIMAKI, OLIVER, LEHTIMAKI, OLIVER, etc.

Table with columns Name, Sec., Page. Includes entries like LORD, J E, LORD, MAE, LORD, MAE, etc.

Table with columns Name, Sec., Page. Includes entries like MAGNUSON, SIGNE, MAGNUSON, NELS ETAL, MAGON, CHES, etc.

Table with columns: Name, Sec., Page. Lists names like O BRIEN, JAS P and O CONNELL, WM with corresponding page numbers.

Table with columns: Name, Sec., Page. Lists names like ORVILLE, WAYNE M and OSAGE, MAGGI E with corresponding page numbers.

Table with columns: Name, Sec., Page. Lists names like PEDERSON, ALBERT W and PEDERSON, R E with corresponding page numbers.

Table with columns: Name, Sec., Page. Lists names like PETERSON, LARRY and PETERSON, RUBEN with corresponding page numbers.

Table with columns: Name, Sec., Page. Lists names like PURDON, PEARL and PUSTAK, JOS with corresponding page numbers.

Table with columns: Name, Sec., Page. Lists names like RICHARDSON, LOUIS and RICHARDSON, FREDERICK J with corresponding page numbers.

Table with columns: Name, Sec., Page. Lists names like RICH, COSMO and RICH, E with corresponding page numbers.

Name	Sec.	Page
RYDEN, K	26	23
RYDEN, K G	31	20
RYDEN, KNUTE G	35	23
RYTHARD, JOSEPH	11	8
S		
SAARI, A	11	36
SAARI, ARNOLD O	5	36
SAARI, ERNO	12	36
SAARI, EINO	15	36
SAARI, ERICK	21	36
SAARI, JOHN H	9	36
SAARI, JOHN	10	36
SAARI, JOHANN	15	36
SAARI, MATT	11	32
SAARI, MATT	14	36
SAARI, RAYMOND	12	36
SAARI, RAYMOND	21	36
SACKETT, JAS E	36	10
SAFARI K, STEVE	1	26
SAGE, ORLIN	34	35
SAKERSKI, D	17	11
SAKOMICZ, FRANK	25	39
SAKOMICZ, FRANK	26	39
SALLINE, WALTER	17	31
SALLEE & JOHNSON	10	26
SALMI, HUGO	19	31
SALOMAKI, SAM	2	32
SALOMAKI, SAM	3	32
SALOMAKI, WALT	21	36
SALOMAKI, HUGO	34	36
SALO, CHARLES	36	37
SALO, IDA	22	36
SALO, REINO	19	36
SALVADOR, W L JR	25	32
SAMPSON, JOHN	4	19
SAMPSON, JOHN	32	23
SANDAHN, HARRY	33	4
SANDAHN, JOHN	33	4
SANDERS, ED	12	7
SANDMAN, GEO	6	25
SARAZIN, LE ROY	26	35
SARAZIN, WILLIAM JR	26	35
SAUERBREY, LE ROY ETAL	9	2
SAUERBREY, HENRY	17	2
SAUTER, J C	36	35
SAUTER, J C	36	35
SAUTER, L	36	35
SAVELD, O	27	23
SAVELLA, REUBEN	33	36
SAVOY, ELI	36	11
SAVOY, J K	34	31
SAWYCKI, ALICE	3	27
SAX, DON	33	34
SAX, LESLIE M	25	13
SCANNELL, RAY	25	22
SCANNELL, MILDRED	25	22
SCHAEFER & WILKINSON	14	16
SCHAEFER, EVERETT	24	11
SCHAEFER, JAMES	28	21
SCHAEFER, GORDON A	26	25
SCHAEFER, ARTH	4	19
SCHAEFARZEC, ANTHONY	10	15
SCHAEFARZEC BROS	25	22
SCHAEFARZEC, ART	26	22
SCHAEFARZEC, MARIAN	30	23
SCHAEFARZEC, ARTH	30	23
SCHALLERMEIER, JOHN	28	13
SCHALLER, WILLIAM	24	28
SCHALLER, MARY	24	28
SCHALLER, WILLIAM	26	28
SCHALLER, W	18	29
SCHALLER, M	18	29
SCHANTZ, P O	20	22
SCHLIENDER, MARV	19	9
SCHIBRET, R	17	15
SCHIBRET, E	17	15
SCHIFF, ROBERT J	12	35
SCHIMMINEK, KARL	7	35
SCHLAIS, CHARLES	12	6
SCHLIEPER, H J	32	19
SCHMIDT, ART	2	16
SCHMIDT, ART	26	28
SCHMIDT, DONALD	23	8
SCHMIDT, EDW	11	13
SCHMIDT, F C	14	26
SCHMIDT, JOHN A	32	27
SCHMIDT, P ETAL	10	27
SCHMIDT, SAM W	25	26
SCHMID, JACOB	2	8
SCHMID, JAS H	25	10
SCHMID, JACOB	25	10
SCHMITZ, ALEX	27	15
SCHMITZ, ALEX	36	15
SCHMITZ, ALEX	31	16
SCHMITZ, EUGENE	30	16
SCHMITZ, EUGENE E	36	15
SCHMITZ, J	27	15
SCHMITZ, MAGDALENE	31	16
SCHMITZ, PETE	19	18
SCHMITZ, PETER B	14	20

Name	Sec.	Page
SCHMITZ, RAYMOND	31	16
SCHMOLDT, EDW MRS	34	11
SCHNEIDER, WM	13	25
SCHNEIDER, J B	15	39
SCHNELLER, ELVIRA	12	28
SCHOCK, RALPH	13	39
SCHOEN, AUGUST	33	3
SCHON, CARL R	23	36
SCHOOL DIST NO 1	12	19
SCHOOL DIST FOREST	32	20
SCHOOL FOREST	35	8
SCHORR, GEORGE	28	34
SCHOTT, FRANK	18	22
SCHROEDER, CLARA	18	26
SCHUBERT, MAX	14	24
SCHUELER, E	16	28
SCHULLO, G R	36	5
SCHULTEK, L	8	9
SCHULTEK, H	8	9
SCHULTZ, EARL A	1	2
SCHULTZ, GLENN	7	7
SCHULTZ, GLEN	18	7
SCHULTZ, GLEN	18	7
SCHULTZ, L M	21	10
SCHULTZ, LEO	3	3
SCHULTZ, ROBERT	13	7
SCHUMANN, R F	36	20
SCHUMAN, AUGUST	26	28
SCHUMAN, ROSA	26	28
SCHUSTER, J R	8	15
SCHUSTER, R	26	21
SCHUSTER, J R	27	21
SCHWARTZ BROS	23	34
SCHWARTZ, E F EST	35	39
SCOTT, K A	35	18
SCOTT, KENNETH A	12	14
SCOTT, S	10	11
SEABERG, S	3	27
SEACOTTE, PAULINE	17	28
SEAGRAVES, J W	31	3
SEARS, LLOYD E	24	11
SEDRIN, HILDING	17	32
SEDRIN, LAURA	12	8
SEDLACHEK, EARL	13	9
SEDLACHEK, KEN	12	31
SEDLACHEK, EARL	18	26
SEDLACHEK, EARL	19	26
SEDLACHEK, RAYMOND	19	26
SEE, JOS	33	21
SEIDAL, CHRIS	19	13
SEIMS, ROBERT	6	30
SELANDER, ANDREW	4	31
SELDEN, HOWARD	35	13
SELDEN, NEVA	35	13
SELL, VERNON	24	26
SEMANKO, F	27	36
SEMANKO, FLORINE	28	36
SEMANKO, G	27	36
SEMANKO, GILBERT	28	36
SEMANKO, GILBERT A	28	36
SENN, GEORGE	1	27
SENN, PHILIP J	1	27
SEQUIN, F MRS	15	15
SEQUIN, S	15	15
SERRE, D J	12	8
SERRE, LESTER	32	35
SERRE, LESTER J	7	35
SERTICH, EMIL	10	27
SETTER, M	3	8
SETTER, NELS	14	31
SEVERIN, ROSS	10	3
SEVERIN, ROSS	15	3
SEVERSON, S	6	7
SEVERSON, GARFIELD M	12	8
SEVERSON, GARFIELD	12	8
SEVERSON, HAROLD	28	34
SEWALL, TILLIE J	7	8
SEWALL, TILLIE S	4	11
SEWALL, TILLIE S	5	11
SHAFFER & BATHING	2	19
SHAFFER, ARCHIE A	3	4
SHAFFER, FRED W	2	19
SHAFFER, GEO	26	2
SHAFFER, MARY	2	19
SHAFFER, C	13	25
SHAFFER, I	13	25
SHAND, JOYCE E	36	28
SHARON HILL ADD TO SO SUP	14	13
SHARON HILL ADD TO SO SUP	14	13
SHASTED, JON	30	13
SHATTUCK, KARL	22	38
SHAVE, EDW P	17	22
SHAW, BERNICE	34	23
SHAW, CHAS L	22	22
SHAW, ERNEST	25	22
SHAW, ERNEST	26	22
SHEAHAN, F D	17	15
SHEASBY, E A	17	15
SHEASBY, M R	32	16
SHELRUD, ROGER	5	15

Name	Sec.	Page
SHEREDA, CHARLES	18	28
SHERE, LYDIA	8	32
SHERIDAN, GEO P	36	30
SHERLIN, SOPHIE	35	31
SHIELDS, C W	32	15
SHIMINEK, JENNIE MRS	27	27
SHINN, F	30	23
SHINN, G	30	23
SHOENFISCH, EDW	5	15
SHOENFISCH, EDW	5	15
SHOGREN & KENDZI ERSKI	10	28
SHUMPF, D	18	29
SHUMWAY, D C	11	33
SHUSTER, G	33	31
SIBILA, ANDREW	8	31
SIBILA, ANDREW	8	31
SIBILA, LEO R	33	35
SIBILA, WALT	8	31
SIEGEL, A	3	27
SIEGEL, ABE	2	27
SIEGEL, ABE	2	27
SIEGEL, SAMUEL	23	32
SIKORSKI, EUGENE W	13	3
SILTA, EMIL	22	36
SILVERNALE, EARL	11	8
SILVERS, G	18	9
SIMATIC, TONY	18	37
SIMENSEN, CLAR	19	9
SIMONSEN, J	1	19
SIMI, CARL	2	33
SIMI, OSCAR	34	35
SIMONS, S O	27	11
SIMONSEN, ARTHUR	32	11
SIMONSON, THEO B	14	37
SIMONS, DAVID	36	7
SIMONS, S O	14	37
SIMON, DAVID	14	37
SIMON, HILDA	14	37
SIMS, H A	11	23
SINK, FRANK	12	10
SINK, JOHN	35	30
SISLO, RAY	27	13
SITEK, JOHN	10	10
SITTAN, E B	23	8
SJOBERG, ALGO ETAL	2	2
SJOBERG, ADOLPH	18	24
SJOBERY, WM	24	23
SKANSE, OLAF	4	36
SKERTIC, PAUL J	27	35
SKOGLUND, HJALMER	24	25
SKOW, EINAR	19	31
SKRUPKY, DAN	12	17
SLOAN, L S	1	14
SLODEK, JOS	30	23
SLOVE, BEN J	19	23
SLOVICK, GEO	26	27
SLOVICK, GEORGE J	27	27
SLOVICK, JOE	6	9
SLONECKO, LOUIS	22	14
SMEDEBERG, SANNA	1	35
SMEDEBERG, SANNA W	11	35
SMIGELSKI, ALVIN	13	25
SMITH & HOAG	20	23
SMITH A DAVID	28	8
SMITH, ARTHUR	28	8
SMITH, BERTHA	10	15
SMITH, C	14	16
SMITH, EARL	27	23
SMITH, EARL O	28	23
SMITH, ELLEN	23	23
SMITH, ELMER	34	23
SMITH, ETHEL S	15	15
SMITH, F	36	34
SMITH, F J	2	28
SMITH, FRANK	12	15
SMITH, G K	16	15
SMITH, GEORGE	3	19
SMITH, H L	15	26
SMITH, JAMES	8	3
SMITH, JOHN M	34	35
SMITH, JUANITA	13	11
SMITH, MAHER M	14	26
SMITH, ROBERT W	2	15
SMITH, STANTON	1	21
SMITH, T R	18	35
SMITH, THEO	18	35
SMITH, WALTER	13	11
SMITH, WARREN	10	15
SMITH, WILLIAM	6	35
SMITH, WILLIAM L	18	35
SMYTH, ELMO A	30	20
SNELL, WILLIAM	18	31
SNELSON, CATHERINE	19	3
SNYDER, EARL ETAL	1	33
SNYDE, JOSEPH L	6	29
SOEDERSTROM, ALEX	2	35
SOEDERSTROM, ALEX	1	35
SOHOLT, D E	32	21
SOHOLT, DALEN	32	21

Name	Sec.	Page
SOHOLT, G L	32	21
SOHOLT, MARI E	32	21
SOLBERG, OSCAR	11	31
SOLEIM, M & M	17	31
SOLON SPRINGS AIRPORT	1	19
SOLON SPRINGS EVERGREEN	26	27
SOLRENSON, ROBT K	36	11
SOMERVILLE, PEARL	31	35
SOMMERS, R	36	29
SOMMERS, V A	23	25
SOMMER, RAY	13	25
SOMMIS, JOHN	5	3
SORENSEN, LOU	10	19
SORENSEN, KONRAD	36	34
SORENSEN, LOUIS	36	11
SORENSEN, L L	27	13
SORENSEN, IVAN	7	26
SORENSEN, LOUIS	1	30
SORENSEN, KONRAD	2	30
SORENSEN, LOUIS	2	30
SORENSEN, STANLEY	10	30
SOULE, HENRY E	11	30
SOUTHWICK, LEE	34	13
SOYRING, ALBERT	23	36
SOYRING, ALBERT	21	36
SOYRING, EUGENE	25	36
SOYRING, EUGENE	25	36
SOYRING, HJALMER	27	36
SPAFFORD, W F	2	16
SPAFFORD, W F	19	28
SPENCER, ROBERT	30	31
SPENCER, WILLIAM	3	26
SPERLING, THOS	12	10
SPORTSMAN CLUB	7	24
SPORTSMANS LODGE INC	2	21
SPRINGER, G H	8	3
SPURRELL, FRANCIS	14	19
SPURRELL, JOY	14	19
SPURRELL, MARGARET	14	19
SQUIRES, ANNA	8	3
SQUIRES, LLOYD	8	3
SQUIRES, LLOYD	17	3
ST ANTHONYS CATH CHURCH	7	34
ST BENEDICTS CHURCH	24	27
ST CLAIR, PEARL	18	24
ST CROIX BEACH	19	24
ST GEORGE, A	7	6
ST GEORGE, A L	7	6
ST GEORGE, BERNARD	26	13
ST JOHN, LEONA	24	11
ST JOHN, ROY	24	11
ST JOHN, ROY	24	11
ST JOSEPHS ORPHANAGE	24	1
ST MARIE, A J	1	35
ST PIUS CATH CH	35	23
ST REGIS PAPER CO	8	2
ST REGIS PAPER CO	12	2
ST REGIS PAPER CO	22	2
ST REGIS PAPER CO	4	10
ST REGIS PAPER CO	14	12
ST REGIS PAPER CO	24	12
ST REGIS PAPER CO	23	12
ST REGIS PAPER CO	16	33
STABERG, HENRY	31	34
STACK, E G	34	35
STACK, ED	21	28
STADLER, PAUL	25	14
STALVIG, AND	35	11
STANKIEWICZ, FABIAN	30	11
STARK, HY	2	26
STATZ, WILLIAM F ETAL	10	3
STATZ, WM ETAL	15	3
STAUPPE, ROY	18	7
STAURSETH, ROBT	3	31
STAURSETH, ROBERT	34	35
STAVNES, MIKE	25	30
STAVNES, PETER	25	30
STEEL PLANT SUB	7	34
STEEL PLANT BELT LINE SUB	9	34
STEEL PLANT SUBS	27	29
STEEN, CONRAD A	35	27
STEFFY, ANNA	24	33
STEGMAN, WALTER	33	23
STEINHILPERT, HENRY	23	15
STEINHILPERT, HENRY	26	15
STEINHILPERT, H	27	15
STENBACH & WILJANEN	9	35
STENSLAND & KLICK	22	19
STENZEL, ELMER	3	10
STEPANOWSKI, J	16	11
STEPHEN, F P	14	23
STERPENBACK, GRACE	32	8
STERLING, HJALMER	36	27
STERN, ARNOLD	30	9
STERN, ARNOLD	30	9
STERTZ, FRED	33	23
STERZEN, ANDREW	3	17
STERZEN, IRENE	3	17
STERZEN, STEVE	3	17
STERZEN, WILLIAM	4	17

Name	Sec.	Page
STEWART BROS	30	29
STEWART, DAVID D	15	15
STEWART, DUNCAN	3	29

Name	Sec.-Page
THOORSELL, VERN	11 23
THOREN, CHESTER	25 39
THOREN, ROY K	25 39
THOREN, ROY K	36 39
THORGESEN, MAE	21 28
THORNIQST, JOHN A	20 2
THOR, PAUL	15 2
THOR, PAUL O	6 3
TIDSTROM, GEORGE	22 28
TILLMAN, V C	23 20
TIMBLIN, ELEANOR	10 23
TIMBLIN, E	14 23
TIMBLIN, N	14 23
TIMMER, C	35 10
TIMMER, R	3 8
TIMM, C	26 14
TIMM, D	26 14
TINKER, GLEN R	32 11
TIPTON, ROBT	32 36
TJADER, LESLIE	16 4
TOSIN, CHAS	8 10
TODAH, JAMES	21 35
TOGGWEILERS, H	33 25
TOGGWEILER, BERT	33 25
TOIVANEN, EDW	36 25
TOKAR, JOHN	22 27
TOLLANDER, EUNICE	26 2
TOLLANDER, CHARLES	35 2
TOLLANDER, EUNICE	35 2
TOLLAND, CHARLES	26 2
TOLLETSON, PAUL	23 3
TOMAL, ALICE	32 4
TOMAL, CHES	32 4
TOMCZAK, CHAS	13 27
TOMCZAK, JOHN	14 27
TOMY, ELSIE	21 19
TORGERSON, ARNOLD	32 30
TORGERSON, MARVIN	16 18
TORGERSON, TED	17 18
TORGESON, MARVIN	20 18
TORSEN, ARCHIE O	34 18
TOTTEN, LENORE	28 30
TOTTO, L	28 15
TOUVE, AMELIA	15 27
TOWN, HENRY	3 7
TR STATE LAND CO	34 12
TRAUGER, P C MRS	18 30
TRAUSCHT, JOHN H	6 19
TREBILCOCK, GEORGE	18 28
TREBILCOCK, GEORGE	12 27
TREBILCOCK, WILLIAM	7 28
TRESTOR, C	1 7
TRI STATE LAND CO	9 8
TRI STATE LAND CO	32 31
TROBLEY, F J	32 37
TRUDAN, JEAN	30 5
TRUDAN, JEAN	30 30
TUBBS, C	15 26
TUFFORD, ROBERT J	16 23
TUNERSON, A L	28 19
TUOMI, JOHN	32 13
TUOMI, WILBERT	31 13
TURCOTT, C	21 17
TURCOTT, R	21 17
TURNQUIST, GUST	13 30
TURNQUIST, HENRY	14 30
TUTTLE, GEORGE	3 30
TUURA, IRENE	1 37
TUURA, L	13 37
TUURA, RICHARD	13 37
TUURA, WILL	1 37
TUURA, WILLARD	13 37
TUVERSON, RON L	13 7
TWICKENHAM ADD	12 9
TWIN PINES SUB	23 12
TWIN PORTS	23 12
TYKILA, MARVIN	3 32
TYKILA, FRED	8 31
TYLER, FLORENCE	14 18
TYLER, FLO	22 18
TYLER, FRANK	23 18
TYMINSKI, CHESTER	18 19
TYSKYEWICZ, CHAS	1 27
TYSON, J	34 13
TYSON, M	34 13
TYTKILA, C & C	8 31
TYTKILA, JOHN P	1 32
TYTKILA, MATT P	12 36
TYTKILA, P	24 36
TYTKILA, SWEN	24 36
TYTKILA, VERNER	25 36

Name	Sec.-Page
ULLAN, R	26 13
ULVEN, M	5 33
ULVILA, E	36 37
UNION FREE HIGH SCHOOL	15 33
UPHOUSE, LEE	21 27
UZELAC, MIKE	26 11

V

VAGTS, MICHAEL G	10 10
VALADE, NICK	4 27
VAN ALSTYNE, ANDREW	18 9
VAN CLECK CLEMENS AG	31 24
VAN GRINSVEN, JOHN	5 35
VAN GRINSVEN, I	8 35
VAN GRINSVEN, JOHN	7 35
VAN GUIJLDER, CLIFF	6 33
VAN HADEN, MARION	29 23
VAN HOREWEDER, ART	15 11
VAN HOREWEDER, ART	16 11
VAN HOREWEDER, EMIL	28 30
VAN HORN, HELEN	1 10
VAN HORN, MEL MRS	1 10
VAN HORN, JACK	1 10
VAN H, A	15 11
VAN VLECK, H H	5 18
VAN VLECK, H H	32 22
VAN VLECK, H H	26 25
VANDE HEI, G	10 16
VANDER PORT, R	34 13
VANDERPORT, A	35 9
VANDERPORT, B	35 9
VANDY & YOUNG	27 16
VANDY, EDWARD A ETAL	22 16
VAUGHAN, G J	26 27
VAUGHN, THOMAS	8 23
VAUGHN, R	12 11
VELIE, CHARLES K	15 14
VELIE, CHARLES K	17 14
VELIN, GUST	10 34
VELIN, GUST	14 34
VENASKA, RALPH	2 28
VENNERSTROM, ARTHUR	24 32
VERDOLJAK, JOHN	34 11
VERDOLJAK, MATT	34 11
VERDOLJAK, MATHV M	30 34
VERVILLE, CHESTER	7 13
VERVILLE, ART	23 13
VERVILLE, IONE	23 13
VERVILLE, ART	26 13
VICKLUN, HARRY	10 10
VICTORIA PARK	11 34
VIENNA PARK	19 24
VIERAU, FRED	36 34
VIEVERING, WM A	29 23
VIEVERING, ELMER	30 23
VINCENT, ROBT	23 27
VINCENT, ROBERT	25 27
VISGER, DOROTHY	6 3
VISGER, MARV	6 3
VOGT, ARTHUR	20 30
VOKOVICH, MIKE	34 11
VOKOVICH, GEO	34 11
VOKOVICH, MIKE	35 11
VUKOBROTOVIC, ELI	25 11

W

W M T TV INC	15 34
WAGNER, EDW	21 23
WAGNER, JOHN	32 32
WAGNER, N	31 35
WAGNER, R	31 35
WAHLQUIST, FRED	31 33
WAHNO, ANNA	36 35
WALBERG, DON R	20 31
WALCOMB, EMIL E	7 9
WALDEN, VERN	7 31
WALDRUM, ROBERT	11 7
WALDRUM, ROBERT	12 7
WALDRUM, ARTHUR	18 30
WALDUM, B G	25 13
WALDUM, BERNHART	11 7
WALDUM, BERNHART	14 7
WALIMAKI, ARVO	35 36
WALKER, J	30 15
WALKER, LYNN	14 39
WALKER, THOS R	17 32
WALLACE, HERBERT	35 21
WALLER, GUSTAV M	34 21
WALLIN, E	32 34
WALLIN, HELMER	20 37
WALMAN & AUTO	26 37
WALMAN, CLIFFORD	18 37
WALMAN, EDW R	18 37
WALMAN, H	13 36
WALMAN, H	18 37
WALMAN, HUAL	18 37
WALMAN, JEAN	21 37
WALMAN, MEL	21 37
WALROOS, JOHN	7 37
WALROOS, J	18 37
WALSH, JAMES	18 35

Name	Sec.-Page
WALSH, OLIVE	14 11
WALSH, PHIL	14 11
WANER, CLAYTON	30 9
WANER, R J	19 9
WANER, RHEIM	30 9
WANER, W D CLAYTON	5 9
WANER, WILLIAM	30 9
WANER, WM	11 6
WANER, WM	25 8
WANLESS, DAVID	24 14
WANLESS, D	26 14
WANN, SELMA	30 33
WARD, JOHN B JR	26 17
WARHACK, VICTOR	25 21
WARICH, FRANCIS	10 26
WARICH, IRENE	10 26
WARNECKE, F	6 31
WARNECKE, M	6 31
WARNER, R C	28 38
WARRING, GLEN	26 10
WARRING, G	26 10
WARRING, RAY	26 10
WASKO, CHARLES	12 23
WASKO, CHARLES	16 23
WASKO, CHAS	21 28
WASKO, STEVE ETAL	4 3
WATNMO, JERGEN	12 33
WATT, ESTHER	36 11
WATTEN, EDW	23 34
WEARTH, EDW	22 5
WEAVER, J	1 27
WEBER, A	29 23
WEBSTER STONE	23 26
WEBSTER, JASPER	6 27
WEDDE, HUGO	30 36
WEGGE, A	17 18
WEKER, CELIA	30 33
WEKER, WM	30 33
WEINSTEIN, HYMAN A	14 13
WEINSTEIN, H A	15 30
WEISBERG, JOS H	32 35
WEISNER, OTTO INC	35 25
WEISNER, O	10 30
WEISNER, THEODORA	15 30
WEISNER, W	11 33
WEISS, HAROLD	33 10
WEISS, HILDA	26 11
WELCH, VERN H	13 34
WELLER, M J	30 27
WELTER, SIGNE	26 36
WEMISSEM, INC	2 16
WENNERG, H	33 25
WENNERLOF, HAROLD	20 37
WENTELA, ARNOLD	24 37
WENTELA, ARNOLD	24 37
WERMTER, ALFRED C	28 31
WERMTER, HERB C	10 27
WERMTER, HOW	29 34
WERMTER, HOWARD	34 34
WERMTER, KURT	20 31
WERMTER, KURT	28 31
WERMTER, MARVIN	19 35
WERNER, BURNETT	16 3
WERTANEN, AUNE	25 36
WESTER & JOHNSON	25 36
WESTERLUND, NELS	32 32
WESTER, HARRY	16 27
WESTER, INGVAR	15 27
WESTER, MARY	16 27
WESTHOFF, WILLIAM	1 16
WESTLUND, HARLAND	25 11
WESTLUND, HJALMER	33 11
WESTMAN, LOTTIE	24 3
WESTRUD, RAY	21 33
WESTRUD, RAY	28 33
WEST, EV	11 23
WEYANDT, DOROTHY	2 33
WEYANDT, L	8 32
WEYANDT, ROLLO	14 33
WHALEN, ROBERT	24 23
WHEAT, WENDEL	11 34
WHEELER, FRANK	2 23
WHEELER, MELVIN	23 30
WHEELER, M	29 35
WHI TEFSH BEACH	16 15
WHITESIDE, F B	24 1
WHI TE, ALLEN	8 3
WHI TE, C	14 11
WHI TE, C E	11 11
WHI TE, D	4 11
WHI TE, JOSEPH H	14 9
WHI TE, L	26 30
WHI TE, R	26 30
WHI TE, ROBERT J	26 30
WHI TE, VERNON D	20 24
WHITING, C C	3 34
WHIBERG, JOHN	11 31
WHICKEN, HAROLD	7 35
WHICKSTROM, WALTER	19 32
WHICKSTROM, JOHN	19 36

Name	Sec.-Page
WICK, AUGUST	10 35
WICK, KEN B	18 9
WICK, RONALD	12 3
WIESNER, OTTO INC	23 30
WI INAMAKI, MATT	4 36
WI ITALA BROS	16 37
WI ITALA BROS	21 37
WI ITANEN, ELINO	17 36
WI ITA, IVAN	26 35
WI LCOX, PERRY H	10 2
WI LD WOOD ADD	12 9
WILD, E	11 28
WILD, J	11 28
WILLES & ROBINSON	8 34
WILES, F	35 10
WILGREN, ARLE D	26 36
WILGREN, NELS	25 37
WILGREN, ROO	25 37
WILGREN, T J	25 37
WILGREN, WILHO	13 37
WILGREN, WILHO	24 37
WILJANEN & STENBACH	9 35
WIKENNING, H A	8 3
WIKINSON & BOOTHE	14 16
WIKINSON, FRED	25 15
WIKINSON, GENEVEVE	25 15
WIKINSON, FRED	1 16
WIKINSON, G	1 16
WIKINSON, F & F	14 16
WIKINSON, G	34 19
WIKINSON, FRED	35 19
WIKINSON, FLOYD W	26 20
WIKINSON, HERBERT	29 30
WILLIAMS, JOS	15 27
WILLIAMS, CECIL	34 31
WILLCOCK, HAROLD	23 34
WILLIAM BONIFAC LUMBER CO	4 26
WILLIAMS, HOWARD	9 8
WILLIAMS, BILLIE DALE	20 37
WILLIAMS, PAUL	32 20
WILLIAMS, C A	3 27
WILLIAMS, EDWIN	6 27
WILLIAMS, C R	20 17
WILLIAMS, BILLY	13 36
WILLIAMS, RICHARD	30 36
WILLIAMS, E	3 32
WILLIAMS, ISAAC	26 31
WILLIAMS, LOUISE	14 4
WILLIAMS, LOUISE T	28 4
WILLIAMS, JOE	11 6
WILLIAMS, JOHN J	32 6
WILLIAMS, JOSEPH	34 13
WILLIAMS, BEN	33 31
WILLIAMS, CECIL A	34 31
WILLIAMS, CECIL A	34 31
WILLIAMS, R	3 32
WILLIAMS, ALB	11 32
WILLIAMS, LOIS	13 36
WILLIAMS, RICHARD A	17 37
WILLIS, CLYDE C	18 11
WILLOX, JAMES	11 31
WILL, C	24 10
WILL, CLYDE	13 10
WILL, CLYDE	24 10
WILL, D	24 10
WILMOT, GERALD	36 34
WILSON & SWENSON	34 4
WILSON, AUGUSTA MRS	18 29
WILSON, CHARLES D	30 5
WILSON, MABEL D	35 30
WILSON, W EDW	15 5
WILSON, W EDW	31 5
WILTI, E, R	36 34
WINCKE, J	18 29
WINCEN, JOS I	24 28
WINKER, CARL	23 11
WINGER DAIRIES INC	14 34
WINKELS, WALTER G	33 30
WINKKA, MATT	22 36
WINKKA, MATT	26 36
WINKKA, MATT	30 37
WINKLER, RAY F	34 38
WINKLER, RAYMOND	13 28
WINNEBOUJOU CLUB	10 29
WINNEBOUJOU CLUB	34 33
WINNUMAKI, MATT	26 36
WINTER, GEO	28 8
WIS BUILDING CO	10 15
WIS CONS COMM	17 24
WIS CONS COMM	4 24
WIS CONS COMM	20 35
WIS CONS COMM	15 37
WIS CONS COMM	22 37
WIS CONS COMM	10 35
WIS CONS COMM	23 39
WIS CONS COMM	34 39
WIS DETP OF VETS AFFAIRS	22 23
WIS MINN TR CO	27 29
WISEMAN, GEORGE	21 30

Name	Sec.-Page
WISLANDER, OSCAR	17 28
WITTENBORG & HAUSER	17 11
WITTENBORG & HAUSER	31 11
WITZIG, HOMER A	29 16
WM BONIFAS LUMBER CO	6 33
WNALESS, DAVE	24 14
WNEK, JOE	6 7
WOEMPER, MARGT	23 38
WOJEN, IRENE	9 31
WOJEN, VERN	9 31
WOLDEN, VERN	4 31
WOLFF, R H	35 21
WOLF, D R	23 18
WOLF, DAVID R	12 18
WOLF, VINTON	35 24
WOLFE, VINTON	35 24
WONSER, H	10 8
WOODHULL, ROBERT	12 31
WOODLAND, LLOYD	13 31
WOODLAND ENTERP	35 10
WOODS, K	13 34
WOODWARD, E J	27 12
WOOD, A B	30 24
WOOD, ALVINA	33 27
WOOD, E	23 37
WOOD, JAMES	33 12
WORLDS FAIR SUB	11 13
WORSLEY, CHAS	22 34
WORSLEY, O	22 34
WRIGHT, CHARLES L	12 15
WRIGHT, LILLIAN	9 8
WIS CONS COMM	22 11
WUORI, MATT MRS	36 36
WYSOCKI & LAWRENCE	36 11

Y

YADON, F	32 34
YANO, GEORGE A	26 14
YANO, GEORGE	35 35
YANO, GEORGE	31 35
YAUCH, HARV	22 25
YEAGER, D	9 17
YEAGER, DWIGHT	12 18
YEAGER, DWIGHT	12 18
YEAGER, M	9 17
YEAGER, MARTHA	12 18
YEMKA, CLARA	36 4
YOUNG & VANDY	27 16
YOUNGQUIST, GEORGE	3 15
YOUNGQUIST, G	15 15
YOUNGQUIST, GEORGE	31 23
YOUNG, ALLEN	31 5
YOUNG, ANGUS	8 3
YOUNG, CHAS	35 10
YOUNG, MARVIN C	6 3
YRJANAINEN, JUHO	23 37

Z

ZACHAU, F D	21 31
ZAISER, CORA	12 10
ZANGARD, J	1 19
ZAWI KI, ALEX	29 28
ZAWIN, MARY	4 26
ZELLER, THOS	7 15
ZEMBA, FRANK	32 5
ZEMAN, THEO	20 31
ZEMMER, STANLEY	24 9
ZIGICH, ELI	35 11
ZIMMERSCHIED, C E	33 3
ZIMMER, C	21 32
ZIMMER, G	21 32
ZOLTAK, ELMER	32 13
ZUBER, ROBERT	8 13
ZURUS, ROY	11 35

IMPORTANT FACTS ABOUT LAND DESCRIPTIONS

ABOUT LAND DESCRIPTIONS, LAND MEASUREMENTS, TOWNSHIPS, SECTIONS, MEANDERED WATER, GOVERNMENT LOTS, ETC.

SAMPLE SECTIONS SHOWING RECTANGULAR LAND DESCRIPTIONS, ACREAGES AND DISTANCES

WHAT IS A LAND DESCRIPTION?

A LAND DESCRIPTION IS A DESCRIPTION OF A TRACT OF LAND IN LEGALLY ACCEPTABLE TERMS, SO AS TO SHOW EXACTLY WHERE IT IS LOCATED AND HOW MANY ACRES IT CONTAINS.

TABLE OF LAND MEASUREMENTS

LINEAR MEASURE			
1 inch	-----	0.0833 foot	
7.92 inches	-----	1 link	
12 inches	-----	1 foot	
1 vara	-----	33 inches	
2 1/4 feet	-----	1 vara	
3 feet	-----	1 yard	
25 links	-----	16 1/2 feet	
25 links	-----	1 rod	
100 links	-----	1 chain	
16 1/2 feet	-----	1 rod	
5 1/2 yards	-----	1 rod	
4 rods	-----	100 links	
66 feet	-----	1 chain	
80 chains	-----	1 mile	
320 rods	-----	1 mile	
8000 links	-----	1 mile	
5280 feet	-----	1 mile	
1760 yards	-----	1 mile	

SQUARE MEASURE			
144 sq. in.	-----	1 sq. ft.	
9 sq. ft.	-----	1 sq. yd.	
30 1/2 sq. yds.	-----	1 sq. rod	
16 sq. rods	-----	1 sq. chain	
1 sq. rod	-----	272 1/4 sq. ft.	
1 sq. chain	-----	4356 sq. ft.	
10 sq. chains	-----	1 acre	
160 sq. rods	-----	1 acre	
4840 sq. yds.	-----	1 acre	
43560 sq. ft.	-----	1 acre	
640 acres	-----	1 sq. mile	
1 sq. mile	-----	1 section	
36 sq. miles	-----	1 township	
6 miles sq.	-----	1 township	
208 ft. 8 in. sq.	-----	1 acre	
80 rods sq.	-----	40 acres	
160 rods sq.	-----	160 acres	

In non-rectangular land descriptions, distance is usually described in terms of either feet or rods (this is especially true in surveying today), and square measure in terms of acres. Such descriptions are called Metes and Bounds descriptions and will be explained in detail later.

In rectangular land descriptions, square measure is again in terms of acres, and the location of the land in such terms as N 1-2 (north one-half), SE 1-4 (south east one-fourth or quarter), etc., as shown in Figures 2, 3, 4 and 5.

MEANDERED WATER & GOVERNMENT LOTS

A meandered lake or stream is water, next to which the adjoining land owner pays taxes on the land only. Such land is divided into divisions of land called government lots. The location, acreage and lot number of each such a tract of land, was determined, surveyed and platted by the original government surveyors.

The original survey of your county (complete maps of each township, meandered lakes, government lots, etc.) is in your courthouse, and this original survey is the basis for all land descriptions in your county (See figure 1).

IMPORTANT

THE GOVERNMENT LOT NUMBER GIVEN TO A PIECE OF LAND, IS THE LEGAL DESCRIPTION OF THAT TRACT OF LAND.

HOW CAN YOU TELL WHETHER WATER IS MEANDERED OR PRIVATELY OWNED?

On our township maps, if you find government lots adjoining a body of water or stream, those waters are meandered. If there are no government lots surrounding water, that water is privately owned, the owner is paying taxes on the land under the water, and the owner controls the hunting, fishing, trapping rights, etc., on that water, within the regulations of the State and Federal laws, EXCEPT where such water is deemed navigable, other rulings may sometimes pertain.

As a generality (but not always), meandered water is public water which the public may use for recreational purposes, fishing, hunting, trapping, etc., provided that there is legal access to the water, or in other words, if the public can get to such waters without trespassing. There still is much litigation concerning the same to be decided by the courts.

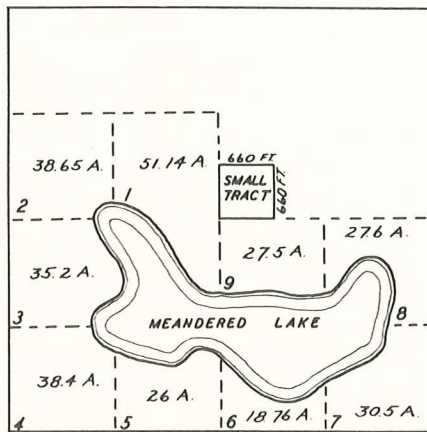


FIGURE 1

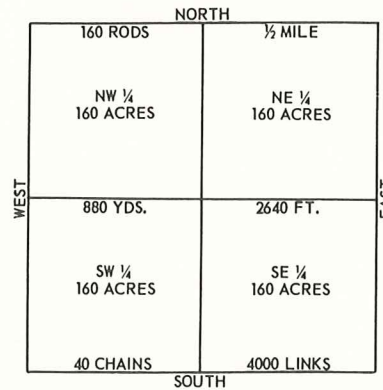


FIGURE 2

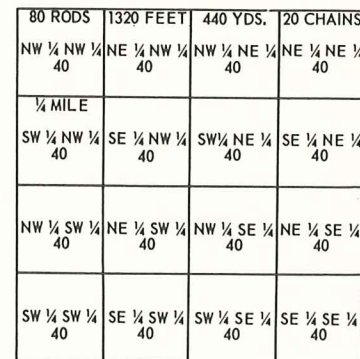


FIGURE 3

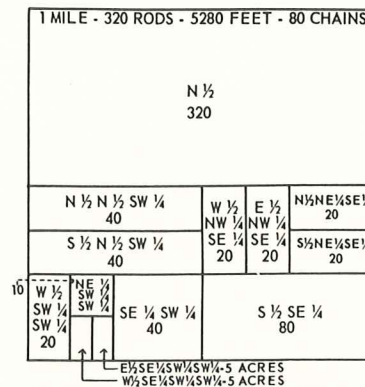


FIGURE 4

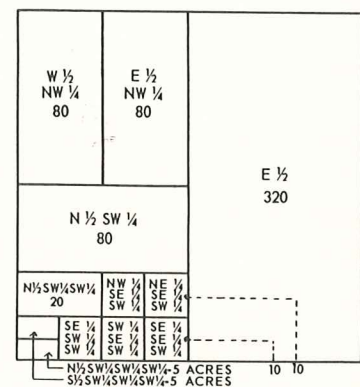


FIGURE 5

THE BEST WAY TO READ LAND DESCRIPTIONS IS FROM THE REAR OR BACKWARDS.

Descriptions of land always read FIRST from either the North or the South. In figures 2, 3, 4 and 5, notice that they all start with N (north), or S (south), such as NW, SE, etc. They are never WN (west north), ES (east south) etc.

IMPORTANT: It is comparatively simple for anyone to understand a description, that is, determine where a tract of land is located, from even a long description. The SECRET is to read or analyze the description from the rear or backwards.

EXAMPLE: Under figure 4, the first description reads E 1-2, SE 1-4, SW 1-4, SW 1-4. The last part of the description reads SW 1-4, which means that the tract of land we are looking for is somewhere in that quarter (as shown in figure 2). Next back we find SW 1-4, which means the tract we are after is somewhere in the SW 1-4 SW 1-4 (as shown in Figure 3). Next back, we find the SE 1-4, which means that the tract is in the SE 1-4 SW 1-4 SW 1-4 (as shown in figure 5). Next back and our last part to look up, is the E 1-2 of the above, which is the location of the tract described by the whole description (as shown in figure 4).

TO INTERPRET A LAND DESCRIPTION - LOCATE THE AREA ON YOUR TOWNSHIP PLAT, THEN ANALYZE THE DESCRIPTION & FOLLOW IT ON THE PLAT MAP.

TOWNSHIP SURVEY INFORMATION

DIAGRAM SHOWING HOW SECTIONS ARE NUMBERED IN A TOWNSHIP

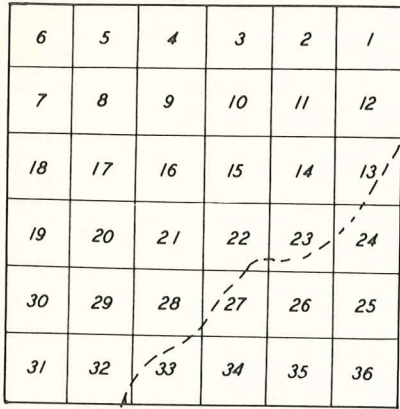


FIGURE 6

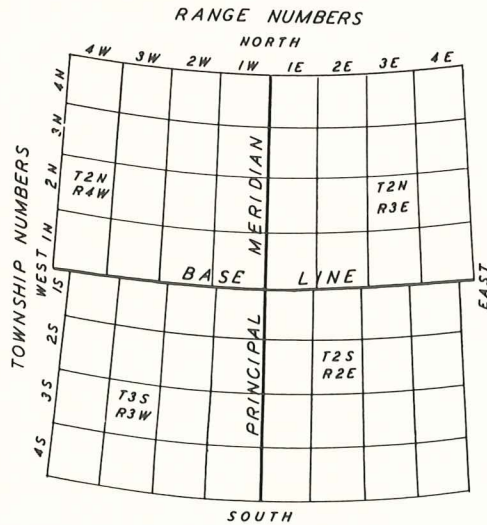


FIGURE 7

METES AND BOUNDS DESCRIPTIONS AND EXPLANATION OF DIRECTION IN TERMS OF DEGREES

WHAT IS A METES AND BOUNDS DESCRIPTION? It is a description of a tract of land by starting at a given point, running so many feet a certain direction, so many feet another direction etc., back to the point of beginning. EXAMPLE: In figure 1 notice the small tract of land outlined. The following would be a typical metes and bounds description of that tract of land. "Begin at the center of the section, thence north 660 feet, thence east 660 feet, thence south 660 feet, thence west 660 feet, back to the point of beginning, and containing 10 acres, being a part of Sec. No. etc."

IMPORTANT: To locate a tract of land from a metes and bounds description, start from the point of beginning, and follow it out (do not read it backwards as in the case of a rectangular description).

The small tract of land just located by the above metes and bounds description could also be described as the SW 1-4 SW 1-4 NE 1-4 of the section. In most cases, the same tract of land may be described in different ways. The rectangular system of describing and locating land as shown in figures 2, 3, 4 and 5 is the most simple and almost always used when possible.

A circle contains 360 degrees. Explanation: If you start at the center of a circle and run 360 straight lines an equal angle apart to the edge of the circle, so as to divide the circle into 360 equal parts, THE DIFFERENCE OF DIRECTION BETWEEN EACH LINE IS ONE DEGREE.

In land descriptions, degree readings are not a measure of distance. They are combined with either North or South, to show the direction a line runs from a given point.

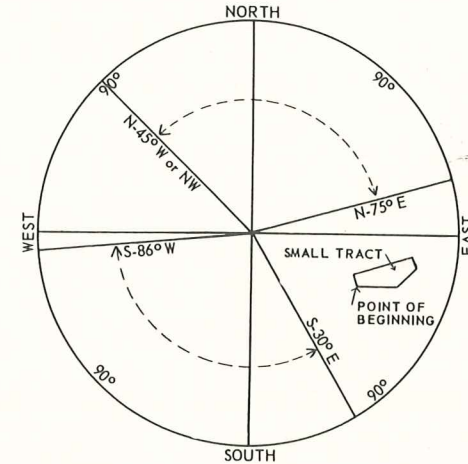


FIGURE 8

HOW TO READ DESCRIPTIONS WHICH SHOW DIRECTIONS IN TERMS OF DEGREES

In figure 8, the north-south line, and the east-west line divide the circle into 4 equal parts, which means that each part contains 90 degrees as shown. Several different direction lines are shown in this diagram, with the number of degrees each varies east or west from the north and south starting points (remember again that all descriptions read from the north or south).

We all know what north-west is. It is a direction which is half-way between North and West. In terms of degrees the direction north-west would read, north 45 degrees west. (See figure 8).

EXAMPLE OF A LAND DESCRIPTION IN TERMS OF DEGREES

At this time, study figure 8 for a minute or two.

In figure 8, notice the small tract. The following metes and bound description will locate this small tract. "Begin at the beginning point, thence N 20 degrees west-200 feet, thence N 75 degrees east-1320 feet, thence S 30 degrees east-240 feet, thence S 45 degrees west-420 feet, thence west-900 feet back to the point of beginning, containing so many acres, etc."

A CONGRESSIONAL TOWNSHIP CONTAINS 36 SECTIONS OF LAND 1 MILE SQUARE

A CIVIL OR POLITICAL TOWNSHIP MAY BE LARGER OR SMALLER THAN A CONGRESSIONAL TOWNSHIP.

TOWNSHIPS

Theoretically, a township is a square tract of land with sides of six miles each, and containing 36 sections of land. Actually this is not the case. Years ago, when the original survey of this state was made by the government engineers, they knew that it was impossible to keep a true north and south direction of township lines, and still keep getting township squares of 36 square miles. As they surveyed toward the north pole, they were constantly running out of land, because the township lines were converging toward the north pole.

If you will turn to one of the township maps in this plat book, you will notice that on the north and on the west of each township, there are divisions of land which show odd acreages. In some townships, these odd acreages are called government lots (because they were given a lot number), and at other times left as FRACTIONAL FORTIES OR EIGHTIES. It was at the option of the original government surveyors as to whether they would call these odd acreages government lots, or fractional forties and eighties.

The reason for these odd acreages is that the government surveyors adjusted for shortages of land which developed as they went north, by making fractional forties, eighties or government lots out of the land on the west side of a township, and the same for the land on the north side of a township to keep east and west lines running parallel. In other words it was impossible to fit full squares into a circle.

Townships sometimes vary in size from the regularly laid-out township. (see figure 6). Suppose that the dotted line in figure 6 is a river separating two counties. The land north and west of the river could be a township in one county, the land south and east could be a township in another county. Which ever county the land is in, it still retains the same section, township and range numbers for purposes of land descriptions.

Each township has a township number and also a range number (sometimes more than one of each if the township is oversized, or a combination of more than one township and range).

Government surveying of townships is run from starting lines called base lines and principal meridians. Each township has a township number. This number is the number of rows or tiers of townships that a township is either north or south of the base line. Also each township has a range number. This number is the number of rows or tiers of townships that a township is either east or west of the principal meridian (See figure 7). EVERY DESCRIPTION OF LAND SHOULD SHOW THE SECTION, TOWNSHIP AND RANGE IT IS LOCATED IN.

TOWNSHIPS MAY BE EITHER NORTH OR SOUTH OF THE BASE LINE.

RANGES MAY BE EITHER EAST OR WEST OF THE PRINCIPAL MERIDIAN.

DOUGLAS COUNTY GOVERNMENT DIRECTORY

COUNTY OFFICERS

County Clerk ARNE J. ANDERSON
 Treasurer LESTER E. CLAUSEN
 Clerk of Courts JOSEPH WHITE
 Sheriff ELMER QUIST
 District Attorney JOHN H. CHISHOLM
 Register of Deeds VERN WRIGHT
 Coroner EDWARD G. STACK, Jr., M.D.
 Surveyor KENNETH OLSON
 County Superintendent of
 Schools RUSSELL W. MARTIN
 Assistant District
 Attorney JOHN C. OESTREICHER
 County Forest Crop
 Administrator KENNETH SMITH
 Ass't F. C. Administrator RUSSELL HOAG
 County Timber Cruiser EARL CHEEVER
 Veterans Service Officer ... DONALD DODGE
 Civil Defense
 Director RICHARD McGRATH
 County Nurse MISS LEO C. NEWMAN
 Highway Commissioner ALVA ARNOLD
 Family Court
 Commissioner ROGER W. CHEEVER

TOWN, VILLAGE AND CITY OFFICERS — 1964-65

Town of Amnicon

Chairman, R. P. Carnes Wentworth
 Supervisor, Russell Gustafson Wentworth
 Supervisor, Earl Meinke Rt. 2, Box 74,
 South Range
 Clerk, Howard Christensen, Box 18, Wentworth
 Treasurer, Leslie Anderson Poplar
 Assessor, John Duffy Box 44, Superior
 Justice, Walter Sibila Rt. 2, Box 70
 South Range
 Constable, Sanford Kittelson Wentworth

Town of Bennett

Chairman, Conrad Lagerud Solon Springs
 Supervisor, Peter Chelik Bennett
 Supervisor, Everett Ahlberg Bennett
 Clerk, Mrs. Genevieve Cline Bennett
 Treasurer, Mrs. Jennie Peterson Bennett
 Assessor, Keith Hansen Bennett
 Constable, Bismark Gossel Bennett

Town of Brule

Chairman, Oscar D. Anderson Maple
 Supervisor, Glen Miller Brule
 Supervisor, Walter H. Johnson Brule
 Clerk, James Killoren Brule
 Treasurer, Edward Jarvi Brule
 Assessor, Arnold Wentala Brule
 Constable, Leo Hiltunen Brule

Town of Cloverland

Chairman, Harold Pearson Maple
 Supervisor, John Luostari Maple
 Supervisor, Max Burhans Brule
 Clerk, Mrs. Shirley LaFlamme Maple
 Treasurer, Mrs. Helvie TePoel Maple
 Assessor, Richard Plunkett Maple
 Justice, Roy Johnson Maple
 Constable, C. Wayne Linden Maple

Town of Dairyland

Chairman, Donald Arendt Dairyland, Wis.
 Supervisor, Stanley Gustafson Dairyland, Wis.
 Supervisor, Charles Pietz Dairyland, Wis.
 Clerk, Alan Gustafson Dairyland, Wis.
 Treas., Lawrence F. Johnson Dairyland, Wis.
 Assessor, Roy H. Carlson Dairyland, Wis.
 Justice, Eleanore Hill Dairyland, Wis.
 Constable, Kenneth Haug Dairyland, Wis.
 Constable, Martin Seeley Dairyland, Wis.

Town of Gordon

Chairman, John R. Lynch Gordon
 Supervisor, John Flamang Gordon
 Supervisor, Elmer Youngquist Gordon
 Clerk, Mrs. Olive Wilkinson Gordon
 Treasurer, Mrs. Gladys Smith Gordon
 Assessor, Harry Cunningham Gordon
 Justice, John Cosgrove Gordon
 Constable, Theo. Featherly, Jr. Gordon

Town of Hawthorne

Chairman, Otto Roen Hawthorne
 Supervisor, Walter Carlson L. Nebagamon
 Supervisor, Vern Jones Rt. 2, Box 164,
 South Range
 Clerk, Mrs. Corlin D. Johnson Lake Nebagamon
 Treasurer, Calvin Haworth Hawthorne
 Assessor, Lester Johnson Lake Nebagamon
 Constable, John Miller Hawthorne

Town of Highland

Chairman, Joseph L. Snyder Lake Nebagamon
 Supervisor, James H. Solon Springs
 Commiskey Solon Springs
 Supervisor, T. L. Brevig Lake Nebagamon
 Clerk, Mrs. June Khalal Lake Nebagamon
 Treas., Mrs. Barbara Kotera Lake Nebagamon
 Assessor, James Swanson Lake Nebagamon
 Justice, Glen Janson Solon Springs
 Constable, Henry G. Khalal L. Nebagamon

Town of Lakeside

Chairman, Elmer Colby Wentworth
 Supervisor, Roy A. Berglund Poplar
 Supervisor, Gilbert Erickson Poplar
 Clerk, Mrs. Lena Davidson Wentworth
 Treasurer, Mrs. Ruth Swenson Wentworth
 Assessor, Wm. Davidson Wentworth
 Constable, Oscar Buehler Poplar

Town of Maple

Chairman, John N. Pellman Maple
 Supervisor, William J. Niemi Maple
 Supervisor, Elmer Pollari Maple
 Clerk, Wm. Ukkola Maple
 Treasurer, Mrs. Lillian Saari Maple
 Assessor, Edward Anttila Maple
 Constable, Albert Saari Maple

Town of Oakland

Chairman, Ernest Potthier Rt. 1, Box 119,
 South Range
 Supervisor, Alan Dolsen Rt. 2, Box 176,
 South Range
 Supervisor, Alex Larson Rt. 1, Box 28,
 South Range
 Clerk, Robert Faricy Rt. 2, Box 194,
 South Range
 Treasurer, Pearl L. Johnson Rt. 1, Box 35,
 South Range
 Assessor, Arthur F. Lundgren Rt. 2, Box 168,
 South Range
 Justice, Warren Dolsen Rt. 1, Box 31,
 South Range
 Constable, Lee Cottillier Rt. 1, Box 114,
 South Range

Town of Parkland

Chairman, Floyd O. Hoag Rt. 2, Box 121,
 South Range
 Supervisor, Kenneth Buchanan Wentworth
 Supervisor, Dan Peterson Wentworth
 Clerk, Mrs. Floyd Udeen Rt. 2, Box 9,
 South Range
 Treasurer, Clyde Erickson P. O. Box 218,
 South Range
 Assessor, George Schorr Rt. 1, Box 180,
 South Range
 Justice, Robert Brezina Rt. 2, Box 35,
 South Range
 Constable, Robert Findlay Rt. 2, Box 32-A,
 South Range

Town of Solon Springs

Chairman, Fred Richart Rt. 1, Solon Springs
 Supervisor, Gust Freid, Jr. Star Rt.,
 Solon Springs, Wis.
 Supervisor, William Ramel Rt. 1,
 Solon Springs, Wis.
 Clerk, Gloria Klinzing Rt. 1, Solon Springs
 Treasurer, Lanah Peterson Rt. 1, Solon Springs
 Assessor, Charles Garvey Solon Springs
 Justice, George Pierce Rt. 1, Solon Springs
 Constable, Wm. J. Pierce Rt. 1, Solon Springs

Town of Summit

Chairman, William DeJung Foxboro
 Supervisor, Richard Holmes Foxboro
 Supervisor, Walter Cheselski Patzau
 Clerk, Mrs. Naomi K. Thomas Foxboro
 Treasurer, Christine M. DeJung Patzau
 Assessor, Mrs. Dorothy Milchesky Foxboro
 Justice, Howard Williams Patzau
 Constable, Karl Benedickt Patzau

Town of Superior

Chairman, W. J. Kerwin Rt. 1, Box 41,
 Superior
 Supervisor, Ed Ellison Rt. 2, Box 161,
 Superior
 Supervisor, Louis Richardson Rt. 2, Box 133,
 Superior
 Clerk, Mrs. Walter Leggate, Rt. 2, Box 225,
 Superior
 Treasurer, Mrs. Neva Selden Rt. 1, Box 42,
 Superior
 Assessor, Fred L. Russom Rt. 2, Box 232-B,
 Superior
 Justice, George C. Nelson Rt. 2, Box 197,
 Superior
 Constable, Allen Carroll Rt. 2, Box 209-A,
 Superior
 Constable, Lester Preston Rt. 2, Box 206,
 Superior

Town of Wascott

Chairman, William Frahm Minong
 Supervisor, Walter Cheever Gordon
 Supervisor, Fred Newsome Wascott
 Clerk, Mrs. Kathryn Wanless Gordon
 Treasurer, Joachim Hyra Gordon
 Assessor, Emil R. Hill Gordon
 Justice, Robert Schibret Gordon
 Constable, John DeMuth Minong

Village of Lake Nebagamon

President, Otto Finell Lake Nebagamon
 Trustee, Goodwin Eastlund Lake Nebagamon
 Trustee, Thomas Johnson Lake Nebagamon
 Trustee, Lawrence Nelson Lake Nebagamon
 Trustee, Ernest Vennerstrom L. Nebagamon
 Trustee, Roy Nelson Lake Nebagamon
 Trustee, George Nevers Lake Nebagamon
 Clerk, William Sleeman, Jr. Lake Nebagamon
 Treasurer, William Borgh Lake Nebagamon
 Assessor, Hans Knoll, Sr. Lake Nebagamon
 Justice, Clyde Nelson Lake Nebagamon
 Marshall, Harold Larsen Lake Nebagamon
 Constable, Willard Senn Lake Nebagamon
 Supervisor, Otto Finell Lake Nebagamon

Village of Oliver

President, Thomas Rep Rt. 2, Box 38,
 Superior
 Trustee, George Koskovich Rt. 2, Box 43
 Superior
 Clerk, Mrs. Mary Sajec Rt. 2, Box 22,
 Superior
 Treasurer, Mrs. Elsie Rep Rt. 2, Box 35,
 Superior
 Assessor, Russell Cragin Rt. 2, Box 16,
 Superior
 Justice, Vincent Plesko Rt. 2, Box 17,
 Superior
 Constable, Lyle Campbell Rt. 2, Box 46,
 Superior
 Supervisor, Frank Sajec, Jr. Rt. 2, Box 22,
 Superior

Village of Poplar

President, Floyd Erickson Poplar
 Trustee, Lyle Fechtelkötter Poplar
 Trustee, Dean Olson Poplar
 Trustee, Hilding Sedin, Sr. Poplar
 Trustee, Kenneth Pearson Poplar
 Trustee, Arvid Bong Poplar
 Trustee, Reynold Erickson Poplar
 Clerk, Myrtle H. Fechtelkötter Poplar
 Treasurer, Lillian Larsen Poplar
 Assessor, Robert W. Smith Poplar
 Justice, Clifford Peterson Poplar
 Constable, Ward Bergren Poplar
 Supervisor, Earl Nevin Poplar

Village of Solon Springs

President, Eustace Ross Solon Springs
 Trustee, Claremont Miller Solon Springs
 Trustee, Gus Dahlberg Solon Springs
 Trustee, James Mertzig Solon Springs
 Trustee, Guy F. Little, Sr. Solon Springs
 Clerk, Vivian Gray Solon Springs
 Treasurer, Marlene Pierce Solon Springs
 Assessor, Samuel J. Bashara Solon Springs
 Justice, Patrick Barney Solon Springs
 Constable, Evans Lucas Solon Springs
 Supervisor, John E. Kinnear Solon Springs

Village of Superior

President, Joseph S. Miotke 7402 Ogden Ave.,
 Superior
 Trustee, Charles Ford 6902 Tower
 Ave., Superior
 Clerk, Clarence C. Benson 6404 John Ave.,
 Superior
 Treasurer, Floyd E. Udeen 6531 John Ave.,
 Superior
 Assessor, Fred A. Wahl, Sr. 6411 Ogden Ave.,
 Superior
 Constable, Ralph C. Barton 6405 Banks Ave.,
 Superior
 Director of Civil Defense,
 Joseph S. Miotke 7402 Ogden, Superior
 Supervisor, Donald R. Albright 7403 Ogden
 Ave., Superior

City of Superior

Mayor Charles C. Deneweth
 Clerk Miss Cecile Helsel
 City Attorney John Murphy
 Director of Finance
 & City Treasurer Jarl Aho
 Deputy Treasurer Raymond E. Harding
 Assessor Ed Birch
 Fire Chief Michael Kongevick
 Police Chief A. E. Buchanan
 Park & Recreation Dr. Joseph Leszcynski
 City Engineer E. W. Berg
 City Public Welfare
 Director Miss Margaret Orchard

DOUGLAS COUNTY LAKE AND TROUT STREAM DIRECTORY


WISCONSIN TROUT STREAMS

Name of Stream	Portion of Stream Trout Waters	Length (Miles)	Species of Trout			Location of Stream in County
			Brown	Brown	Rainbow	
DOUGLAS COUNTY						
Arnold creek	All	3	x			South
Bacon brook	All	1.5	x			S. West
Beaver brook	All	3	x			South
Bergran creek	All	6	x	x		S. West
Beupre springs	All	1	x			S. West
Big Balsam river	All	15.5	x			W. Cen.
Big springs	All	15.5	x			E. Cen.
Black river	Below Park	25	x	x		W. Cen.
Blueberry creek	All	8	x			N. East
Brule river	All	29	x	x	x	N. East
Buckley creek	All	5	x			S. Cen.
Carlson creek	All	3	x			S. Cen.
Catlin creek	All	3	x			E. Cen.
Chicken creek	All	4	x			South
Clear (Carlson) creek	All	7	x			South
Copper creek	All	6	x			N. West
Cranberry creek	All	2	x			S. Cen.
Crotty brook	All	6	x			S. West
Deadmans creek	All	2	x			South
Eau Claire river	Lower Eau Claire Lake to Lawler Bridge	9	x			S. East
Empire creek	All	4	x			W. Cen.
Getters creek	All	4.5	x			East
Jerseeth creek	All	2	x			E. Cen.
Leo creek	All	5.5	x	x		Central
Little Annicon river	All	9	x			Central
Little Balsam creek	All	4.5	x			W. Cen.
Little Brule river	All	2.5	x	x		N. East
Lower Ox creek	All	4	x			S. East
Middle river	All	1	x			N. Cen.
Miller creek	All	3	x			W. Cen.
Mud creek	All	2.5	x			E. Cen.
Nebagamon creek	All	3	x	x		N. East
Oulu creek	All	2	x	x		E. Cen.
Ounce river	All	15	x	x		S. East
Poplar river	Above Hwy. 2	7.5	x	x		N. Cen.
Potter creek	All	1	x			South
Red river	All	10	x			N. West
Rock Cut creek	All	4.5	x	x		S. East
Sandyrun creek	All	1.5	x	x		N. East
Sheosh brook	All	7.5	x			South
Silver creek	All	6	x			North
Spring creek	All	3	x			S. Cen.
Upper Ox creek	All	6	x			S. East
Waino creek	All	7.5	x			N. East
Wilson creek	All	3.5	x	x		East

LAKES OF WISCONSIN

Name of Lake	Acreage	Map	Location in County	Species of Fish					
				Muskie	N. Pike	Walleye	L. M. Bass	S. M. Bass	Panfish
DOUGLAS COUNTY									
Alexander	51	x	SE						
Annicon	423		C	x					
Anderson	5		EC		x	x			
Bardon (Whitefish)	799	x	SC				x	x	
Bass	122	x	SC				x	x	
Bass	52	x	EC				x	x	
Bea	47	x	WC	x					
Beauregard	85	x	EC				x	x	
Black	80		WC			x			
Black Fox	15		EC			x			
Bluegill	18	x	SE			x			
Bond	266	x	SC		x				
Breizman	14	x	WC						
Buffalo	30		SC						
Catherine	45	x	EC	x					
Chain (Lower and Upper)	153		SE						
Cheney	13	x	EC						
Clear	34	x	SC						
Clyde	46	x	EC						
Coffee	11	x	EC						
Cranberry	154	x	SC	x					
Cranberry springs	1	x	SC						
Crooked	32	x	SE						
Crotty	52	x	SE						
Crystal	241	x	SC		x				
Deep	10	x	C						
Deerprint	14	x	EC						
Dowling	146	x	WC	x					
Ellison (See Bayfield Co.)									
Flat	58	x	EC						
Gander	50	x	EC						
Gilbert	10	x	EC						
Goose	15	x	SE						
Gordon	2,500	x	SC						
Grover	148	x	SE						
Harriet	51	x	SE						
Harriet	12	x	SE						
Haugen	23	x	SE						
High Life	18	x	EC						
Hill	15	x	C						
Hoodoo	35	x	NE						
Horseshoe	30	x	E						
Island	41	x	C						
Jack Pine	11	x	EC						
Kriede	42	x	SC						
Lake of the Woods	34	x	C						
Leader	161	x	C						
Little Sand	71	x	SC						
Little Simms	22	x	EC						
Long	18	x	C						
Long	45	x	C						
Long	26	x	SC						

Name of Lake	Acreage	Map	Location in County	Species of Fish					
				Muskie	N. Pike	Walleye	L. M. Bass	S. M. Bass	Panfish
Loon	58	x	EC						
Loon	24	x	SW						
Lower Chain	91	x	SE						
Lower Eau Claire (See Bayfield Co.)									
Lower Ox	39	x	SE						
Lund	58	x	EC						
Lyman	346	x	C	x					
McDonald	130	x	EC						
Metsger	13	x	EC						
Mills	28	x	C						
Minnesuing	452	x	C						
Minnow	28		NE						
Mirro	19	x	EC						
Moose	13	x	C						
Muck	21	x	SC						
Mud	65	x	WC						
Mulligan	90	x	SE	x					
Murray	27	x	EC						
Muskkrat	25	x	C						
Nebagamon	997	x	EC						
Newman	12	x	WC						
One Mile	25	x	WC						
Pagan	20		SE						
Paradise	15	x	EC						
Park Creek pond	5		EC						
Person	170	x	SC						
Peterson	35	x	SC						
Pickrel	36	x	SC						
Red (Stafford)	268	x	SE						
Rifle Range springs	5		EC						
Rock	25	x	EC						
Round	69	x	SC						
St. Croix	876	x	C						
Sabin	51	x	SE						
Sand	75	x	EC						
Sauntry Pocket	90	x	SE						
Sawyer	13	x	SE						
Scott	28	x	SC						
Scout	22	x	C						
Simms	149	x	SE						
Snake	97	x	SE						
Snipe	21	x	SC						
Spider	43	x	SC						
Spook	35	x	SE						
Steele	166	x	C						
Sullivan	77	x	SC						
Swenson	11		EC						
Thorne	34	x	SE						
Twin	112	x	EC						
Twin	67	x	EC						
Two Mile (Half Way)	94	x	SC						
Upper Ox	61	x	SE						
Wagoner	17	x	SC						
Webb	43	x	SC						
Whiteside	16	x	EC						
Yokel	48	x	SC						





DOUGLAS COUNTY COURTHOUSE - SUPERIOR