





Wilderness at Solon Springs



Richard Bong - Memorial



Iron Ore Carrier Leaving Harbor



Douglas County Hospital

# TRIENNIAL ATLAS & PLAT BOOK

# DOUGLAS COUNTY

WISCONSIN *Olaf Anderson*

Copyright  
1967

Published By  
**ROCKFORD MAP PUBLISHERS**  
4525 FOREST VIEW AVE. ROCKFORD, ILLINOIS 61108

**These Books Available At  
COUNTY CLERK'S OFFICE**  
Court House - Superior, Wisconsin

*1342 Sq Mi.*



# DOUGLAS COUNTY GOVERNMENT DIRECTORY

## COUNTY BOARD OF SUPERVISORS DOUGLAS COUNTY, WIS.

County Clerk **ARNE J. ANDERSON**  
Deputy **CARROL PETTINGILL**  
Secretary **CATHERINE PATERSON**  
Chairman **DONALD J. LEGGATE**  
Vice-Chairman **KENNETH STRAUMAN**  
2nd V-Chairman **HAROLD PEARSON**

## DOUGLAS COUNTY INSTITUTIONS

Douglas County Hospital and Sanatorium  
(Located at Parkland)  
Superintendent.....Gordon H. Peterson  
P. O. Box 58, Wentworth, Wisconsin  
Phone: 398-6353

Middle River Sanatorium  
and  
Douglas County General Hospital  
(Located at Middle River)  
Superintendent.....John R. Lynch  
Hawthorne, Wisconsin  
Phone: 398-3523

**First District**  
RICHARD G. ROOKEY 2410 E. 3rd St.  
398-3277

**Second District**  
FRANK L. HOLTON 1410 E. 6th. St.  
398-6598

**Third District**  
S. BRINLEY SHAW 111 E. 21 St.  
392-2448

**Fourth District**  
KITCHENER THOMPSON 714 N. 5th St.  
(Bus.) 394-3408 (Res.) 394-7891

**Fifth District**  
PAT PAONES 509 Baxter Ave.  
394-4696

**Sixth District**  
DONALD CHISHOLM 125 John Ave.  
394-5476

**Seventh District**  
ROY G. KNUTSON 901 N. 12th St.  
(Bus.) 394-5522 (Res.) 394-5656

**Eighth District**  
EDWARD STACK 1420 John Ave.  
394-4689

**Ninth District**  
GERALD MCGILL 1402 Tower Ave.  
394-6878

**Tenth District**  
JOSEPH J. SITEK 1228 Elm Ave.  
394-6371

**Eleventh District**  
HAROLD ANDRESEN 1519 Lamborn Ave.  
392-1736

**Twelfth District**  
ARTHUR RUBY 1602 N. 18th St.  
394-4238

**Thirteenth District**  
KENNETH W. STRAUMAN 1914 N. 19th St.  
(Bus.) 394-7711 (Res.) 394-3235

**Fourteenth District**  
ARTHUR O. JOHNSON 2002 Baxter Ave.  
394-9436

**Fifteenth District**  
THOMAS A. HIGGINS 641 N. 22nd St.  
394-7008

**Sixteenth District**  
EDWARD L. BALDER 2503 Oakes Ave.  
394-5932

**Seventeenth District**  
MARSHALL LIEBAERT 2213 Missouri Ave.  
394-4131

**Eighteenth District**  
ERNEST A. NELSON 2009 Wisconsin Ave.  
394-7379

**Nineteenth District**  
DONALD J. LEGGATE 2005 N. 58th St.  
394-5315

**Twentieth District**  
GEORGE E. VAN VYNCKT 3519 E. 1st St.  
398-3367

**District No. 21**  
Village Oliver-Superior  
Town of Superior  
WALTER KERWIN Rt. 1, Box 41, Superior  
394-3142

**District No. 22**  
Town of Parkland  
FLOYD HOAG Rt. 2, Box 6, South Range  
(Bus.) 392-8603 (Res.) 398-3711

**District No. 23**  
Towns of Maple, Lakeside, Cloverland  
HAROLD PEARSON Maple  
394-2451

**District No. 24**  
Town of Amnicon  
Village of Poplar  
Eugene Nevin (Bus.) 364-2610 (Res.) 364-2523 Poplar

**District No. 25**  
Towns of Brule and Hawthorne  
Village of Lake Nebagamon  
Otto Finell Lake Nebagamon  
374-2833

**District No. 26**  
Towns of Oakland and Summit  
ALFRED LAGRO Rt. 1, Box 62, Superior  
295-2173

**District No. 27**  
Towns of Bennett and Solon Springs  
Village of Solon Springs  
JOHN KINNEAR Solon Springs  
(Bus.) 378-2761 (Res.) 378-2383

**District No. 28**  
Towns of Dairyland, Gordon,  
Highland and Wascott  
WILLIAM FRAHM Minong  
466-7610

## COUNTY OFFICES

County Clerk **ARNE J. ANDERSON**  
Treasurer **LESTER E. CLAUSEN**  
Clerk of Courts **MERRILL HOVEN**  
Sheriff **LOUIS BANNICK**  
District Attorney **JOSEPH A. McDONALD**  
Register of Deeds **VERN WRIGHT**  
Coroner **EDWARD G. STACK, Jr., M. D.**  
Surveyor **KENNETH OLSON**  
Assistant D. A. **ROBERT A. DeCHAMBEAU**  
County Forest Crop Administrator **KENNETH SMITH**  
Ass't F. C. Administrator **RUSSELL HOAG**  
County Timber Cruiser **EARL CHEEVER**  
Veterans Service Officer **Orin Smith**  
Civil Defense Director **DONALD J. MAGDZAS**  
County Nurse **MARY A. RICH**  
Highway Commissioner **ALVA ARNOLD**  
Family Court Commissioner **ROGER W. CHEEVER**

## AGRICULTURAL AGENT RAYMOND E. POLZIN

## 4-H CLUB DIRECTOR LYLE HAKES

## HOME ECONOMICS AGENT BARBARA LOWE

## DIRECTOR OF PUBLIC WELFARE JOHN S. PATTEN

## CLERKS

**Towns:**  
Amnicon—  
Deris Suomi 398-3082  
Bennett—  
Mrs. Mary Wester 375-2237  
Brule—  
James Killoren 736-2293  
Cloverland—  
Mrs. Shirley LaFlamme Maple  
Dairyland—  
Alen Gustafson Dairyland 244-3332  
Gordon—  
Mrs. Olive M. Wilkinson 376-2303  
Hawthorne—  
Mrs. Corlin D. Johnson Rt. 1, Box 198,  
968-2642 Lake Nebagamon  
Highland—  
Mrs. Olga Berube Redwood 736-2306  
Lakeside—  
Mrs. Francis Carlson 398-3787  
Maple—  
Wm. Ukkola 363-2013  
Oakland—  
Mrs. Kenneth A. Olson Rt. 1, Box 48,  
295-2331 South Range  
Parkland—  
Mrs. Floyd Udeen Rt. 2, Box 9,  
398-6485 South Range  
Solon Springs—  
Gloria Klinzing Rt. 1, Solon Springs  
378-2737  
Summit—  
Betty McConnell 295-2649  
Superior—  
Mrs. Walter Leggate Rt. 2, Box 225,  
295-2271 Superior  
Wascott—  
Mrs. Kathryn Wanless 466-7631  
Gordon  
**Villages**  
Lake Nebagamon—  
Tom Johnson 374-2330  
Oliver—  
Mrs. Mary Sajec Rt. 2, Box 22,  
392-4649 Superior  
Poplar—  
Mrs. Myrtle H. Fechtelkott Poplar  
364-2686  
Solon Springs—  
Mrs. Myrna Reum Solon Springs  
378-2249  
Superior—  
Clarence C. Benson 6404 John Ave.,  
(Bus.) 392-4771 (Res.) 392-1047 Superior  
**City**  
Superior—  
Miss Cecile Helsel 394-5591 City Hall, Superior

## TOWN, VILLAGE AND CITY OFFICERS — 1967-68

**Town of Amnicon**  
Chairman, Anton Christensen Wentworth  
Supervisor, Everett Denston Wentworth  
Supervisor, Ned Keller Wentworth  
Clerk, Mrs. Doris Suomi Wentworth  
Treasurer, Leslie Anderson Poplar  
Assessor, Adolph Carlson Poplar  
Constable, Milton Olson Poplar

**Town of Bennett**  
Chairman, Conrad Lagerud Solon Springs  
Supervisor, Peter Chelik Bennett  
Supervisor, Edwin Priem Bennett  
Clerk, Mrs. Mary Wester Bennett  
Treasurer, Mrs. Jennie Peterson Bennett  
Assessor, Del Arnold Bennett  
Constable, Jose Reyes Bennett

**Town of Brule**  
Chairman, Oscar D. Anderson Maple  
Supervisor, Glen Miller Brule  
Supervisor, Walter H. Johnson Brule  
Clerk, James Killoren Brule  
Treasurer, Mrs. Elaine Follis Brule  
Assessor, Arnold Wentela Brule  
Constable, William Follis Brule

**Town of Cloverland**  
Chairman, Harold Pearson Maple  
Supervisor, William Plunkett Maple  
Supervisor, Max Burhans Maple  
Clerk, Mrs. Shirley LaFlamme Maple  
Treasurer, Mrs. Helvie TePoel Maple  
Assessor, Larry Lind Maple  
Constable, C. Wayne Linden Maple

**Town of Dairyland**  
Chairman, Donald Arendt Dairyland  
Supervisor, Charles D. Wilson Dairyland  
Supervisor, Roy H. Carlson Dairyland  
Clerk, Alen Gustafson Dairyland  
Treasurer, Lawrence F. Johnson Dairyland  
Assessor, Harry Chipman Dairyland  
Constable, Martin Seeley Dairyland  
Constable, Dwayne Profit Dairyland

**Town of Gordon**  
Chairman, John Flamang Gordon  
Supervisor, Eugene L. Kaminski Gordon  
Supervisor, John Cosgrove Gordon  
Clerk, Mrs. Olive Wilkinson Gordon  
Treasurer, Mrs. Gladys Ridihalgh Gordon  
Assessor, Harry Cunningham Gordon  
Constable, Francis Flamang Gordon

**Town of Hawthorne**  
Chairman, Kenneth Maurer Lake Nebagamon  
Supervisor, Walter Carlson Lake Nebagamon  
Supervisor, Vern Jones Rt. 2, Box 164,  
South Range  
Clerk, Mrs. Corlin D. Johnson Lake Nebagamon  
Treasurer, Mrs. Janice Johnson Lake Nebagamon  
Assessor, Stewart Hunter Lake Nebagamon  
Constable, Robert Fus Hawthorne

**Town of Highland**  
Chairman, Harold E. Swanson Brule  
Supervisor, James H. Commiskey Brule  
Supervisor, T. L. Brevig Solon Springs  
Clerk, Mrs. Olga Berube Lake Nebagamon  
Treasurer, Mrs. Barbara Kotera Brule  
Assessor, Ray Sommers Lake Nebagamon  
Constable, Henry G. Khalar Solon Springs  
Lake Nebagamon

**Town of Lakeside**  
Chairman, Elmer Colby Wentworth  
Supervisor, Roy A. Berglund Poplar  
Supervisor, George Johnson Wentworth  
Clerk, Mrs. Frances Carlson Wentworth  
Treasurer, Mrs. Ruth Swenson Wentworth  
Assessor, Ronald Johnson Poplar  
Justice, George Winkler Poplar  
Constable, William Roentiz Wentworth

**Town of Maple**  
Chairman, John N. Pellman Maple  
Supervisor, Elmer Pollari Maple  
Supervisor, Oscar Haukkala Maple  
Clerk, William Ukkola Maple  
Treasurer, Mrs. Lillian Saari Maple  
Assessor, Melford Ulven Maple  
Constable, Sam Salomaki Maple

**Town of Oakland**  
Chairman, Alfred Lagro Rt. 1, Box 62,  
Superior  
Supervisor, James Dolsen South Range  
Supervisor, Jack Lien Rt. 1, Box 122,  
South Range  
Clerk, Mrs. Martha L. Olson Rt. 1, Box 48,  
South Range  
Treasurer, Muriel Pleski Rt. 2, Box 215,  
South Range  
Assessor, Arthur F. Lundgren Rt. 2, Box 168,  
South Range  
Constable, William Holm South Range

**Town of Parkland**  
Chairman, Kenneth V. Buchanan Wentworth  
Supervisor, Harold I. Brown Superior  
Supervisor, Lauren Johnson Wentworth  
Clerk, Mrs. Floyd Udeen Rt. 2, Box 9,  
South Range  
Treasurer, Fred H. Grimrud South Range  
Assessor, George Schorr Rt. 1, Box 180,  
South Range  
Constable, Robert Findlay Rt. 2, Box 32-A,  
South Range

**Town of Solon Springs**  
Chairman, Fred Richard Rt. 1, Solon Springs  
Supervisor, Herbert Thelen Solon Springs  
Supervisor, Russell Hoag Solon Springs  
Clerk, Gloria Kinzing Rt. 1, Solon Springs  
Treasurer, Lanah Peterson Rt. 1,  
Solon Springs  
Assessor, Charles Garvey Solon Springs  
Constable, Nels Westerlund Solon Springs

**Town of Summit**  
Chairman, William DeJung Foxboro  
Supervisor, Howard Williams Foxboro

Supervisor, Maurice Larson Patzau  
Clerk, Betty McConnell Foxboro  
Treasurer, Christine M. DeJung Patzau  
Assessor, Gladys E. Maryigold Superior  
Constable, Robert Peterson, Jr. Foxboro

**Town of Superior**  
Chairman, W. J. Kerwin Rt. 1, Box 41,  
Superior  
Supervisor, Ed Ellison Rt. 2, Box 161,  
Superior  
Supervisor, Raymond Sisto Superior  
Clerk, Maritou E. Leggate Rt. 2, Box 225,  
Superior  
Treasurer, Myra E. Harvey Rt. 1,  
Box 149, Superior  
Assessor, Edward J. O'Brien Foxboro  
Constable, Allen Carroll Rt. 2, Box 209-A,  
Superior  
Constable, Lester Preston Rt. 2, Box 206,  
Superior

**Town of Wascott**  
Chairman, William Frahm Minong  
Supervisor, Oscar Romberg Gordon  
Supervisor, Fred Newsome Wascott  
Clerk, Mrs. Kathryn Wanless Gordon  
Treasurer, Joachim Hyra Gordon  
Assessor, Emil R. Hill Gordon  
Constable, John DeMuth Minong

**Village of Lake Nebagamon**  
President, Otto Finell Lake Nebagamon  
Trustee, H. D. Calloway Lake Nebagamon  
Trustee, Lawrence Nelson Lake Nebagamon  
Trustee, Roy Nelson Lake Nebagamon  
Trustee, Raymond Baker Lake Nebagamon  
Trustee, George Casper Lake Nebagamon  
Trustee, Arthur Vernerstrom Lake Nebagamon  
Clerk, Thomas Johnson Lake Nebagamon  
Treasurer, William Borch Lake Nebagamon  
Assessor, Hans Knoll, Sr. Lake Nebagamon  
Justice, Clyde Nelson Lake Nebagamon  
Constable, Leslie Hildebrandt Lake Nebagamon  
Supervisor, Otto Finell Lake Nebagamon

**Village of Oliver**  
President, Frank Sajec Rt. 2, Box 22,  
Superior  
Trustee, Ray Modrich Rt. 2, Box 37,  
Superior  
Clerk, Mrs. Mary Sajec Rt. 2, Box 22,  
Superior  
Treasurer, Mrs. Dorothy Koskovich Rt. 2,  
Box 43, Superior  
Assessor, Vincent Plesko Rt. 2, Box 16,  
Superior  
Justice, Frank Abbott Superior  
Constable, Tony Matelich Superior  
Supervisor Co. Board, Frank Sajec Superior  
Supervisor, Walter Kerwin Superior

**Village of Poplar**  
President, Lloyd H. Erickson Poplar  
Trustee, Glen Lindahl Poplar  
Trustee, Arvid Bong Poplar  
Trustee, Raymond Erickson Poplar  
Treasurer, Lillian Larsen Poplar  
Assessor, Donald Olson Poplar  
Constable, Henry Nelson Poplar  
Supervisor, Eugene Nevin Poplar

**Village of Solon Springs**  
President, Guy F. Little, Sr. Solon Springs  
Trustee, James Mertz Solon Springs  
Trustee, Wm. Kaath Solon Springs  
Trustee, Kenneth Smith Solon Springs  
Trustee, Loren Swanberg Solon Springs  
Clerk, Myrna L. Reum Solon Springs  
Treasurer, E. B. Mertz Solon Springs  
Assessor, Samuel J. Bashara Solon Springs  
Constable, Evans Lucas Solon Springs  
Supervisor, John E. Kinnear Solon Springs


**Village of Superior**  
President, Harry Winner 1601 N. 65th St.,  
Superior  
Trustee, Jimmy Hegg 6402 Ogden Ave.,  
Superior  
Clerk, Clarence C. Benson 6404 John Ave.,  
Superior  
Treasurer, Mrs. Floyd Udeen 6531 John Ave.,  
Superior  
Assessor, Ronald T. Blomfelt 6621 John Ave.,  
Superior  
Supervisor, Walter Kerwin Superior  
Supervisor, Frank Sajec Superior

**City of Superior**  
Mayor Charles C. Deneveth  
Clerk Miss Cecile Helsel  
City Attorney Dennis Cockrane  
Director of Finance Jarl Aho  
& City Treasurer  
Deputy Treasurer Raymond E. Harding  
Assessor Herbert C. Wallin  
Fire Chief Michael Konevick  
Police Chief Charles Barnard  
Park & Recreation Dir. Joseph Leszcynski  
City Engineer Herbert Dann  
City Public Welfare Director Miss Margaret Orchard

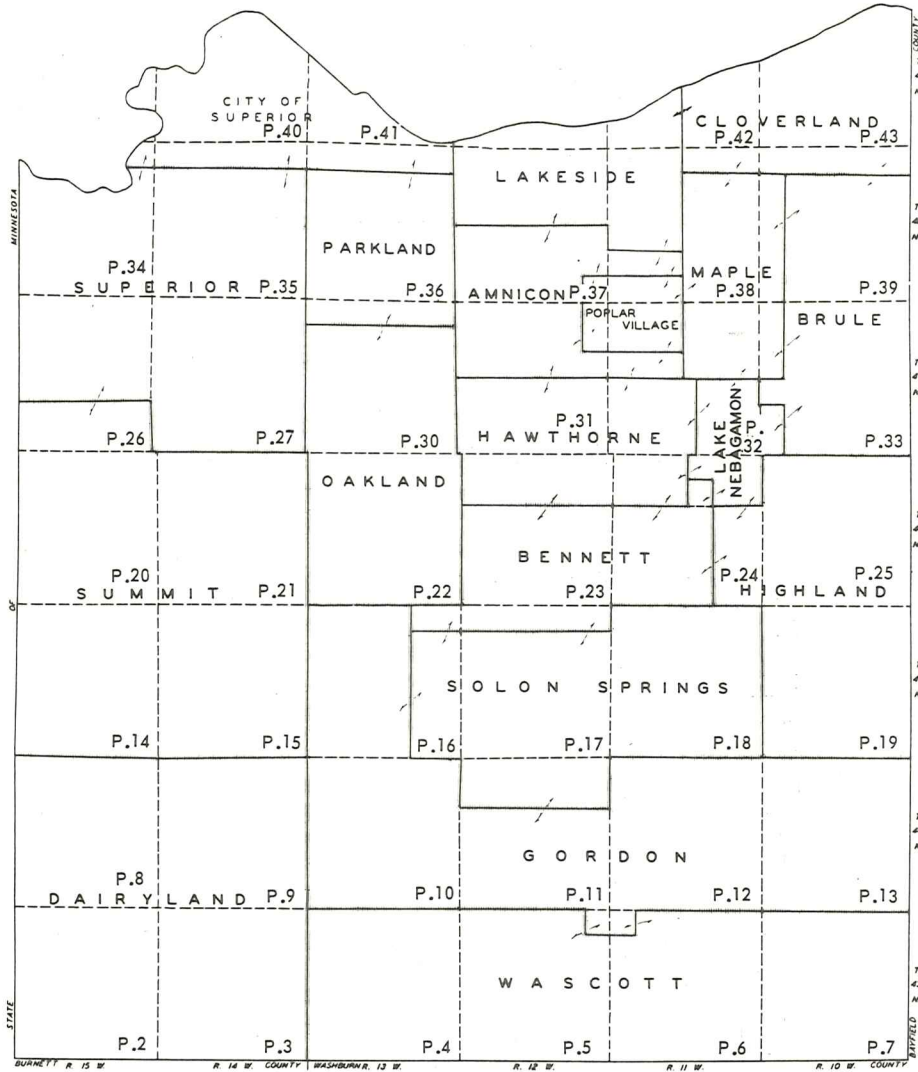
**Aldermen**  
1st Ward Arthur F. Higgins  
2nd Ward John R. Shepard  
3rd Ward Lowell W. Banks  
4th Ward Kitchener Thompson  
5th Ward Pat Paones  
6th Ward Byron Armstrong  
7th Ward S. Paul Sicilian  
8th Ward Edward Stack  
9th Ward Gerald F. McGill  
10th Ward Oscar M. Wick, Jr.  
11th Ward George Spaniol, Jr.  
12th Ward Lloyd Freer  
13th Ward Raymond F. Nelson  
14th Ward Thomas Godfrey  
15th Ward Robert M. Denny  
16th Ward Mrs. Doris McGinnis  
17th Ward  
18th Ward Patrick H. Converse  
19th Ward Thomas P. Strozias, Jr.  
20th Ward Robert W. West



# INDEX MAP DOUGLAS WISCONSIN



COPYRIGHT - 1967  
 ROCKFORD MAP PUBLISHERS  
 See Page 2



## LEGEND

CIVIL TWP. BORDER	-----
CONG. TWP. BORDER	-----
GENERAL HWY. MAP	-----

Inside Back Cover

## ALPHABETICAL

## INDEX

AMNICON.....	31, 32, 37, 38	LAKE SIDE.....	37, 38, 42
BENNETT.....	16, 17, 23, 24	MAPLE.....	32, 33, 38, 39
BRULE.....	33, 39	OAKLAND.....	22, 30
CITY OF SUPERIOR.....	40, 41	PARKLAND.....	30, 36
CLOVERLAND.....	38, 39, 42, 43	POPLAR VILLAGE..	31, 32, 37, 38
DAIRYLAND.....	2, 3, 8, 9	SOLO N SPRINGS.....	11, 16, 17, 18
GORDON.....	5, 6, 10, 11, 12, 13, 16	SUMMIT.....	14, 15, 20, 21, 26
HAWTHORNE.....	23, 24, 31, 32	SUPERIOR.....	26, 27, 34, 35
HIGHLAND.....	19, 24, 25	WASCOTT.....	4, 5, 6, 7
LAKE NEBAGAMON.....	24, 32, 33		

## LEGEND for TOWNSHIP MAPS

INTERSTATE EXPRESSWAYS		GROUP OF BUILDINGS	
FEDERAL HIGHWAYS		RURAL BUSINESS BUILDING	
STATE HIGHWAYS		SCHOOL	
STATE AID HIGHWAYS		CHURCH	
PAVED ROADS		CEMETERY	
BITUMINOUS ROADS		INCORPORATED CITY OR VILLAGE	
GRAVEL ROADS		CORPORATE LIMIT LINE	
OTHER ROADS		UNINCORPORATED VILLAGE	
TRAILS		SUBDIVISIONS & AREAS OF SMALL TRACTS	
RAILROADS		CIVIL TOWNSHIP BOUNDARY	
FARMSTEAD		DITCH	
FARMSTEAD, VACANT		CANAL	
		LEVEE	

SCALE: 1/4 INCH EQUALS ONE MILE

HOOK MEANS SAME OWNER FOR BOTH PARCELS

"ETUX" MEANS "AND WIFE"  
 "ETAL" MEANS "AND OTHERS"

NOTICE: This book is published as a guide to the Community. All data contained herein was gathered from the Official Public Records at the Court House and elsewhere. Due to continual sales and transfers of property it is impossible to guarantee 100% accuracy. We do however, guarantee the accuracy to be 95% or better as compared to the official county records.

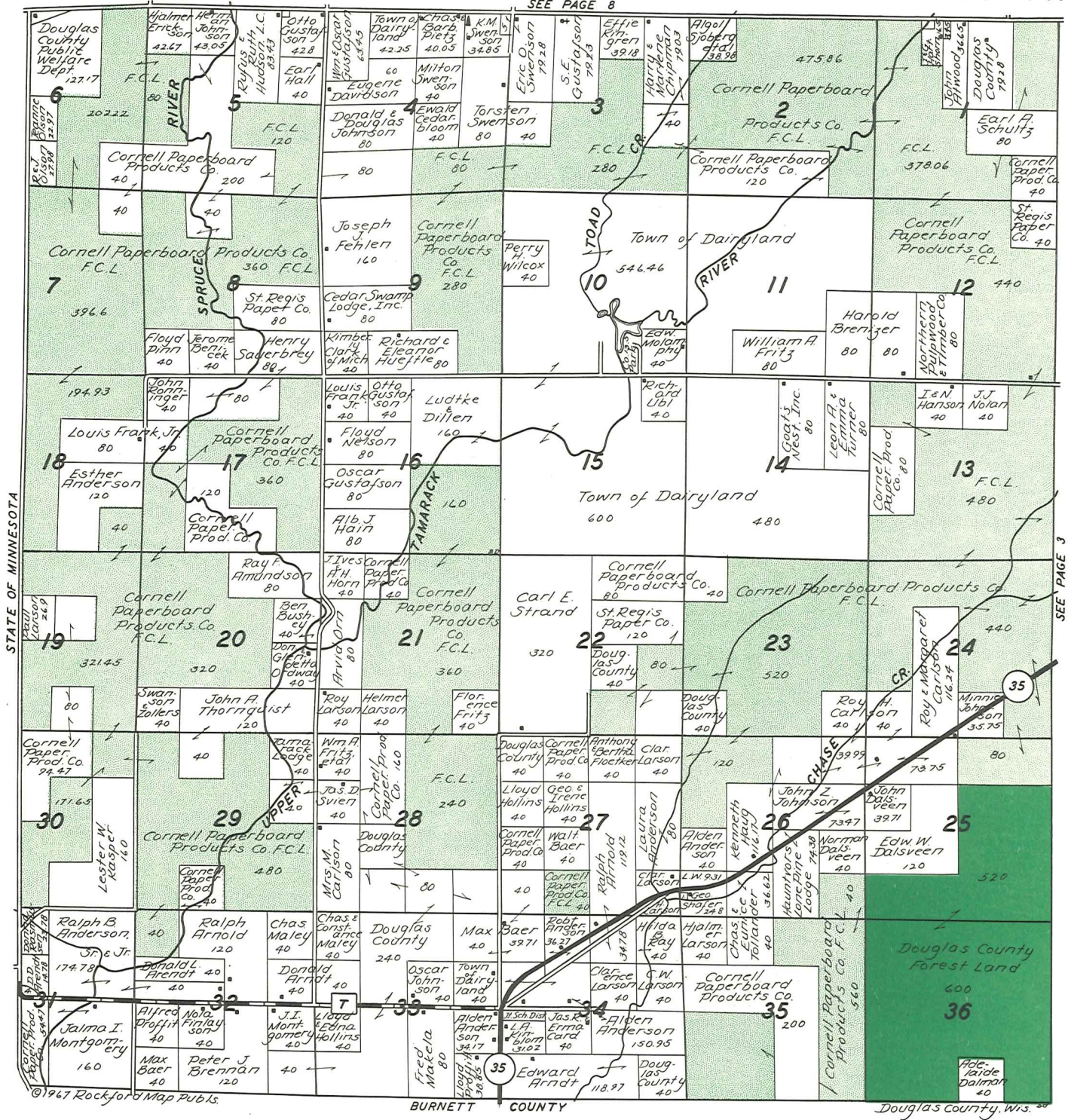
The Index Map above shows the various townships in the county as they are located geographically. Numerals on each township indicate the page number that particular map will appear in detail.

Turn to the "GREEN PAGES" in the back of the book for the INDEX TO OWNERS. The Index to Owners shows alphabetically, every land owner in the county whose name appears on the township maps. To find a land owner, look up his name in the alphabetical index, which will show the section and page number of his land.

Name Section Page  
 CASSIDY BROS ..... 14 15



SEE PAGE 8



## COPYRIGHT NOTICE

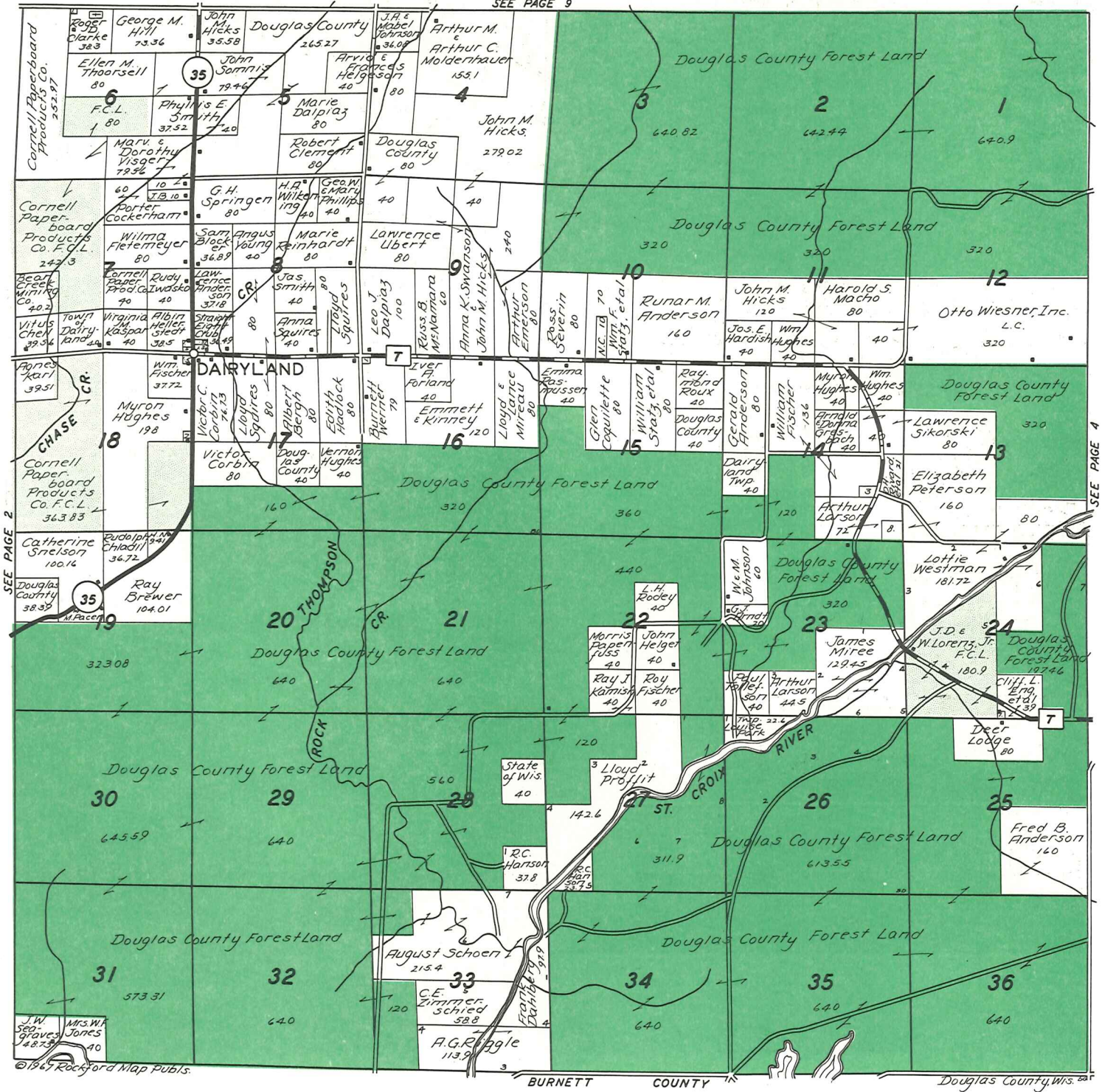
### CAUTION:

The contents of this book are protected by the copyright. Copying or reproduction, in whole or in part, of any map-advertisement-or editorial feature, without written permission from the publisher, is expressly forbidden. Violators will be subject to prosecution to the full extent of the law.





SEE PAGE 9



©1965 Rockford Map Publ.

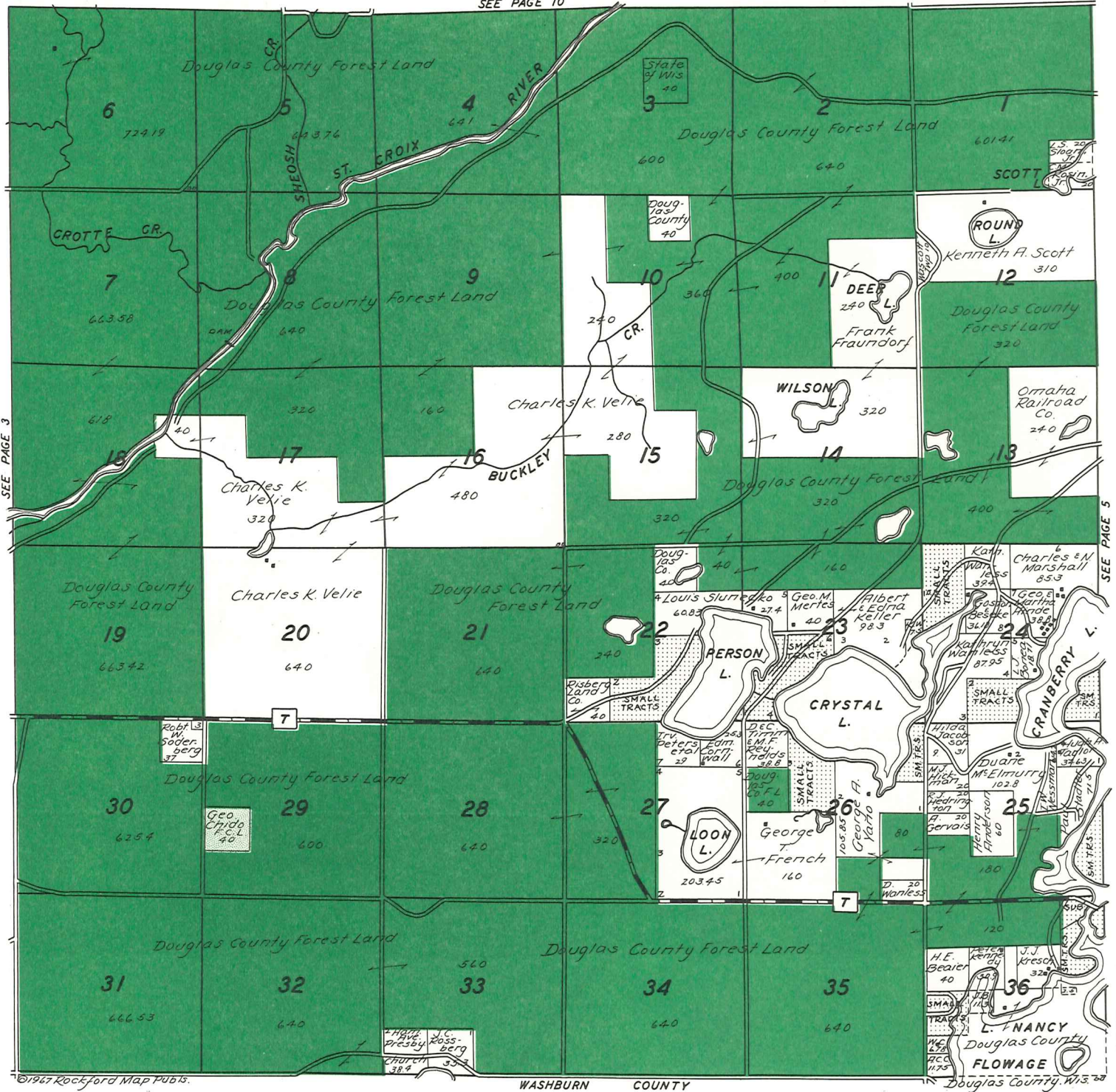
DOUGLAS COUNTY FOREST LAND

STATE AND PRIVATE FOREST CROP LAND





SEE PAGE 10



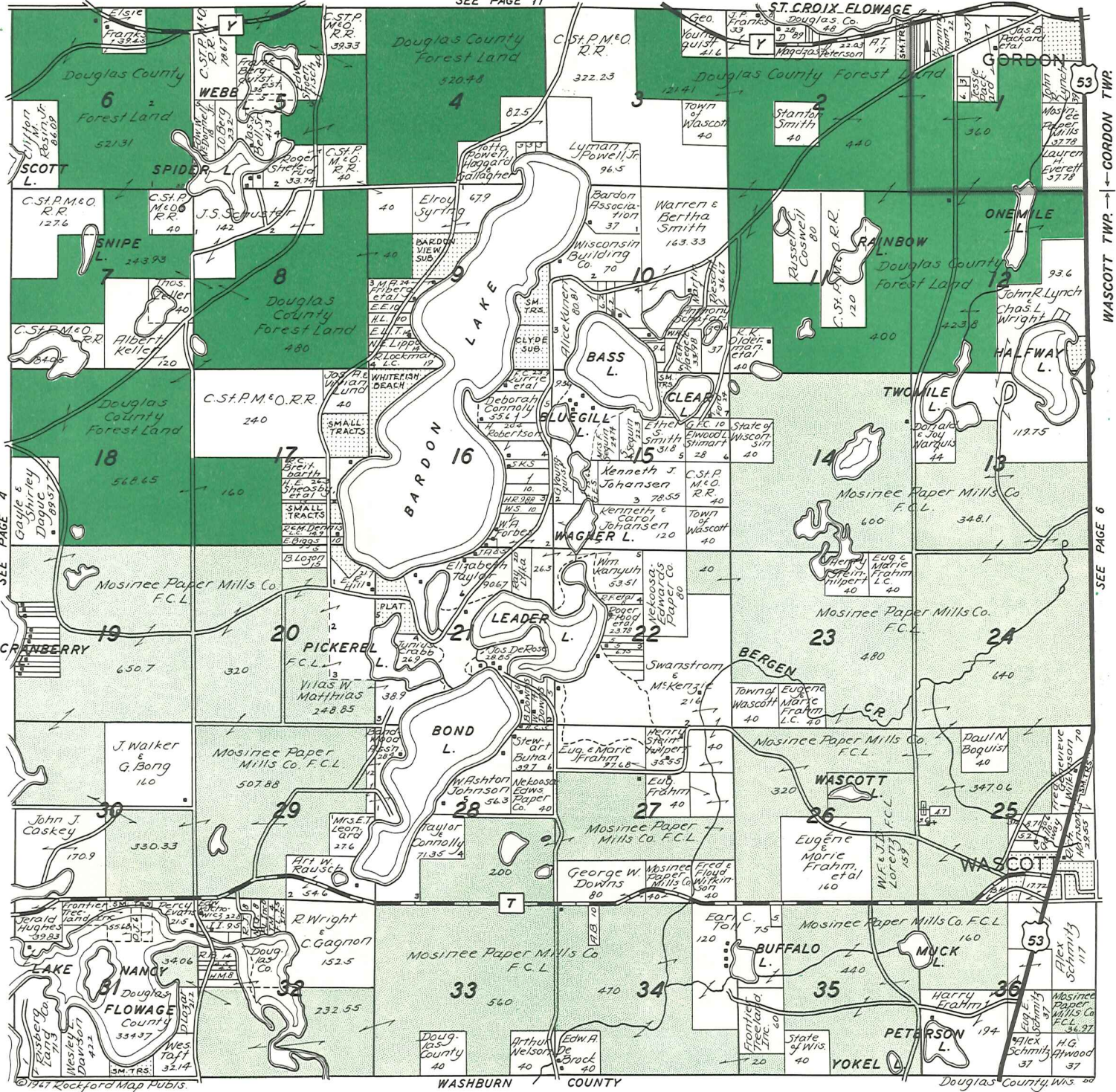
©1967 Rockford Map Publ's.

WASHBURN COUNTY

Douglas County, Wis.




SEE PAGE 11



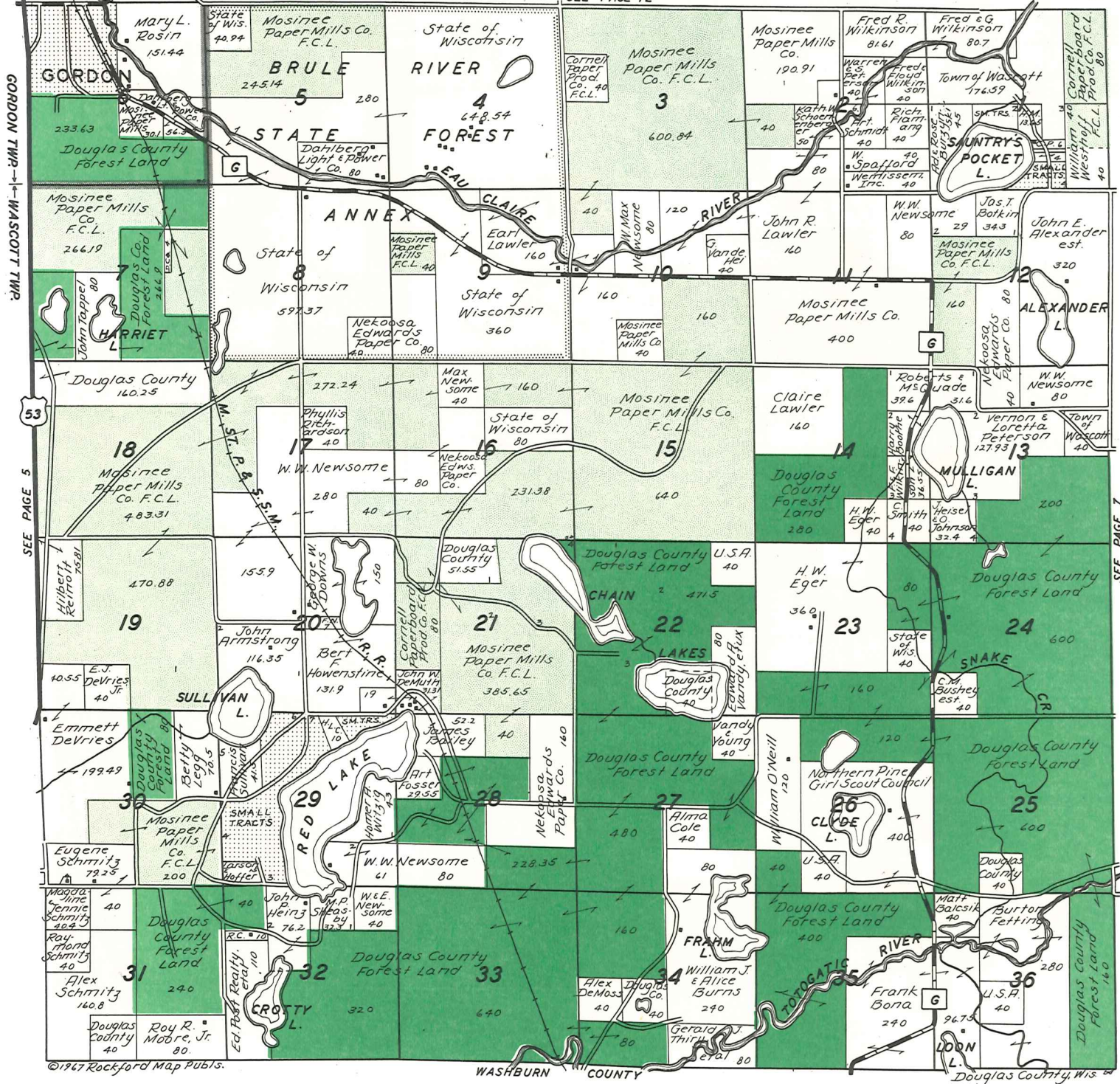
©1947 Rockford Map Publs.

**DOUGLAS COUNTY FOREST LAND**

**STATE AND PRIVATE FOREST CROP LAND**







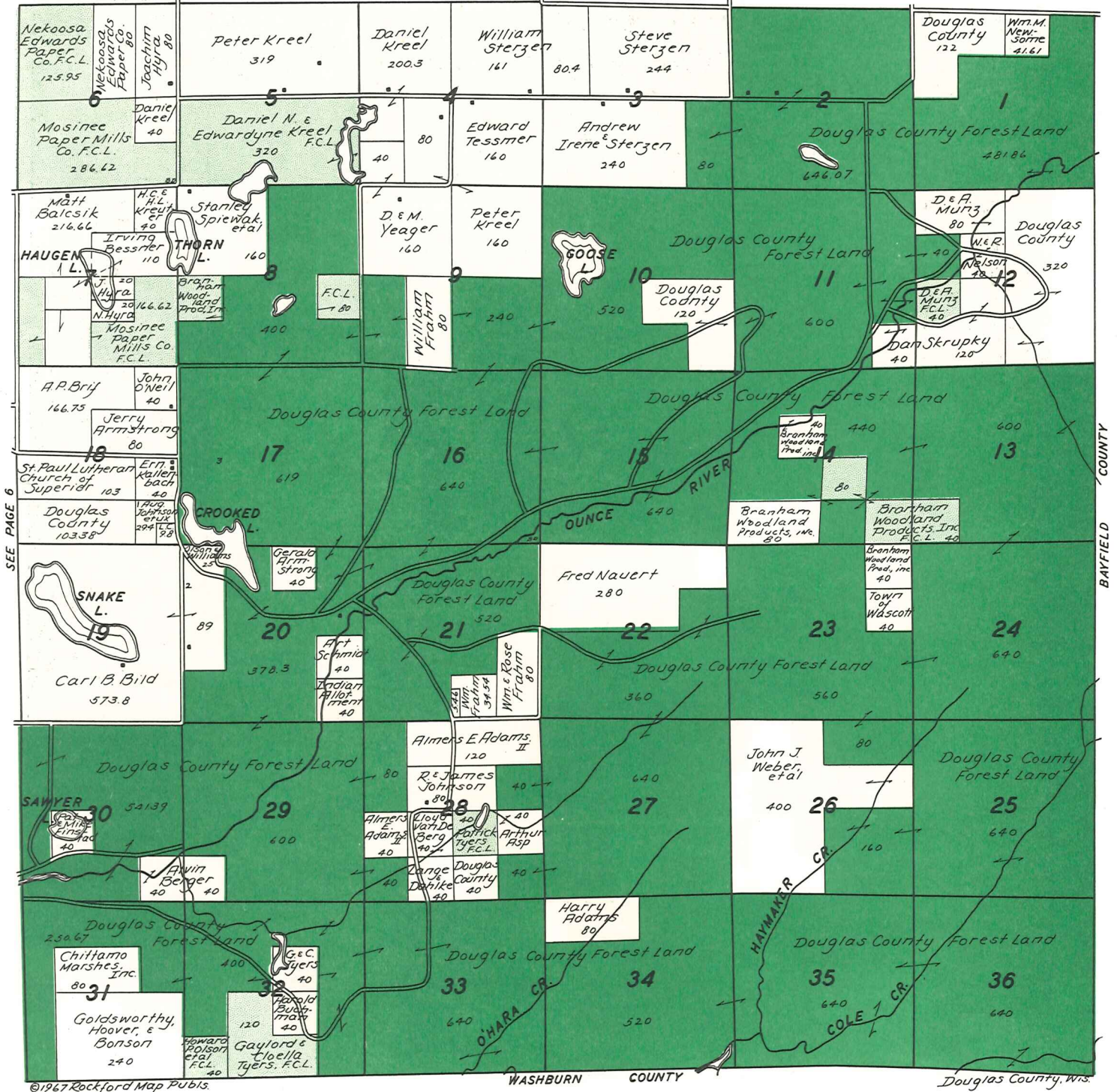
GORDON TWP. - WASCOTT TWP.

SEE PAGE 5

SEE PAGE 7




SEE PAGE 13



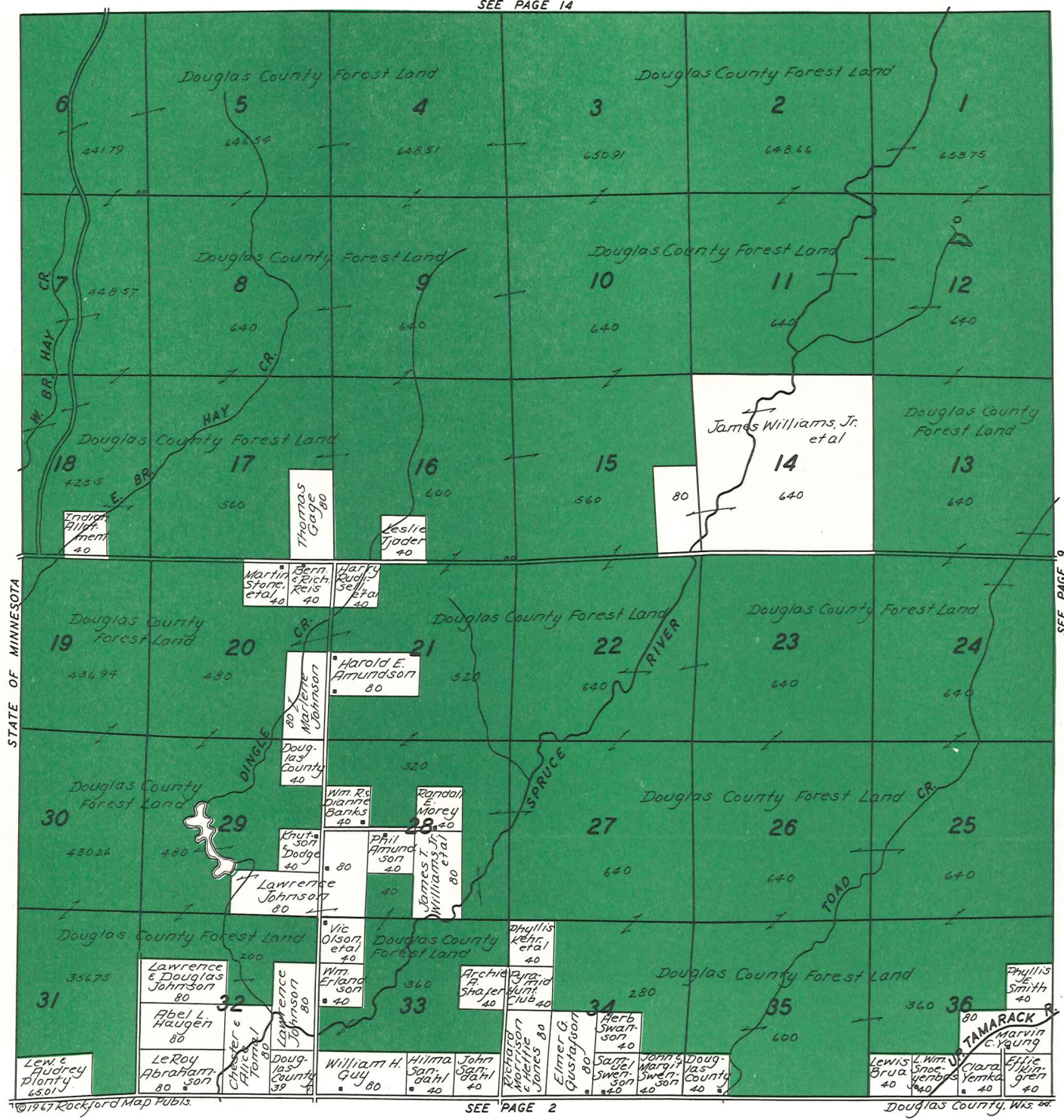
©1967 Rockford Map Publs.

**DOUGLAS COUNTY FOREST LAND**

**STATE AND PRIVATE FOREST CROP LAND**





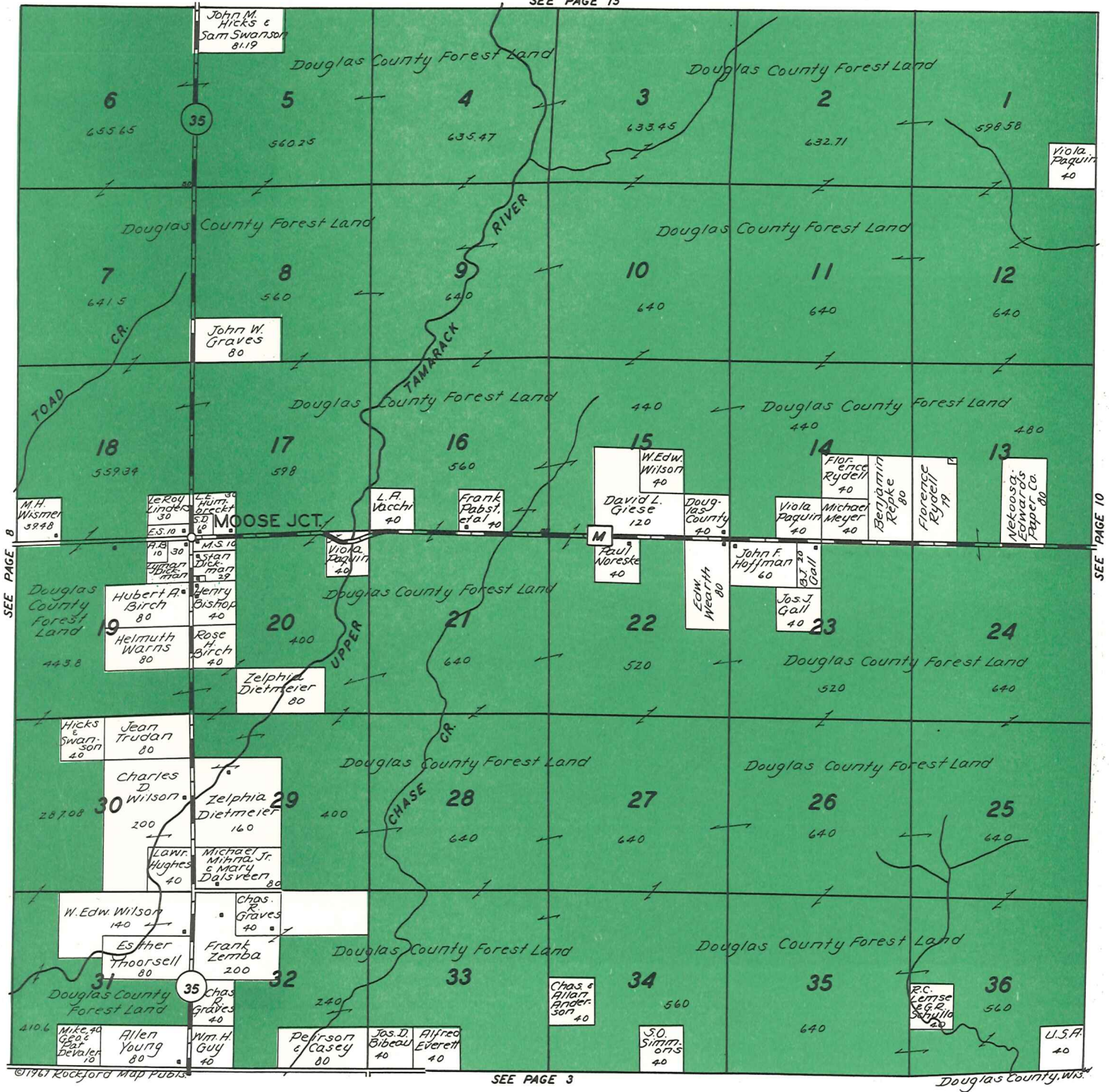


STATE OF MINNESOTA

SEE PAGE 9




SEE PAGE 15



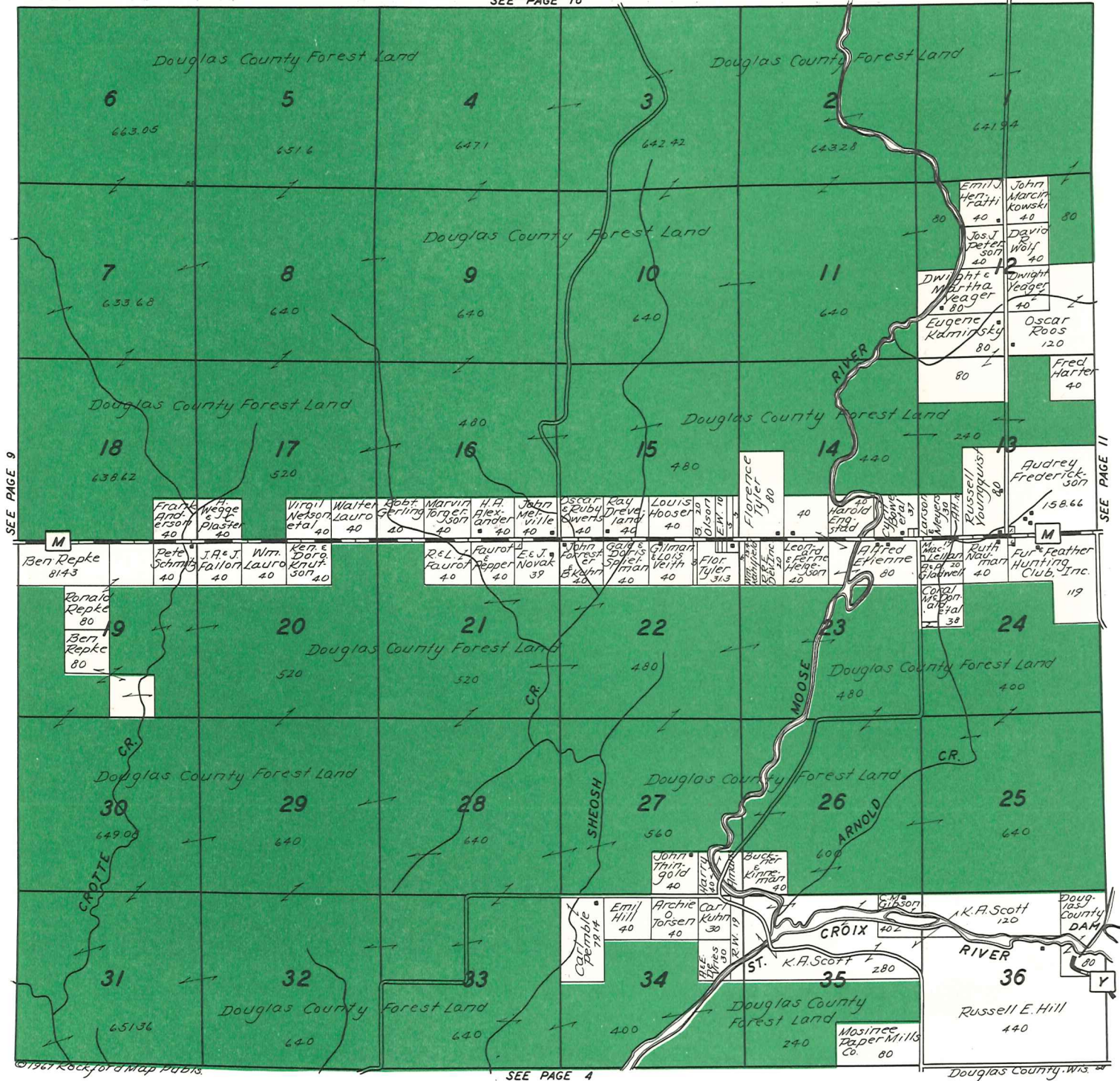
DOUGLAS COUNTY FOREST LAND

STATE AND PRIVATE FOREST CROP LAND





SEE PAGE 16



SEE PAGE 9

SEE PAGE 11

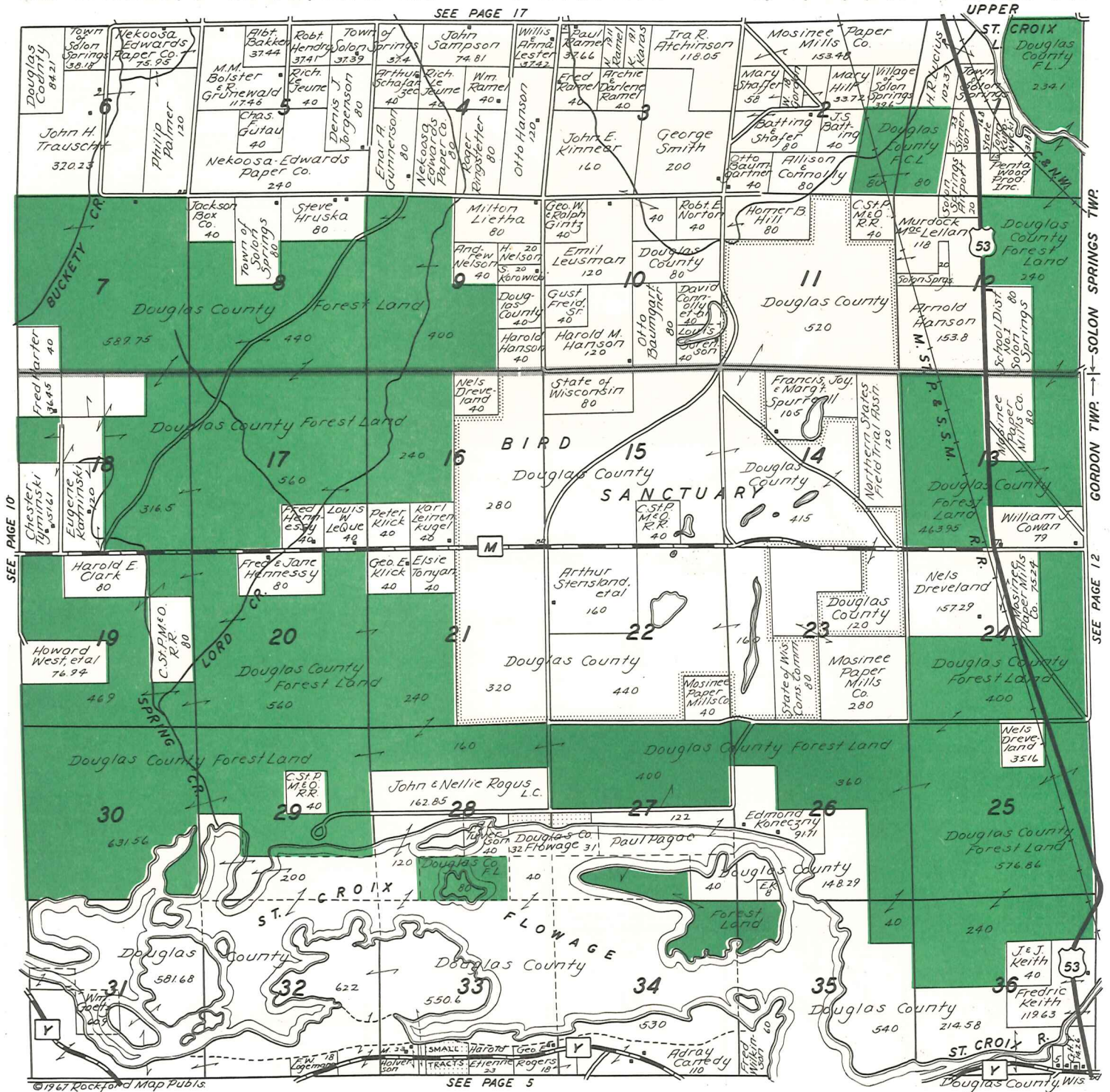
SEE PAGE 4

Douglas County, Wis.

©1967 Rockford Map Publs.



SEE PAGE 17




SEE PAGE 10

GORDON TWP. SOLON SPRINGS TWP. SEE PAGE 12

SEE PAGE 5

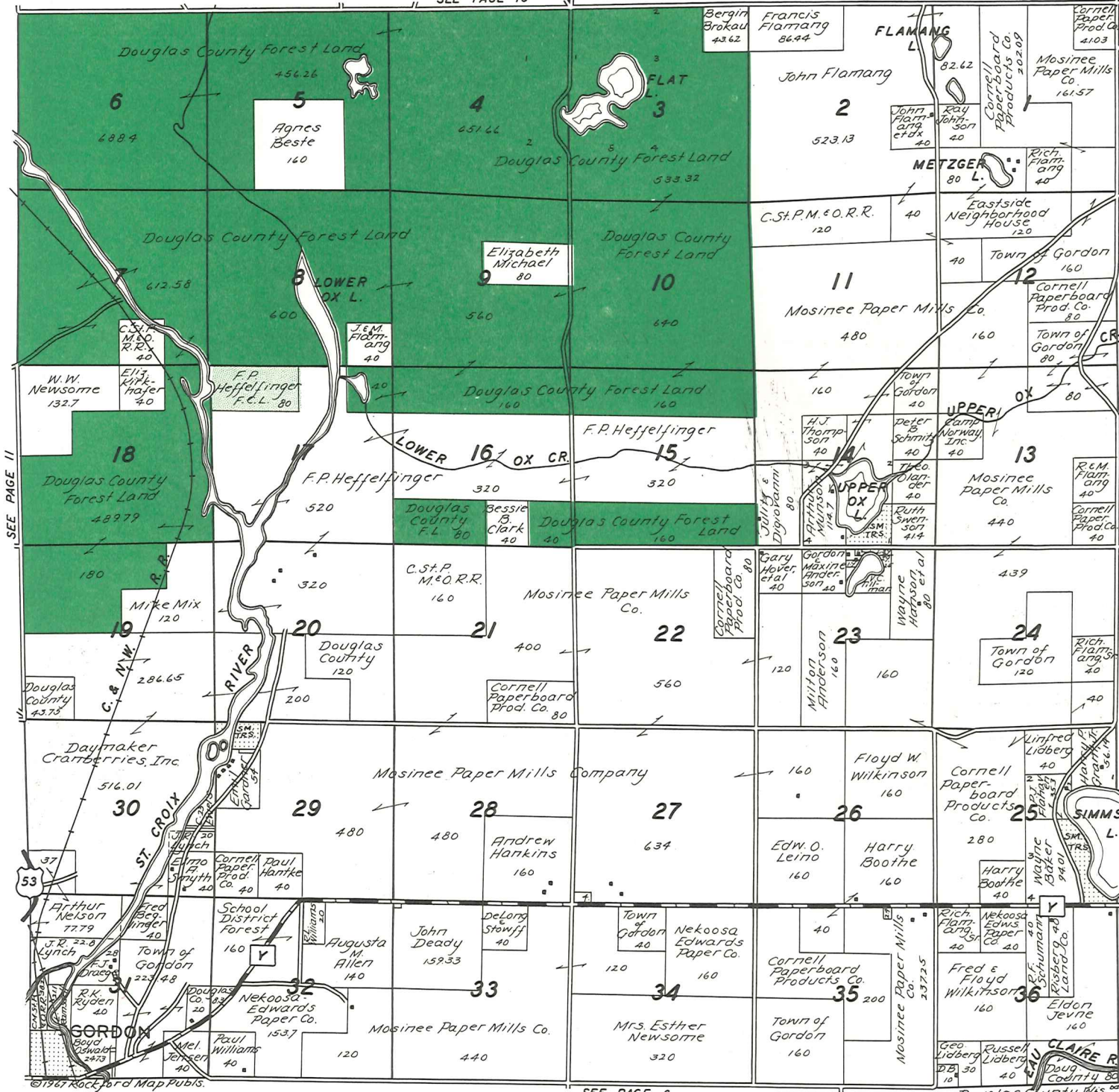
**DOUGLAS COUNTY FOREST LAND**

**STATE AND PRIVATE FOREST CROP LAND**





SEE PAGE 18



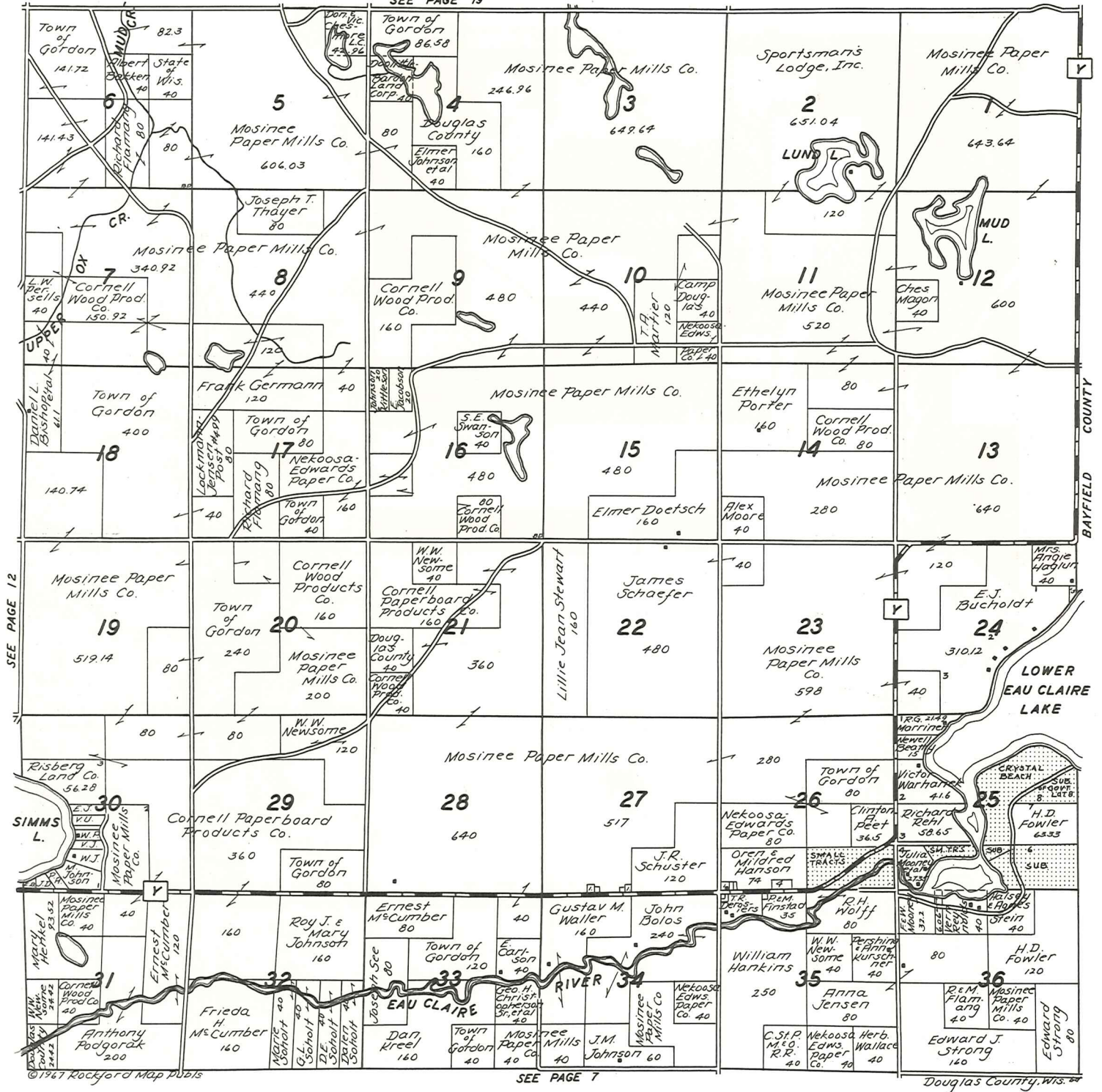
SEE PAGE 11

SEE PAGE 13

SEE PAGE 6




SEE PAGE 19



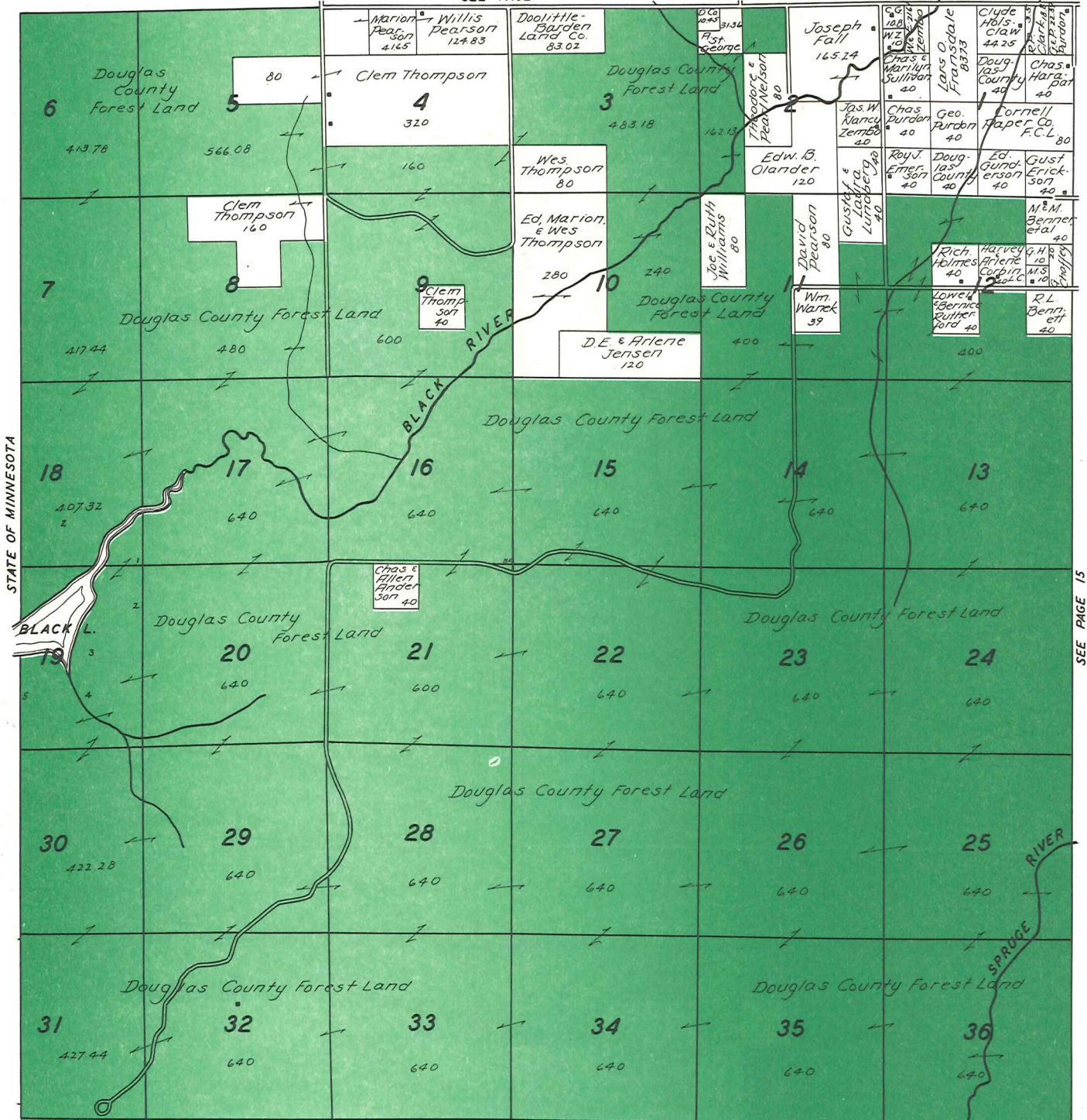
DOUGLAS COUNTY FOREST LAND

STATE AND PRIVATE FOREST CROP LAND





SEE PAGE 20



STATE OF MINNESOTA

SEE PAGE 15



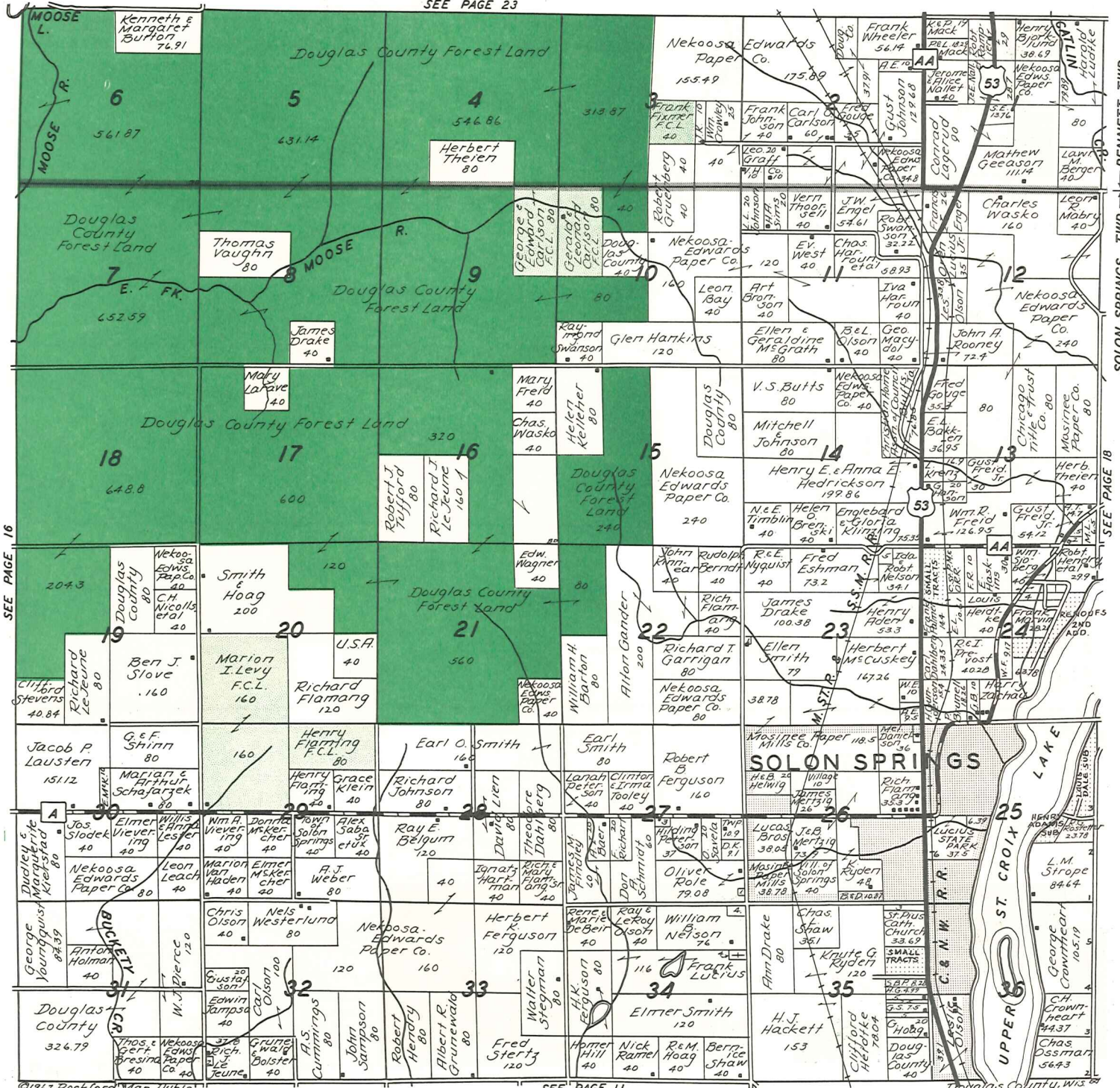








SEE PAGE 23




SEE PAGE 16

SEE PAGE 18

SEE PAGE 11

©1967 Rockford Map Publis.

DOUGLAS COUNTY FOREST LAND  
STATE AND PRIVATE FOREST CROP LAND

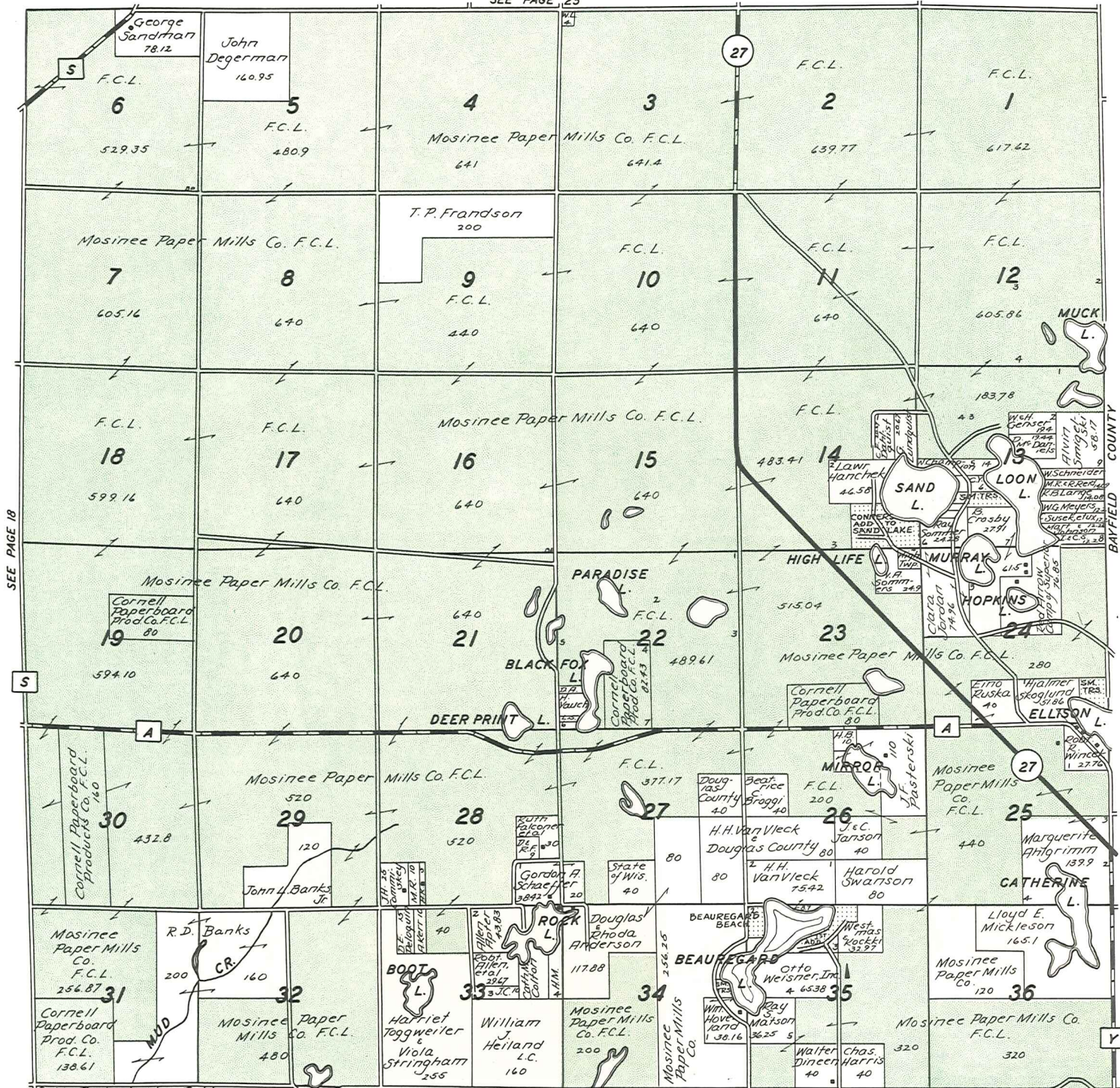








SEE PAGE 25



SEE PAGE 18

BAYFIELD COUNTY

©1967 Rockford Map Publs.

SEE PAGE 13

Douglas County, Wis.

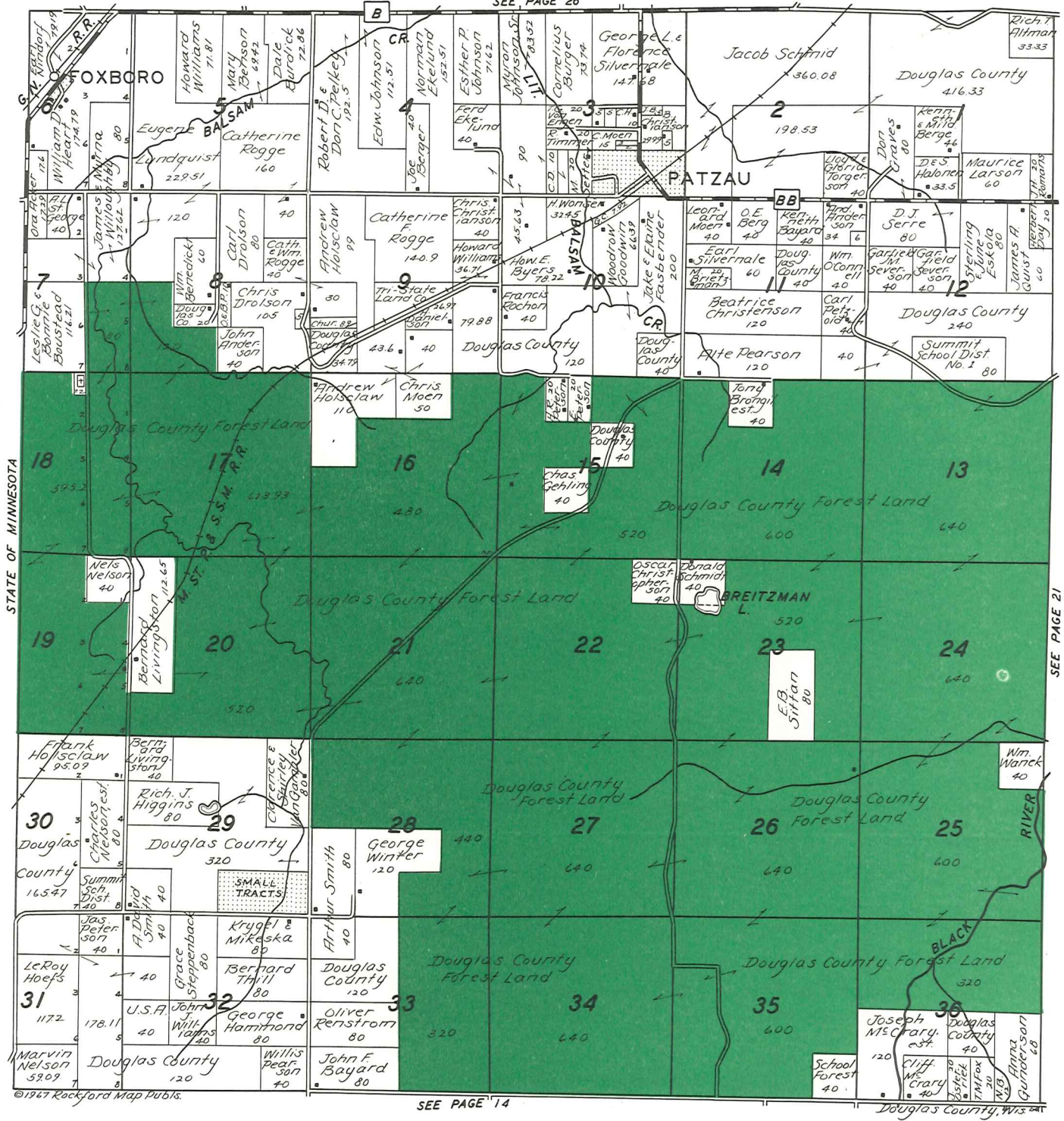
DOUGLAS COUNTY FOREST LAND

STATE AND PRIVATE FOREST CROP LAND





SEE PAGE 26



©1967 Rockford Map Publcs.

SEE PAGE 14

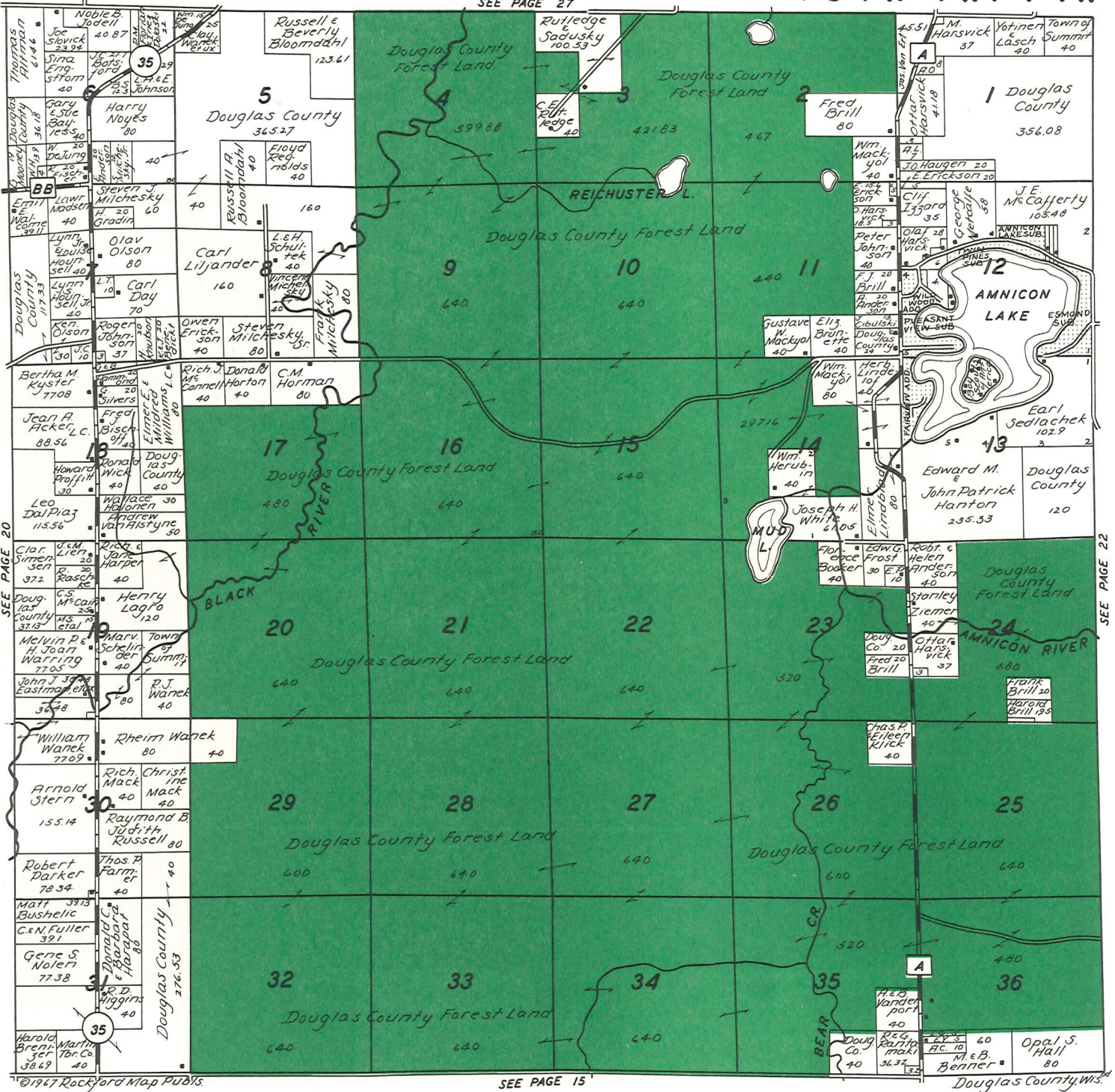
Douglas County, Wis

STATE OF MINNESOTA

SEE PAGE 21



SEE PAGE 27



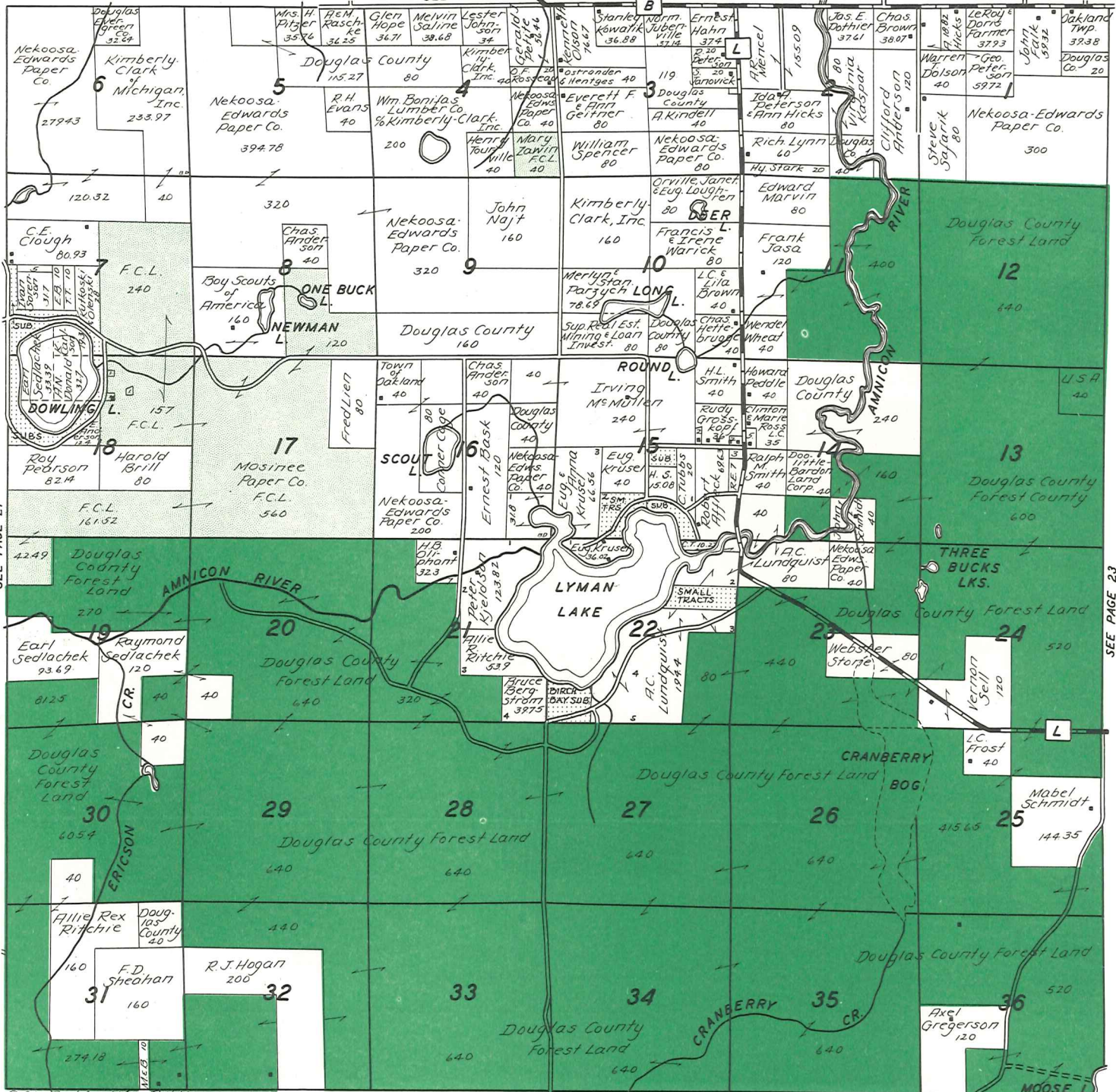
DOUGLAS COUNTY FOREST LAND

STATE AND PRIVATE FOREST CROP LAND





SEE PAGE 30



SEE PAGE 21

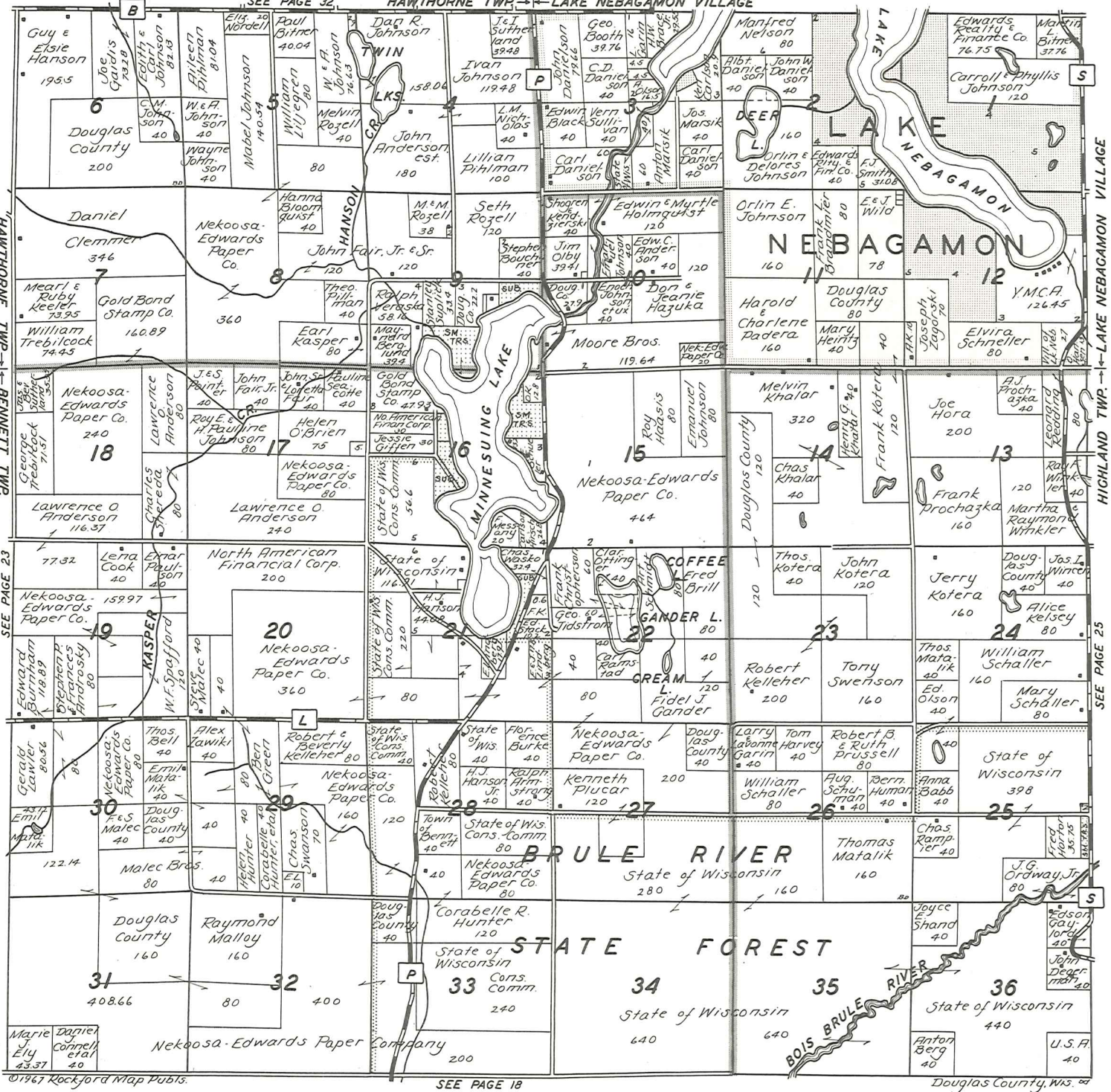
SEE PAGE 23





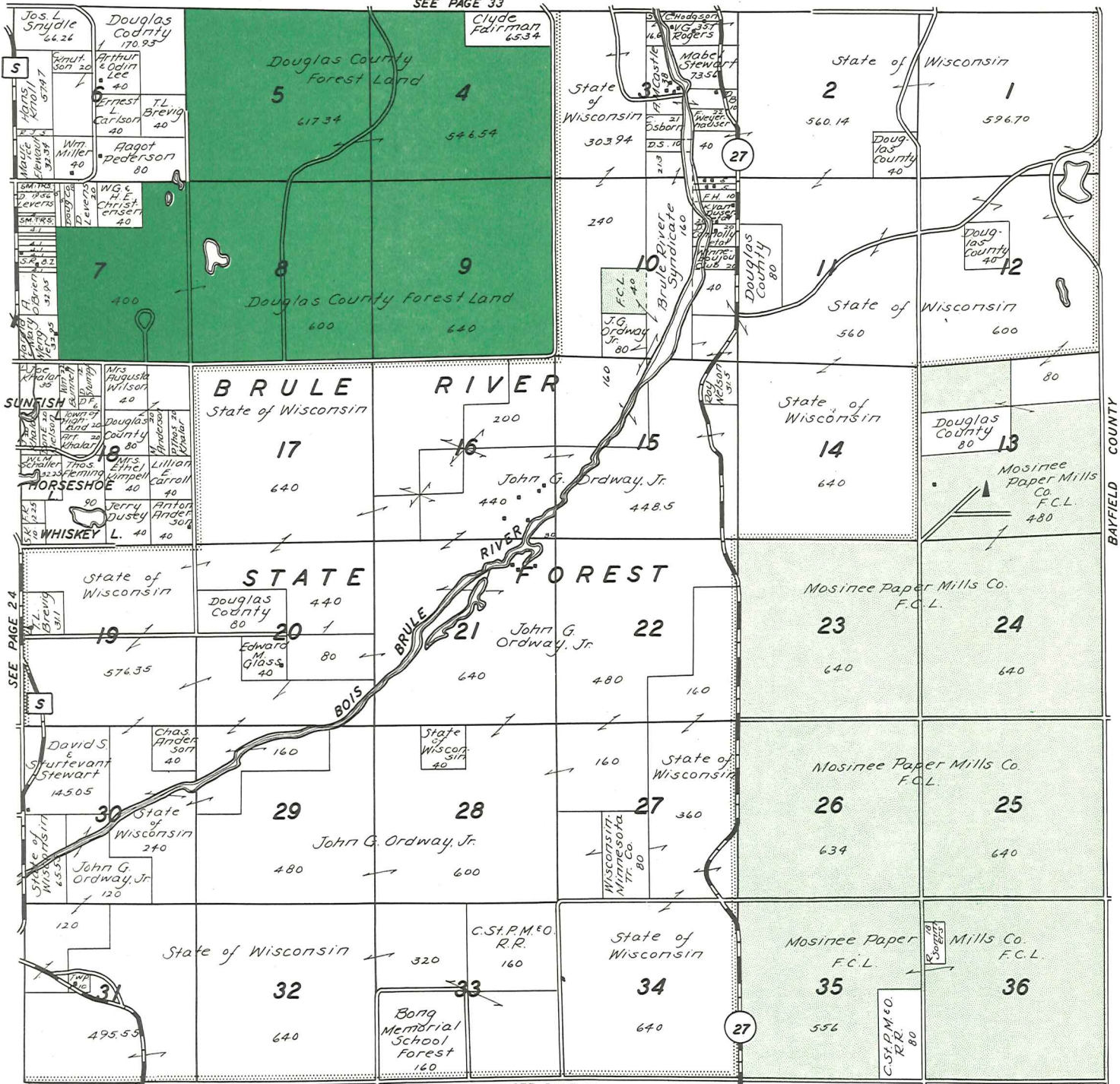


SEE PAGE 32 HAWTHORNE TWP. LAKE NEBAGAMON VILLAGE





SEE PAGE 33




©1967 Rockford Map Publishers.

SEE PAGE 19

Douglas County, Wis.

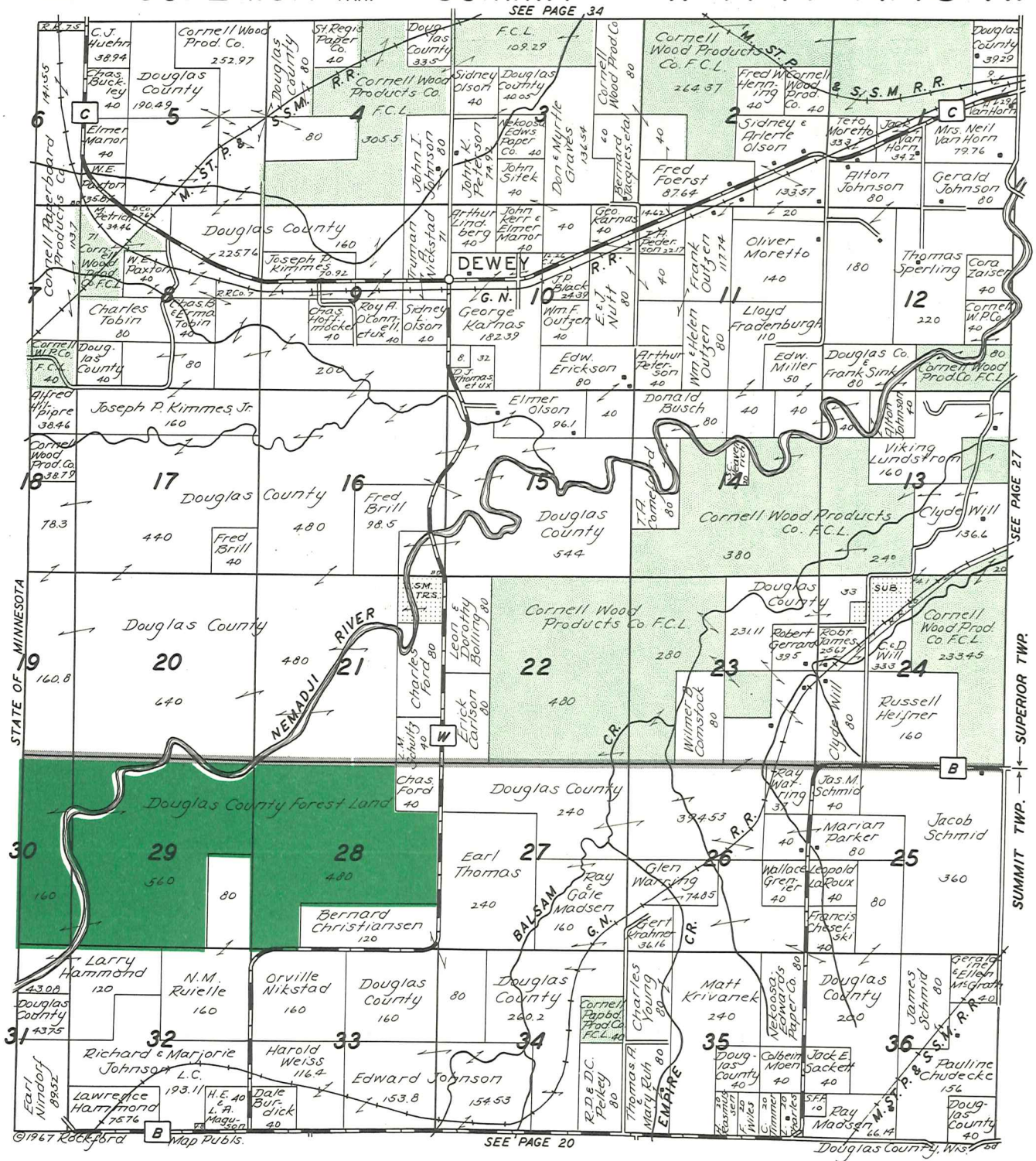
**DOUGLAS COUNTY FOREST LAND**

**STATE AND PRIVATE FOREST CROP LAND**





SOUTHWEST SUPERIOR NORTHWEST SUMMIT T. 47 N.-R. 15 W.



©1967 Rockford

Map Publs.

SEE PAGE 20

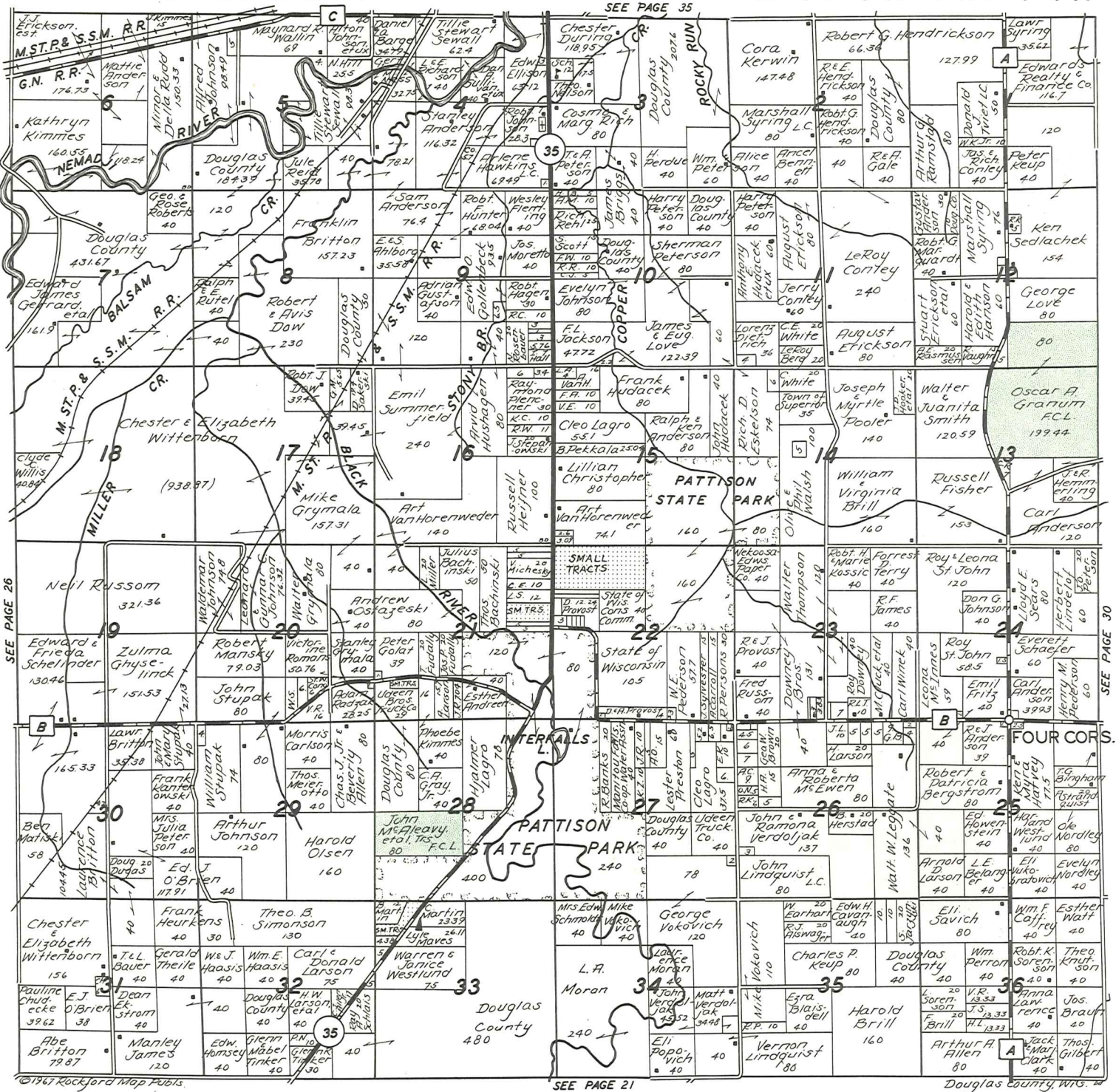
Douglas County, Wis.

SEE PAGE 34


SEE PAGE 27

SUMMIT TWP. SUPERIOR TWP.







**DOUGLAS COUNTY FOREST LAND**  
**STATE AND PRIVATE FOREST CROP LAND**




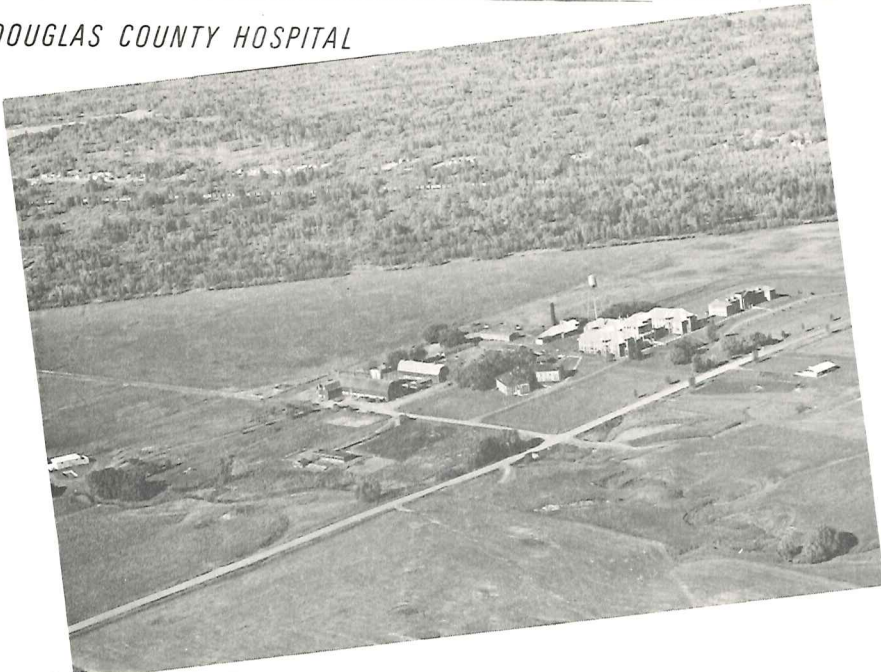





FRASER SHIPYARD & DRYDOCK - SUPERIOR



DOUGLAS COUNTY HOSPITAL




SUPERIOR - DULUTH HIGH



UNIVERSITY OF



RUSHING WATERS AMNICON  
ROADSIDE PARK




BEACH AT PATTISON STATE PARK



EXCURSION SHIP SOUTH AMERICAN

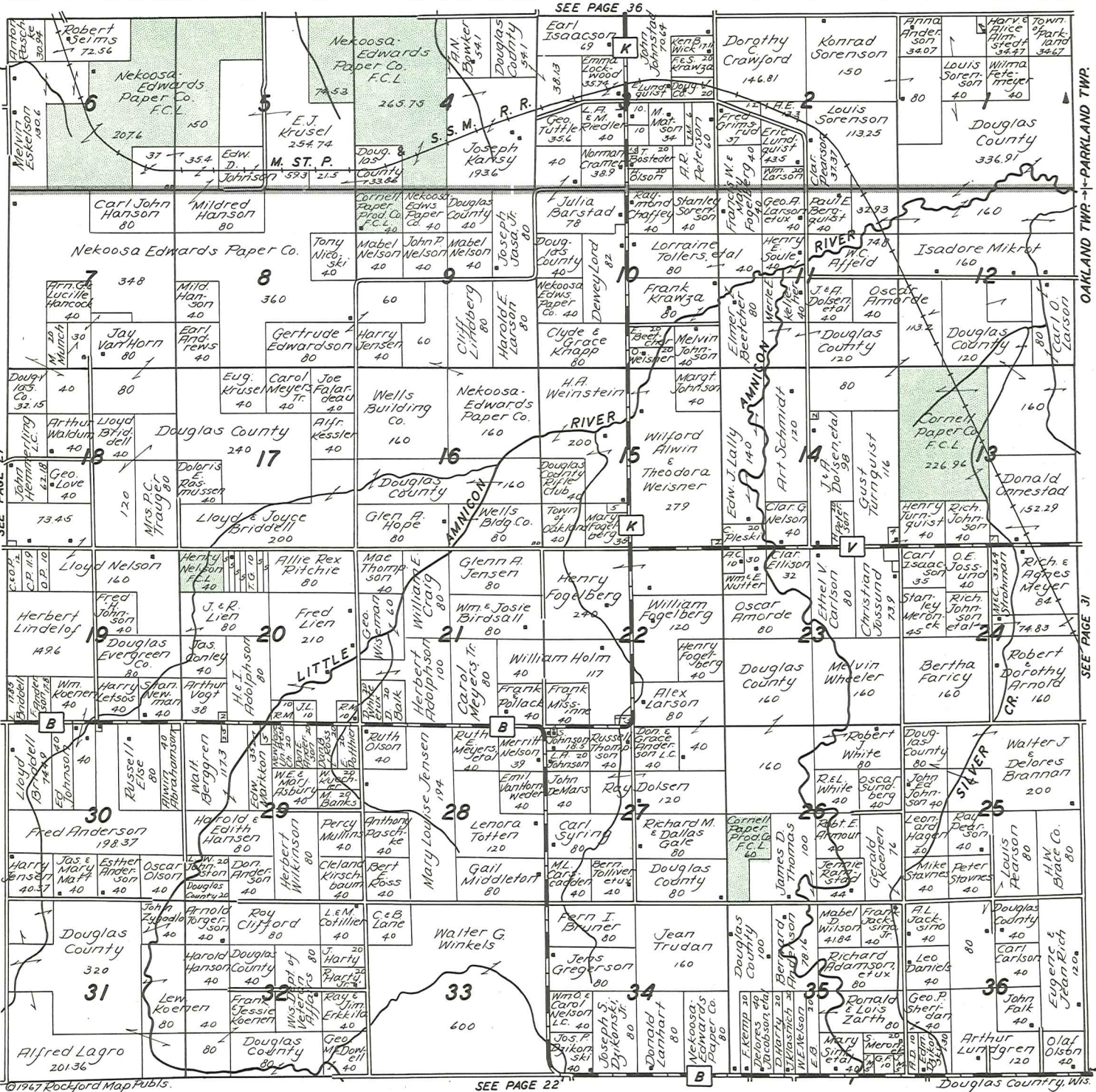


BRIDGE - BACKGROUND



WISCONSIN - SUPERIOR

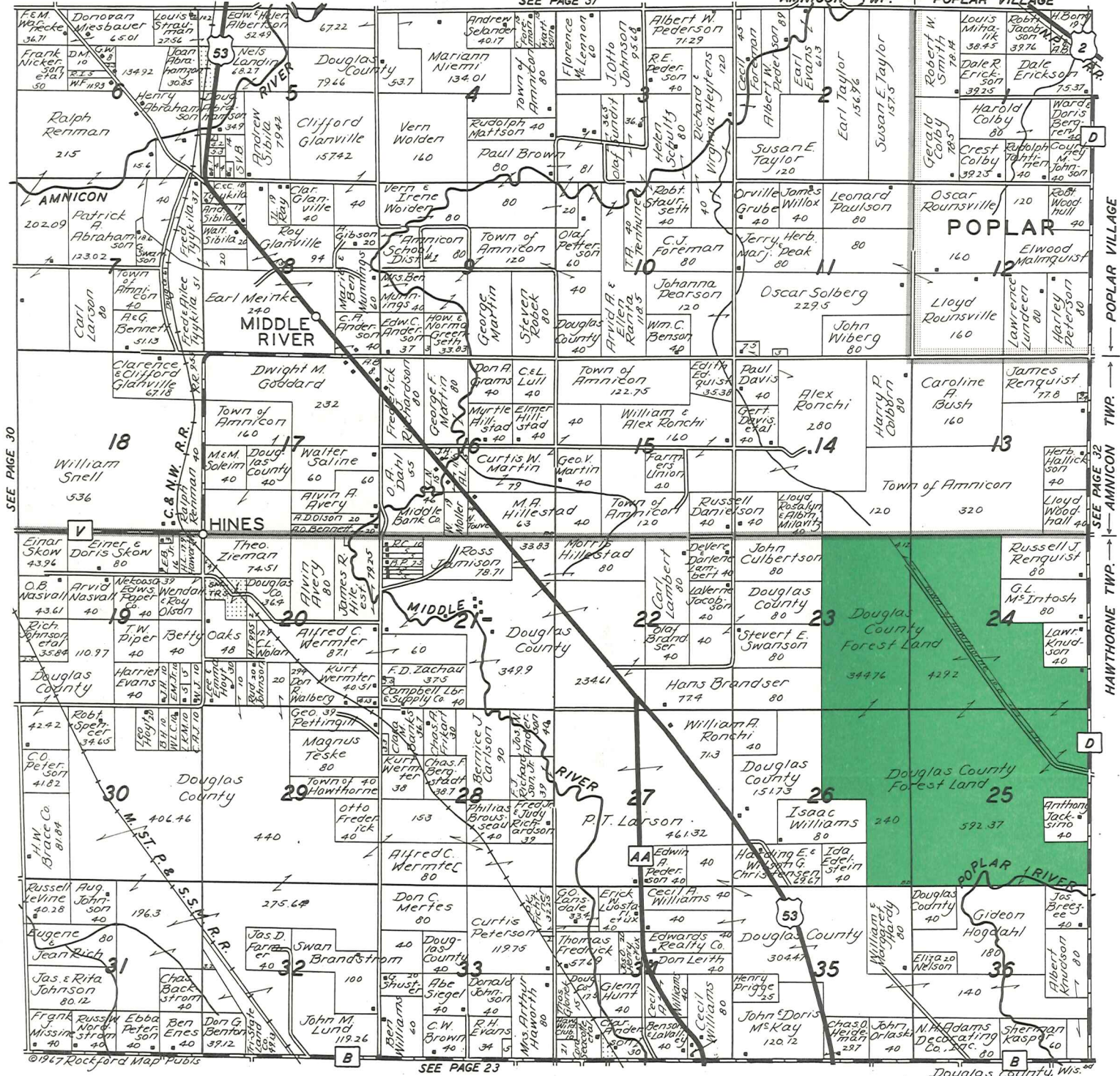







SEE PAGE 37

AMNICON TWP. ← POPLAR VILLAGE



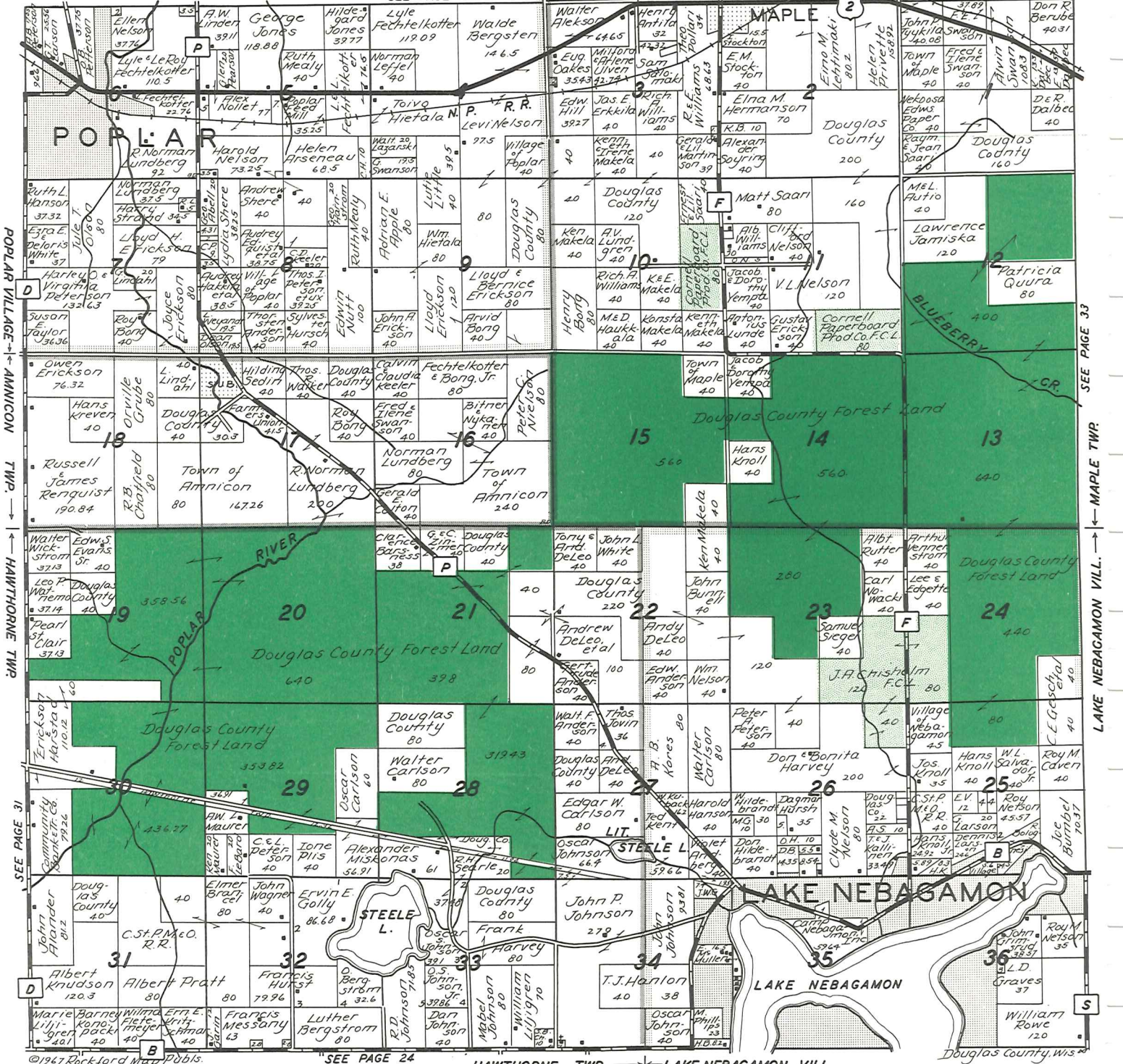
**DOUGLAS COUNTY FOREST LAND**

**STATE AND PRIVATE FOREST CROP LAND**





SEE PAGE 38



POPLAR VILLAGE - AMNICON TWP. - HAWTHORNE TWP.

SEE PAGE 33 MAPLE TWP. LAKE NEBAGAMON VILL.

SEE PAGE 31

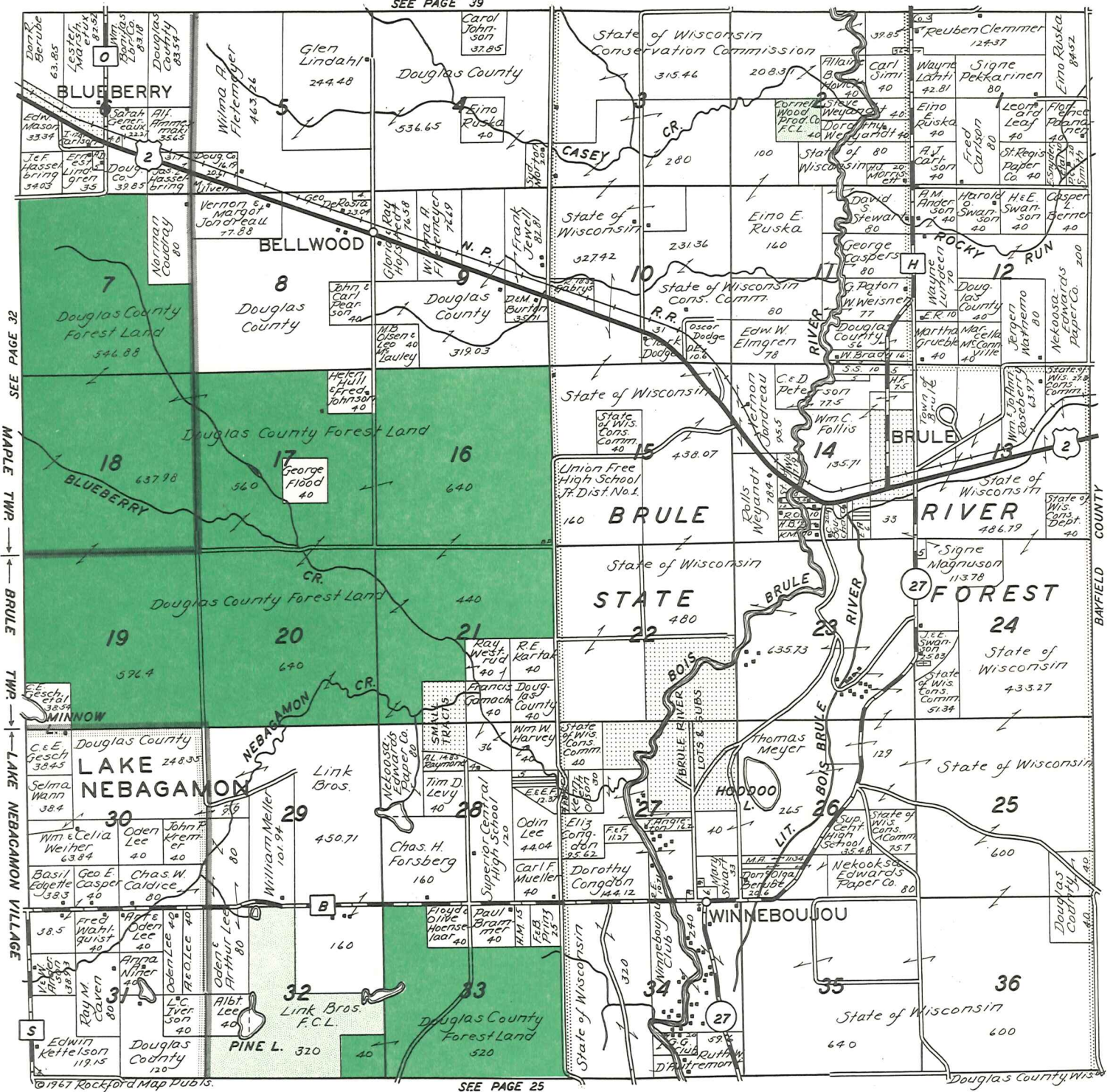
SEE PAGE 24

HAWTHORNE TWP. - LAKE NEBAGAMON VILL.

©1967 Rockford Map Publs.



SEE PAGE 39



SEE PAGE 32

MAPLE TWP. BRULE


TWP. BRULE

TWP. LAKE NEBAGAMON VILLAGE

SEE PAGE 25

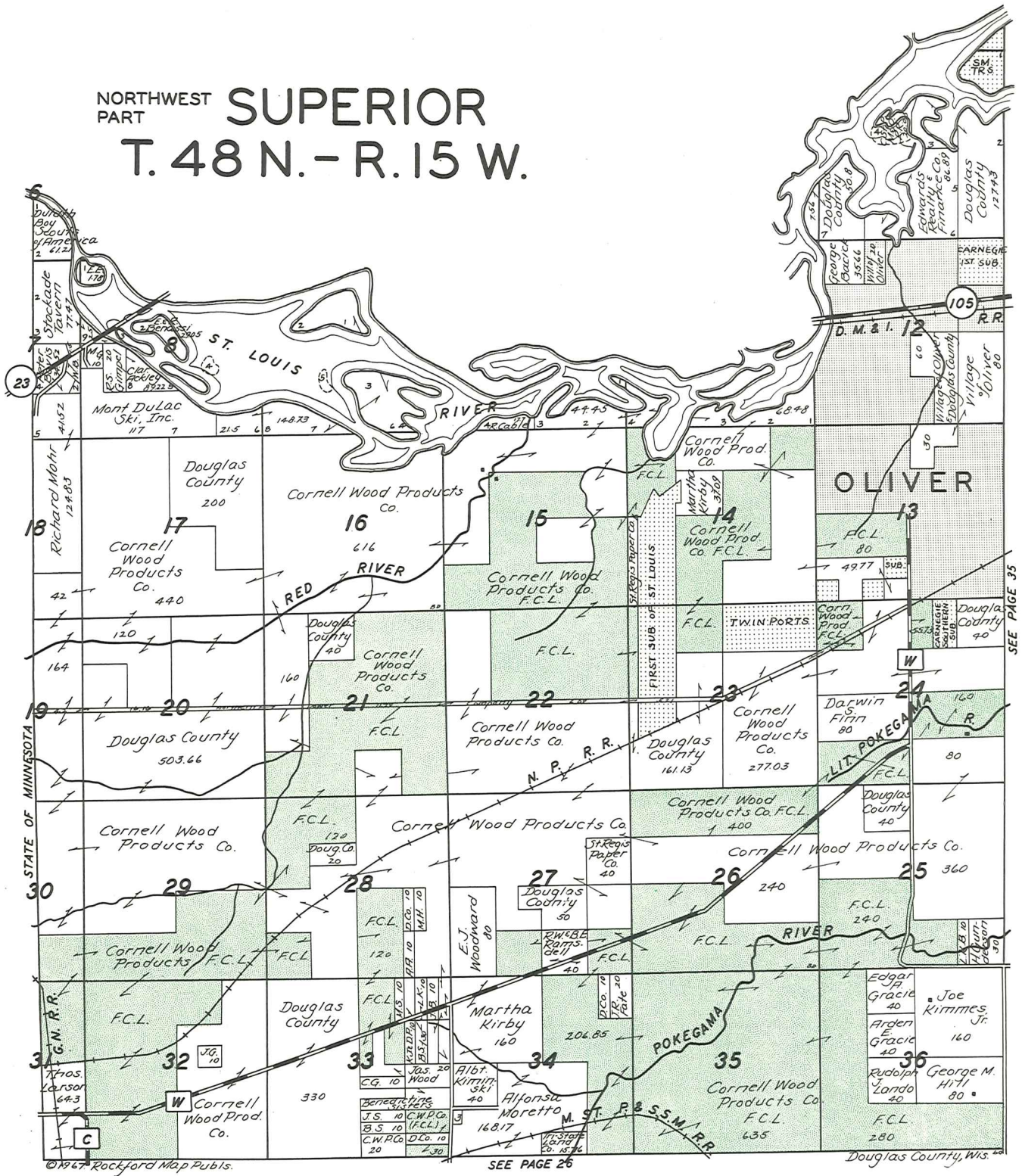
DOUGLAS COUNTY FOREST LAND

STATE AND PRIVATE FOREST CROP LAND



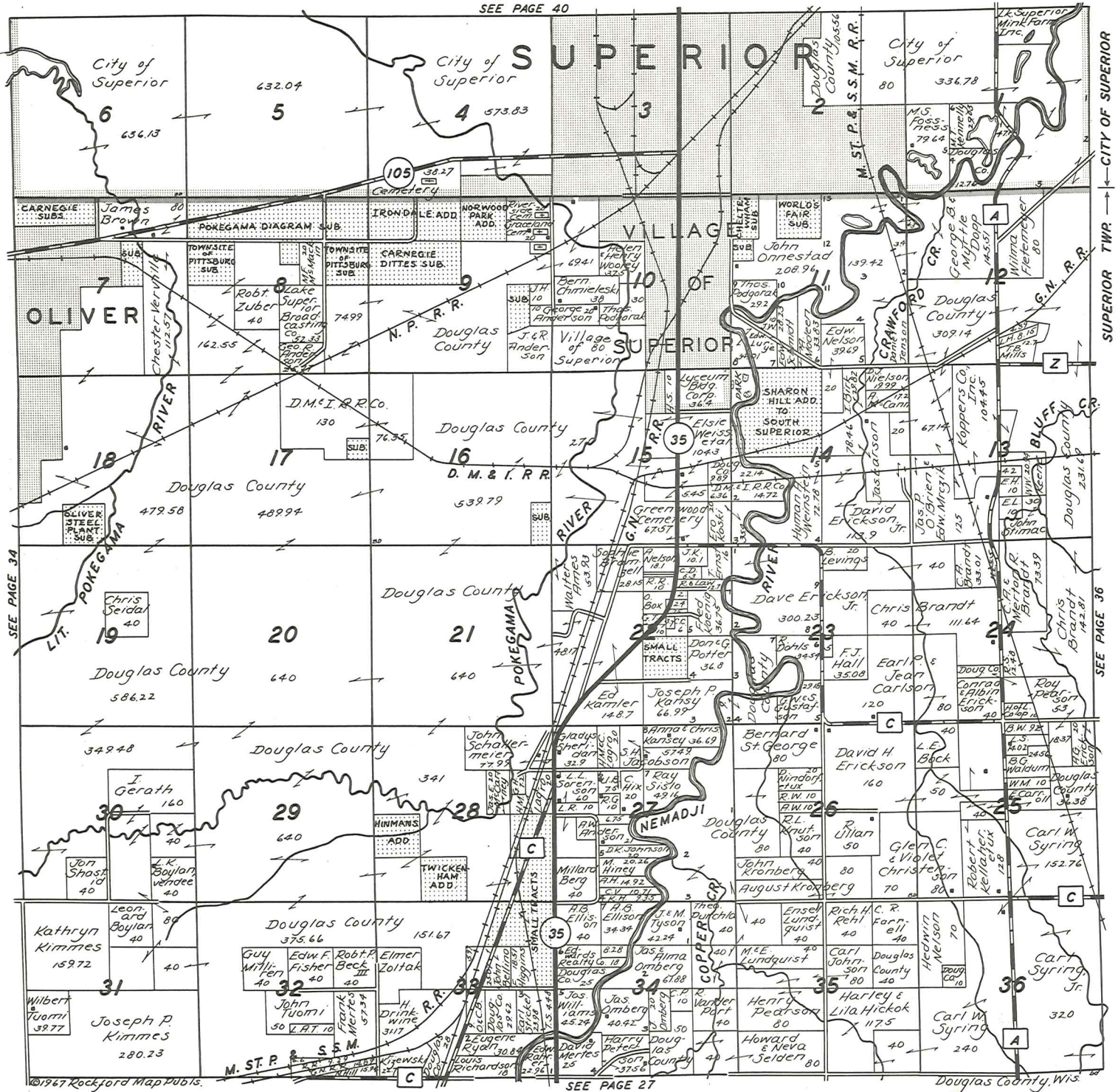


# NORTHWEST PART SUPERIOR T. 48 N.-R. 15 W.





SEE PAGE 40



SEE PAGE 34

CITY OF SUPERIOR

SUPERIOR TWP.


SEE PAGE 36

©1967 Rockford Map Publs.

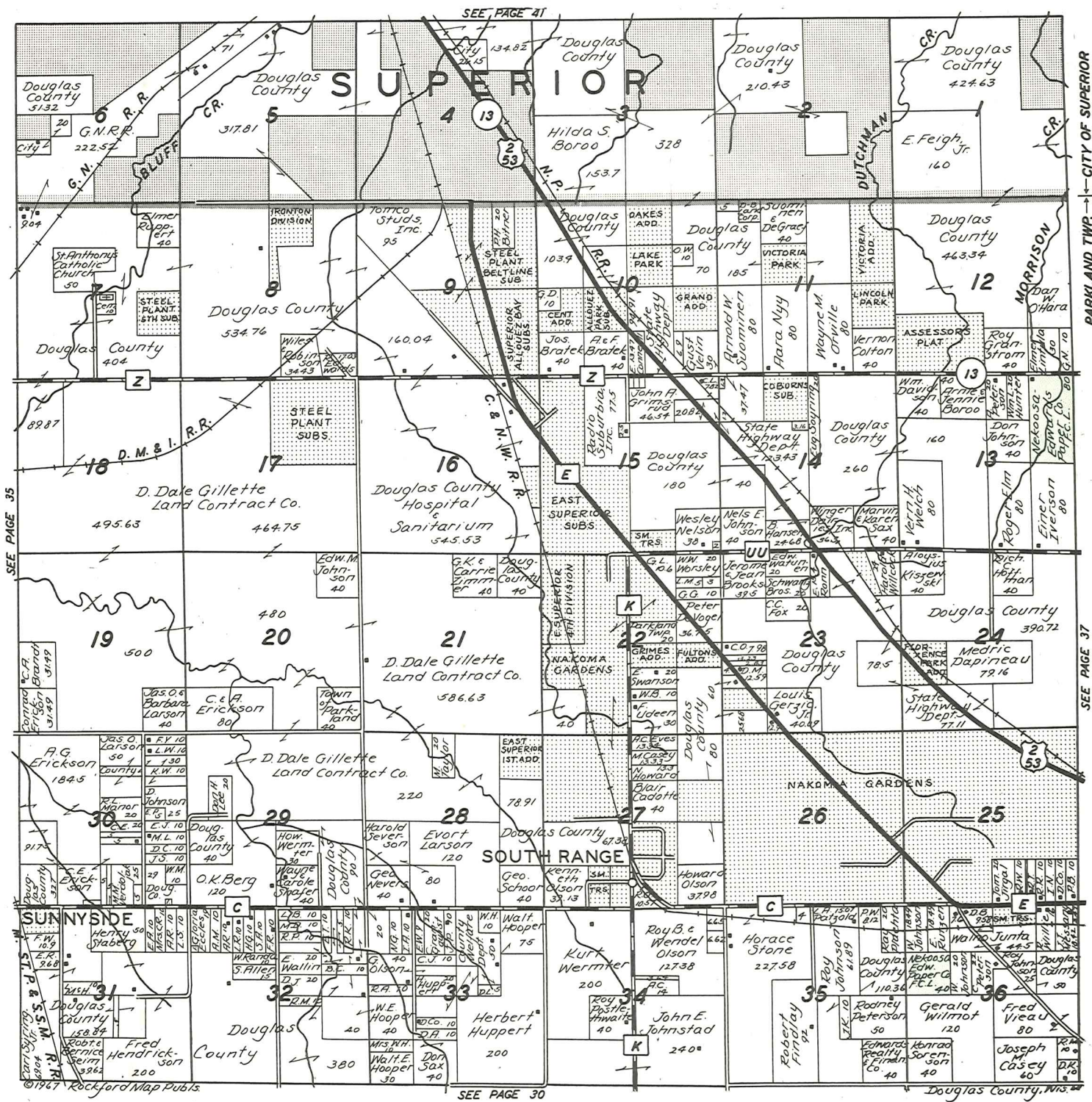
SEE PAGE 27

**DOUGLAS COUNTY FOREST LAND**

**STATE AND PRIVATE FOREST CROP LAND**







SEE PAGE 35

SEE PAGE 41

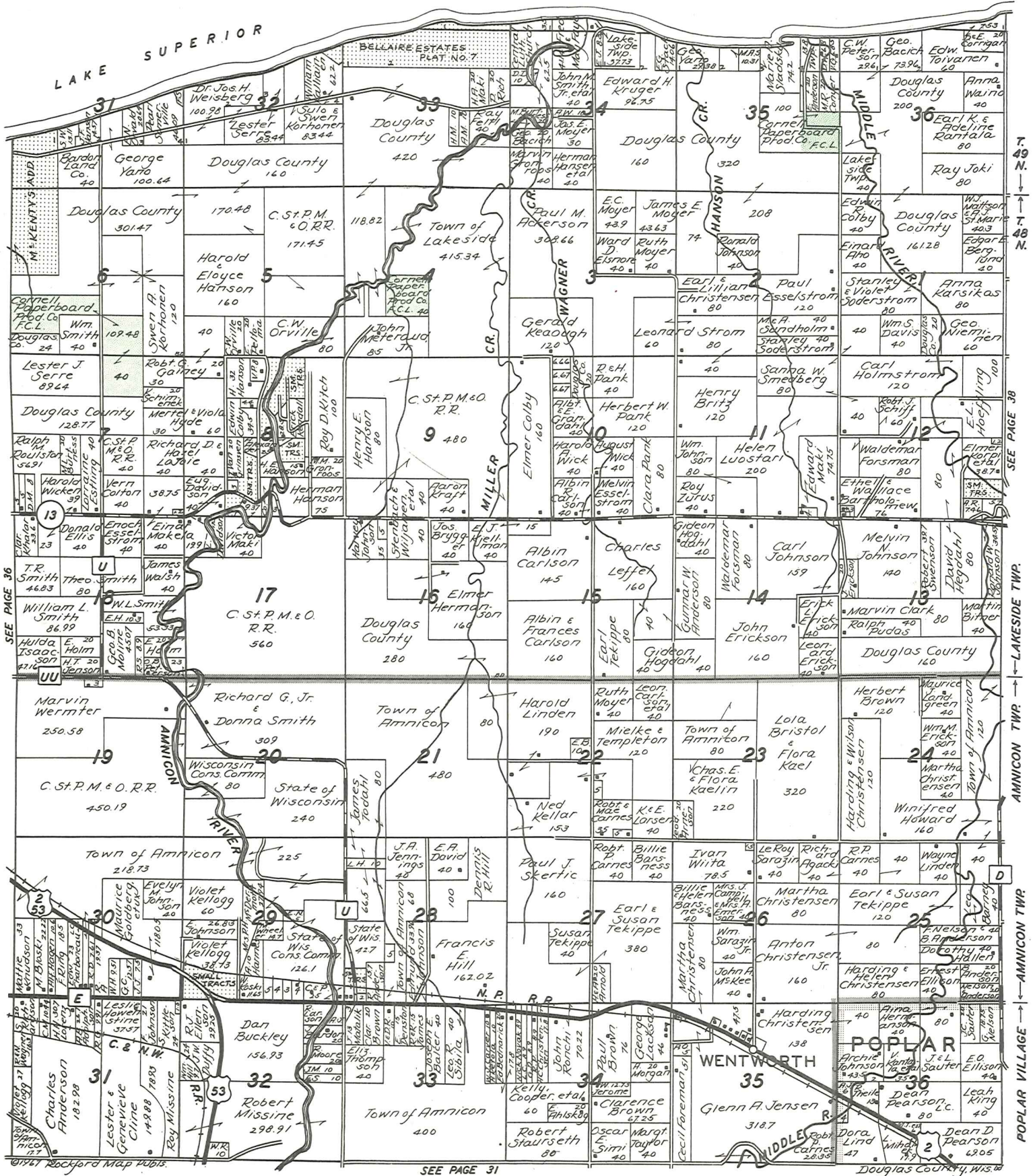
SEE PAGE 30

PARKLAND TWR. - CITY OF SUPERIOR

SEE PAGE 37



WEST PART LAKESIDE NORTHWEST PART AMNICON  
 NORTHWEST PART POPLAR VILLAGE T.48-49 N.-R.12 W.37



DOUGLAS COUNTY FOREST LAND  
 STATE AND PRIVATE FOREST CROP LAND



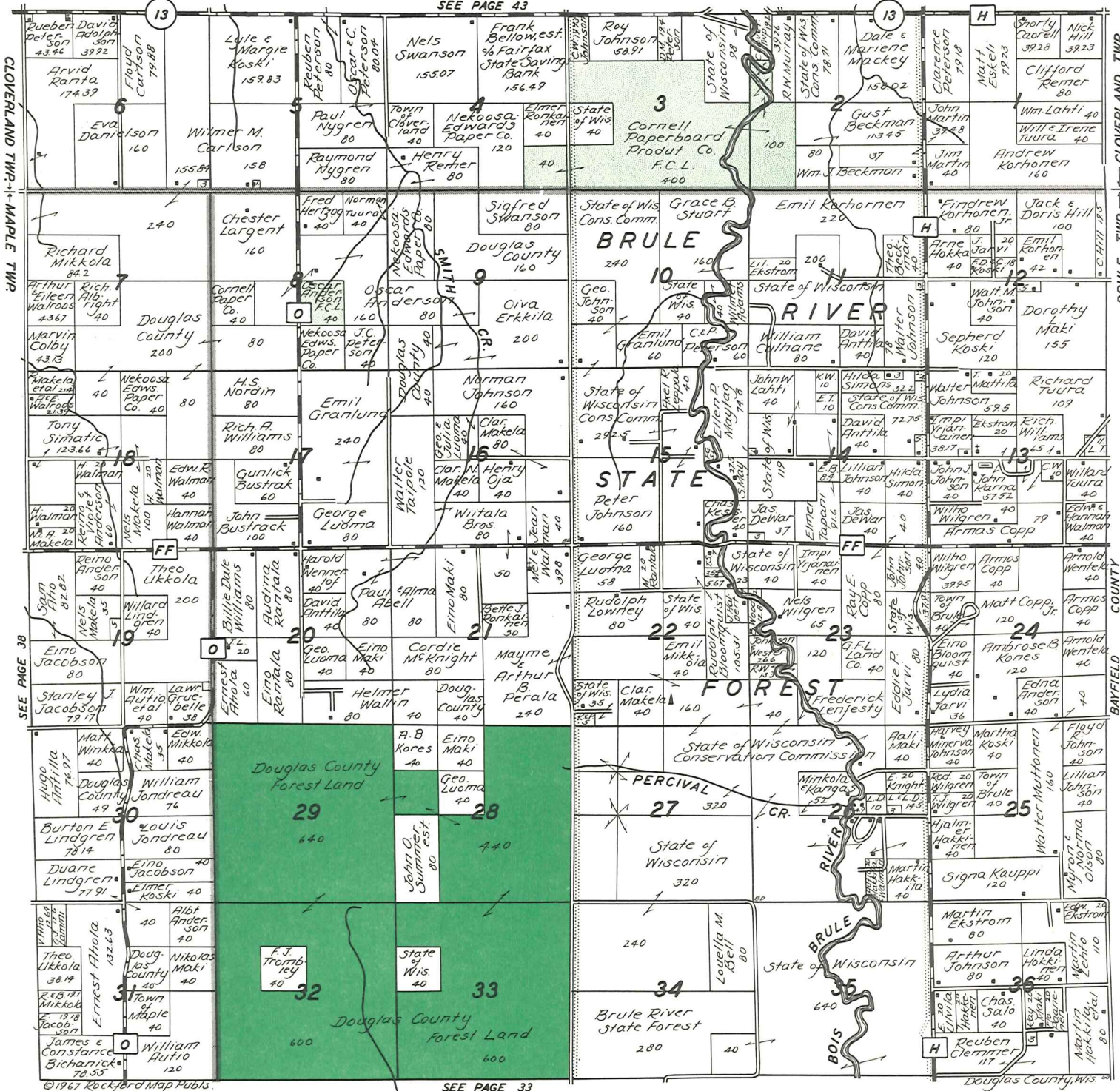




# CLOVERLAND MAPLE NORTH BRULE

## T.48N.-R.10W.39

SEE PAGE 43




SEE PAGE 38

SEE PAGE 33

MAPLE TWP. ← BRULE TWP.

**DOUGLAS COUNTY FOREST LAND**

**STATE AND PRIVATE FOREST CROP LAND**

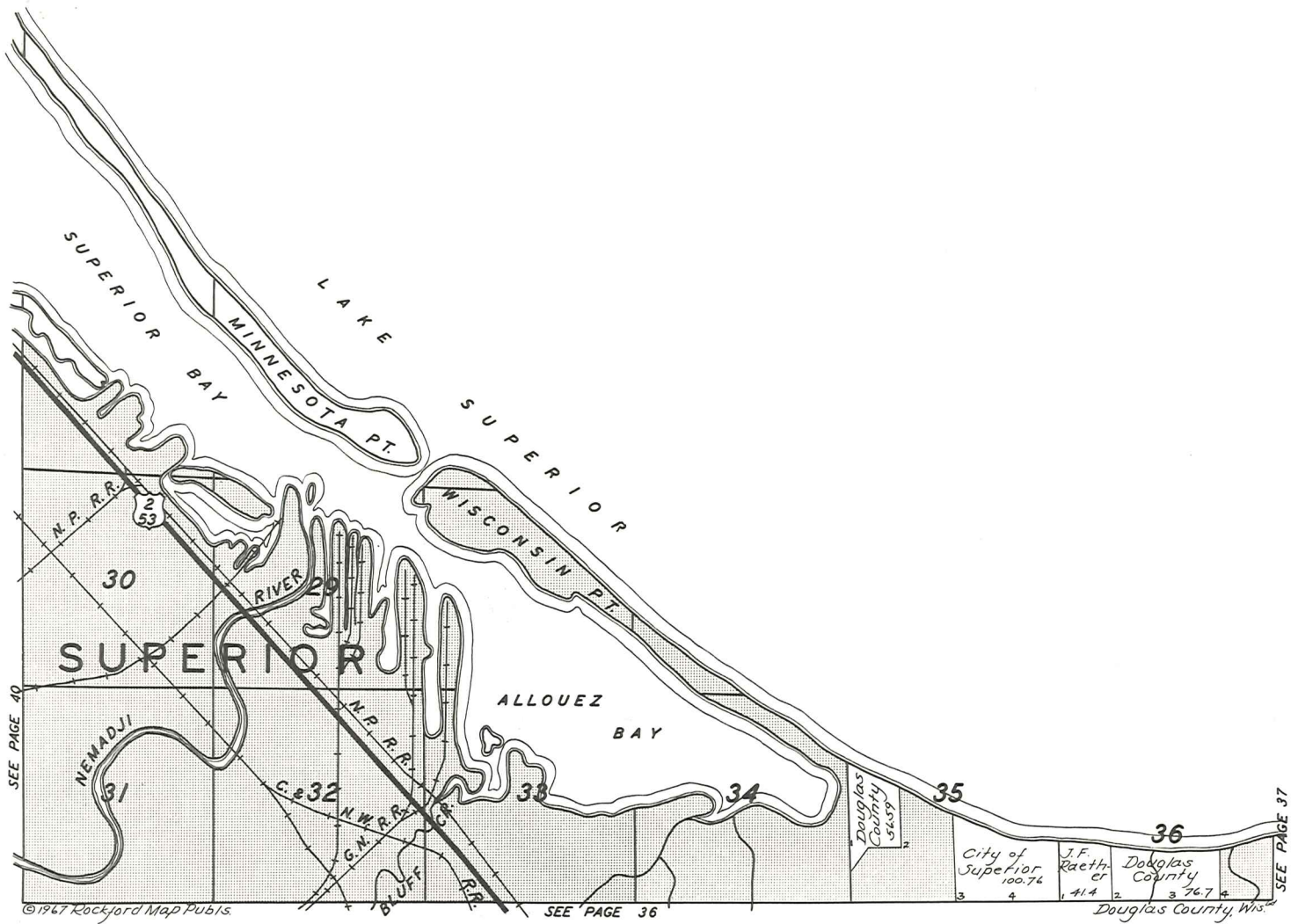


Douglas County, Wis.







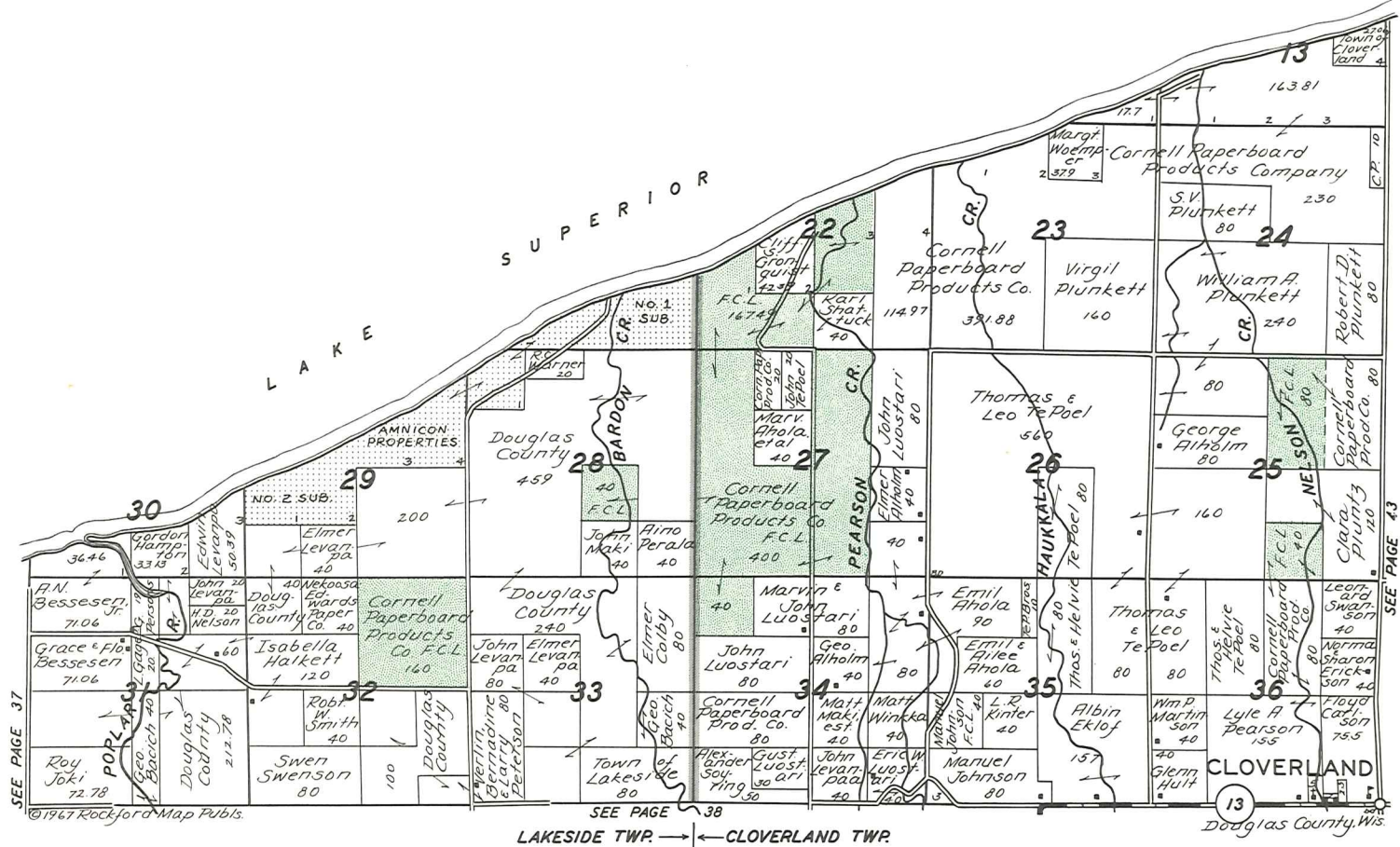


DOUGLAS COUNTY FOREST LAND

STATE AND PRIVATE FOREST CROP LAND







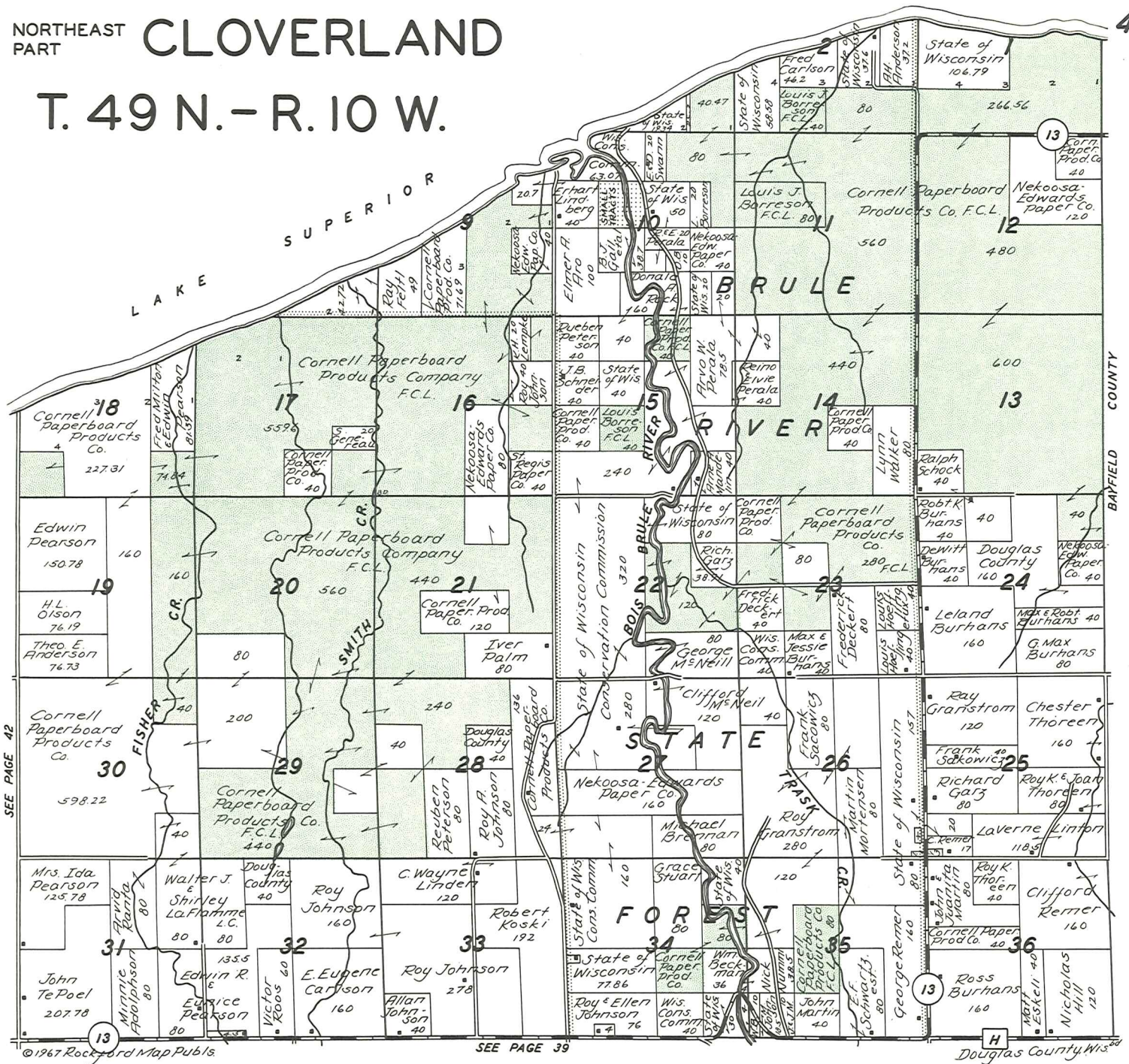
LAKESIDE TWP. ← CLOVERLAND TWP.

©1967 Rockford Map Pubs.



# CLOVERLAND

## T. 49 N.-R. 10 W.



SEE PAGE 42


SEE PAGE 39

©1967 Rockford Map Publs.

Douglas County, Wis.

**DOUGLAS COUNTY FOREST LAND**

**STATE AND PRIVATE FOREST CROP LAND**





# IMPORTANT FACTS ABOUT LAND DESCRIPTIONS

ABOUT LAND DESCRIPTIONS, LAND MEASUREMENTS, TOWNSHIPS, SECTIONS, MEANDERED WATER, GOVERNMENT LOTS, ETC.

## WHAT IS A LAND DESCRIPTION?

A LAND DESCRIPTION IS A DESCRIPTION OF A TRACT OF LAND IN LEGALLY ACCEPTABLE TERMS, SO AS TO SHOW EXACTLY WHERE IT IS LOCATED AND HOW MANY ACRES IT CONTAINS.

## TABLE OF LAND MEASUREMENTS

### LINEAR MEASURE

1 inch.....0833 foot	1 1/2 feet.....1 rod
7.92 inches.....1 link	5 1/2 yards.....1 rod
12 inches.....1 foot	4 rods.....100 links
1 vara.....33 inches	66 feet.....1 chain
2 1/4 feet.....1 vara	80 chains.....1 mile
3 feet.....1 yard	320 rods.....1 mile
25 links.....16 1/2 feet	8000 links.....1 mile
25 links.....1 rod	5280 feet.....1 mile
100 links.....1 chain	1760 yards.....1 mile

### SQUARE MEASURE

144 sq. in.....1 sq. ft.	43560 sq. ft.....1 acre
9 sq. ft.....1 sq. yd.	640 acres.....1 sq. mile
30 1/2 sq. yds.....1 sq. rod	1 sq. mile.....1 section
16 sq. rods.....1 sq. chain	36 sq. miles.....1 township
1 sq. rod.....27 1/4 sq. ft.	6 miles sq.....1 township
1 sq. chain.....4356 sq. ft.	208 ft. 8 in sq.....1 acre
10 sq. chains.....1 acre	80 rods sq.....40 acres
160 sq. rods.....1 acre	160 rods sq.....160 acres
4840 sq. yds.....1 acre	

In non-rectangular land descriptions, distance is usually described in terms of either feet or rods (this is especially true in surveying today), and square measure in terms of acres. Such descriptions are called Metes and Bounds descriptions and will be explained in detail later.

In rectangular land descriptions, square measure is again in terms of acres, and the location of the land in such terms as N 1-2 (north one-half), SE 1-4 (south east one-fourth or quarter), etc. as shown in Figures 2, 3, 4 and 5.

## MEANDERED WATER & GOVERNMENT LOTS

A meandered lake or stream is water, next to which the adjoining land owner pays taxes on the land only. Such land is divided into divisions of land called government lots. The location, acreage and lot number of each such a tract of land, was determined, surveyed and platted by the original government surveyors.

The original survey of your county (complete maps of each township, meandered lakes, government lots, etc.) is in your courthouse, and this original survey is the basis for all land descriptions in your county (See figure 1).

### IMPORTANT

THE GOVERNMENT LOT NUMBER GIVEN TO A PIECE OF LAND, IS THE LEGAL DESCRIPTION OF THAT TRACT OF LAND.

### HOW CAN YOU TELL WHETHER WATER IS MEANDERED OR PRIVATELY OWNED?

On our township maps, if you find government lots adjoining a body of water or stream, those waters are meandered. If there are no government lots surrounding water, that water is privately owned, the owner is paying taxes on the land under the water, and the owner controls the hunting, fishing, trapping rights, etc., on that water, within the regulations of the State and Federal laws, EXCEPT where such water is deemed navigable, other rulings may sometimes pertain.

As a generality (but not always), meandered water is public water which the public may use for recreational purposes, fishing, hunting, trapping, etc., provided that there is legal access to the water, or in other words, if the public can get to such waters without trespassing. There still is much litigation concerning the same to be decided by the courts.

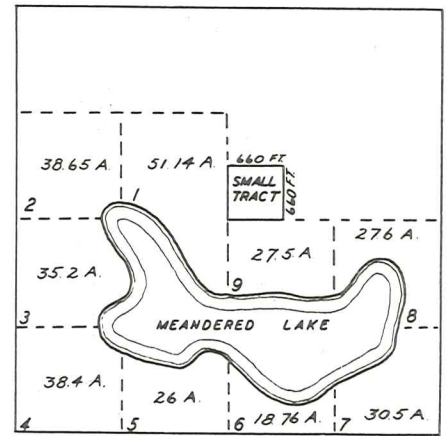


FIGURE 1

## SAMPLE SECTIONS SHOWING RECTANGULAR LAND DESCRIPTIONS, ACREAGES AND DISTANCES

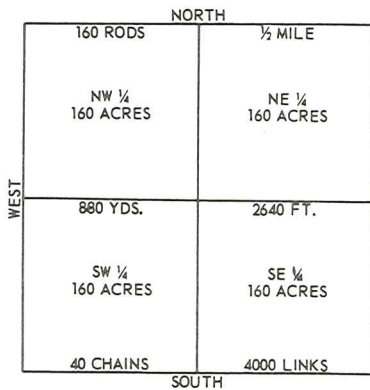


FIGURE 2

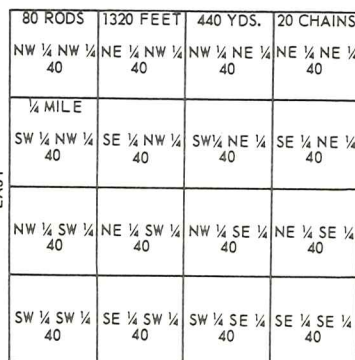


FIGURE 3

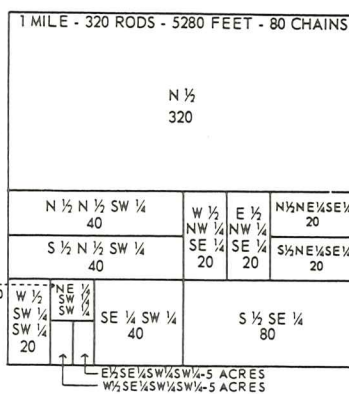


FIGURE 4

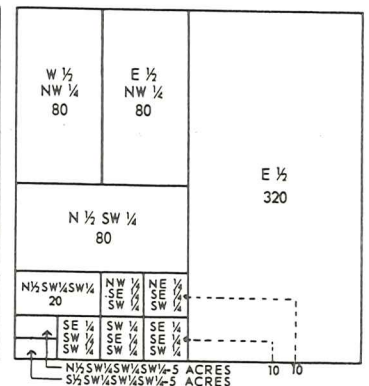


FIGURE 5

## THE BEST WAY TO READ LAND DESCRIPTIONS IS FROM THE REAR OR BACKWARDS.

Descriptions of land always read FIRST from either the North or the South. In figures 2, 3, 4 and 5, notice that they all start with N (north), or S (south), such as NW, SE, etc. They are never: WN (west north), ES (east south) etc.

IMPORTANT: It is comparatively simple for anyone to understand a description, that is, determine where a tract of land is located, from even a long description. The SECRET is to read or analyze the description from the rear or backwards.

EXAMPLE: Under figure 4, the first description reads E 1-2, SE 1-4, SW 1-4, SW 1-4. The last part of the description reads SW 1-4, which means that the tract of land we are looking for is somewhere in that quarter (as shown in figure 2). Next back we find SW 1-4, which means the tract we are after is somewhere in the SW 1-4 SW 1-4 (as shown in Figure 3). Next back, we find the SE 1-4, which means that the tract is in the SE 1-4 SW 1-4 SW 1-4 (as shown in figure 5). Next back and our last part to look up, is the E 1-2 of the above, which is the location of the tract described by the whole description (as shown in figure 4).

## TO INTERPRET A LAND DESCRIPTION - LOCATE THE AREA ON YOUR TOWNSHIP PLAT, THEN ANALYZE THE DESCRIPTION & FOLLOW IT ON THE PLAT MAP.



# IMPORTANT FACTS ABOUT LAND DESCRIPTIONS

DIAGRAM SHOWING HOW SECTIONS ARE NUMBERED IN A TOWNSHIP

6	5	4	3	2	1
7	8	9	10	11	12
18	17	16	15	14	13
19	20	21	22	23	24
30	29	28	27	26	25
31	32	33	34	35	36

FIGURE 6

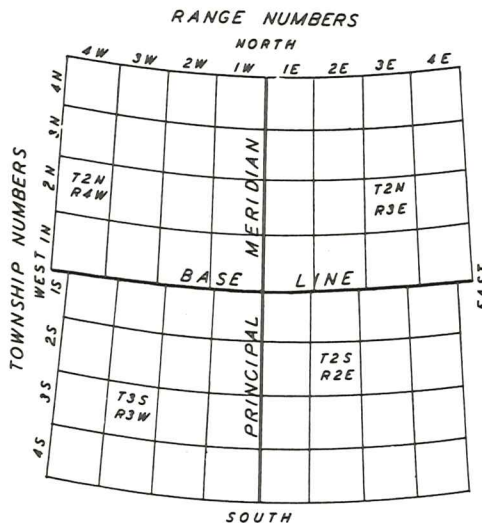


FIGURE 7

## TOWNSHIP SURVEY INFORMATION

**A CONGRESSIONAL TOWNSHIP CONTAINS 36 SECTIONS OF LAND 1 MILE SQUARE**

**A CIVIL OR POLITICAL TOWNSHIP MAY BE LARGER OR SMALLER THAN A CONGRESSIONAL TOWNSHIP**

### TOWNSHIPS

Theoretically, a township is a square tract of land with sides of six miles each, and containing 36 sections of land. Actually this is not the case. Years ago, when the original survey of this state was made by the government engineers, they knew that it was impossible to keep a true north and south direction of township lines, and still keep getting township squares of 36 square miles. As they surveyed toward the north pole, they were constantly running out of land, because the township lines were converging toward the north pole.

If you will turn to one of the township maps in this plat book, you will notice that on the north and on the west of each township, there are divisions of land which show odd acreages. In some townships, these odd acreages are called government lots (because they were given a lot number), and at other times left as FRACTIONAL FORTIES OR EIGHTIES. It was at the option of the original government surveyors as to whether they would call these odd acreages government lots, or fractional forties and eighties.

The reason for these odd acreages is that the government surveyors adjusted for shortages of land which developed as they went north, by making fractional forties, eighties or government lots out of the land on the west side of a township, and the same for the land on the north side

of a township to keep east and west lines running parallel. In other words it was impossible to fit full squares into a circle.

Townships sometimes vary in size from the regularly laid-out township. (see figure 6). Suppose that the dotted line in figure 6 is a river separating two counties. The land north and west of the river could be a township in one county, the land south and east could be a township in another county. Which ever county the land is in, it still retains the same section, township and range numbers for purposes of land descriptions.

Each township has a township number and also a range number (sometimes more than one of each if the township is oversized, or a combination of more than one township and range).

Government surveying of townships is run from starting lines called base lines and principal meridians. Each township has a township number. This number is the number of rows or tiers of townships that a township is either north or south of the base line. Also each township has a range number. This number is the number of rows or tiers of townships that a township is either east or west of the principal meridian (See figure 7). EVERY DESCRIPTION OF LAND SHOULD SHOW THE SECTION, TOWNSHIP AND RANGE IT IS LOCATED IN.

**TOWNSHIPS MAY BE EITHER NORTH OR SOUTH OF THE BASE LINE. RANGES MAY BE EITHER EAST OR WEST OF THE PRINCIPAL MERIDIAN.**

## METES AND BOUNDS DESCRIPTIONS

### AND EXPLANATION OF DIRECTION IN TERMS OF DEGREES

WHAT IS A METES AND BOUNDS DESCRIPTION? It is a description of a tract of land by starting at a given point, running so many feet a certain direction, so many feet another direction etc., back to the point of beginning. EXAMPLE: In figure 1 notice the small tract of land outlined. The following would be a typical metes and bounds description of that tract of land. "Begin at the center of the section, thence north 660 feet, thence east 660 feet, thence south 660 feet, thence west 660 feet, back to the point of beginning, and containing 10 acres, being a part of Sec. No. etc."

IMPORTANT: To locate a tract of land from a metes and bounds description, start from the point of beginning, and follow it out (do not read it backwards as in the case of a rectangular description).

The small tract of land just located by the above metes and bounds description could also be described as the SW 1-4 SW 1-4 NE 1-4 of the section. In most cases, the same tract of land may be described in different ways. The rectangular system of describing and locating land as shown in figures 2, 3, 4 and 5 is the most simple and almost always used when possible.

A circle contains 360 degrees. Explanation: If you start at the center of a circle and run 360 straight lines an equal angle apart to the edge of the circle, so as to divide the circle into 360 equal parts, THE DIFFERENCE OF DIRECTION BETWEEN EACH LINE IS ONE DEGREE.

In land descriptions, degree readings are not a measure of distance. They are combined with either North or South, to show the direction a line runs from a given point.

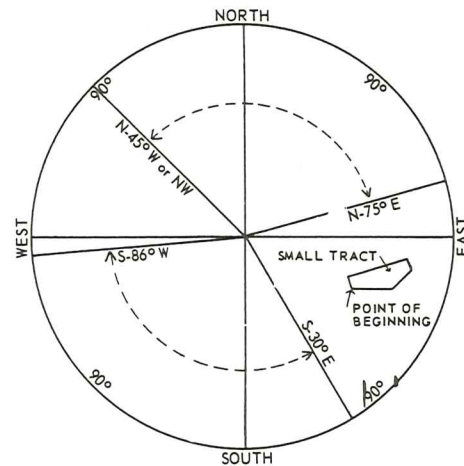


FIGURE 8

### HOW TO READ DESCRIPTIONS WHICH SHOW DIRECTIONS IN TERMS OF DEGREES

In figure 8, the north-south line, and the east-west line divide the circle into 4 equal parts, which means that each part contains 90 degrees as shown. Several different direction lines are shown in this diagram, with the number of degrees each varies east or west from the north and south starting points (remember again that all descriptions read from the north or south). We all know what north-west is. It is a direction which is half-way between North and West. In terms of degrees the direction north-west would read, north 45 degrees west. (See figure 8).

### EXAMPLE OF A LAND DESCRIPTION IN TERMS OF DEGREES

At this time, study figure 8 for a minute or two.

In figure 8, notice the small tract. The following metes and bound description will locate this small tract. "Begin at the beginning point, thence N 20 degrees west-200 feet, thence N 75 degrees east-1320 feet, thence S 30 degrees east-240 feet, thence S 45 degrees west-420 feet, thence west-900 feet back to the point of beginning, containing so many acres, etc."



INDEX TO OWNERS

Table with columns: Name, Sec.-Page, Name, Sec.-Page, Name, Sec.-Page, Name, Sec.-Page. Lists names and their corresponding page numbers across four columns.



INDEX TO OWNERS

Table with 5 columns: Name, Sec.-Page, Name, Sec.-Page, Name, Sec.-Page. Lists owners and their corresponding page numbers across multiple columns.



Name	Sec.-Page
DZIKONSKI, EDW.	36 30
DZIKONSKI, JOS P.	34 30
DZIKONSKI, JOSEPH S JR.	34 30
<b>E</b>	
E SUPERIOR 4TH DIVISION..	22 36
EARHART, W.	35 27
EAST NEIGHBORHOOD HOUSE.	12 12
EAST SUPERIOR SUBS.	15 36
EAST SUPERIOR 1ST ADD.	28 36
EASTMAN, JOHN J ETUX.	19 21
ECCLES, GLORIA.	32 36
ED POST REALTY ETAL.	32 6
EDELSTEIN, IDA.	7 18
EDELSTEIN, IDA.	26 31
EDGELETTE & LEE.	24 32
EDGETTE, BASIL.	30 33
EDQUIST, AUDREY ETAL.	8 32
EDWARDS, EDITH.	15 31
EDWARDS & HOLLENBAUER.	15 31
EDWARDS REALTY & FINAN CO	35 36
EDWARDS REALTY & FINANCE.	1 24
EDWARDS REALTY & FINANCE.	2 24
EDWARDS REALTY & FINANCE.	1 27
EDWARDS REALTY & FINANCE.	1 34
EDWARDS REALTY CO.	34 35
EDWARDS REALTY CO.	34 31
EDWARDS, R.	8 36
EDWARDSON, GERTRUDE.	8 30
EGER, H. W.	14 6
EGER, H. W.	23 6
EHRESMANN, FRANK.	15 38
EHRESMANN, JOSEPHINE.	15 38
EKLUND, FRED.	4 20
EKLOF, ALBIN.	35 42
EKSTROM, DEAN.	31 27
EKSTROM, EDW.	36 39
EKSTROM, L.	13 39
EKSTROM, LILL.	11 39
EKSTROM, MARTIN.	36 39
ELEWAUT, MAURICE.	6 25
ELLENSON, R. J.	32 37
ELLIS, DONALD.	18 37
ELLISON, A. B.	34 35
ELLISON, CLAR.	23 30
ELLISON, E. O.	36 37
ELLISON, EDW.	4 27
ELLISON, ERNEST.	25 37
ELM, ROGER.	13 36
ELMGREN, EDW. W.	11 33
ELSE, RUSSELL.	30 37
ELSNORE, WARD D.	31 24
ELY, MARIE J.	31 24
EMERSON, A MRS.	26 37
EMERSON, ARTHUR.	9 3
EMERSON, ROY J.	1 14
EMMETT & KINNEY.	16 3
ENES, BEN.	31 31
ENES, C.	6 23
ENG, CLIFF L ETAL.	24 3
ENGEL, J. W.	11 17
ENGLE, FRANCIS.	12 17
ENGSTAD, HAROLD.	14 10
ENGSTAD, SINA.	6 21
ENSTROM, WALTER A.	17 18
ERICKSON & HARSTAD.	30 32
ERICKSON, A. G.	20 36
ERICKSON, A. G.	25 35
ERICKSON, ALBIN.	24 35
ERICKSON, ANNA.	25 35
ERICKSON, AUGUST.	11 27
ERICKSON, AUGUST.	11 27
ERICKSON, BERNICE.	9 32
ERICKSON, C.	20 36
ERICKSON, CONRAD.	19 36
ERICKSON, CONRAD.	24 35
ERICKSON, DALE.	1 31
ERICKSON, DALE R.	1 31
ERICKSON, DAVE JR.	23 35
ERICKSON, DAVID H.	26 35
ERICKSON, DAVID JR.	14 35
ERICKSON, E.	1 21
ERICKSON, E.	11 21
ERICKSON, E.	32 38
ERICKSON, EDW.	10 26
ERICKSON, EDW L.	14 37
ERICKSON, EUGENE.	20 38
ERICKSON, GILBERT.	20 38
ERICKSON, GUST.	1 14
ERICKSON, GUSTAV.	11 32
ERICKSON, HJALMER.	5 2
ERICKSON, J.	13 37
ERICKSON, J. J. EST.	6 27
ERICKSON, JOHN.	14 37
ERICKSON, JOHN A.	9 32
ERICKSON, JOYCE.	7 32
ERICKSON, LEONARD.	14 37
ERICKSON, LLOYD.	9 32
ERICKSON, LLOYD H.	7 32
ERICKSON, NORMA.	36 42
ERICKSON, OWEN.	8 21
ERICKSON, OWEN.	18 32
ERICKSON, R.	32 38
ERICKSON, SHARON.	36 42
ERICKSON, STUART ETAL.	12 27
ERICKSON, WM M.	24 37
ERKKILA, ERNEST.	7 38
ERKKILA, JAS E.	3 32
ERKKILA, JIM.	32 30
ERKKILA, DIVA.	9 39
ERKKILA, RAY.	3 38
ERKKILA, WALTER.	32 30
ERLANDSON, WM.	6 38
ERNST, T.	22 35
ESHMAN, FRED.	23 17
ESKELI, MATT.	1 39
ESKELI, MATT.	36 43
ESKELSON, MELVIN.	6 30
ESKELSON, RICH D.	14 27
ESKOLA, JUNE.	12 20
ESKOLA, STERLING.	12 20
ESKOLIN, GEO.	24 38
ESMOND SUB.	12 21

INDEX TO OWNERS

Name	Sec.-Page	Name	Sec.-Page	Name	Sec.-Page	Name	Sec.-Page
ESSELSTROM, ENOCH.	18 37	FAIR, JOHN JR.	17 24	FENDER, W.	13 19	GUSTAFSON, S.	23 35
ESSELSTROM, MELVIN.	10 37	FAIR, JOHN SR.	8 24	FLOOD, GEORGE.	17 33	GUSTAFSON, S E.	3 2
ESSELSTROM, PAUL.	2 37	FAIR, JOHN SR.	8 24	FLOOD, ROGER ETAL.	22 5	GUSTAFSON, WM.	4 2
ETIENNE, HAROLD.	23 10	FAIR, JOHN SR.	17 24	FLORENCE PARK ADD.	24 36	GUTAU, CHAS F.	5 11
ESTLING, LORRAINE.	7 37	FAIR, LORETTA.	17 24	FOERST, FRED.	2 26	GUY, WILLIAM H.	33 8
ETIENNE, ALFRED.	23 10	FAIRMAR, CLOYDE.	4 25	FOGELBERG, FRANCIS W.	2 30	GUY, WM H.	32 9
EVANS, EARL.	2 31	FAIRVIEW ADD.	13 21	FOGELBERG, HENRY.	22 30	<b>H</b>	
EVANS, EDW S SR.	19 32	FALARDEAU, JOE.	17 30	FOGELBERG, MARY.	2 30	H W BRACE CO.	25 30
EVANS, HARRIET.	19 31	FALCONE, RUTH ETAL.	28 19	FOGELBERG, MARY.	15 30	HAAGENSON, E. H.	11 23
EVANS, PERCY.	31 5	FALK, ED.	28 38	FOGELBERG, WILLIAM.	22 30	HAAGENSON, EARLING.	1 23
EVANS, R. H.	5 22	FALK, JOHN.	1 22	FOLLIS, WM C.	14 33	HAASIS, J.	32 27
EVANS, R. H.	33 31	FALK, JOHN.	36 30	FORBES, W A.	16 5	HAASIS, ROY.	15 24
EVERETT, ALFRED.	33 9	FALK, LE ROY.	22 38	FORD, CHARLES.	21 26	HAASIS, WM E.	32 27
EVERETT, LAUREN H.	1 5	FALK, WALTER.	28 38	FORD, CHAS.	27 26	HACKETT, H. J.	32 27
EYES, A. C.	27 36	FALL, BASIL.	30 15	FORD, T.	15 5	HADLOCK, EDITH.	35 17
EWERS, C.	30 12	FALL, JOSEPH.	22 15	FOREMAN, C.	4 31	HAGELE, F.	17 3
<b>F</b>		FAIR, JOHN JR.	17 24	FOREMAN, CECIL.	35 37	HAGELE, H.	10 5
FAIR, JOHN JR.	17 24	FAIR, JOHN SR.	8 24	FORLAND, IVER A.	16 3	HAGEN, ALF.	30 37
FAIR, JOHN SR.	8 24	FAIR, JOHN SR.	17 24	FORRESTER, JOHN.	22 10	HAGEN, LEONARD.	25 30
FAIRMAR, CLOYDE.	4 25	FAIRMAR, LORETTA.	17 24	FORSBERG, CHAS H.	28 33	HAGEN, ROBT.	9 27
FAIRVIEW ADD.	13 21	FAIRMAR, CLOYDE.	4 25	FORSBERG, CHAS H.	28 33	HAGGARD & GALLAGHER.	4 5
FALARDEAU, JOE.	17 30	FAIRMAR, CLOYDE.	4 25	FORSBERG, CHAS H.	28 33	HAGLUN, ANGIE MRS.	24 13
FALCONE, RUTH ETAL.	28 19	FAIRMAR, CLOYDE.	4 25	FORSBERG, CHAS H.	28 33	HAHN, ERNEST.	3 22
FALK, ED.	28 38	FAIRMAR, CLOYDE.	4 25	FORSBERG, CHAS H.	28 33	HAIN, ALB J.	16 2
FALK, JOHN.	1 22	FAIRMAR, CLOYDE.	4 25	FORSBERG, CHAS H.	28 33	HAKKENEN, T.	36 39
FALK, JOHN.	36 30	FAIRMAR, CLOYDE.	4 25	FORSBERG, CHAS H.	28 33	HAKKILA, AUDREY ETAL.	8 32
FALK, LE ROY.	22 38	FAIRMAR, CLOYDE.	4 25	FORSBERG, CHAS H.	28 33	HAKKILA, MARTIN.	26 39
FALK, WALTER.	28 38	FAIRMAR, CLOYDE.	4 25	FORSBERG, CHAS H.	28 33	HAKKILA, MARTIN ETAL.	36 39
FALL, BASIL.	30 15	FAIRMAR, CLOYDE.	4 25	FORSBERG, CHAS H.	28 33	HAKKILA, TOIVO.	14 38
FALL, JOSEPH.	22 15	FAIRMAR, CLOYDE.	4 25	FORSBERG, CHAS H.	28 33	HAKKILA, WALMAN & AUTIO.	26 39
FALL, JOSEPH.	28 15	FAIRMAR, CLOYDE.	4 25	FORSBERG, CHAS H.	28 33	HAKKINEN, HUALMER.	25 39
FALL, JOSEPH.	36 39	FAIRMAR, CLOYDE.	4 25	FORSBERG, CHAS H.	28 33	HAKKETT, ISABELLA.	32 42
FALLON, J.	20 10	FAIRMAR, CLOYDE.	4 25	FORSBERG, CHAS H.	28 33	HALL, EARL.	5 2
FALLON, J. A.	20 10	FAIRMAR, CLOYDE.	4 25	FORSBERG, CHAS H.	28 33	HALL, F. J.	23 35
FALLON, J. A.	20 10	FAIRMAR, CLOYDE.	4 25	FORSBERG, CHAS H.	28 33	HALL, I.	9 27
FALLON, J. A.	20 10	FAIRMAR, CLOYDE.	4 25	FORSBERG, CHAS H.	28 33	HALL, LOIS.	1 23
FALLON, J. A.	20 10	FAIRMAR, CLOYDE.	4 25	FORSBERG, CHAS H.	28 33	HALL, OPAL S.	36 21
FALLON, J. A.	20 10	FAIRMAR, CLOYDE.	4 25	FORSBERG, CHAS H.	28 33	HALL, W. L.	30 15
FALLON, J. A.	20 10	FAIRMAR, CLOYDE.	4 25	FORSBERG, CHAS H.	28 33	HALL, WAYNE.	1 23
FALLON, J. A.	20 10	FAIRMAR, CLOYDE.	4 25	FORSBERG, CHAS H.	28 33	HALLON, DOROTHY.	25 37
FALLON, J. A.	20 10	FAIRMAR, CLOYDE.	4 25	FORSBERG, CHAS H.	28 33	HALLICKSON, HERB.	13 31
FALLON, J. A.	20 10	FAIRMAR, CLOYDE.	4 25	FORSBERG, CHAS H.	28 33	HALONEN, D.	1 20
FALLON, J. A.	20 10	FAIRMAR, CLOYDE.	4 25	FORSBERG, CHAS H.	28 33	HALONEN, S.	1 20
FALLON, J. A.	20 10	FAIRMAR, CLOYDE.	4 25	FORSBERG, CHAS H.	28 33	HALONEN, WALLACE.	18 21
FALLON, J. A.	20 10	FAIRMAR, CLOYDE.	4 25	FORSBERG, CHAS H.	28 33	HALPERT, J.	22 39
FALLON, J. A.	20 10	FAIRMAR, CLOYDE.	4 25	FORSBERG, CHAS H.	28 33	HAM AVE PRESBY CH.	33 4
FALLON, J. A.	20 10	FAIRMAR, CLOYDE.	4 25	FORSBERG, CHAS H.	28 33	HAMMOND, B.	18 21
FALLON, J. A.	20 10	FAIRMAR, CLOYDE.	4 25	FORSBERG, CHAS H.	28 33	HAMMOND, B.	18 21
FALLON, J. A.	20 10	FAIRMAR, CLOYDE.	4 25	FORSBERG, CHAS H.	28 33	HAMMOND, GEORGE.	32 20
FALLON, J. A.	20 10	FAIRMAR, CLOYDE.	4 25	FORSBERG, CHAS H.	28 33	HAMMOND, LARRY.	32 26
FALLON, J. A.	20 10	FAIRMAR, CLOYDE.	4 25	FORSBERG, CHAS H.	28 33	HAMMOND, LAWRENCE.	32 26
FALLON, J. A.	20 10	FAIRMAR, CLOYDE.	4 25	FORSBERG, CHAS H.	28 33	HAMPTON, GORDON.	30 42
FALLON, J. A.	20 10	FAIRMAR, CLOYDE.	4 25	FORSBERG, CHAS H.	28 33	HANCKEK, LAWR.	14 19
FALLON, J. A.	20 10	FAIRMAR, CLOYDE.	4 25	FORSBERG, CHAS H.	28 33	HANCOCK, ARN G.	7 30
FALLON, J. A.	20 10	FAIRMAR, CLOYDE.	4 25	FORSBERG, CHAS H.	28 33	HANCOCK, LUCILLE.	7 30
FALLON, J. A.	20 10	FAIRMAR, CLOYDE.	4 25	FORSBERG, CHAS H.	28 33	HANKINS, ANDREW.	28 12
FALLON, J. A.	20 10	FAIRMAR, CLOYDE.	4 25	FORSBERG, CHAS H.	28 33	HANKINS, GLEN.	10 17
FALLON, J. A.	20 10	FAIRMAR, CLOYDE.	4 25	FORSBERG, CHAS H.	28 33	HANKINS, GLENN.	19 18
FALLON, J. A.	20 10	FAIRMAR, CLOYDE.	4 25	FORSBERG, CHAS H.	28 33	HANKINS, WILLIAM.	35 13
FALLON, J. A.	20 10	FAIRMAR, CLOYDE.	4 25	FORSBERG, CHAS H.	28 33	HANLON, T. J.	34 32
FALLON, J. A.	20 10	FAIRMAR, CLOYDE.	4 25	FORSBERG, CHAS H.	28 33	HANNU, VICTOR.	28 23
FALLON, J. A.	20 10	FAIRMAR, CLOYDE.	4 25	FORSBERG, CHAS H.	28 33	HANSEN, B.	14 36
FALLON, J. A.	20 10	FAIRMAR, CLOYDE.	4 25	FORSBERG, CHAS H.	28 33	HANSEN, EDW.	29 30
FALLON, J. A.	20 10	FAIRMAR, CLOYDE.	4 25	FORSBERG, CHAS H.	28 33	HANSEN, HAROLD.	29 30
FALLON, J. A.	20 10	FAIRMAR, CLOYDE.	4 25	FORSBERG, CHAS H.	28 33	HANSEN, HERMAN ETAL.	24 37
FALLON, J. A.	20 10	FAIRMAR, CLOYDE.	4 25	FORSBERG, CHAS H.	28 33	HANSEN, K.	22 23
FALLON, J. A.	20 10	FAIRMAR, CLOYDE.	4 25	FORSBERG, CHAS H.	28 33	HANSEN, O.	12 24
FALLON, J. A.	20 10	FAIRMAR, CLOYDE.	4 25	FORSBERG, CHAS H.	28 33	HANSEN, ARNOLD.	12 11
FALLON, J. A.	20 10	FAIRMAR, CLOYDE.	4 25	FORSBERG, CHAS H.	28 33	HANSEN, CARL JOHN.	7 30
FALLON, J. A.	20 10	FAIRMAR, CLOYDE.	4 25	FORSBERG, CHAS H.	28 33	HANSEN, EDITH.	12 27
FALLON, J. A.	20 10	FAIRMAR, CLOYDE.	4 25	FORSBERG, CHAS H.	28 33	HANSEN, ELOYCE.	5 37
FALLON, J. A.	20 10	FAIRMAR, CLOYDE.	4 25	FORSBERG, CHAS H.	28 33	HANSEN, ELSIE.	6 24
FALLON, J. A.	20 10	FAIRMAR, CLOYDE.	4 25	FORSBERG, CHAS H.	28 33	HANSEN, G.	13 17
FALLON, J. A.	20 10	FAIRMAR, CLOYDE.	4 25	FORSBERG, CHAS H.	28 33	HANSEN, GUY.	6 24
FALLON, J. A.	20 10	FAIRMAR, CLOYDE.	4 25	FORSBERG, CHAS H.	28 33	HANSEN, H.	32 38
FALLON, J. A.	20 10	FAIRMAR, CLOYDE.	4 25	FORSBERG, CHAS H.	28 33	HANSEN, H. E.	8 37
FALLON, J. A.	20 10	FAIRMAR, CLOYDE.	4 25	FORSBERG, CHAS H.	28 33	HANSEN, H. J.	21 24
FALLON, J. A.	20 10	FAIRMAR, CLOYDE.	4 25	FORSBERG, CHAS H.	28 33	HANSEN, HAROLD.	28 24
FALLON, J. A.	20 10	FAIRMAR, CLOYDE.	4 25	FORSBERG, CHAS H.	28 33	HANSEN, HAROLD.	11 11
FALLON, J. A.	20 10	FAIRMAR, CLOYDE.	4 25	FORSBERG, CHAS H.	28 33	HANSEN, HAROLD.	12 27
FALLON, J. A.	20 10	FAIRMAR, CLOYDE.	4 25	FORSBERG, CHAS H.	28 33	HANSEN, HAROLD.	27 32
FALLON, J. A.	20 10	FAIRMAR, CLOYDE.	4 25	FORSBERG, CHAS H.	28 33	HANSEN, HAROLD.	5 37
FALLON, J. A.	20 10	FAIRMAR, CLOYDE.	4 25	FORSBERG, CHAS H.	28 33	HANSEN, HAROLD.	32 30
FALLON, J. A.	20 10	FAIRMAR, CLOYDE.	4 25	FORSBERG, CHAS H.	28 33	HANSEN, HAROLD M.	10 11
FALLON, J. A.	20 10	FAIRMAR, CLOYDE.	4 25	FORSBERG, CHAS H.	28 33	HANSEN, HENRY E.	9 37
FALLON, J. A.	20 10	FAIRMAR, CLOYDE.	4 25	FORSBERG, CHAS H.	28 33	HANSEN, HERMAN.	8 37
FALLON, J. A.	20 10	FAIRMAR, CLOYDE.	4 25	FORSBERG, CHAS H.	28 33	HANSEN, I.	13 2
FALLON, J. A.	20 10	FAIRMAR, CLOYDE.	4 25	FORSBERG, CHAS H.	28 33	HANSEN, J. F.	31 37
FALLON, J. A.	20 10	FAIRMAR, CLOYDE.	4 25	FORSBERG, CHAS H.	28 33	HANSEN, KNUTE.	19 15
FALLON, J. A.	20 10	FAIRMAR, CLOYDE.	4 25	FORSBERG, CHAS H.	28 33	HANSEN, MILD.	8 30
FALLON, J. A.	20 10	FAIRMAR, CLOYDE.	4 25	FORSBERG, CHAS H.	28 33	HANSEN, MILDRED.	26 13
FALLON, J. A.	20 10	FAIRMAR, CLOYDE.	4 25	FORSBERG, CHAS H.	28 33	HANSEN, MILDRED.	8 30
FALLON, J. A.	20 10	FAIRMAR, CLOYDE.	4 25	FORSBERG, CHAS H.	28 33	HANSEN, OREN.	13 2
FALLON, J. A.	20 10	FAIRMAR, CLOYDE.	4 25	FORSBERG, CHAS H.	28 33	HANSEN, OTTO.	26 13
FALLON, J. A.	20 10	FAIRMAR, CLOYDE.	4 25	FORSBERG, CHAS H.	28 33	HANSEN, R. C.	27 3
FALLON, J. A.	20 10	FAIRMAR, CLOYDE.	4 25	FORSBERG, CHAS H.	28 33	HANSEN, R. C.	28 3
FALLON, J. A.	20 10	FAIRMAR, CLOYDE.	4 25	FORSBERG, CHAS H.	28 33	HANSEN, RICH.	25 5
FALLON, J. A.	20 10	FAIRMAR, CLOYDE.	4 25	FORSBERG, CHAS H.	28 33	HANSEN, RUTH L.	7 32
FALLON, J. A.	20 10	FAIRMAR, CLOYDE.	4 25	FORSBERG, CHAS H.	28 33	HANSEN, VIOLET.	35 38
FALLON, J. A.	20 10	FAIRMAR, CLOYDE.	4 25	FORSBERG, CHAS H.	28 33	HANSEN, WAYNE ETAL.	23 12
FALLON, J. A.	20 10	FAIRMAR, CLOYDE.	4 25	FORSBERG, CHAS H.	28 33	HANTKE, PAUL.	29 12
FALLON, J. A.	20 10	FA					



INDEX TO OWNERS

Table with columns: Name, Sec.-Page, Name, Sec.-Page, Name, Sec.-Page, Name, Sec.-Page. Lists names and their corresponding section and page numbers across four columns.



INDEX TO OWNERS

Table with 5 columns: Name, Sec.-Page, Name, Sec.-Page, Name. Lists names and page numbers for various owners, including KELLAHER, ROBERT ETUX, KELLAR, NED, KELLEHER, BEVERLY, etc.



INDEX TO OWNERS

Table with columns: Name, Sec.-Page, Name, Sec.-Page, Name, Sec.-Page, Name, Sec.-Page. Lists names and page numbers for various owners.



INDEX TO OWNERS

Table with columns: Name, Sec.-Page, Name, Sec.-Page, Name, Sec.-Page, Name, Sec.-Page. Lists names and page numbers for various owners.



INDEX TO OWNERS

Table with columns: Name, Sec.-Page, Name, Sec.-Page. Lists names and page numbers for various owners, including RIBSBERG LAND CO., SALO, CHAS., SEIMS, ROBERT., SMITH, RICHARD G JR., STEWART, DAVID S., etc.



INDEX TO OWNERS

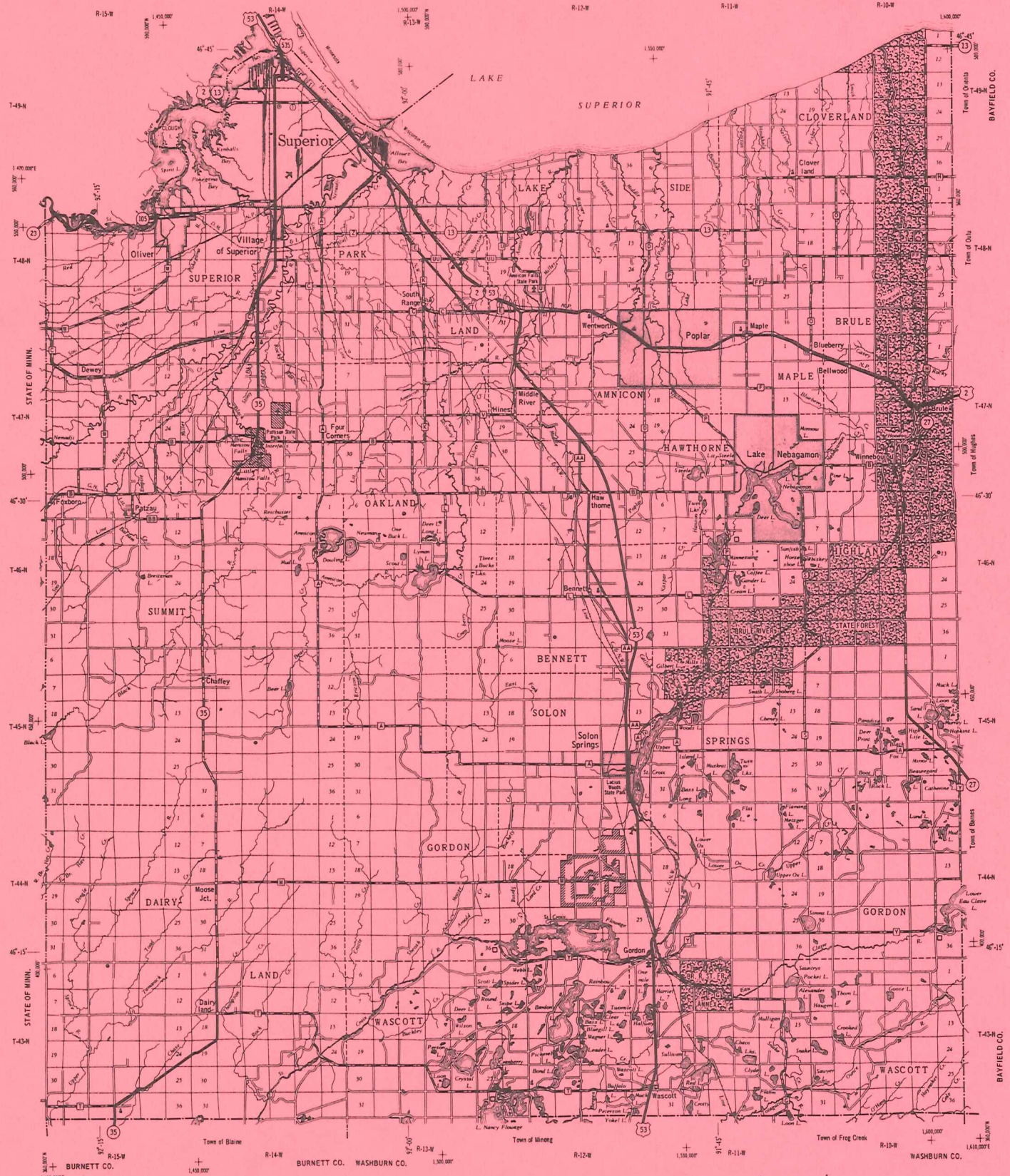
Table with 5 columns: Name, Sec.-Page, Name, Sec.-Page, Name, Sec.-Page. Lists owners and their corresponding page numbers, organized alphabetically by name. Includes sections for T, U, V, W, X, Y, and Z.



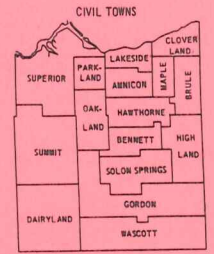
# GENERAL HIGHWAY MAP

# DOUGLAS COUNTY

# WISCONSIN




- LEGEND**
- |                        |                     |                           |                           |
|------------------------|---------------------|---------------------------|---------------------------|
| Portland Cement        | U.S. & STATE        | State Highway No.         | County Seat               |
| Bitum Concrete         | COUNTY              | County Hwy Letter         | Unincorp Village          |
| Bituminous             | Railroad            | Single                    | Schools                   |
| Gravel                 | Railroad Tunnel     | Double                    | Public Heat or Fish Grds. |
| Earth                  | Dam                 | State Boundary            | Hospital                  |
| Town Road              | State Boundary      | County Boundary           | Lookout Tower             |
| Fire Lane              | County Boundary     | Civil Town Boundary       | Ranger Station            |
| Fences                 | Corporate Limits    | Public Camp & Picnic Gds. | State Park                |
| Interchanges           | Not & State Forests | County or City Park       | Woods                     |
| Highway Separation     | Airport             | Fish Hatchery             | Game Farm                 |
| Interstate Highway No. |                     |                           |                           |
| U.S. Highway No.       |                     |                           |                           |




Land Area ..... 1,310 Sq. Mi.  
 Population ..... 45,028  
 County Seat ..... Superior

SCALE 0 1 2 MILES







**Douglas County Court House - Superior, Wisconsin**