




BEACH AT PATTISON STATE PARK



DOUGLAS COUNTY FOREST



SUPERIOR SENIOR HIGH SCHOOL



FRASER SHIPYARD & DRYDOCK - SUPERIOR

TRIENNIAL ATLAS & PLAT BOOK

DOUGLAS COUNTY

WISCONSIN

Copyright 1970

Catherine Patterson

Published By

ROCKFORD MAP PUBLISHERS, Inc.
4525 FOREST VIEW AVE. ROCKFORD, ILLINOIS 61108

These Books Available At
COUNTY CLERK'S OFFICE
COURT HOUSE - SUPERIOR, WISCONSIN

DOUGLAS COUNTY GOVERNMENT DIRECTORY

COUNTY OFFICES

County Clerk ARNE J. ANDERSON
 Treasurer ROBERT J. BARTLEY
 Clerk of Courts MERRILL HOVEN
 Sheriff FRED J. JOHNSON
 District Attorney JOSEPH A. McDONALD
 Register of Deeds NICHOLAS J. DOYLE, JR.
 Coroner EDWARD G. STACK, Jr., M. D.
 Surveyor KENNETH OLSON
 Assistant D. A. RALPH BINGER
 County Forest Crop Administrator KENNETH SMITH
 Ass't F. C. Administrator RUSSELL HOAG
 Veterans Service Officer
 Civil Defense Director DONALD MAGDZAS
 County Nurse
 Acting Highway Commissioner ARTHUR RAUTIO

COUNTY BOARD OF SUPERVISORS DOUGLAS COUNTY, WIS.

County Clerk ARNE J. ANDERSON
 Deputy CARROL PETTINGILL
 Secretary CATHERINE PATERSON
 Chairman
 Vice-Chairman
 2nd Vice-Chairman

First District
 RICHARD G. ROOKEY 2410 E. 3rd St.
 398-3277

Second District
 FLORENCE E. PALM 2128 E. 10th St.,
 398-6544

Third District
 LOWELL W. BANKS 801 E. 8th St.
 394-9060

Fourth District
 KITCHENER THOMPSON 714 N. 5th St.
 (Bus.) 394-3408 (Res.) 394-7891

Fifth District
 ARTHUR W. HILL 1611 N. 8th St.
 394-7341

Sixth District
 SAM GOLDBERG 603 Hughitt Ave.
 394-7848

Seventh District
 ROY G. KNUTSON 901 N. 12th St.
 (Bus.) 394-5522 (Res.) 394-5656

Eighth District
 EDWARD STACK 1420 John Ave.
 394-4989

Ninth District
 GERALD MCGILL 1402 Tower Ave.
 394-6878

Tenth District
 JOSEPH J. SITEK 1228 Elm Ave.
 394-6371

Eleventh District
 LEWIS MARTIN 1212 N. 16th St.
 392-8521

Twelfth District
 E. REX BOWSER 2017 OGDEN AVE.
 394-7489

Thirteenth District
 KENNETH W. STRAUMAN 1914 N. 19th St.
 (Bus.) 394-7711 (Res.) 394-3235

Fourteenth District
 ARTHUR O. JOHNSON 714 N. 19th St.
 394-9436

Fifteenth District
 THOMAS A. HIGGINS 641 N. 22nd St.
 (Bus.) 394-7727 (Res.) 394-7098

Sixteenth District
 EDWARD L. BALDER 2503 Oakes Ave.
 394-5932

Seventeenth District
 ROBERT A. PAULSON 1808 SASQUEHANNA
 (Bus.) 394-392-2177 (Res.) 394-4131 AVE.

Eighteenth District
 ROY T. MARTINSON 2216 OHIO AVE.,
 394-7448

Nineteenth District
 DONALD J. LEGGATE 2005 N. 58th St.
 394-5315

Twentieth District
 GEORGE E. VAN VYNCKT 3519 E. 1st St.
 (Bus.) 394-4103 (Res.) 398-3567

District No. 21
 Village Oliver-Superior
 Town of Superior

RALPH B. LAW RT. 2 SUPERIOR, WIS.
 392-4490
 FRANK SAJEC Rt. 2, Box 17, Superior
 392-4649

District No. 22
 Town of Parkland
 FLOYD HOAG Rt. 2, Box 6, South Range
 398-3733

District No. 23
 Towns of Maple, Lakeside, Cloverland
 ELMER A. COLBY WENTWORTH, WIS.
 364-2262

District No. 24
 Town of Amnicton
 Village of Poplar
 PAUL BROWN Wentworth
 364-2536

District No. 25
 Towns of Brule and Hawthorne
 Village of Lake Nebagamon
 OTTO FINELL Lake Nebagamon
 374-2833

District No. 26
 Towns of Oakland and Summit
 ALFRED LAGRO Rt. 1, Box 62, Superior
 295-2173

District No. 27
 Towns of Bennett and Solon Springs
 Village of Solon Springs
 HERBERT T. THEIEN SOLON SPRINGS, WIS.
 (Bus.) 394-6637 (Res.) 378-2441

District No. 28
 Towns of Dairyland, Gordon,
 Highland and Wascott
 EARL L. CHEEVER GORDON, WIS
 (Res.) 376-2301

TOWN, VILLAGE AND CITY OFFICERS — 1969-70

Town of Amnicton
 Chairman, Glen Jensen Wentworth
 Supervisor, Russell Gustafson Wentworth
 Clerk, Albert Helenius Wentworth
 Clerk, Mrs. Doris Suomi Wentworth
 Treasurer, Leslie Anderson Poplar
 Assessor, Adolph Carlson Poplar
 Constable, Bill Renman Poplar

Town of Bennett
 Chairman, Fred Koehler Bennett
 Supervisor, Peter Chelik Bennett
 Supervisor, Edwin Priem Sr. Bennett
 Clerk, Mrs. Mary Wester Bennett
 Treasurer, Mrs. Jennie Peterson Bennett
 Assessor, Del Arnold Bennett
 Constable, Jose Reyes Bennett

Town of Brule
 Chairman, Oscar D. Anderson Maple
 Supervisor, Glen Miller Brule
 Supervisor, Walter H. Johnson Brule
 Clerk, James Killoren Brule
 Treasurer, Mrs. Elaine Follis Brule
 Assessor, Arnold Wentela Brule
 Constable, William Follis Brule

Town of Cloverland
 Chairman, Harold Pearson Maple
 Supervisor, William Plunkett Maple
 Supervisor, Larry Luostari Maple
 Clerk, Mrs. Shirley LaFlamme Maple
 Treasurer, Mrs. Helvie TePoel Maple
 Assessor, Allan Johnson Maple
 Constable, C. Wayne Linden Maple

Town of Dairyland
 Chairman, Donald Arendt Dairyland
 Supervisor, Roy H. Carlson Dairyland
 Supervisor, Dwayne Profit Dairyland
 Clerk, Alan Gustafson Dairyland
 Treasurer, Lawrence F. Johnson Dairyland
 Assessor, Edward Dalsveen Dairyland
 Constable, Rufus Hudson Dairyland

Town of Gordon
 Chairman, John Flamang Gordon
 Supervisor, John Cosgrove Gordon
 Supervisor, Eugene L. Kaminski Gordon
 Clerk, Irene Whalen Gordon
 Treasurer, Mrs. Gladys Ridihalgh Gordon
 Assessor, LaVerne Alwes Gordon
 Constable, Francis Flamang Gordon

Town of Hawthorne
 Chairman, Willard Senn Lake Nebagamon
 Supervisor, Walter Carlson Lake Nebagamon
 Supervisor, Gerald Gehl South Range
 Clerk, Mrs. Corin Johnson Rt. #1, Box 197
 Lake Nebagamon
 Treasurer, Mrs. Janice Johnson Rt. #1
 Lake Nebagamon
 Assessor, Stewart Hunter Hawthorne
 Constable, Joseph Burbul, Jr. Hawthorne

Town of Highland
 Chairman, Harold E. Swanson Brule
 Supervisor, James H. Commiskey Solon Springs
 Supervisor, T. L. Brevig Lake Nebagamon
 Clerk, Mrs. Olga Berube Brule
 Treasurer, Mrs. Barbara Kotera Lake Nebagamon

Assessor, Ray Sommers Solon Springs
 Constable, George Kholar Lake Nebagamon

Town of Lakeside
 Chairman, Elmer Colby Wentworth
 Supervisor, George Johnson Wentworth
 Supervisor, William L. Smith Wentworth
 Clerk, Mrs. Frances Carlson Wentworth
 Treasurer, Aaron Kraft Wentworth
 Assessor, Melvin Johnson Wentworth
 Constable, John Erickson Wentworth

Town of Maple
 Chairman, John N. Pellman Maple
 Supervisor, Stanley Jacobson Maple
 Supervisor, Toivo Hokkila Maple
 Clerk, William Ukkola Maple
 Treasurer, Lorraine Korhonen Maple
 Assessor, Melford Ulven Maple
 Constable, Sam Salomaki Maple

Town of Oakland
 Chairman, Alfred Lagro Rt. 1, Box 62,
 Superior
 Supervisor, Jack Lien Rt. 1, Box 122
 South Range
 Supervisor, Harold Hansen Rt. 1, Box 109
 South Range
 Clerk, Mrs. Martha L. Olson Rt. 1, Box 48,
 South Range
 Treasurer, Pearl Johnson Rt. 1, Box 32-A
 South Range
 Assessor, Arthur F. Lundgren Rt. 2, Box 168,
 South Range
 Constable, William Holm Rt. 1, Box 27,
 South Range

Town of Parkland
 Chairman, John E. Johnstad South Range
 Supervisor, Lauren Johnson Nakoma Gardens
 Supervisor, Fred H. Grimsrud Rt. 2, Box 234
 South Range
 Clerk, Mrs. Floyd Udeen Rt. 2, Box 9,
 South Range
 Treasurer, Mrs. Agnes M. Stone, Rt. 2, Box 22E
 South Range
 Assessor, Roy Roberts Rt. 1, Box 282-A
 Wentworth
 Constable, Robert Findlay Rt. 2, Box 32-A,
 South Range

Town of Solon Springs
 Chairman, Fred Richard Rt. 1, Solon Springs
 Supervisor, Herbert Theien Solon Springs
 Supervisor, Russell Hoag Solon Springs
 Clerk, Mrs. Gloria Klinzing Rt. 1, Box 55-A
 Solon Springs
 Treasurer, Mrs. Emma L. Ramel Rt. 1
 Solon Springs
 Assessor, Frank Palmer Solon Springs

Town of Summit
 Chairman, Howard Williams Foxboro
 Supervisor, Garfield Severson Patzau
 Supervisor, Arthur C. Smith Foxboro
 Clerk, Betty McConnell Foxboro
 Treasurer, Christine M. DeJung Patzau
 Assessor, Gladys E. Marigold Rt. 1, Box 76,
 Superior
 Constable, George Silvernale Foxboro

Town of Superior
 Chairman, W. J. Kerwin Rt. 1, Box 41,
 Superior
 Supervisor, Ed Ellison Rt. 2, Box 161,
 Superior
 Supervisor, William Stupak Rt. 1, Box 67
 Foxboro
 Clerk, Marilou E. Leggate Rt. 2, Box 225,
 Superior
 Treasurer, Myra E. Harvey Rt. 1, Box 149,
 Superior
 Assessor, Edward J. O'Brien Rt. 1, Box 45,
 Foxboro
 Constable, Allen Carroll Rt. 2, Box 209-A,
 Superior
 Constable, Lester Preston Rt. 2, Box 206,
 Superior

Town of Wascott
 Chairman, William Frahm Minong
 Supervisor, Fred Newsome Wascott
 Supervisor, Oscar Romberg Gordon
 Clerk, Mrs. Kathryn Wanless Gordon
 Treasurer, J. R. Hyra Gordon
 Assessor, Emil R. Hill Gordon

VILLAGE OF LAKE NEBAGAMON
 President, Otto Finell Lake Nebagamon
 Trustee, Lawrence Nelson Lake Nebagamon
 Trustee, Ray Baker Lake Nebagamon
 Trustee, Francis Hurst Lake Nebagamon
 Trustee Roy Nelson Lake Nebagamon
 Trustee, Arthur Venerstrom Lake Nebagamon
 Trustee, William Steeman, Jr. Lake Nebagamon
 Clerk, Mrs. Florence Johnson Lake Nebagamon
 Assessor, Ralph Burlum Winter
 Sup. (County Bd.) Otto Finell Lake Nebagamon

VILLAGE OLIVER
 President, Frank Sajec Superior
 Trustee, Roy Modrich Superior
 Trustee, George Koskovich Superior
 Clerk, Mrs. Mary Sajec Superior
 Treasurer, Mrs. Dorothy Koskovich Superior
 Assessor, Vincent Plesko Superior
 Municipal Judge, Richard Closson Superior
 Constable, Tony Matetich Superior
 Supervisor (Co. Bd.) Frank Sajec Superior
 Supervisor (Co. Bd.) Ralph B. Law Superior


VILLAGE OF POPLAR
 President, Lloyd H. Erickson Poplar
 Trustee, Adrian Apple Poplar
 Trustee, Ray Hakkila Poplar
 Trustee, Robert Jacobson Poplar
 Trustee, Lyle Fechtelkotter Poplar
 Trustee, Dean Olson Poplar
 Trustee, Walter Peterson Poplar
 Clerk, Myrtle H. Fechtelkotter Poplar
 Treasurer, Audrey Hakkila Poplar
 Assessor, Sylvester Hursch Poplar
 Constable, Henry Nelson Poplar
 Supervisor (Co. Bd.) Paul M. Brown Wentworth

VILLAGE OF SOLON SPRINGS
 President, Robert McLeod Solon Springs
 Trustee, William Kauth Solon Springs
 Trustee, James Mertzig Solon Springs
 Trustee, To Be Appointed
 Trustee, Russell Howard Solon Springs
 Trustee, Pat Cosgrove Solon Springs
 Trustee, Ronald Wright Solon Springs
 Clerk, Myrna L. Reum Solon Springs
 Treasurer, Maude Bashard Solon Springs
 Assessor, E. B. Mertzig Solon Springs
 Supervisor (Co. Bd.) Herbert T. Theien Solon Springs

VILLAGE OF SUPERIOR
 President, Harry Winner Superior
 Trustee, Jimmy Hegge Superior
 Trustee, Adam Cich Superior
 Clerk, Clarence C. Benson Superior
 Treasurer, Mrs. Floyd Udeen Superior
 Assessor, Reginald C. Hall Superior
 Supervisor (Co. Bd.) Ralph B. Law Superior
 Supervisor (Co. Bd.) Frank Sajec Superior

COPYRIGHT NOTICE

CAUTION : The contents of this book are protected by the copyright. Copying or reproduction, in whole or in part, of any map-advertisement-or editorial feature, is expressly forbidden. Violators will be subject to prosecution to the full extent of the law.



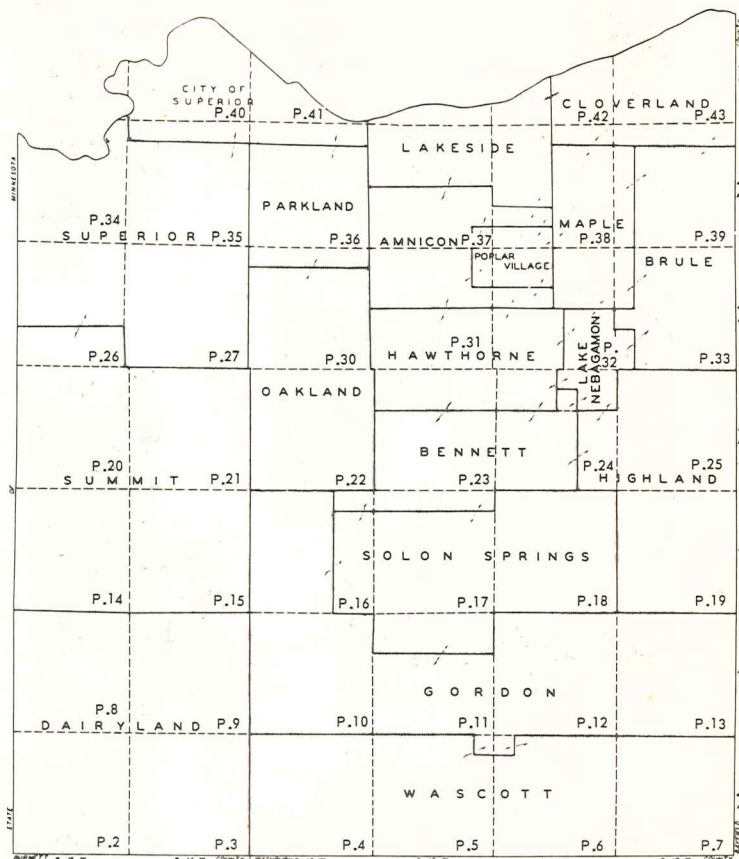

INDEX

DOUGLAS COUNTY, WISCONSIN

COUNTY SEAT - SUPERIOR, WISCONSIN

TABLE OF CONTENTS

GENERAL HIGHWAY MAP.....INSIDE BACK COVER
 GOVERNMENT DIRECTORY.....INSIDE FRONT COVER
 LAKE & STREAM DIRECTORY.....46



COPYRIGHT - 1970
 ROCKFORD MAP PUBLISHERS
 SEE
 INSIDE FRONT COVER

LEGEND

CIVIL TWP. BORDER	—————
CONG. TWP. BORDER	- - - - -
GENERAL HWY. MAP
Inside Back Cover	

ALPHABETICAL

INDEX

AMNICON.....	31, 32, 37, 38	LAKE SIDE.....	37, 38, 42
BENNETT.....	16, 17, 23, 24	MAPLE.....	32, 33, 38, 39
BRULE.....	33, 39	OAKLAND.....	22, 30
CITY OF SUPERIOR.....	40, 41	PARKLAND.....	30, 36
CLOVERLAND.....	38, 39, 42, 43	POPLAR VILLAGE..	31, 32, 37, 38
DAIRYLAND.....	2, 3, 8, 9	SOLON SPRINGS....	11, 16, 17, 18
GORDON.....	5, 6, 10, 11, 12, 13, 16	SUMMIT.....	14, 15, 20, 21, 26
HAWTHORNE.....	23, 24, 31, 32	SUPERIOR.....	26, 27, 34, 35
HIGHLAND.....	19, 24, 25	WASCOTT.....	4, 5, 6, 7
LAKE NEBAGAMON.....	24, 32, 33		

LEGEND for TOWNSHIP MAPS

INTERSTATE EXPRESSWAYS	GROUP OF BUILDINGS
FEDERAL HIGHWAYS	RURAL BUSINESS BUILDING
STATE HIGHWAYS	SCHOOL
STATE AID HIGHWAYS	CHURCH
PAVED ROADS	CEMETERY
BITUMINOUS ROADS	INCORPORATED CITY OR VILLAGE
GRAVEL ROADS	CORPORATE LIMIT LINE
OTHER ROADS	UNINCORPORATED VILLAGE
TRAILS	SUBDIVISIONS & AREAS OF SMALL TRACTS
RAILROADS	CIVIL TOWNSHIP BOUNDARY
FARMSTEAD	DITCH
FARMSTEAD, VACANT	CANAL
	LEVEE
	SCALE: 1/4 INCH EQUALS ONE MILE

HOOK MEANS SAME OWNER FOR BOTH PARCELS

“ETUX” MEANS “AND WIFE”
 “ETAL” MEANS “AND OTHERS”

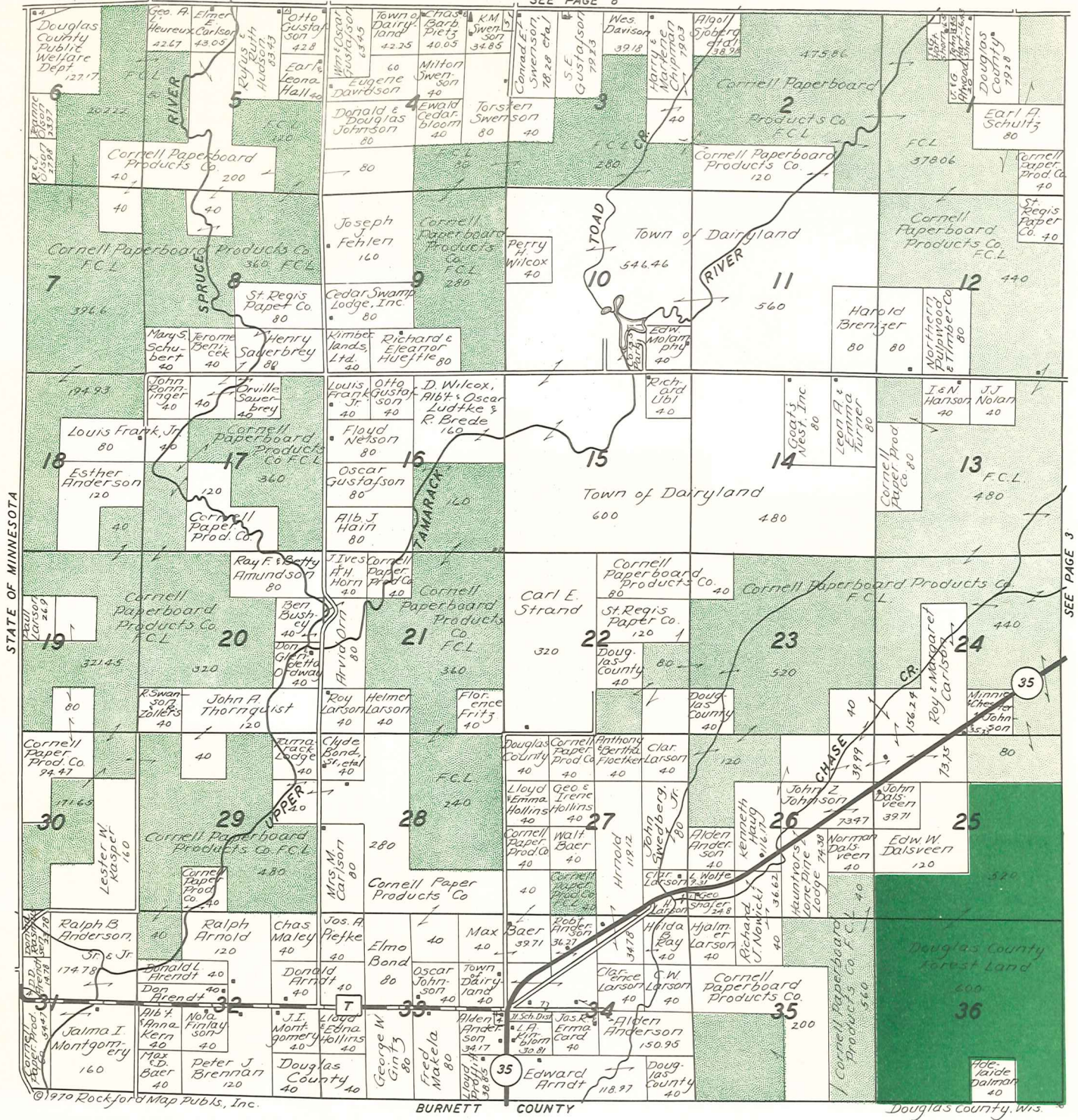
NOTICE: This book is published as a guide to the Community. All data contained herein was gathered from the Official Public Records at the Court House and elsewhere. Due to continual sales and transfers of property it is impossible to guarantee 100% accuracy. We do however, guarantee the accuracy to be 95% or better as compared to the official county records.

The Index Map above shows the various townships in the county as they are located geographically. Numerals on each township indicate the page number that particular map will appear in detail.

Turn to the “GREEN PAGES” in the back of the book for the INDEX TO OWNERS. The Index to Owners shows alphabetically, every land owner in the county whose name appears on the township maps. To find a land owner, look up his name in the alphabetical index, which will show the section and page number of his land.


Name Section Page
 CASSIDY BROS 14 15

SEE PAGE 8

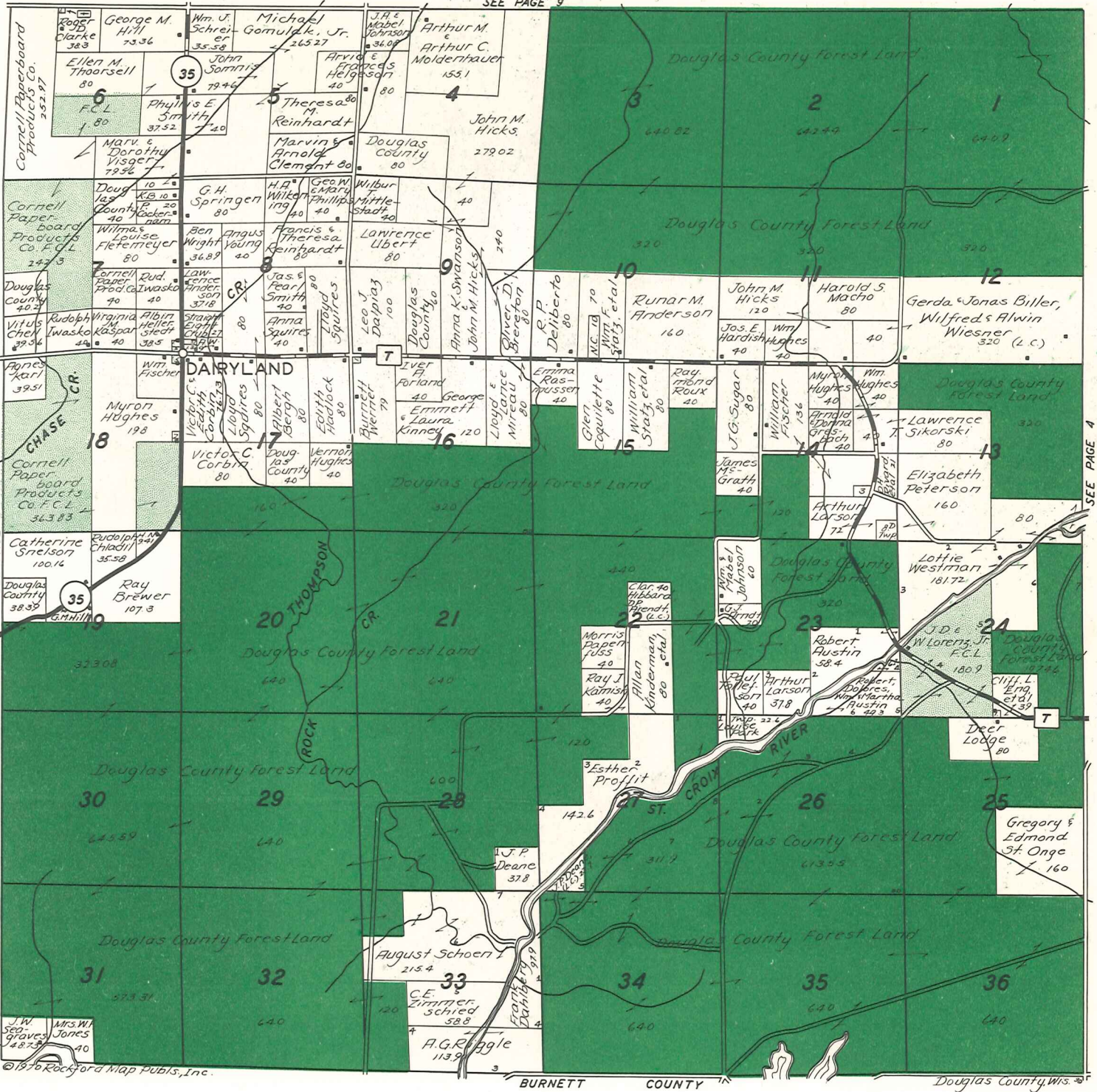


DOUGLAS COUNTY FOREST LAND

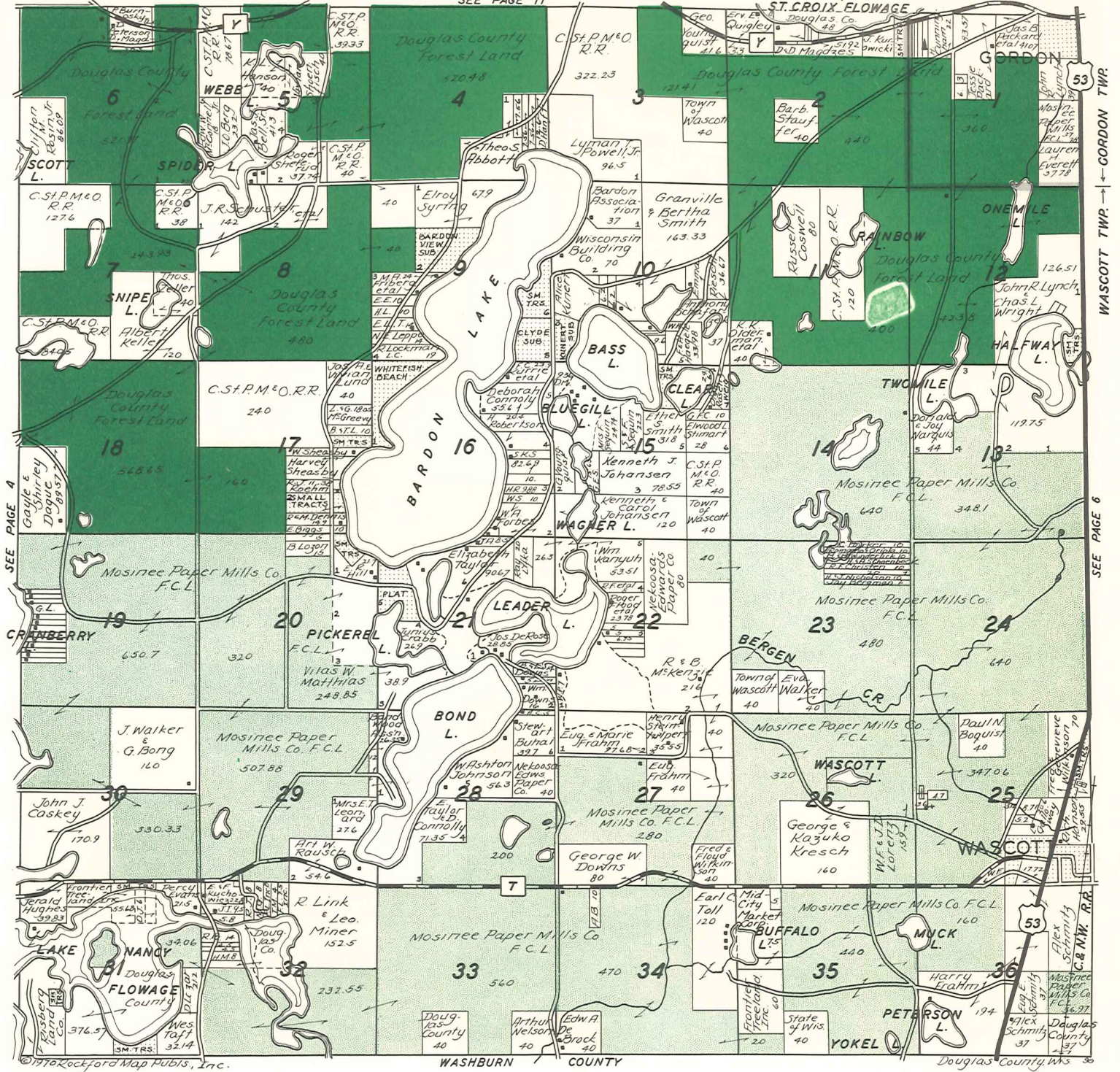
STATE AND PRIVATE FOREST CROP LAND



SEE PAGE 9



SEE PAGE 11

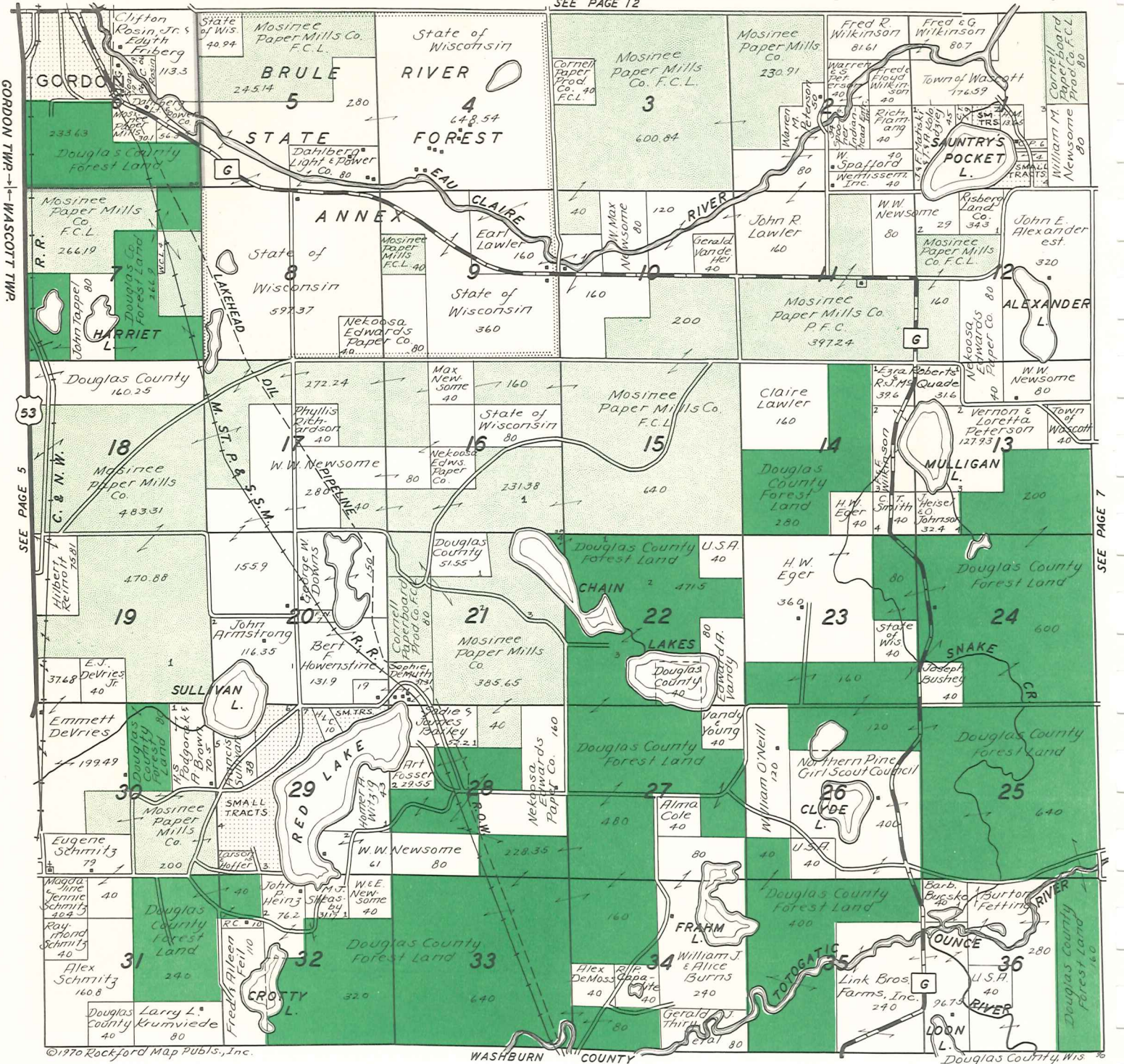


SEE PAGE 4

SEE PAGE 6

WASCOTT TWP. - GORDON TWP.

SEE PAGE 12




©1970 Rockford Map Publ's, Inc.

WASHBURN COUNTY

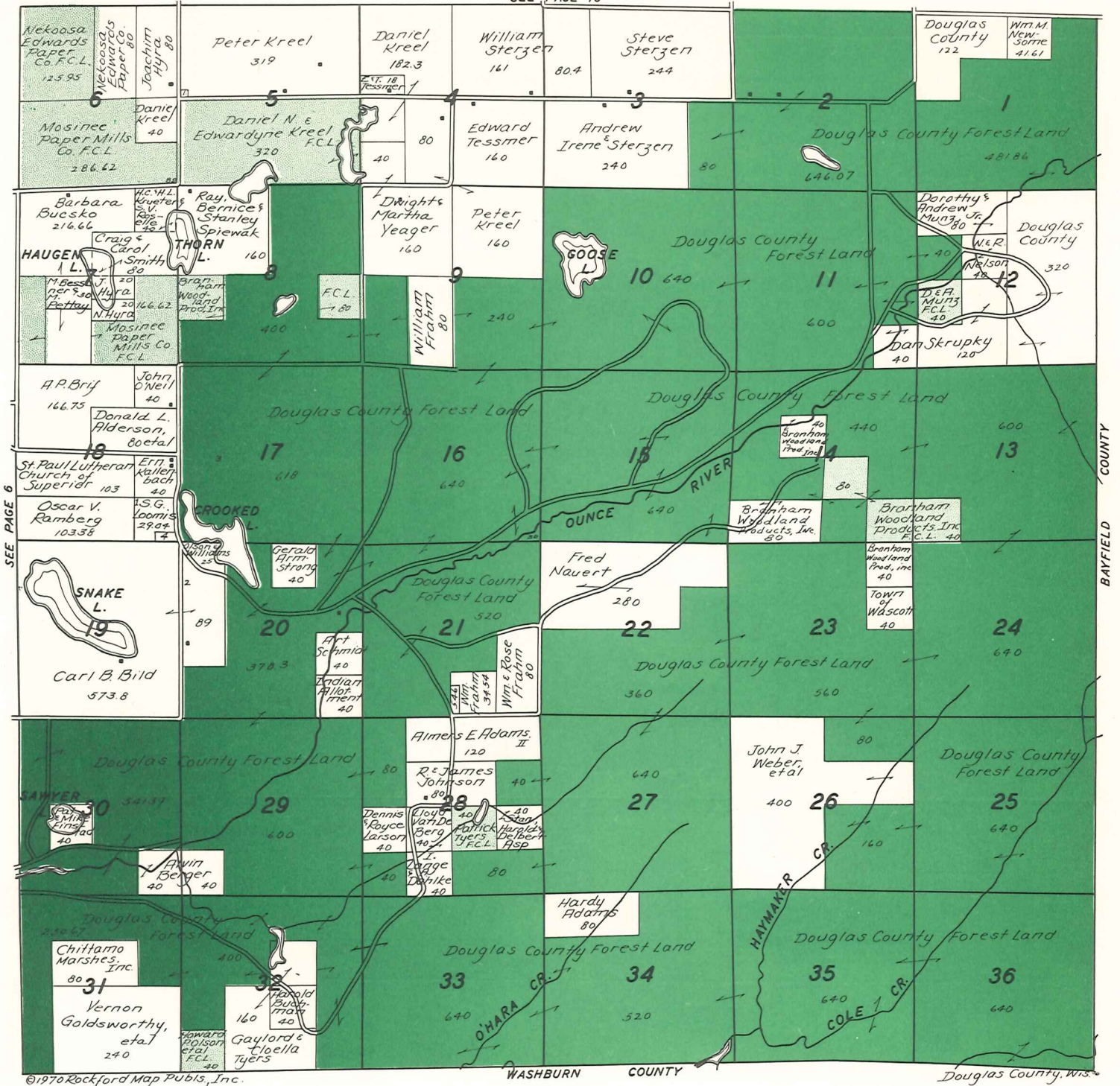
Douglas County, Wis

DOUGLAS COUNTY FOREST LAND

STATE AND PRIVATE FOREST CROP LAND



SEE PAGE 13

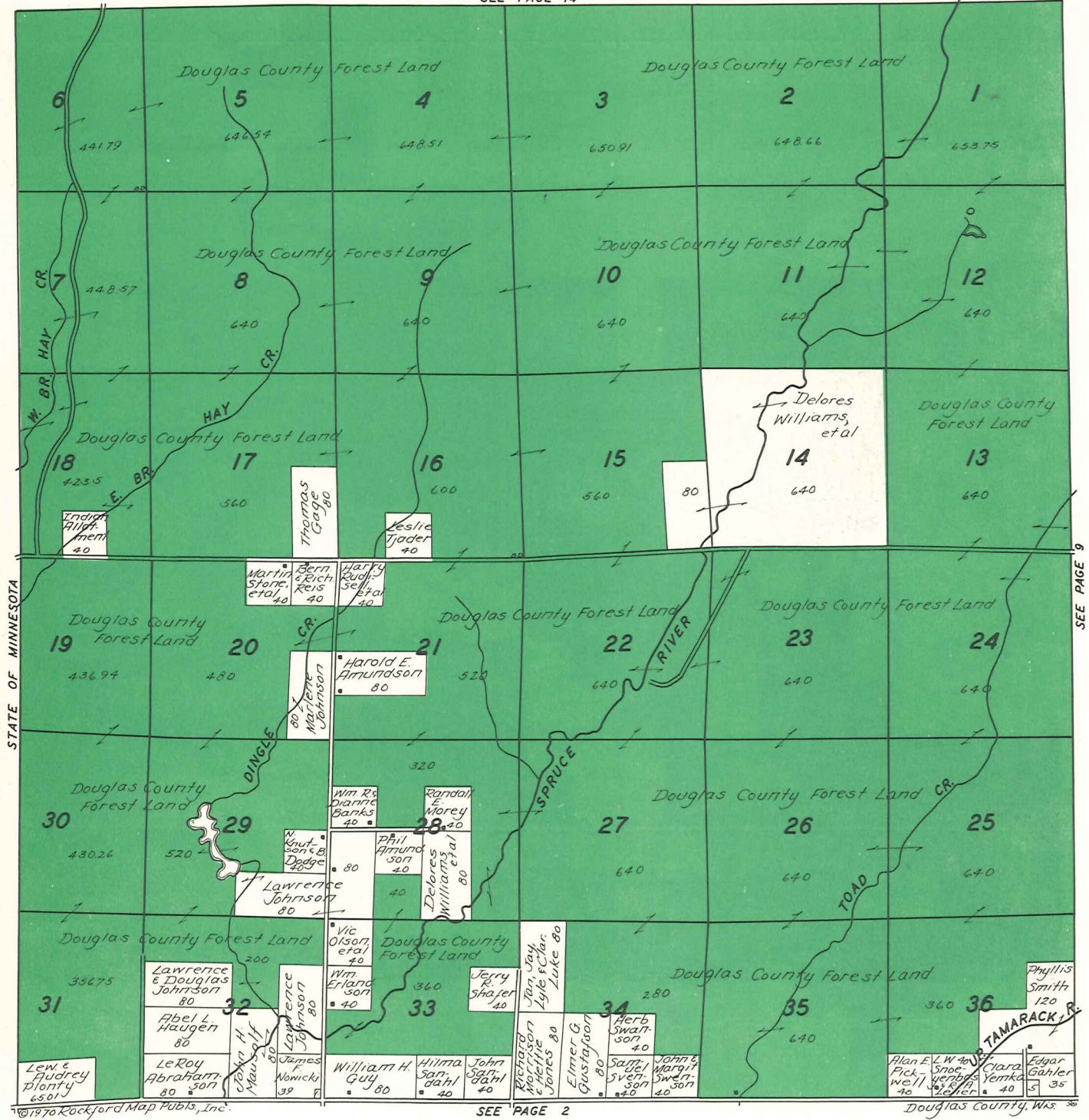


SEE PAGE 6

BAYFIELD COUNTY

WASHBURN COUNTY

Douglas County, Wis.




SEE PAGE 9

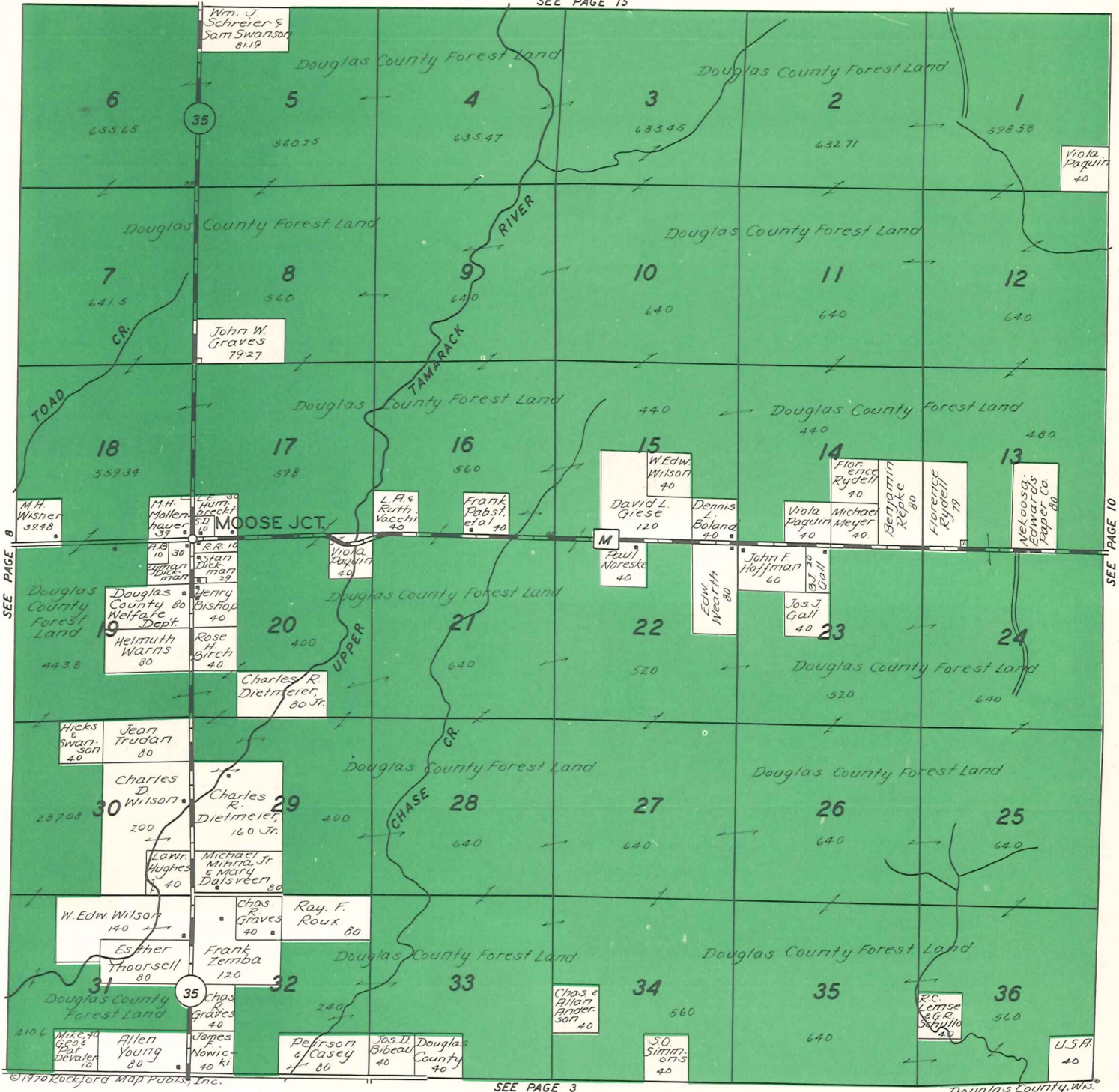
SEE PAGE 2

DOUGLAS COUNTY FOREST LAND

STATE AND PRIVATE FOREST CROP LAND



SEE PAGE 15

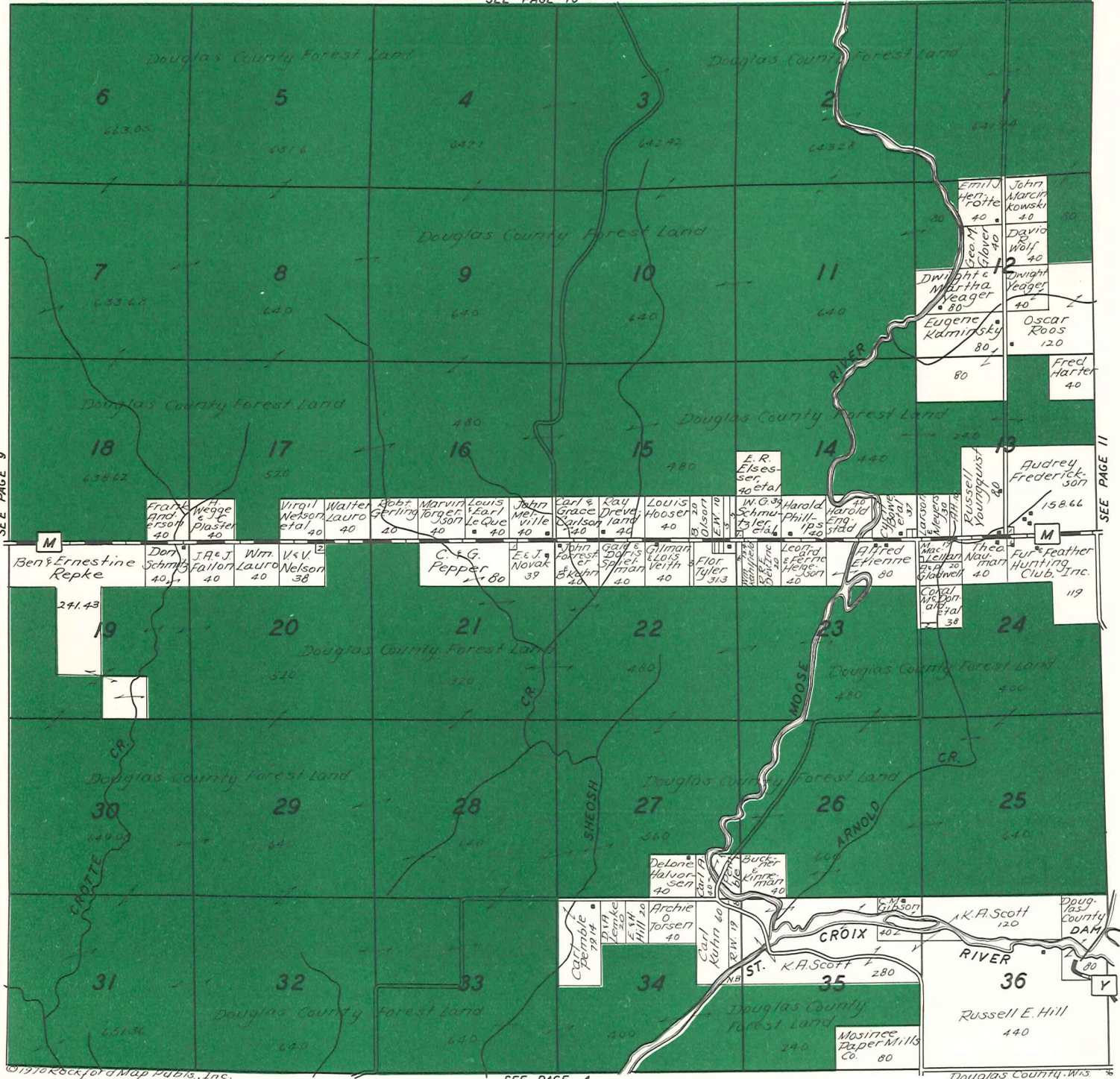


SEE PAGE 8

SEE PAGE 10


SEE PAGE 3

SEE PAGE 16

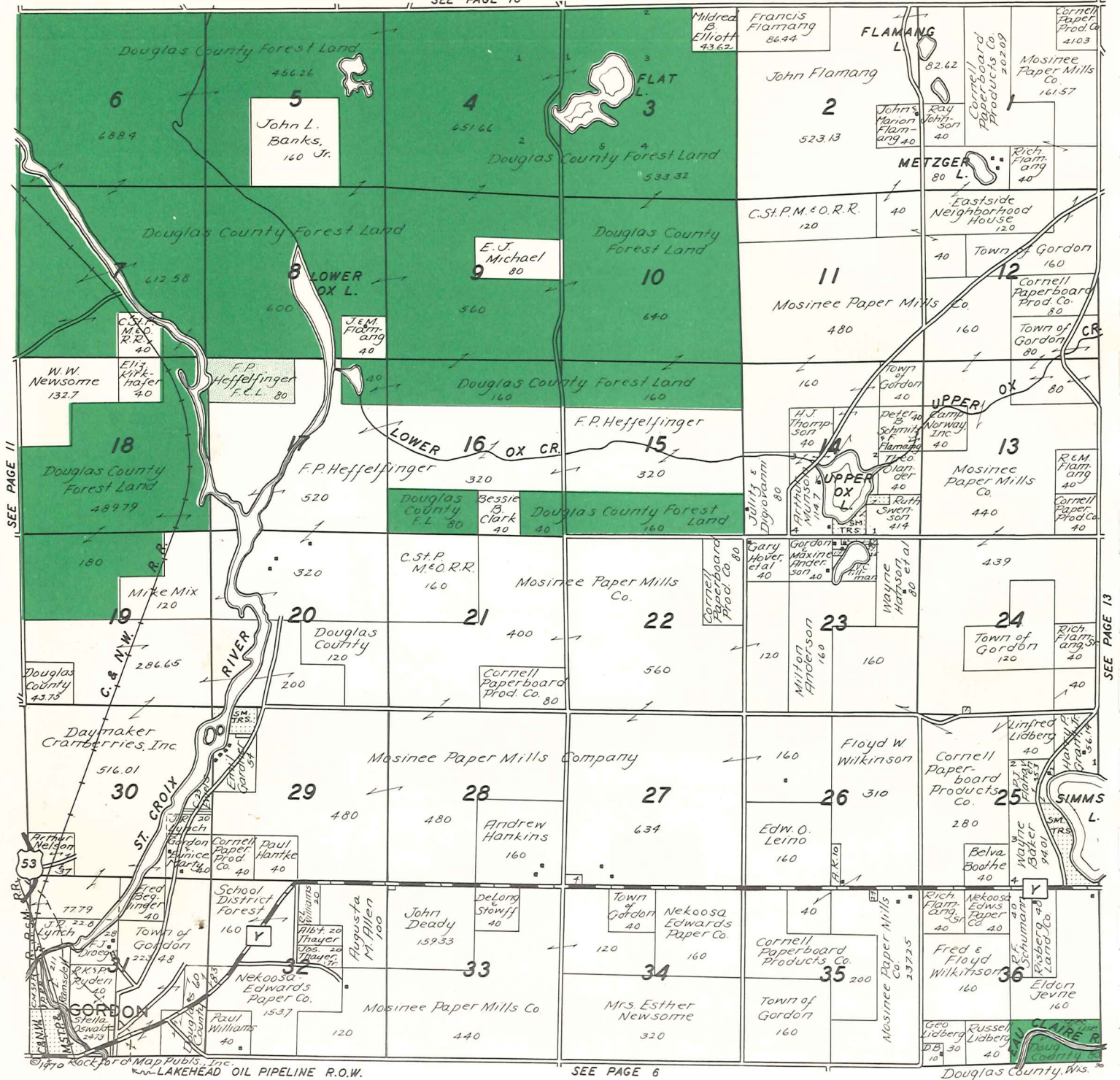


DOUGLAS COUNTY FOREST LAND

STATE AND PRIVATE FOREST CROP LAND




SEE PAGE 18



DOUGLAS COUNTY FOREST LAND

STATE AND PRIVATE FOREST CROP LAND



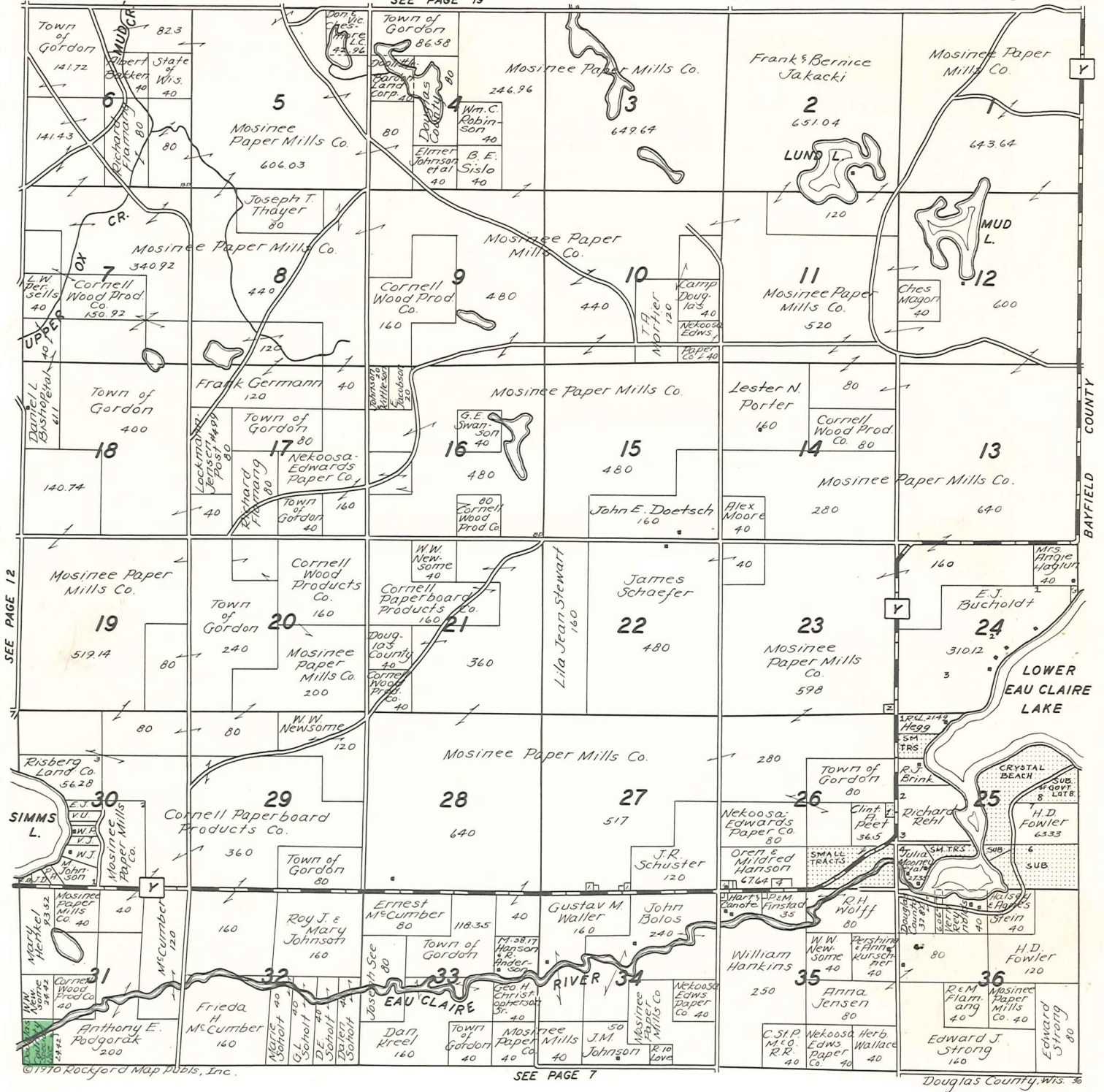
SEE PAGE 11

SEE PAGE 13

SEE PAGE 6

©1970 Rockford Map Publ. Inc. LAKEHEAD OIL PIPELINE R.O.W.

SEE PAGE 19

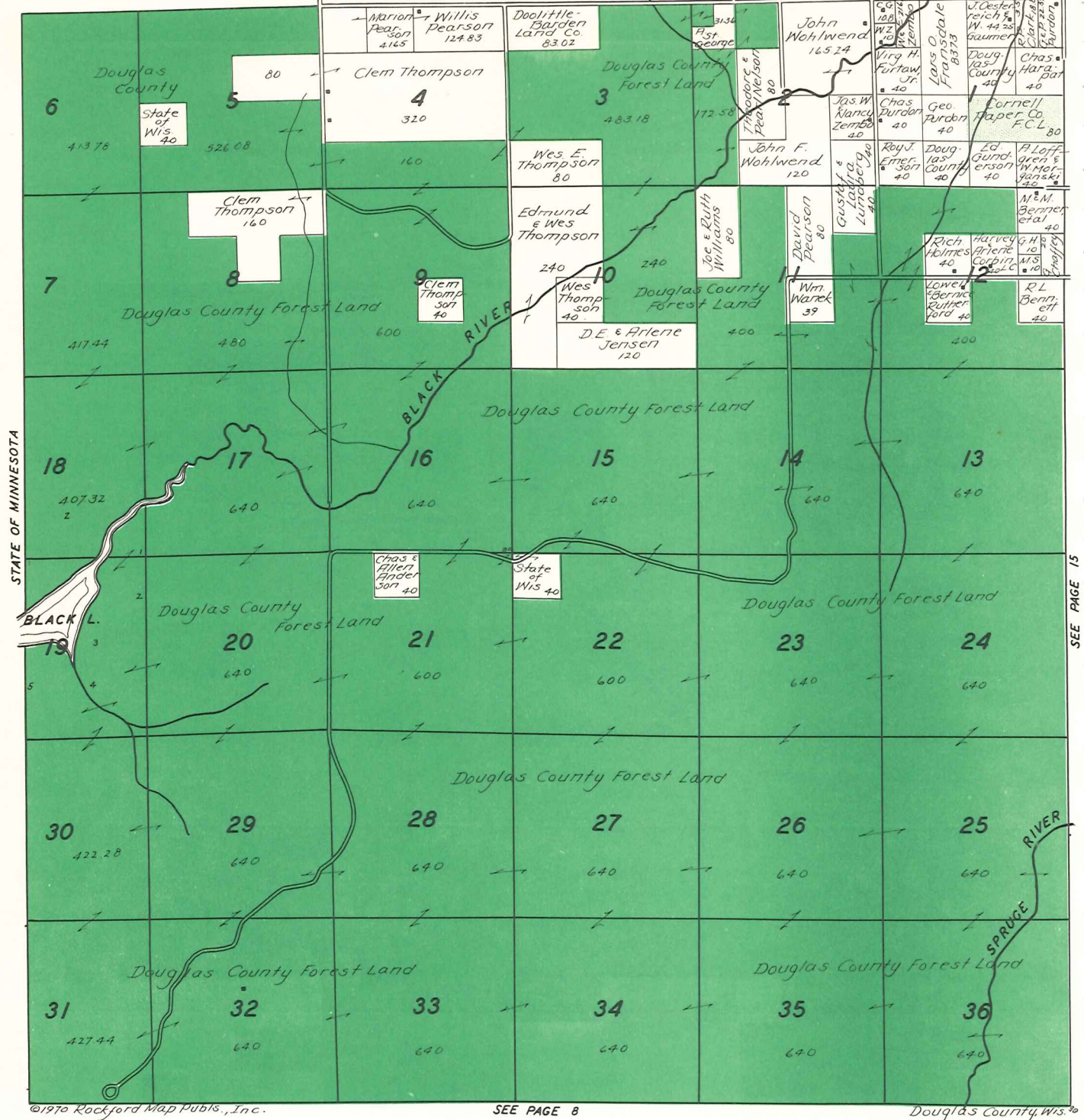


SEE PAGE 12

SEE PAGE 7


Douglas County, Wis. 36

SEE PAGE 20

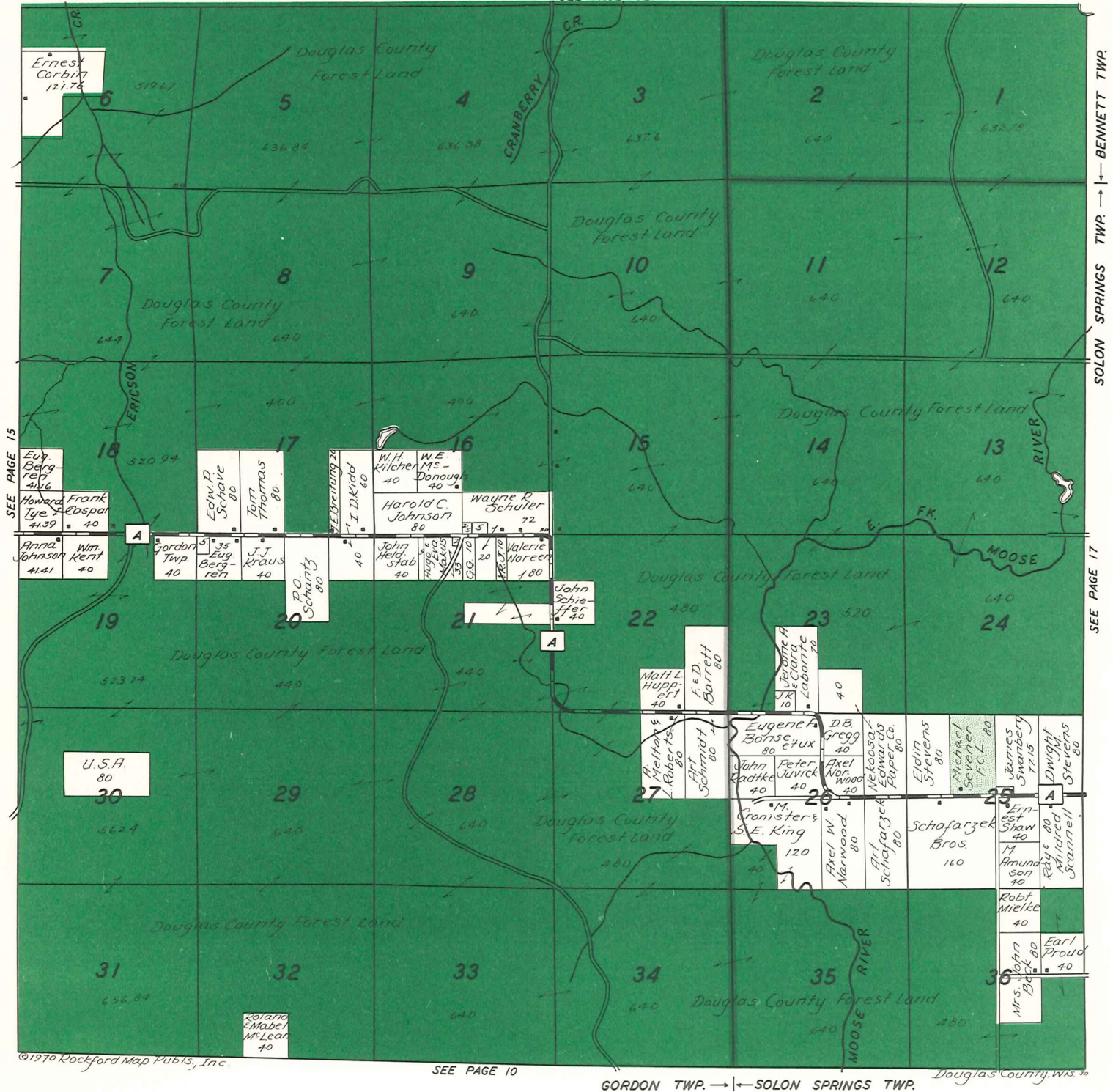


DOUGLAS COUNTY FOREST LAND

STATE AND PRIVATE FOREST CROP LAND



SEE PAGE 22




SEE PAGE 15

BENNETT TWP. → SOLON SPRINGS TWP. → SEE PAGE 17

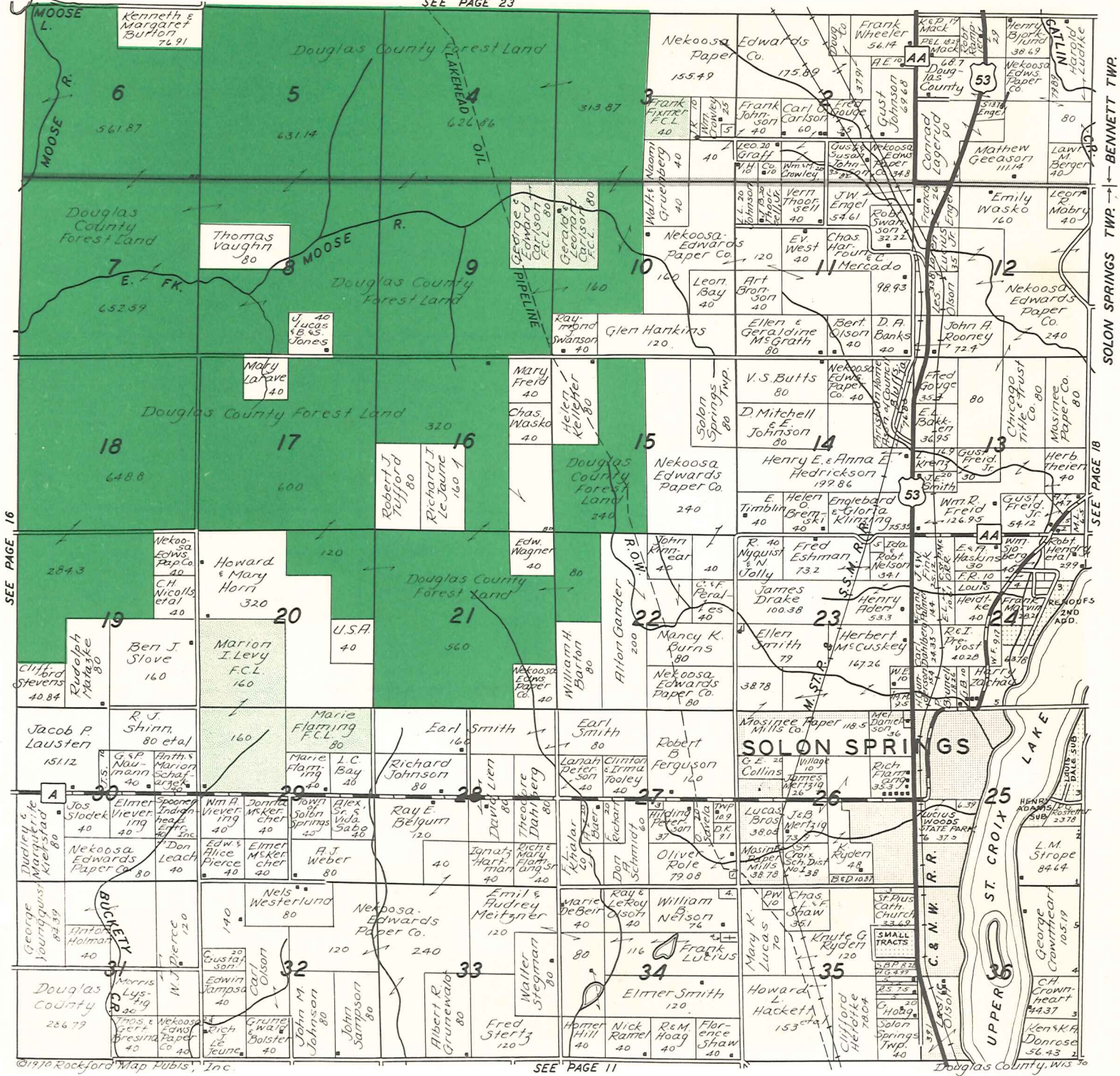
SEE PAGE 10

GORDON TWP. → SOLON SPRINGS TWP.

DOUGLAS COUNTY FOREST LAND
STATE AND PRIVATE FOREST CROP LAND



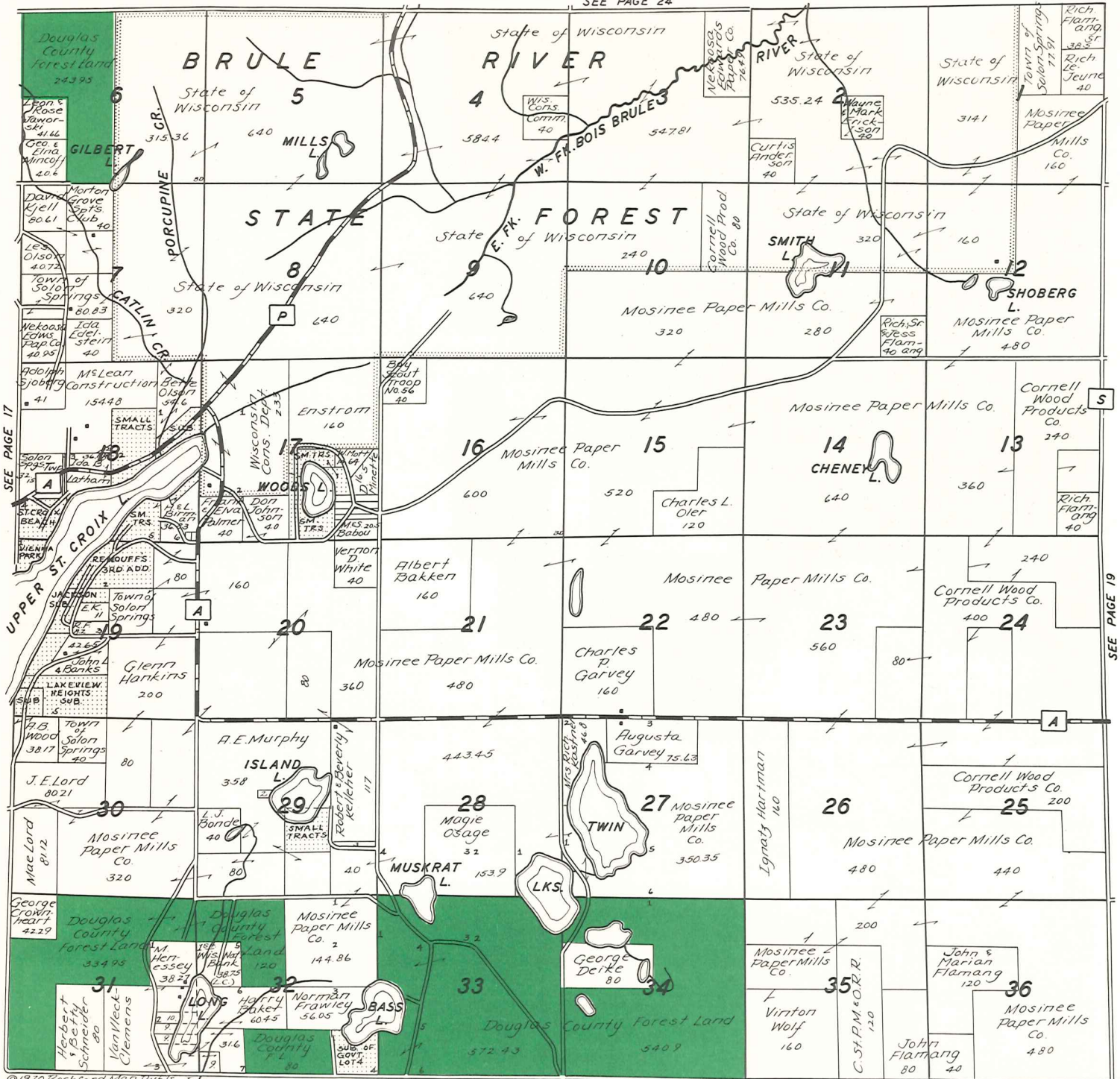
SEE PAGE 23



SEE PAGE 16

BENNETT TWP. SOLOON SPRINGS TWP. SEE PAGE 18

SEE PAGE 24




©1970 Rockford Map Publs., Inc.

SEE PAGE 12

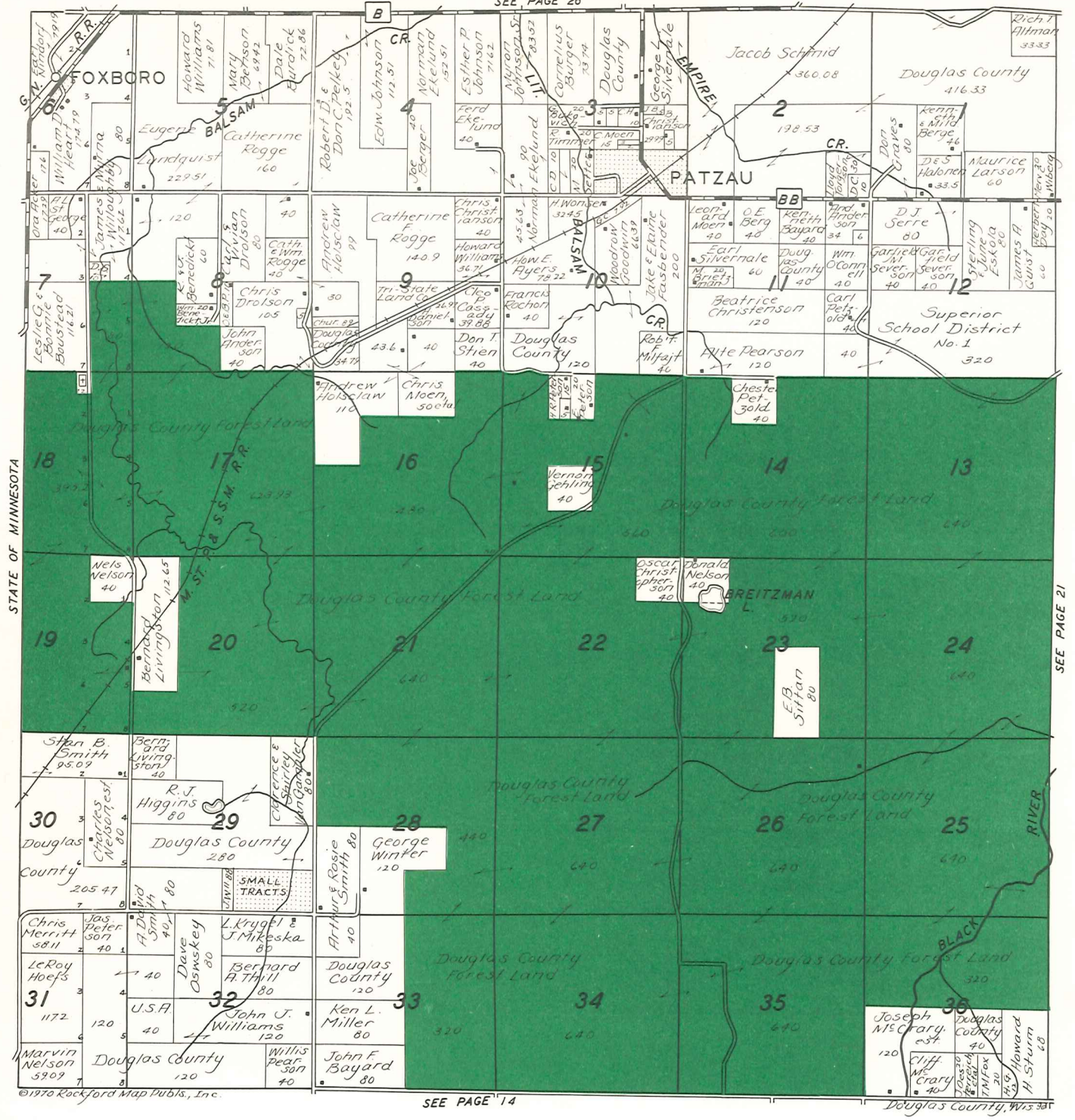
Douglas County, Wis.

DOUGLAS COUNTY FOREST LAND

STATE AND PRIVATE FOREST CROP LAND



SEE PAGE 26




©1970 Rockford Map Publ's., Inc.

SEE PAGE 14

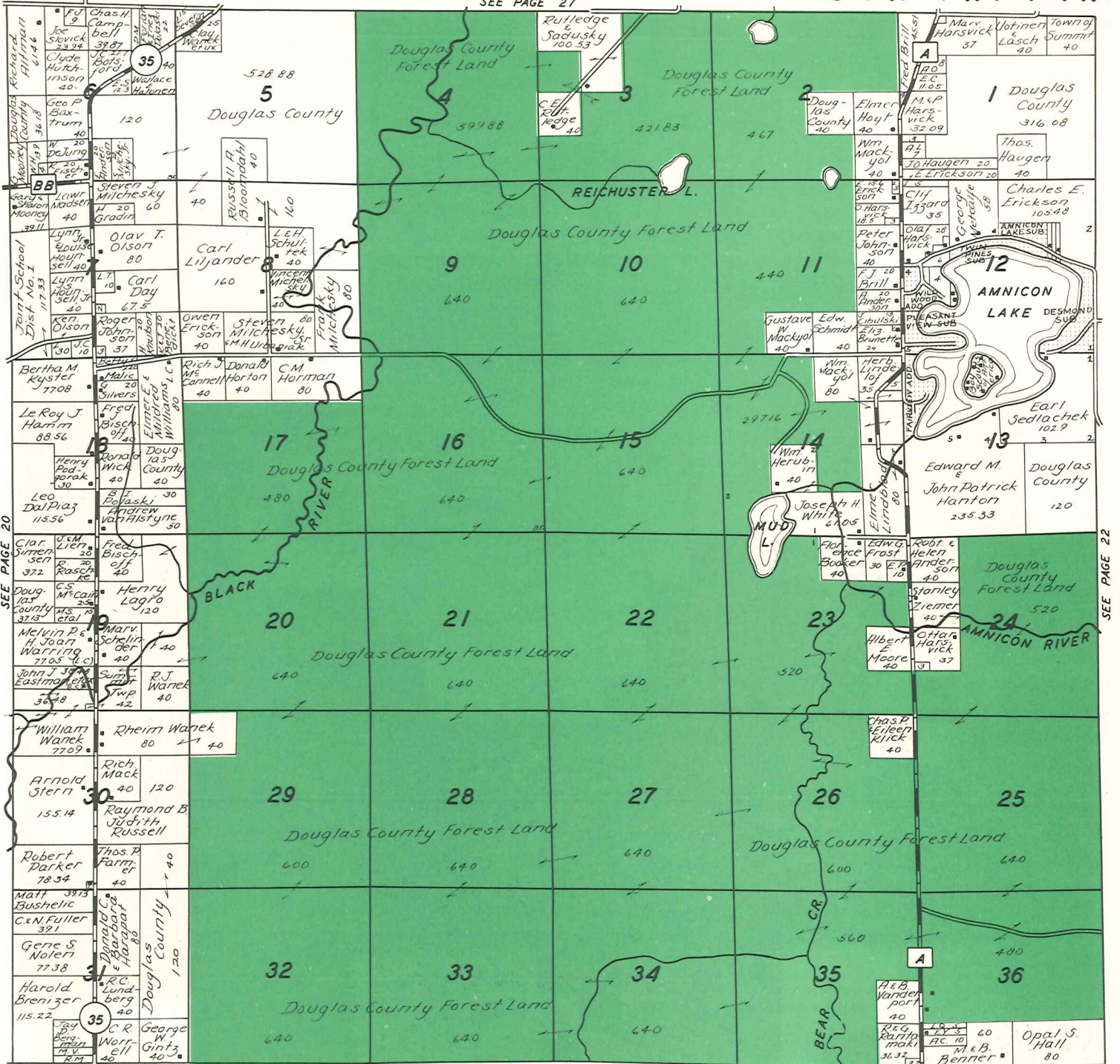
Douglas County, Wis 531

DOUGLAS COUNTY FOREST LAND

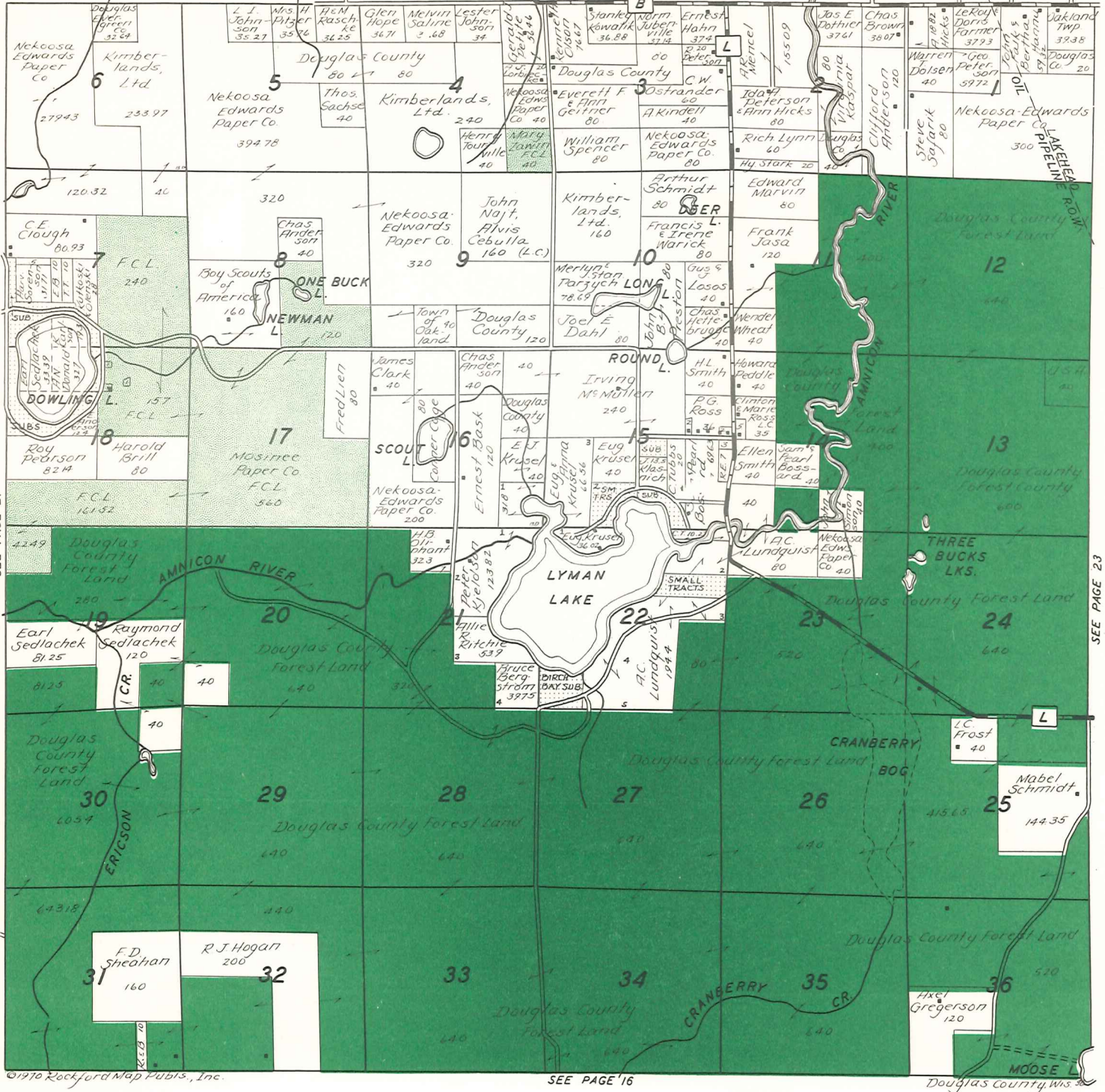
STATE AND PRIVATE FOREST CROP LAND



SEE PAGE 27



SEE PAGE 30




©1970 Rockford Map Publishers, Inc.

SEE PAGE 16

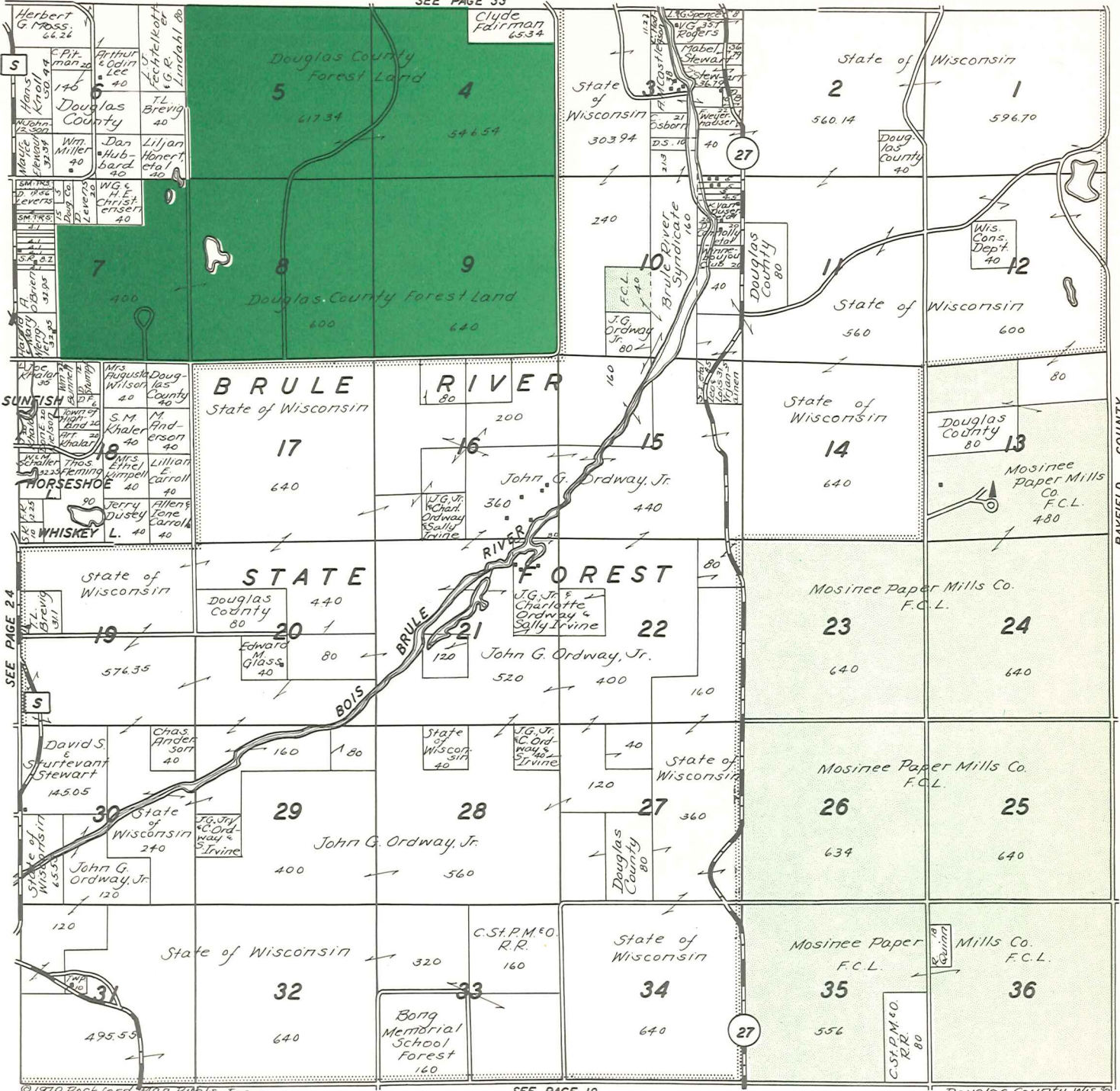
Douglas County, Wis.

DOUGLAS COUNTY FOREST LAND

STATE AND PRIVATE FOREST CROP LAND



SEE PAGE 33

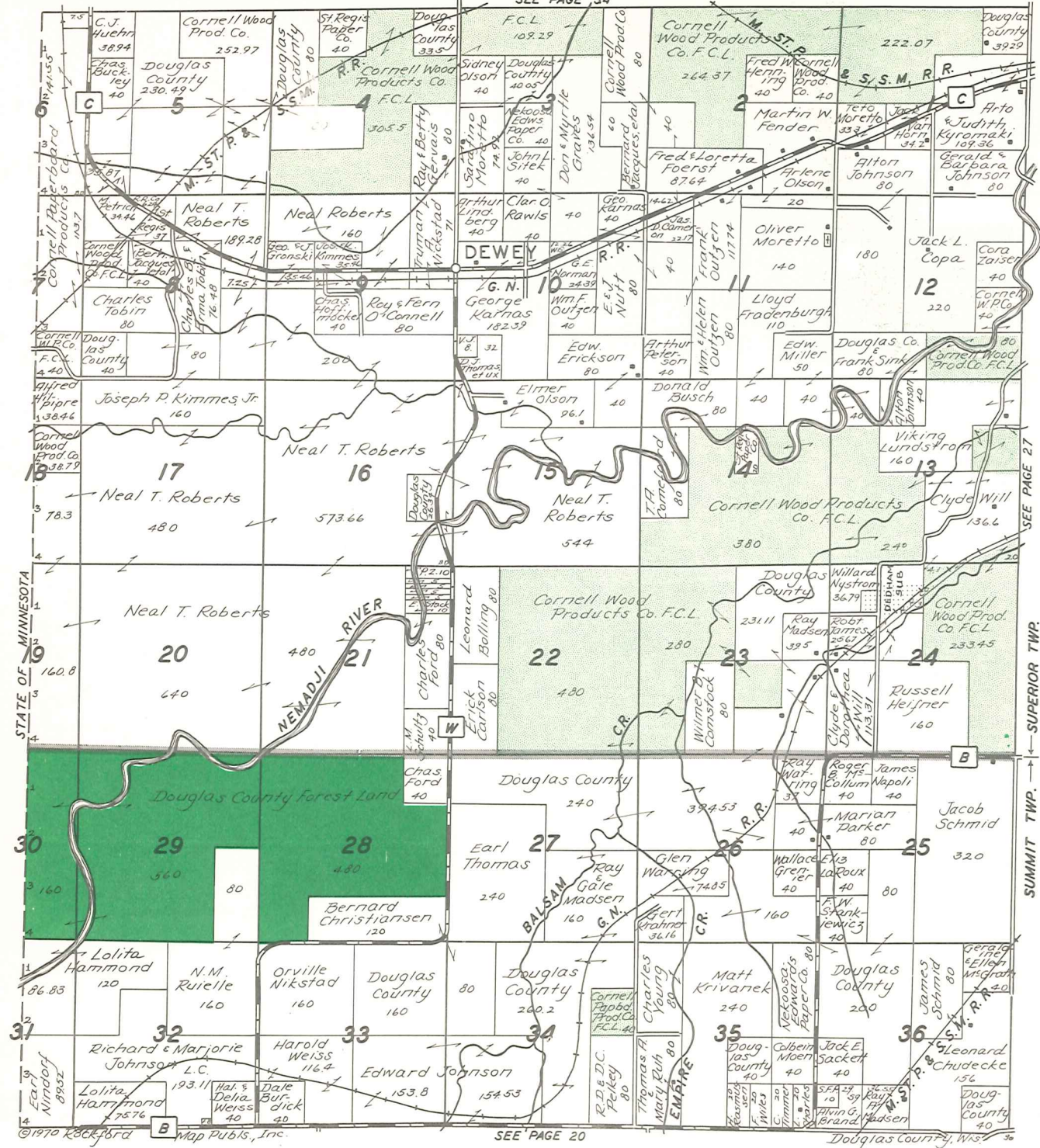


SEE PAGE 24


SEE PAGE 19

©1970 Rockford Map Publs, Inc.


Douglas County, Wis.



DOUGLAS COUNTY FOREST LAND
STATE AND PRIVATE FOREST CROP LAND




COVERED BRIDGE




DOUGLAS

SUPERIOR - DULUTH HIGHBRIDGE



ALBINO DEER




A MODERN FARM





MURPHY OIL REFINERY

COUNTY

RICHARD BONG MEMORIAL



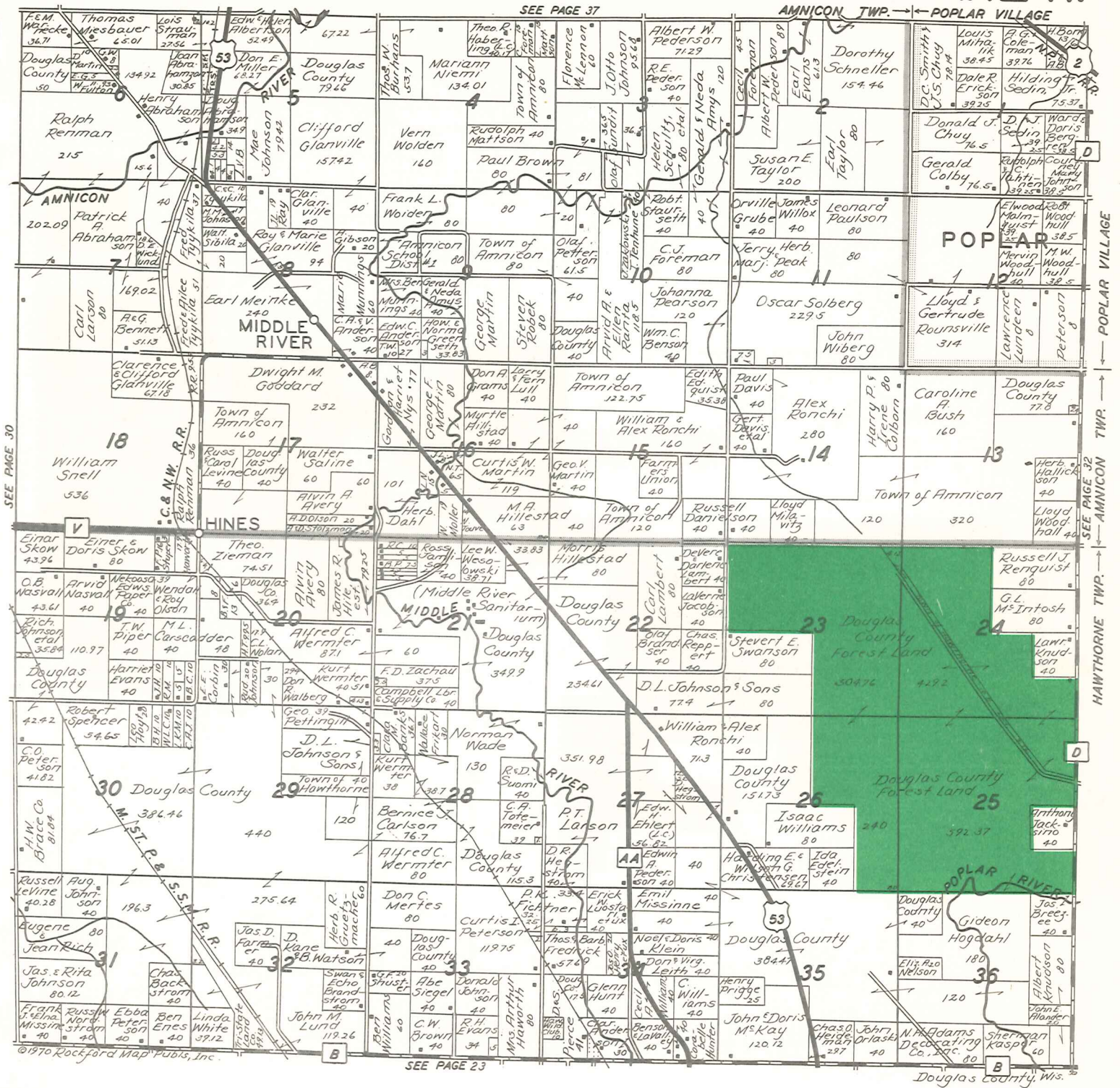
IRON ORE DOCK - ALLOWEZ

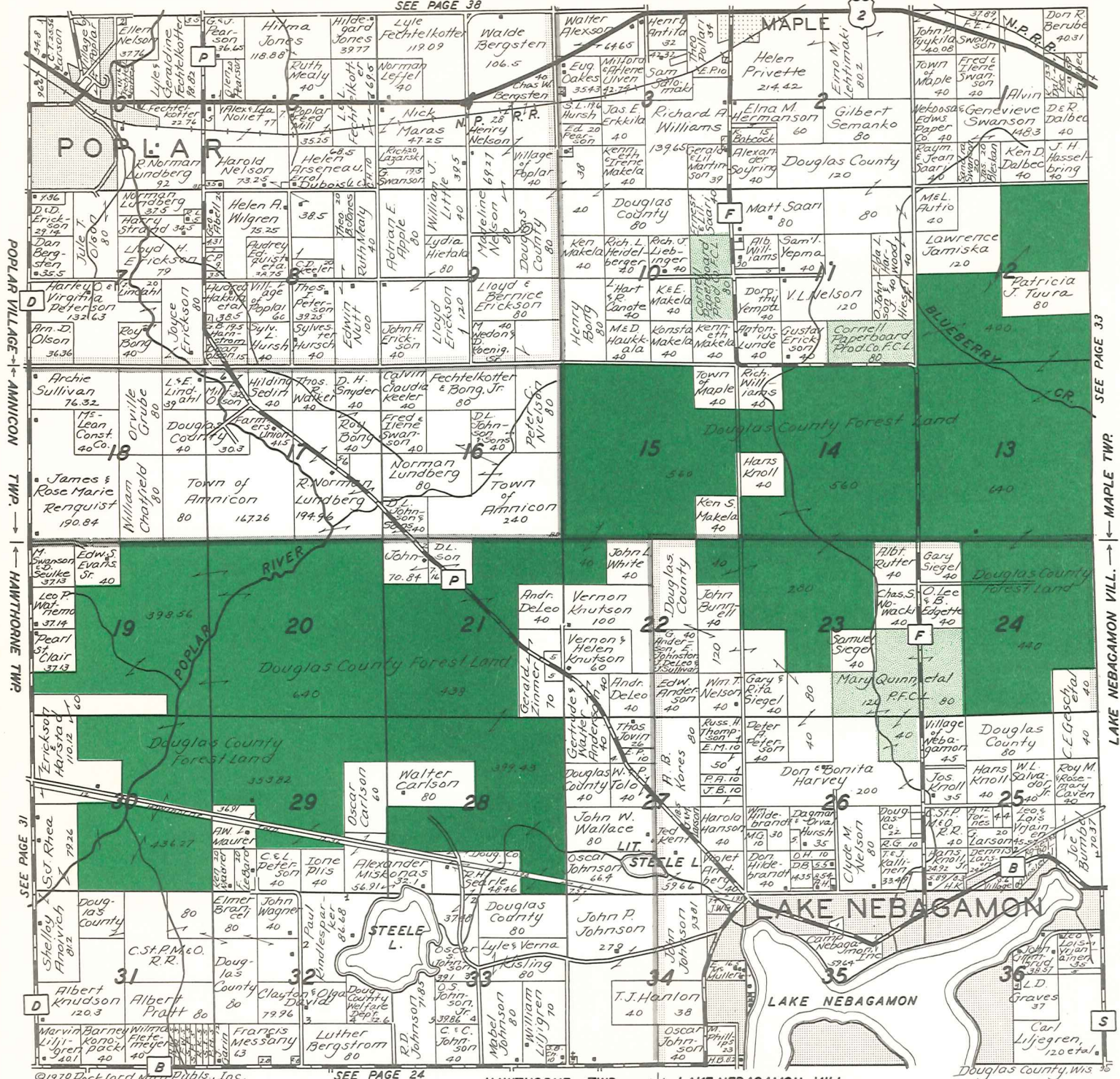


SUPERIOR




DOUGLAS COUNTY HOSPITAL

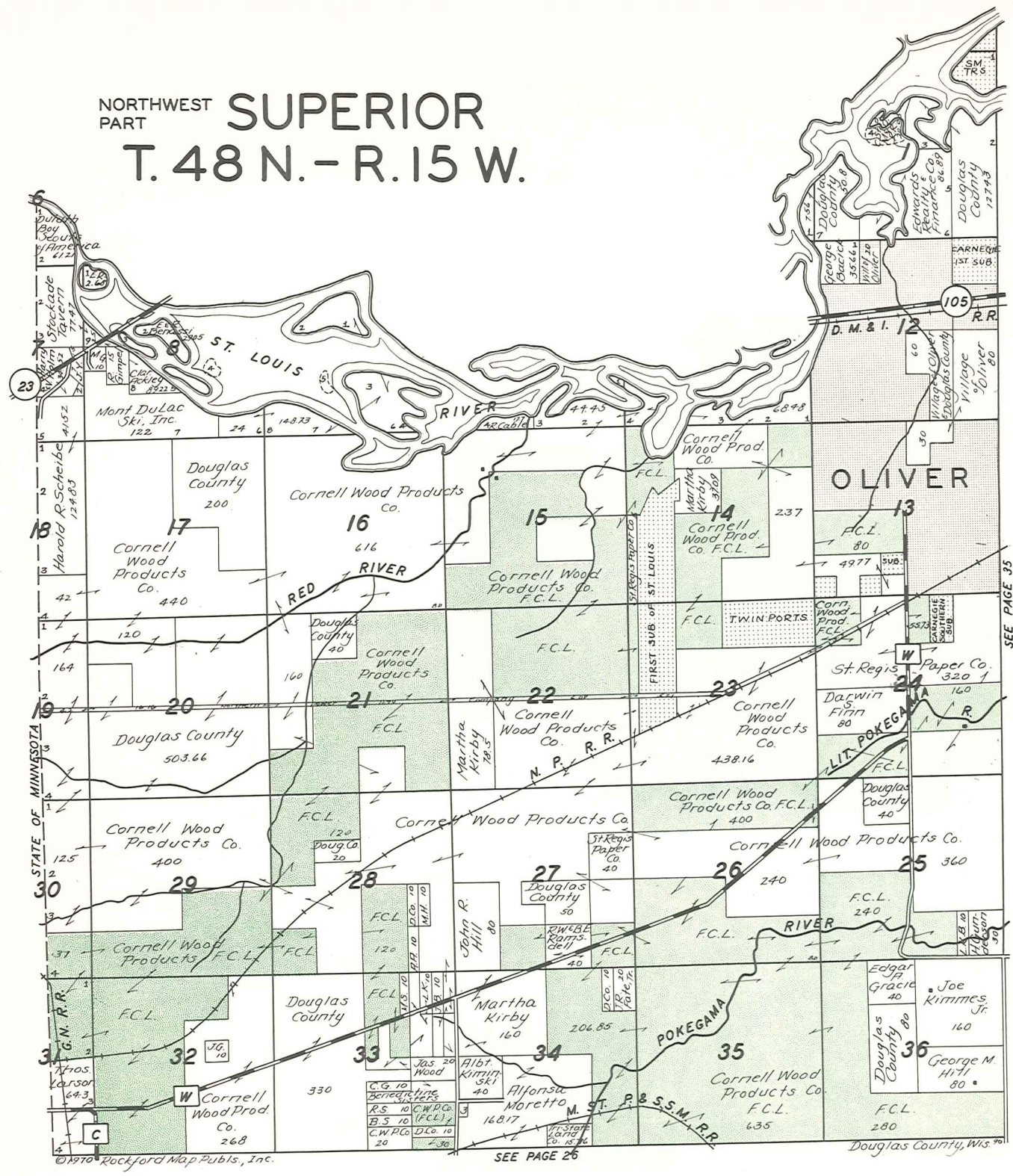




DOUGLAS COUNTY FOREST LAND
STATE AND PRIVATE FOREST CROP LAND



NORTHWEST PART SUPERIOR T. 48 N.-R. 15 W.

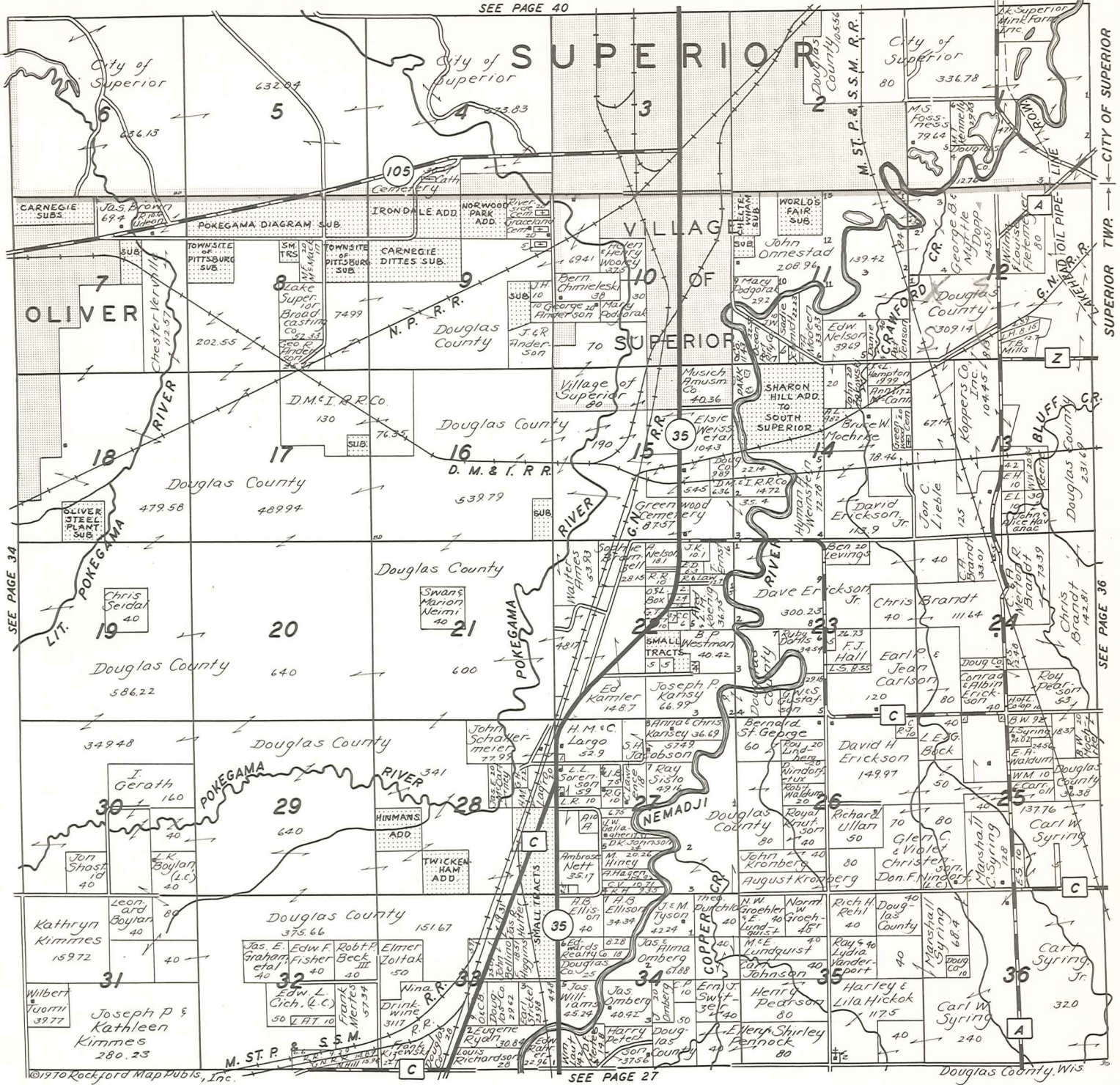


DOUGLAS COUNTY FOREST LAND

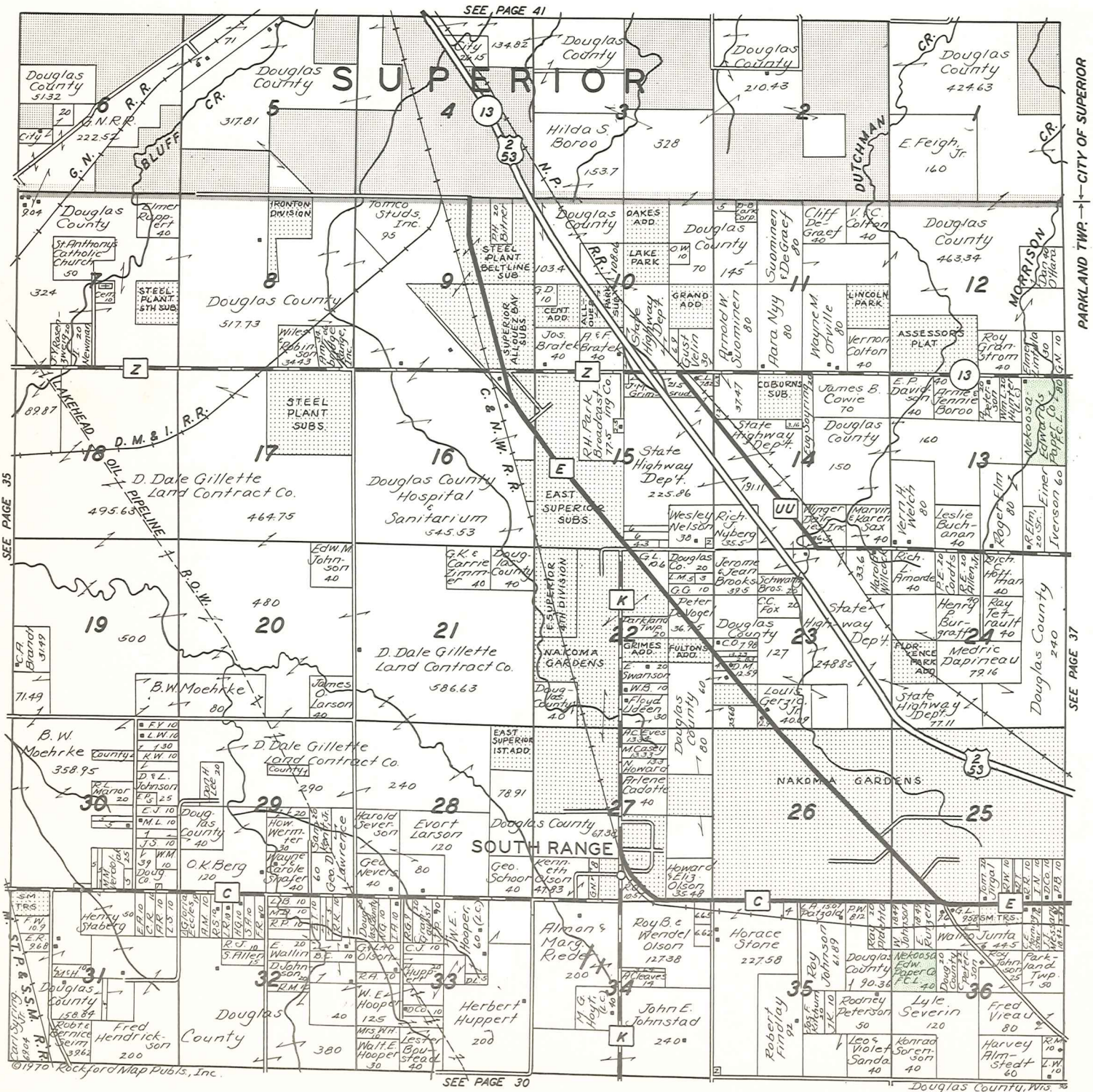
STATE AND PRIVATE FOREST CROP LAND

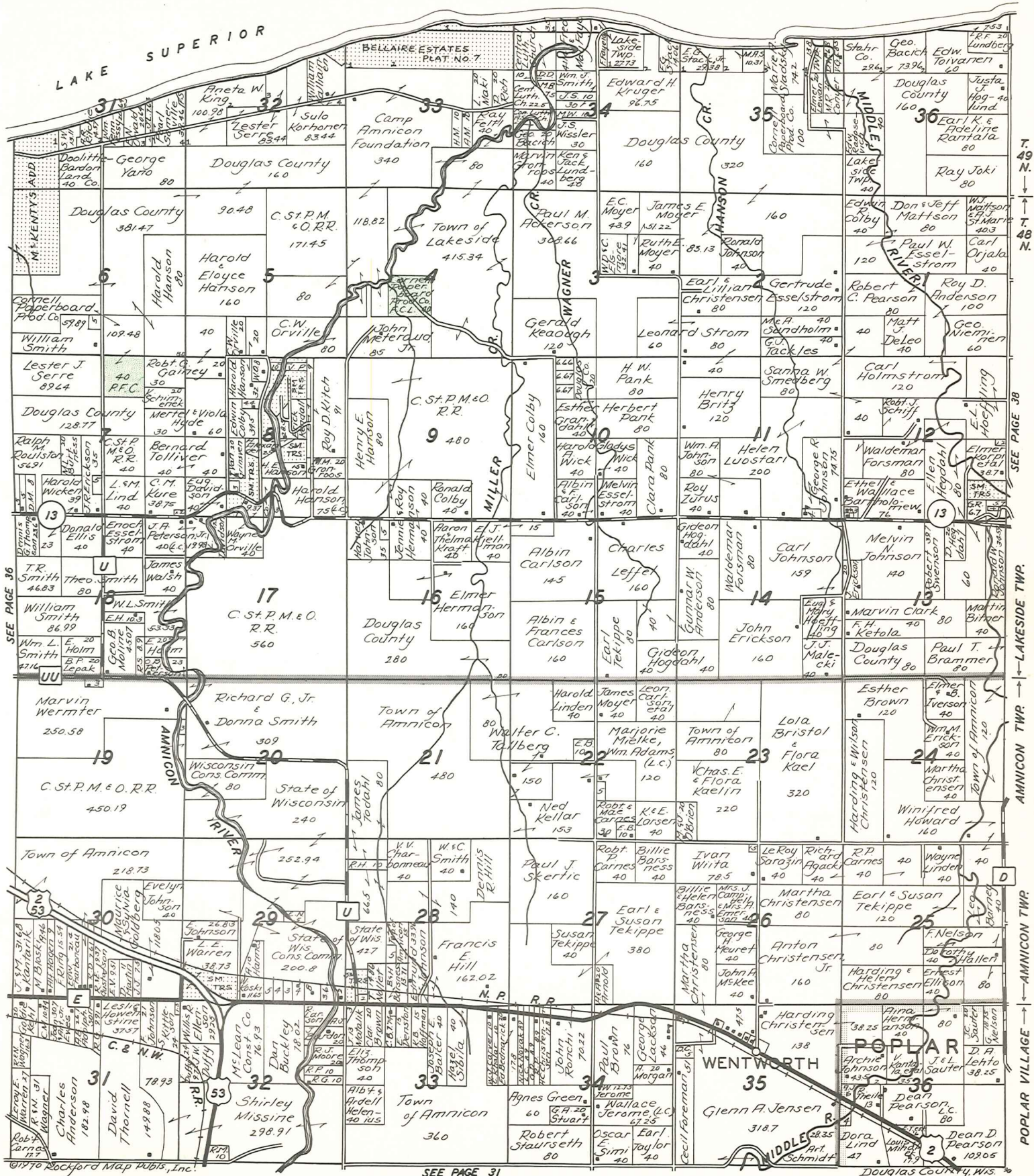


SEE PAGE 40



SOUTHEAST PART CITY OF SUPERIOR NORTH PART PARKLAND T.48 N.-R.13 W.





SEE PAGE 36

SEE PAGE 31

T. 49 N.
T. 48 N.

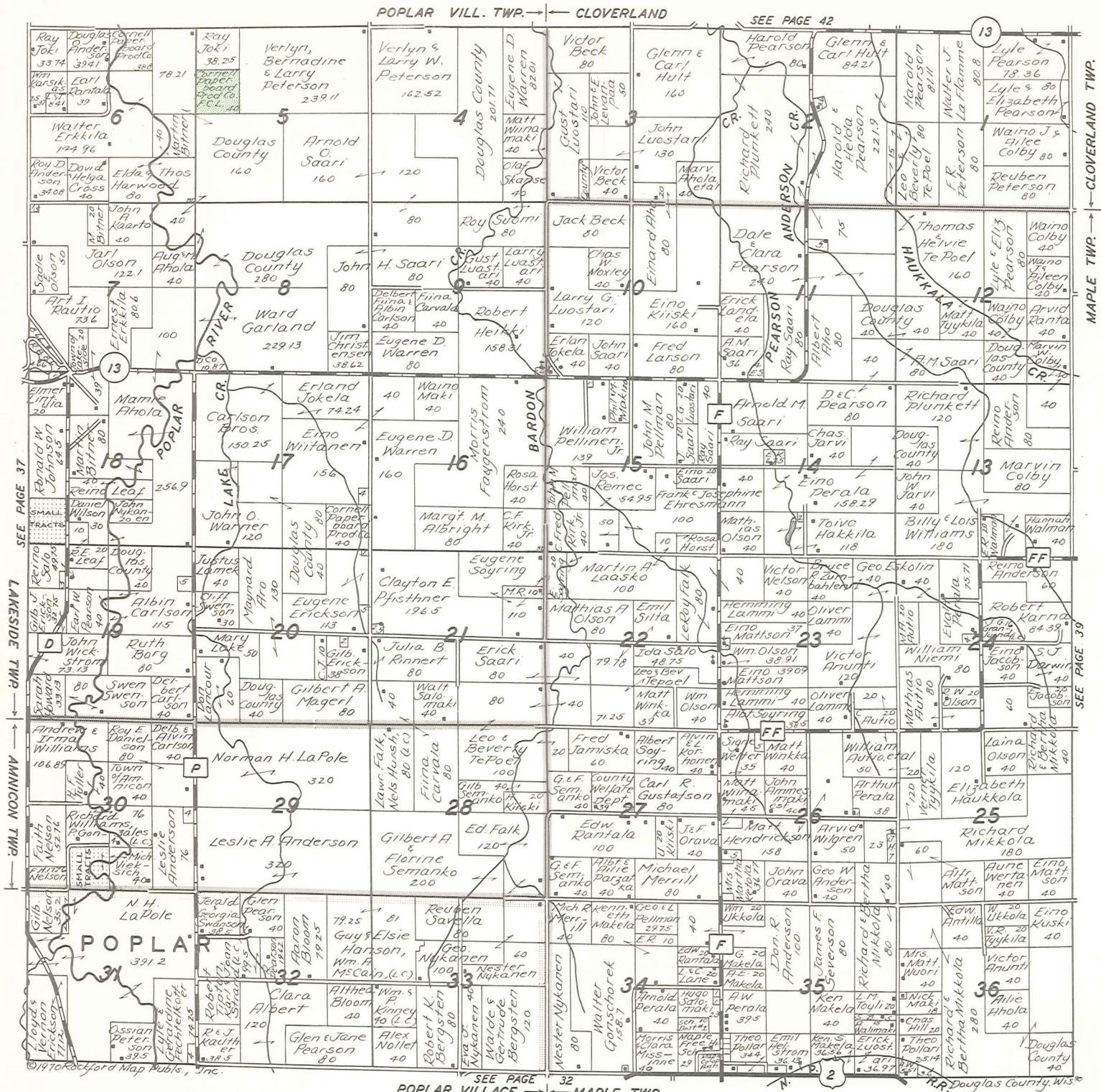
SEE PAGE 38

LAKESIDE TWP.


AMNICON TWP.

POPLAR VILLAGE TWP.

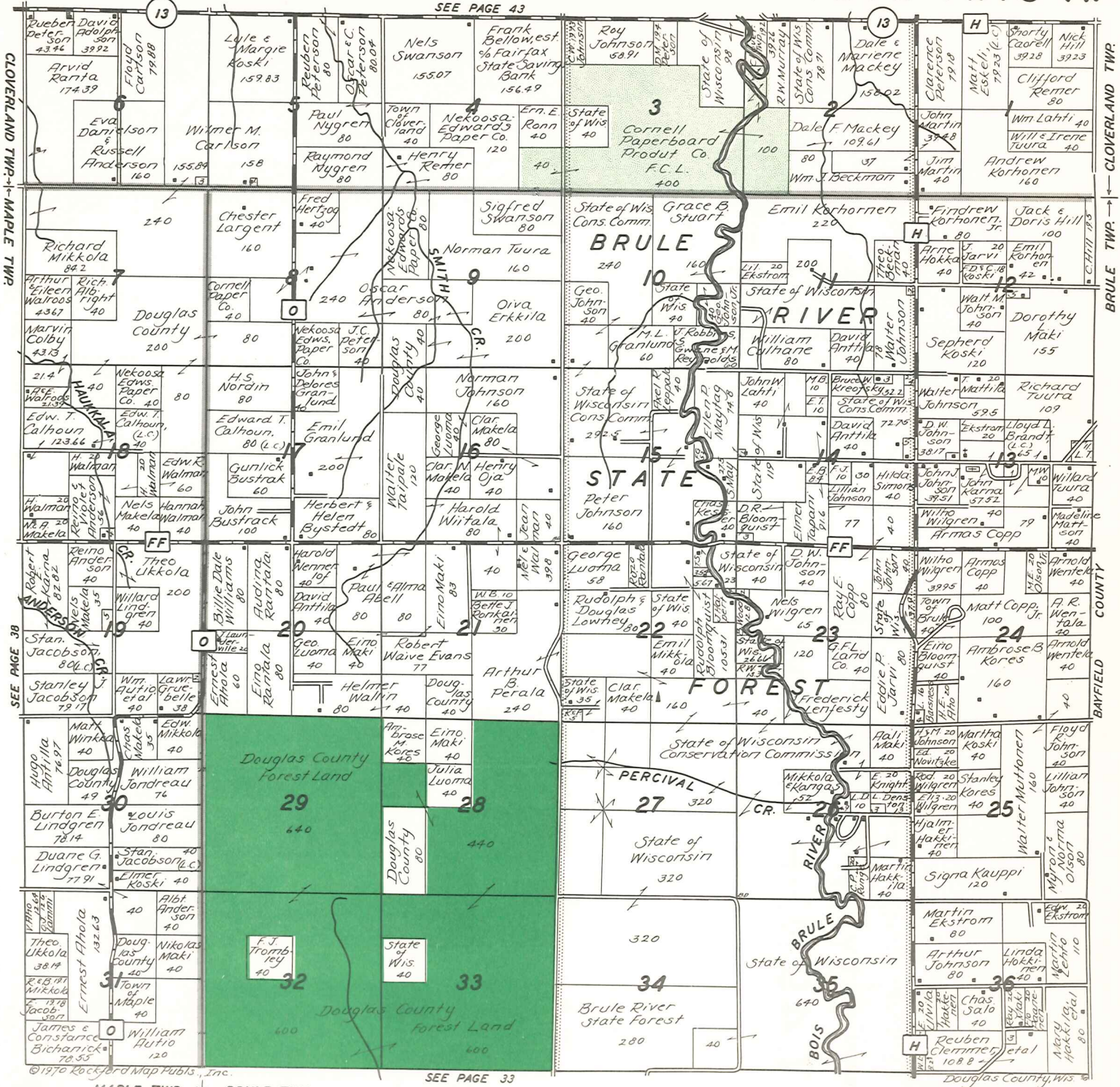
Douglas County, Wis.



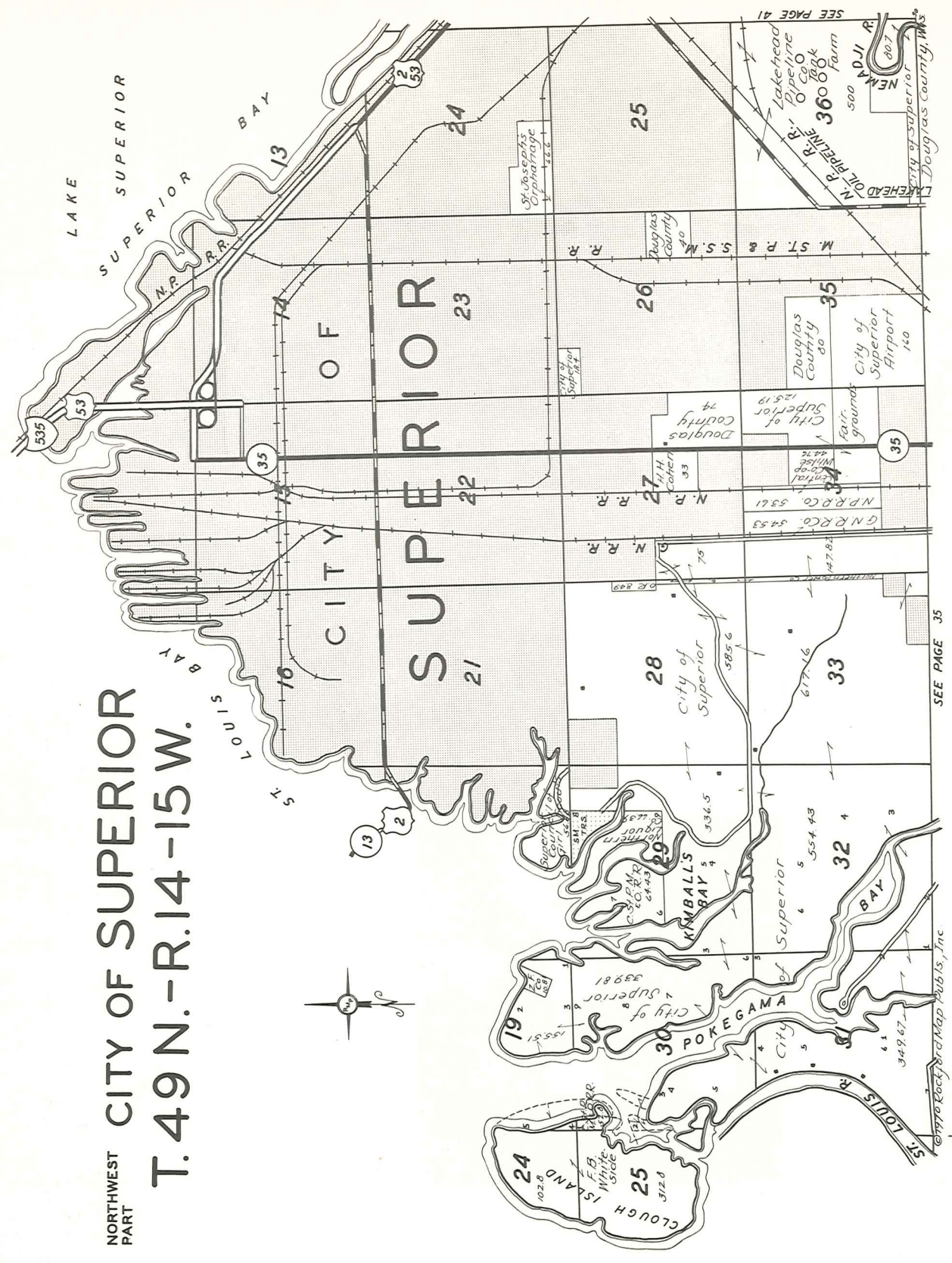
DOUGLAS COUNTY FOREST LAND
STATE AND PRIVATE FOREST CROP LAND



SEE PAGE 43



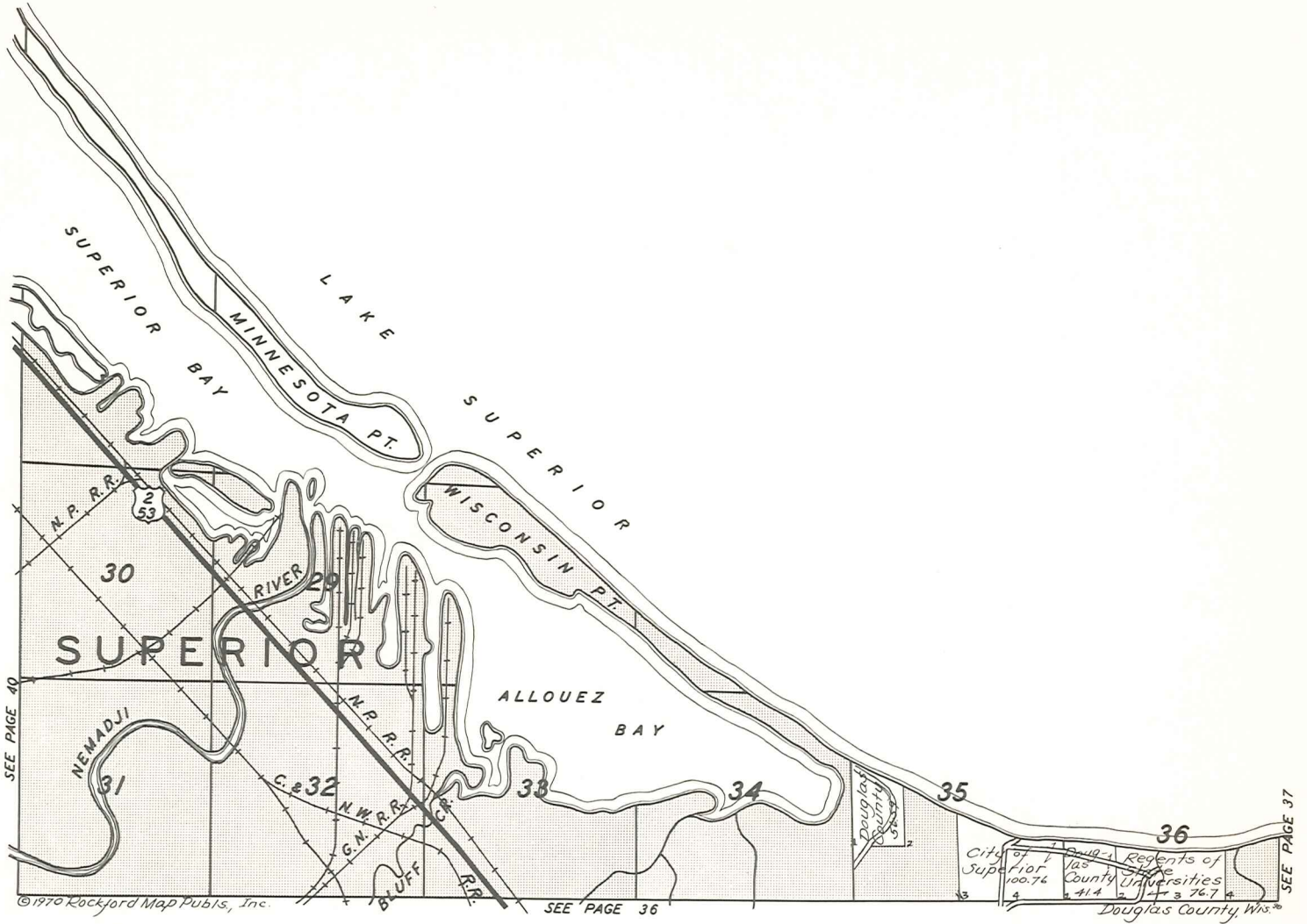
**NORTHWEST
PART
CITY OF SUPERIOR
T. 49 N. - R. 14 - 15 W.**



SEE PAGE 41

SEE PAGE 35

©1970 Rockwell Map Publishers, Inc.
 R. 15 W. → ← R. 14 W.

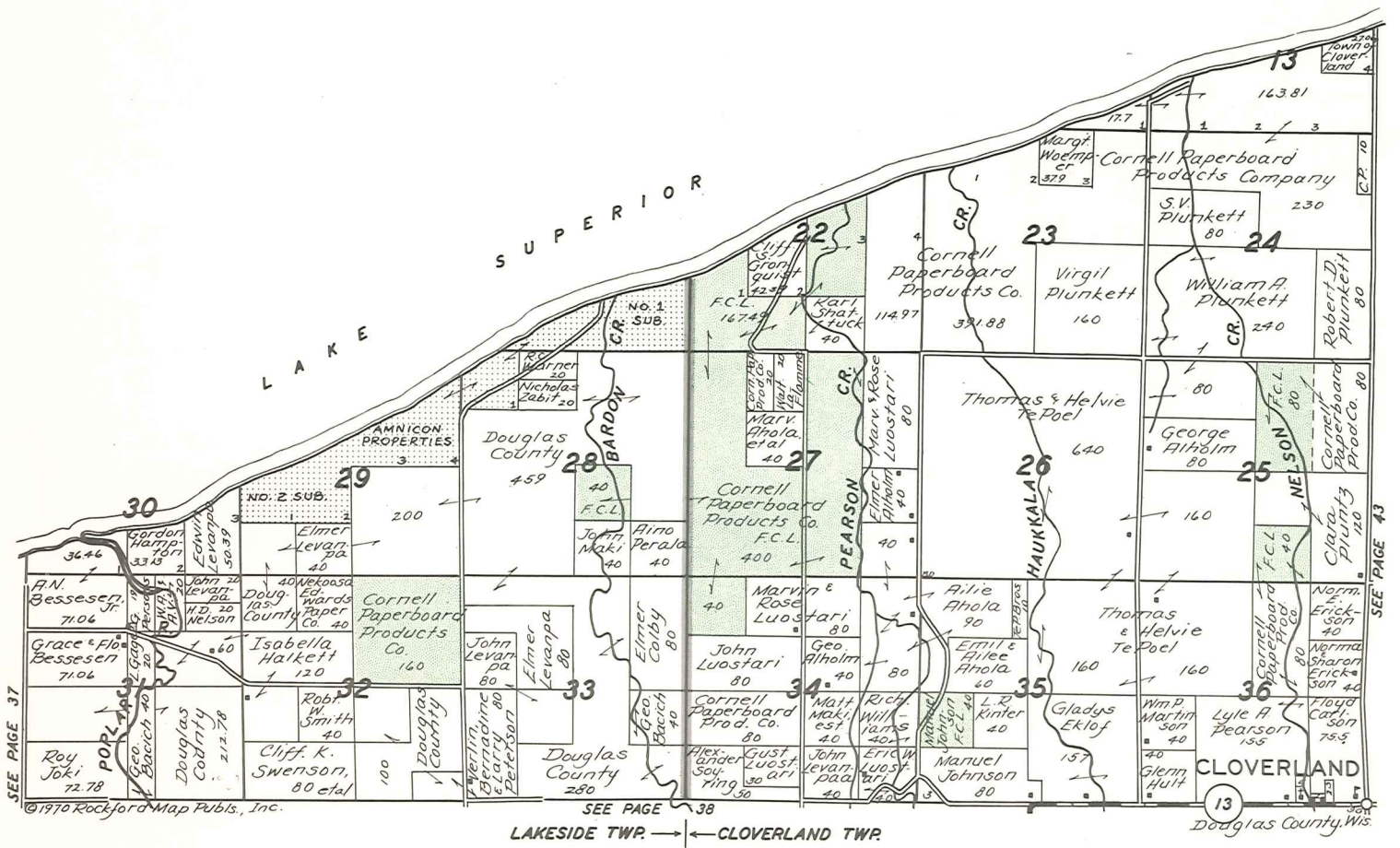


SEE PAGE 40


SEE PAGE 36

SEE PAGE 37

City of Superior
 100.76
 4
 Douglas County
 41.4
 Regents of
 State
 Universities
 26.7
 Douglas County, Wis.

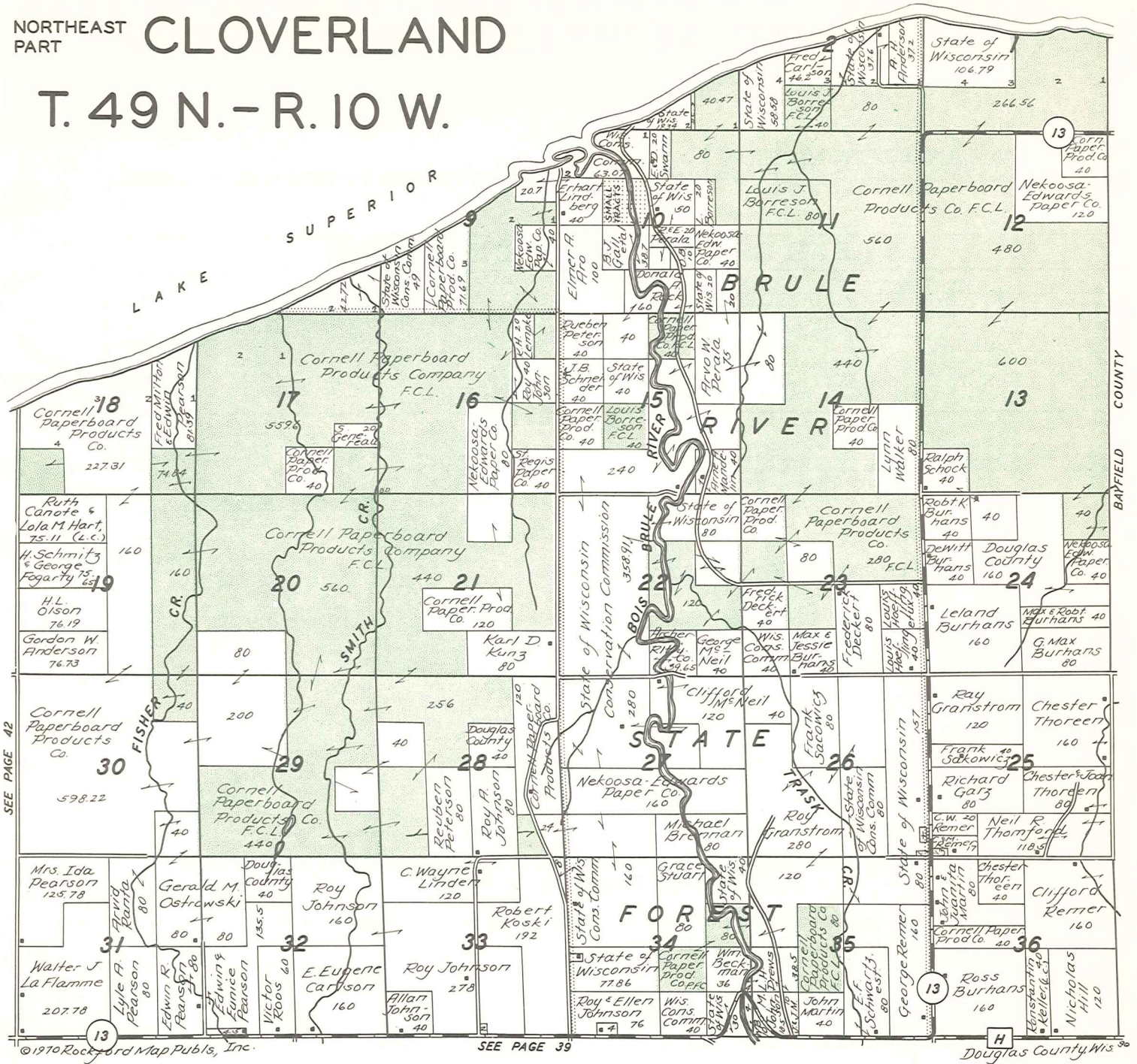


DOUGLAS COUNTY FOREST LAND
STATE AND PRIVATE FOREST CROP LAND



CLOVERLAND

T. 49 N. - R. 10 W.



IMPORTANT FACTS ABOUT LAND DESCRIPTIONS

LAND MEASUREMENTS, TOWNSHIPS, SECTIONS,
MEANDERED WATER, GOVERNMENT LOTS, ETC.

WHAT IS A LAND DESCRIPTION?

A LAND DESCRIPTION IS A DESCRIPTION OF A TRACT OF LAND IN LEGALLY ACCEPTABLE TERMS, SO AS TO SHOW EXACTLY WHERE IT IS LOCATED AND HOW MANY ACRES IT CONTAINS.

TABLE OF LAND MEASUREMENTS

LINEAR MEASURE		SQUARE MEASURE	
1 inch ----- 0.0833 foot	1 1/2 feet ----- 1 rod	144 sq. in. ----- 1 sq. ft.	43560 sq. ft. ----- 1 acre
7.92 inches ----- 1 link	5 1/2 yards ----- 1 rod	9 sq. ft. ----- 1 sq. yd.	640 acres ----- 1 sq. mile
12 inches ----- 1 foot	4 rods ----- 100 links	30 1/2 sq. yds. ----- 1 sq. rod	1 sq. mile ----- 1 section
1 vara ----- 33 inches	66 feet ----- 1 chain	16 sq. rods ----- 1 sq. chain	36 sq. miles ----- 1 township
2 1/4 feet ----- 1 vara	80 chains ----- 1 mile	1 sq. rod ----- 272 1/4 sq. ft.	6 miles sq. ----- 1 township
3 feet ----- 1 yard	320 rods ----- 1 mile	1 sq. chain ----- 4356 sq. ft.	208 ft. 8 in. sq. ----- 1 acre
25 links ----- 16 1/2 feet	8000 links ----- 1 mile	160 sq. rods ----- 1 acre	160 rods sq. ----- 160 acres
25 links ----- 1 rod	5280 feet ----- 1 mile	4840 sq. yds ----- 1 acre	
100 links ----- 1 chain	1760 yards ----- 1 mile		

In non-rectangular land descriptions, distance is usually described in terms of either feet or rods (this is especially true in surveying today), and square measure in terms of acres. Such descriptions are called Metes and Bounds descriptions and will be explained in detail later.

In rectangular land descriptions, square measure is again in terms of acres, and the location of the land in such terms as N 1-2 (north one-half), SE 1-4 (south east one-fourth or quarter), etc., as shown in Figures 2, 3, 4 and 5.

MEANDERED WATER & GOVERNMENT LOTS

A meandered lake or stream is water, next to which the adjoining land owner pays taxes on the land only. Such land is divided into divisions of land called government lots. The location, acreage and lot number of each such a tract of land, was determined, surveyed and plotted by the original government surveyors.

The original survey of your county (complete maps of each township, meandered lakes, government lots, etc.) is in your courthouse, and this original survey is the basis for all land descriptions in your county (See figure 1).

IMPORTANT

THE GOVERNMENT LOT NUMBER GIVEN TO A PIECE OF LAND, IS THE LEGAL DESCRIPTION OF THAT TRACT OF LAND.

HOW CAN YOU TELL WHETHER WATER IS MEANDERED OR PRIVATELY OWNED?

On our township maps, if you find government lots adjoining a body of water or stream, those waters are meandered. If there are no government lots surrounding water, that water is privately owned, the owner is paying taxes on the land under the water, and the owner controls the hunting, fishing, trapping rights, etc., on that water, within the regulations of the State and Federal laws, EXCEPT where such water is deemed navigable, other rulings may sometimes pertain.

As a generality (but not always), meandered water is public water which the public may use for recreational purposes, fishing, hunting, trapping, etc., provided that there is legal access to the water, or in other words, if the public can get to such waters without trespassing. There still is much litigation concerning the same still have to be made by the courts.

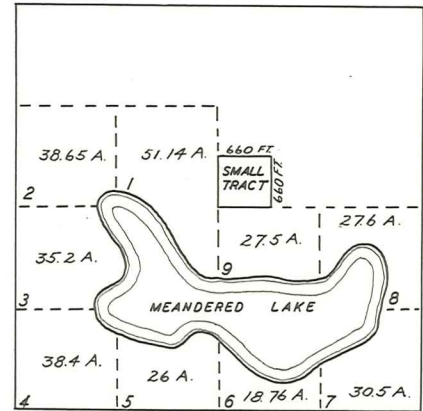


FIGURE 1

SAMPLE SECTIONS SHOWING RECTANGULAR LAND DESCRIPTIONS, ACREAGES AND DISTANCES

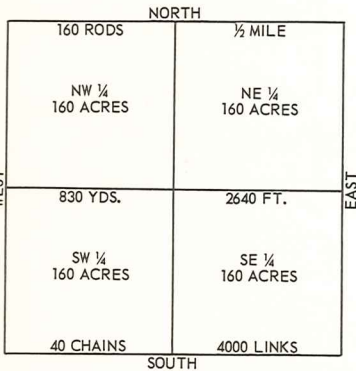


FIGURE 2

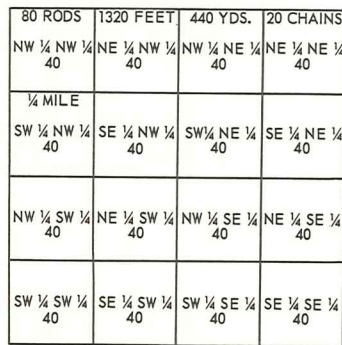


FIGURE 3




FIGURE 4

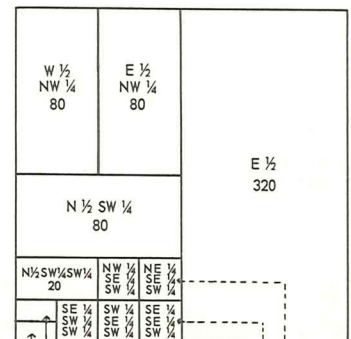


FIGURE 5

THE BEST WAY TO READ LAND DESCRIPTIONS IS FROM THE REAR OR BACKWARDS.

Descriptions of land always read FIRST from either the North or the South. In figures 2, 3, 4 and 5, notice that they all start with N (north), or S (south), such as NW, SE, etc. They are never: WN (west north), ES (east south) etc.

IMPORTANT: It is comparatively simple for anyone to understand a description, that is, determine where a tract of land is located, from even a long description. The SECRET is to read or analyze the description from the rear or backwards.

EXAMPLE: Under figure 4, the first description reads E 1-2, SE 1-4, SW 1-4, SW 1-4. The last part of the description reads SW 1-4, which means that the tract of land we are looking for is somewhere in that quarter (as shown in figure 2). Next back we find SW 1-4, which means the tract we are after is somewhere in the SW 1-4 SW 1-4 (as shown in Figure 3). Next back, we find the SE 1-4, which means that the tract is in the SE 1-4 SW 1-4 SW 1-4 (as shown in figure 5). Next back and our last part to look up, is the E 1-2 of the above, which is the location of the tract described by the whole description (as shown in figure 4).

TO INTERPRET A LAND DESCRIPTION - LOCATE THE AREA ON YOUR TOWNSHIP PLAT, THEN ANALYZE THE DESCRIPTION & FOLLOW IT ON THE PLAT MAP.

IMPORTANT FACTS ABOUT LAND DESCRIPTIONS

TOWNSHIP SURVEY INFORMATION

DIAGRAM SHOWING HOW SECTIONS ARE NUMBERED IN A TOWNSHIP

6	5	4	3	2	1
7	8	9	10	11	12
18	17	16	15	14	13
19	20	21	22	23	24
30	29	28	27	26	25
31	32	33	34	35	36

A CONGRESSIONAL TOWNSHIP CONTAINS 36 SECTIONS OF LAND 1 MILE SQUARE

A CIVIL OR POLITICAL TOWNSHIP MAY BE LARGER OR SMALLER THAN A CONGRESSIONAL TOWNSHIP.

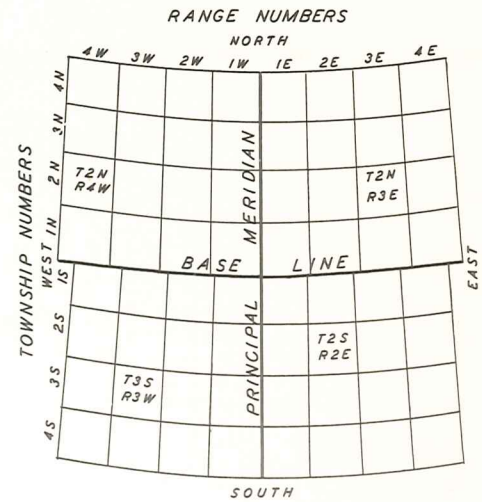


FIGURE 6 TOWNSHIPS

Theoretically, a township is a square tract of land with sides of six miles each, and containing 36 sections of land. Actually this is not the case. Years ago, when the original survey of this state was made by the government engineers, they knew that it was impossible to keep a true north and south direction of township lines, and still keep getting township squares of 36 square miles. As they surveyed toward the north pole, they were constantly running out of land, because the township lines were converging toward the north pole.

If you will turn to one of the township maps in this plat book, you will notice that on the north and on the west of each township, there are divisions of land which show odd acreages. In some townships, these odd acreages are called government lots (because they were given a lot number), and at other times left as FRACTIONAL FORTIES OR EIGHTIES. It was at the option of the original government surveyors as to whether they would call these odd acreages government lots, or fractional forties and eighties.

The reason for these odd acreages is that the government surveyors adjusted for shortages of land which developed as they went north, by making fractional forties, eighties or government lots out of the land on the west side of a township, and the same for the land on the north side

FIGURE 7

of a township to keep east and west lines running parallel. In other words it was impossible to fit full squares into a circle.

Townships sometimes vary in size from the regularly laid-out township. (see figure 6). Suppose that the dotted line in figure 6 is a river separating two counties. The land north and west of the river could be a township in one county, the land south and east could be a township in another county. Which ever county the land is in, it still retains the same section, township and range numbers for purposes of land descriptions.

Each township has a township number and also a range number (sometimes more than one of each if the township is oversized, or a combination of more than one township and range). Government surveying of townships is run from starting lines called base lines and principal meridians. Each township has a township number. This number is the number of rows or tiers of townships that a township is either north or south of the base line. Also each township has a range number. This number is the number of rows or tiers of townships that a township is either east or west of the principal meridian (See figure 7). EVERY DESCRIPTION OF LAND SHOULD SHOW THE SECTION, TOWNSHIP AND RANGE IT IS LOCATED IN.

**TOWNSHIPS MAY BE EITHER NORTH OR SOUTH OF THE BASE LINE.
RANGES MAY BE EITHER EAST OR WEST OF THE PRINCIPAL MERIDIAN.**

METES AND BOUNDS DESCRIPTIONS AND EXPLANATION OF DIRECTION IN TERMS OF DEGREES

WHAT IS A METES AND BOUNDS DESCRIPTION? It is a description of a tract of land by starting at a given point, running so many feet a certain direction, so many feet another direction etc., back to the point of beginning. **EXAMPLE:** In figure 1 notice the small tract of land outlined. The following would be a typical metes and bounds description of that tract of land. "Begin at the center of the section, thence north 660 feet, thence south 660 feet, thence west 660 feet, back to the point of beginning, and containing 10 acres, being a part of Sec. No. etc."

IMPORTANT: To locate a tract of land from a metes and bounds description, start from the point of beginning, and follow it out (do not read it backwards as in the case of a rectangular description).

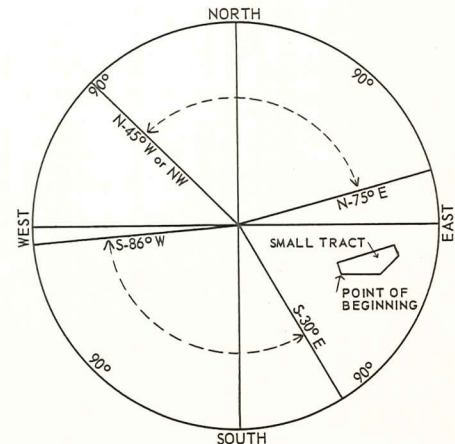
The small tract of land just located by the above metes and bounds description could also be described as the SW 1-4 SW 1-4 NE 1-4 of the section. In most cases, the same tract of land may be described in different ways. The rectangular system of describing and locating land as shown in figures 2, 3, 4 and 5 is the most simple and almost always used when possible.

A circle contains 360 degrees. **Explanation:** If you start at the center of a circle and run 360 straight lines an equal angle apart to the edge of the circle, so as to divide the circle into 360 equal parts, THE DIFFERENCE OF DIRECTION BETWEEN EACH LINE IS ONE DEGREE.

In land descriptions, degree readings are not a measure of distance. They are combined with either North or South, to show the direction a line runs from a given point.

HOW TO READ DESCRIPTIONS WHICH SHOW DIRECTIONS IN TERMS OF DEGREES

In figure 8, the north-south line, and the east-west line divide the circle into 4 equal parts, which means that each part contains 90 degrees as shown. Several different direction lines are shown in this diagram, with the number of degrees each varies east or west from the north and south starting points (remember again that all descriptions read from the north or south). We all know what north-west is. It is a direction which is half-way between North and West. In terms of degrees the direction north-west would read, north 45 degrees west. (See figure 8).



EXAMPLE OF A LAND DESCRIPTION IN TERMS OF DEGREES

At this time, study figure 8 for a minute or two. In figure 8, notice the small tract. The following metes and bound description will locate this small tract. "Begin at the beginning point, thence N 20 degrees west-200 feet, thence N 75 degrees east-1320 feet, thence S 30 degrees east-240 feet, thence S 45 degrees west-420 feet, thence west-900 feet back to the point of beginning, containing so many acres, etc.

FIGURE 8

DOUGLAS COUNTY LAKE AND TROUT STREAM DIRECTORY

Lake	Acreage	Max. Depth	Public Access	Com. Facil.	Location in County	Species of Fish					
						Map	Musky	N. Pike	Walleye	Bass	Panfish
DOUGLAS COUNTY											
Alexander	48	12	X		SE	X	X	X	X	X	
Amnicon	423	21	X	X	C	X	X	X	X	X	
Anderson	6	23	X		EC	X	X	X	X	X	
Apple	6	11			SE	X	X	X	X	X	
Bardon	779	100	X	X	SC	X	X	X	X	X	X
Bass	122	26			SC	X	X	X	X	X	
Bass	52	15	X		EC	X	X	X	X	X	
Bear	47	15			WC	X	X	X	X	X	
Beauregard	85	18	X	X	EC	X	X	X	X	X	
Bergen	8	4			C	X	X	X	X	X	
Black	80	12			WC	X	X	X	X	X	
Black Fox	75				EC	X	X	X	X	X	
Bluegill	18	25			SE	X	X	X	X	X	
Bond	226	64	X		SC	X	X	X	X	X	
Breizzman	14	12	X		WC	X	X	X	X	X	
Buffalo	30	15			WC	X	X	X	X	X	
Catherine	45	6			EC	X	X	X	X	X	
Chain (Upper and Lower)	153	11			SE	X	X	X	X	X	
Cheney	25	12			EC	X	X	X	X	X	
Clear	34	39			SC	X	X	X	X	X	
Clyde	46	11			EC	X	X	X	X	X	
Coffee	11	29			EC	X	X	X	X	X	
Cranberry	170	17	X	X	SC	X	X	X	X	X	
Crooked	32	20			SE	X	X	X	X	X	
Crotty	52	16			SE	X	X	X	X	X	
Crystal	241	19			SC	X	X	X	X	X	
Deer	4	26			C	X	X	X	X	X	
Deerprint	14				EC	X	X	X	X	X	
Dowling	146	13			WC	X	X	X	X	X	
Ellison (See Bayfield Co.)											
Flat	58	4			SE	X	X	X	X	X	
Gander	50	26			EC	X	X	X	X	X	
Goose	15				SE	X	X	X	X	X	
Grover	148				SE	X	X	X	X	X	
Halfway	94	29			SC	X	X	X	X	X	
Harriet	51	19			SE	X	X	X	X	X	
Harriet	12				SE	X	X	X	X	X	
Haugen	23				SE	X	X	X	X	X	
High Life	18				EC	X	X	X	X	X	
Hill	15				C	X	X	X	X	X	
Hoodoo	35				NE	X	X	X	X	X	
Horseshoe	30	12			E	X	X	X	X	X	
Inter-Falls	28	11	X		NW	X	X	X	X	X	
Island	51	17			C	X	X	X	X	X	
Jack Pine	11	10			EC	X	X	X	X	X	
Kriede	42	12			SC	X	X	X	X	X	
Lake of the Woods	34	18			C	X	X	X	X	X	
Leader	161	56		X	C	X	X	X	X	X	
Long S31 T45 R11	45	20	X	X	C	X	X	X	X	X	
Long S10 T46 R13	26	20	X		SC	X	X	X	X	X	
Long S11 T43 R12	25	3			SC	X	X	X	X	X	
Loon S13 T45 R10	58	16	X		EC	X	X	X	X	X	
Loon S27 T43 R13	24				SW	X	X	X	X	X	
Lower Chain	92	11			SE	X	X	X	X	X	
Lower Ox	39	15			SE	X	X	X	X	X	
Lower Eau Claire (See Bayfield Co.)											
Lund	58	14			SE	X	X	X	X	X	
Lyman	346	14	X	X	C	X	X	X	X	X	
McDonald	130				EC	X	X	X	X	X	
McGraw	60	20			SW	X	X	X	X	X	
Metsger	35	15			EC	X	X	X	X	X	
Mills	28				C	X	X	X	X	X	
Minnesuing	452	44	X	X	C	X	X	X	X	X	
Minnow	28	15			NE	X	X	X	X	X	
Mirror	19	12			EC	X	X	X	X	X	
Moose	12	7			C	X	X	X	X	X	
Muck S35, 36 T43 R12	21	15	X		SC	X	X	X	X	X	
Muck S12 T45 R10	60	20			EC	X	X	X	X	X	
Mud	65	10			WC	X	X	X	X	X	
Mulligan	90	8			SE	X	X	X	X	X	
Murray	27	12			EC	X	X	X	X	X	
Muskkrat	25	6			EC	X	X	X	X	X	
Nebagamon	997	54	X	X	EC	X	X	X	X	X	
Newman	12	15			WC	X	X	X	X	X	
One Mile	25	4			SC	X	X	X	X	X	
Pagan	20	21			SE	X	X	X	X	X	
Paradise	15	15	X		EC	X	X	X	X	X	
Park Pond	5	9			EC	X	X	X	X	X	
Person	170	8	X	X	SC	X	X	X	X	X	
Peterson	35	15	X		SC	X	X	X	X	X	
Pickrel	36	20			SC	X	X	X	X	X	
Radigan Flowage	80	10	X		WC	X	X	X	X	X	
Rainbow	6	33			SC	X	X	X	X	X	
Red (Stafford)	268	36	X	X	SE	X	X	X	X	X	
Redding	8	24			EC	X	X	X	X	X	
Rock	25	22			EC	X	X	X	X	X	
Round S12 T43 R13	30	69			SC	X	X	X	X	X	
Round S15 T46 R13	20	15			C	X	X	X	X	X	
Rush	22	9			NE	X	X	X	X	X	
Sabin	51				SE	X	X	X	X	X	
St. Croix	876	24	X	X	EC	X	X	X	X	X	
St. Croix Flowage (Gordon)	2,500	28	X	X	SC	X	X	X	X	X	
Sand	75	20	X		EC	X	X	X	X	X	
Sauntry Pocket	106	8			SE	X	X	X	X	X	
Sawyer	13	9			SE	X	X	X	X	X	
Scott	28	20			SC	X	X	X	X	X	
Scout	22	9			C	X	X	X	X	X	
Simms	149	41	X	X	SE	X	X	X	X	X	

Lake	Acreage	Max. Depth	Public Access	Com. Facil.	Location in County	Species of Fish					
						Map	Musky	N. Pike	Walleye	Bass	Panfish
Smith	20	15			EC						
Snake	97	38			SE	X	X	X	X	X	
Snake	30	20	X		SC	X	X	X	X	X	
Spider	43	27			SC	X	X	X	X	X	
Spook	35	10			SE	X	X	X	X	X	
Steele	166	12			NE	X	X	X	X	X	
Sugar	36	5			EC	X	X	X	X	X	
Sullivan	77	5			SE	X	X	X	X	X	
Swenson	11	14			EC	X	X	X	X	X	
Thorne	34				SE	X	X	X	X	X	
Twin	112				EC	X	X	X	X	X	
Two Mile	96	29			C	X	X	X	X	X	
Upper Ox	61	20			SE	X	X	X	X	X	
Wagner	17	30			SC	X	X	X	X	X	
Webb	43	17			SC	X	X	X	X	X	
Whiteside	16	20			EC	X	X	X	X	X	
Wilson	23	17			SC	X	X	X	X	X	
Yozel	6	7			SC	X	X	X	X	X	

Name of Stream	Stream Portion Trout Waters	Trout Species		
		Bk	Br	Rb
DOUGLAS COUNTY				
1. Arnold Cr.	All	n		
2. Bacon Cr.	All	n		
3. Beaver Cr.	All	n		
4. Berger Cr.	All	n		
5. Beupre Spgs.	All	n		
6. Big Balsam R.	Upstream from road S13, T47N, R15W	n	n	
7. Black R.	Upstream from Little Manitou Falls	n	n	
8. Blueberry Cr.	All	n	n	n
9. Brule R.	All	x	n	n
10. Buckety Cr.	All	n		
11. Buckley Cr.	All	n		
12. Carlson Cr.	All	n		
13. Casey Cr.	All	n	n	
14. Catlin Cr.	All	n		n
15. Copper Cr.	Upstream from road S10, T47N, R14W	n		
16. Cranberry Cr. & Spgs.	Above Cranberry L.	n		
18. Eau Claire R.	Above Lawler Br.	x		
19. Empire Cr.	All	n		
21. Jerseith Cr.	All	n	n	
22. Leo Cr.	Below road S, S34, T45N, R12W	n	n	
23. Little Amnicon R.	Upstream from road center S10, T47N, R13W	x	n	
24. Little Balsam Cr.	All	n	n	
25. Little Brule R.	All	n	n	n
26. Lord Cr.	All	n		
27. Lower Ox Cr.	All	n		
28. Lucius Cr.	All	n	n	
29. Miller Cr.	All	n		
30. Mud Cr.	All	n		
31. Nebagamon Cr.	Down from CTH "B"	x	n	n
32. Ounce R.	All	x	x	
33. Poplar R.	Road S30, T47N, R11W, to Hwy. 2	x		
35. Rock Cut Cr.	All	n	x	
36. Rocky Run	All	n	n	n
37. Sandyrun Cr.	All	n	n	
39. Silver Cr.	All	n		
40. Spring Cr. (Gordon)	All	n		
41. Spring Cr. (Solon Spgs.)	All	n	n	
42. Trask Cr.	Upstream from Hwy. 13	x	n	
43. Upper Ox Cr.	All	n		
44. Wilson Cr.	All	n	n	n

INDEX TO OWNERS

Table with 5 columns: Name, Sec.-Page, Name, Sec.-Page, Name, Sec.-Page. Lists owners and their corresponding page numbers across three columns.

INDEX TO OWNERS

Table with 4 columns: Name, Sec.-Page, Name, Sec.-Page, Name, Sec.-Page, Name, Sec.-Page. Lists names and their corresponding page numbers in four columns.

INDEX TO OWNERS

Table with 5 columns: Name, Sec.-Page, Name, Sec.-Page, Name, Sec.-Page, Name, Sec.-Page, Name, Sec.-Page. Lists names and page numbers for various owners, including IRVINE, ISAACSON, JOHNSON, KAUTHER, and KLANG.

Name	Sec.-Page	Name	Sec.-Page	Name	Sec.-Page	Name	Sec.-Page	Name	Sec.-Page
KUCHOWICZ, F.	32 5	LARSON, PAUL	19 2	LINDAHL, L.	18 32	LUOSTARI, ERICK	35 38	MARTIN, D.	30 37
KUCHOWICZ, F.	32 5	LARSON, R.	32 37	LINDBERG, ARTHUR	10 26	LUOSTARI, ERICK W ETUX.	34 31	MARTIN, GAYLE R.	8 27
KUECHLER, W.	29 30	LARSON, ROY	21 2	LINDBERG, CLIFF	9 30	LUOSTARI, GUST	3 38	MARTIN, GEO V.	15 31
KUHN, B.	22 10	LARSON, THOS.	31 34	LINDBERG, E.	21 24	LUOSTARI, GUST	34 42	MARTIN, GEORGE	9 31
KUHN, CARL	34 10	LARSON, WM.	2 30	LINDBERG, ERHART	10 43	LUOSTARI, HELEN	11 37	MARTIN, GEORGE F.	16 31
KUNERT SUB.	10 5	LASCH & UOTINEN	1 21	LINDBERG, GEO E.	10 23	LUOSTARI, JOHN	3 38	MARTIN, JIM.	1 39
KUNERT, ALICE	10 5	LATHAM, IDA B.	18 18	LINDBERG, ROY	26 35	LUOSTARI, JOHN	34 42	MARTIN, JOHN	1 39
KUNZ, KARL D.	21 43	LAUNDERVILLE, J.	20 39	LINDBLD, ELMER	14 21	LUOSTARI, L G.	15 38	MARTIN, JOHN	35 43
KURE, C M.	7 37	LAURO, WALTER	17 10	LINDELOF, HERB.	14 21	LUOSTARI, LARRY G.	10 38	MARTIN, JOHN	36 43
KURING, CHESTER	3 27	LAURO, WM.	20 10	LINDELOF, HERBERT	13 27	LUOSTARI, MARV.	27 42	MARTIN, JOHANNA	36 43
KURDWICKI, J.	2 5	LAUSTEN, JACOB P.	30 17	LINDELOF, HERBERT	19 30	LUOSTARI, MARVIN.	34 42	MARTINSON, GERALD	3 32
KURDWICKI, JOHN	1 11	LAUT, WM.	34 35	LINDELOF, HERBERT	24 27	LUOSTARI, ROSE	27 42	MARTINSON, LIL	3 32
KURRIE, F C ETAL.	16 5	LAW, R.	22 35	LINDEN, C WAYNE	33 43	LUOSTARI, ROSE	34 42	MARTINSON, WM P.	36 42
KURSCHNER, ANN.	35 13	LAWLER, CLAIRE	14 6	LINDEN, HAROLD	22 37	LYNCH, J R.	30 12	MARTY, EUNICE	30 12
KURSCHNER, PERSHING	35 13	LAWLER, EARL	9 6	LINDEN, WAYNE	25 37	LYNCH, J R.	31 12	MARTY, GORDON	30 12
KUSKI, EINO	36 38	LAWLER, GERALD	30 24	LINDGREN, BURTON E.	30 39	LYNCH, JOHN R.	1 5	MARVIN, EDWARD	11 22
KUTKOSKI & OLENSKI	7 22	LAWLER, JOHN R.	11 6	LINDGREN, DUANE G.	30 39	LYNCH, JOHN R.	12 5	MARVIN, FRANK	24 17
KYROMAKI, ALO.	1 26	LAWRENCE, ANNA	36 27	LINDGREN, WILLARD	19 39	LYNN, RICH.	2 22	MASON, EDW.	6 33
KYROMAKI, JUDITH	1 26	LAWRENCE, C.	27 35	LINDH, ALBT.	7 15	LYSTIG, MORRIS	31 17	MATALIK, EMIL	19 24
KYSTER, BERTHA M.	18 21	LAWRENCE, GEO D.	29 36	LINDH, DAN.	7 15			MATALIK, EMIL	30 24
		LAZARSKI, BEN.	24 23	LINDH, JANA	7 15			MATALIK, EMIL	30 24
		LAZARSKI, RICH.	4 32	LINDH, LORI	7 15			MATALIK, J.	33 37
		LE BARD, F.	29 32	LINDQUIST, E.	3 30			MATALIK, THOMAS	26 24
		LE JAUNE, RICHARD J.	16 17	LINDQUIST, JOHN L C.	26 27			MATALIK, THOS.	24 24
		LE JEUNE, RICH.	1 18	LINDQUIST, JOYCE	35 27			MATAZKE, RUODLPH.	19 17
		LE JEUNE, RICH.	4 11	LINDQUIST, VERNON	35 27			MATISKI, BEN.	30 27
		LE JEUNE, RICH.	5 11	LINK BROS.	29 33			MATISKI, F.	1 6
		LE JEUNE, RICH J.	32 17	LINK BRUS F C L.	32 33			MATISKI, J.	1 6
		LE QUE, EARL	16 10	LINK BROS FARMS INC.	35 6			MATSON, M.	3 30
		LE QUE, LOUIS	16 10	LINK, R.	32 5			MATT, JAS.	30 30
		LE QUE, LOUIS W.	17 11	LINTULA, ELMER	12 36			MATT, MARY	30 30
		LE VINE, RUSSELL	31 31	LINTULA, ELMER	18 38			MATTHEWS, H.	33 19
		LEACH, DON.	30 17	LITTLE, R G.	12 27			MATTHEWS, VILAS W.	20 5
		LEAF, LEONARD	1 33	LITTLE, WILLIAM J.	9 32			MATTLA, T.	13 39
		LEAF, R E.	19 38	LIVINGSTON, BERNARD	20 20			MATTON, ALFR.	25 38
		LEAF, REINO	18 38	LIVINGSTON, BERNARD	29 20			MATTON, CLARENCE O JR.	6 27
		LEE, ALBT.	32 33	LK SUP BRODCSTG CO.	8 35			MATTON, DON.	1 37
		LEE, ARTHUR	6 25	LK SUP MINK FARM INC.	1 35			MATTON, EINO	23 38
		LEE, ARTHUR	30 33	LLOYD, G L.	12 15			MATTON, EINO	25 38
		LEE, ARTHUR	32 33	LOCKMAN, R L C.	9 5			MATTON, JEFF.	1 37
		LEE, DON H.	29 36	LOCKMANN JENSEN PD 499.	17 13			MATTON, L.	4 31
		LEE, H.	36 27	LOCKMILLER, KEN A.	20 23			MATTON, MADELINE	13 39
		LEE, D.	24 32	LOCKWOOD, EMMA	3 30			MATTON, RUODLPH.	4 31
		LEE, ODEN	30 33	LODGE, DEER	25 3			MATTON, W J.	1 37
		LEE, ODEN	30 33	LOFFGREN, A.	1 14			MAURER, A W.	29 32
		LEE, ODEN	31 33	LOGAN, CARL	32 15			MAURER, KEN	29 32
		LEE, ODEN	32 33	LOGEMANN, F W.	32 11			MAURER, MYRTLE	6 23
		LEE, ODIN	6 25	LONGVILLE, GORDON	8 11			MAUSOLF, JOHN H.	32 8
		LEE, ODIN	28 33	LONGVILLE, GORDON J.	29 23			MAVES, LYLE	33 27
		LEEF, M E.	29 30	LOOMIS, S G.	18 7			MAY, S.	15 39
		LEFFEL, CHARLES	15 37	LOKTBIECKE, A J.	4 22			MAYTAG, ELLEN P.	15 39
		LEFFEL, NORMAN	4 32	LORD, DEWEY	10 30			MC CAIN, C S.	19 21
		LEGGATE, WALT W.	26 27	LORD, J E.	30 18			MC CAIN, WM A L C.	32 38
		LEHTIMAKI, EINO M.	2 32	LORD, MAE	30 18			MC CANN, ANN.	14 35
		LEHTO, D A.	36 37	LORENZ, J D	26 5			MC CARTNEY, JAS E.	28 35
		LEHTO, MARTIN	36 39	LORENZ, J D F C L.	24 3			MC CLENATHAN, FAYE	3 11
		LEINENKUGEL, CARL	16 11	LORENZ, W F	26 5			MC CLENATHAN, ROBT	3 11
		LEINO, EDW D.	16 12	LORENZ, W JR F C L.	24 3			MC COLLUM, ROGER B.	25 26
		LEITH, DON	34 31	LOSOS, GUS	10 22			MC CONNELL, EDW W JR.	5 5
		LEITH, E.	10 23	LOSOS, J.	10 22			MC CONNELL, RICH J.	17 21
		LEITH, J.	10 23	LOUIS DALE SUB.	25 17			MC CRARY, CLIFF.	36 20
		LEITH, VIRG.	34 31	LOVE, GEORGE	12 27			MC CRARY, JOSEPH EST.	36 20
		LEMKE, A.	34 10	LOVE, HAROLD L.	10 27			MC CUMBER	31 13
		LEMKE, D.	34 10	LOVE, R.	34 10			MC CUMBER, ERNEST	33 13
		LEMPKE, K H.	16 43	LOWNEY, DOUGLAS	22 39			MC CUMBER, FRIEDA H.	32 13
		LEMSE, R C.	36 9	LOWNEY, RUODLPH.	22 39			MC CUSKER, JAMES	21 33
		LENFESTY, FREDERICK	23 39	LOZAR, D.	31 5			MC CUSKEY, HERBERT	23 17
		LEONARD, E T MRS.	29 5	LOZON, B.	20 5			MC DANIELS, D.	13 19
		LEPAK, B P.	18 37	LUASTARI, GUST	9 38			MC DONALD, CORAL ETAL.	24 10
		LEPPALA, AXEL R.	15 39	LUASTARI, LARRY	9 38			MC DONOUGH, W E.	16 16
		LEPPD, N E.	9 5	LUCAS BROS.	26 17			MC ELMURRY, DUANE	25 4
		LESLIE, LINNEA	5 23	LUCAS, J.	8 17			MC GRATH, ELLEN	11 17
		LESTER, ANNA	4 11	LUCIUS WOODS STATE PK.	25 17			MC GRATH, ELLEN	36 26
		LESTER, WILLIS	4 11	LUCIUS, FRANK	34 17			MC GRATH, GERALDINE	11 17
		LETSOS, HARRY	19 30	LUCIUS, H R.	1 11			MC GRATH, GERALDINE	36 26
		LEUMAN, EMIL	10 11	LUCIUS, LOREN JR.	12 17			MC GRATH, JAMES	14 3
		LEVAKE, ELWOOD	3 15	LUCIUS, MARY K.	35 17			MC GREEVY, G.	17 5
		LEVANPA, EDWIN	30 42	LUDTKE, ALBT	16 2			MC GREEVY, L.	17 5
		LEVANPA, ELMER	29 42	LUDTKE, HAROLD	1 17			MC GREGOR, VIOLA L.	36 24
		LEVANPA, ELMER	33 42	LUDTKE, OSCAR	16 2			MC INNES, LEONA	24 27
		LEVANPA, JOHN	31 42	LUEDTKE, FRANK J.	27 23			MC INTOSH, G L.	24 31
		LEVANPA, JOHN	33 42	LUKE, CLAR	34 8			MC KAY, DORIS	35 31
		LEVANPAA, E.	3 38	LUKE, JAN.	34 8			MC KAY, JOHN	35 31
		LEVANPAA, JOHN	3 38	LUKE, JAY	34 8			MC KEE, JOHN A.	26 37
		LEVANPAA, JOHN	34 42	LUKE, LYLE	34 8			MC KENTYS ADD.	6 37
		LEVENS, D.	7 25	LULL, FERN	16 31			MC KENZIE, B.	22 5
		LEVINE, ANTON	6 23	LULL, LARRY	16 31			MC KENZIE, R.	22 5
		LEVINE, CAROL	17 31	LUND, ELNA	20 24			MC KERCHER, DONNA	29 17
		LEVINE, RUSS	17 31	LUND, GLEN H.	1 15			MC KERCHER, ELMER	29 17
		LEVINGS, BEN	23 35	LUND, JAS A.	17 5			MC LAULEY, LED.	9 33
		LEVY, MARION I F C L.	20 17	LUND, JOHN	27 23			MC LEAN CONST CO.	1 30
		LEVY, TIM D.	28 33	LUND, JOHN M.	32 31			MC LEAN CONST CO.	18 32
		LEWAN, ELMER	35 37	LUND, VIVIAN	17 5			MC LEAN CONST CO.	32 37
		LEWIS, H & H.	29 30	LUNDBERG, GUSTAF	11 14			MC LEAN CONSTRUCTION	18 18
		LIBERTY, CLARA M.	22 23	LUNDBERG, JACK	34 37			MC LEAN, MABEL	32 16
		LIDBERG, GEO.	36 12	LUNDBERG, KEN	34 37			MC LEAN, ROLAND	32 16
		LIDBERG, LINFRED	25 12	LUNDBERG, LAURA	11 14			MC LENNON, FLORENCE	3 31
		LIDBERG, RUSSELL	36 12	LUNDBERG, NORMAN	7 32			MC MACK, M F.	8 35
		LIEBINGER, RICH J.	10 32	LUNDBERG, NORMAN	16 32			MC MEEKIN, M.	22 27
		LIEBLE JON C.	13 35	LUNDBERG, R C.	31 21			MC MULLEN, E.	34 32
		LIEN, DAVID	28 17	LUNDBERG, R F.	36 37			MC MULLEN, IRVING	15 22
		LIEN, FRED	17 22	LUNDBERG, R NORMAN	6 32			MC NEIL, CLIFFORD	27 43
		LIEN, FRED	20 30	LUNDBERG, R NORMAN	17 32			MC NEIL, GEORGE	22 43
		LIEN, FRED	20 30	LUNDE, ANTONIUS	11 32			MC NUTT, WM.	6 15
		LIEN, J.	19 21	LUNDEEN, LAWRENCE	12 31			MC QUADRE, R J.	13 6
		LIEN, JACK	20 30	LUNDEEN, WAYNE	12 33			MEALY, RUTH.	5 32
		LIEN, M.	19 21	LUNDGREN, ARTHUR	36 30			MEALY, RUTH.	8 32
		LIEN, ROBERTA	20 30	LUNDQUIST, A C.	22 22			MEIEROTTO, THOMAS	29 27
		LIETHA, MILTON	9 11	LUNDQUIST, A C.	23 22			MEINKE, EARL	8 31
		LIFKA, RAY	21 5	LUNDQUIST, E.	35 35			MEITZNER, AUDREY	33 17
		LILJANDER, CARL	8 21	LUNDQUIST, E.	35 35			MEITZNER, EMIL	33 17
		LILJEGREN, CARL ETAL	36 32	LUNDQUIST, ERIC	2 30			MELLER, JOHN A.	20 23
		LILJEGREN, MARVIN	31 32	LUNDQUIST, EUGENE	5 20			MELLER, M J.	30 23
		LILJEGREN, WILLIAM	33 32	LUNDQUIST, G.	14 19			MELLER, ROAINE	30 23
		LINCOLN PARK	11 36	LUNDQUIST, M.	35 35			MELLER, WILLIAM	29 33
		LIND, DORA	36 37	LUNDSTROM, VIKING	13 26			MELLER, WM W.	29 23
		LIND, L.	7 37	LUOMA, GEO.	20 39			MELGREN, E M F C L.	18 15
		LIND, M.	7 37	LUOMA, GEORGE	16 39			MELTON, A.	27 16
		LINDAHL, E.	18 32	LUOMA, GEORGE	22 39			MELVILLE, JOHN	16 10
		LINDAHL, G R.	6 25	LUOMA, JULIA	28 39			MENCIL, A R.	2 22
		LINDAHL, GLEN	5 33	LUOSTARI, ERIC W.	34 42			MENGLER, HAROLD	7 25

INDEX TO OWNERS

Table with 5 columns: Name, Sec.-Page, Name, Sec.-Page, Name, Sec.-Page, Name, Sec.-Page, Name, Sec.-Page. Lists names and page numbers for various individuals and companies.

INDEX TO OWNERS

Table with 4 columns: Name, Sec.-Page, Name, Sec.-Page, Name, Sec.-Page, Name, Sec.-Page. Lists names and page numbers for various individuals and companies.

INDEX TO OWNERS

Name	Sec.-Page	Name	Sec.-Page	Name	Sec.-Page	Name	Sec.-Page	Name	Sec.-Page
RUTEL, ELAINE	8 27	SCHMITZ, DON	19 10	SIBILA, WALT	8 31	SORENSEN, STAN	3 30	STRONG, EDWARD J.	36 13
RUTEL, RALPH	8 27	SCHMITZ, EUG E	36 5	SIEGEL, A	3 23	SORENSEN, STANLEY	10 30	STROPPE, L M	25 17
RUTHERFORD, BERNICE	12 14	SCHMITZ, EUGENE	30 6	SIEGEL, ABE	2 23	SOULE, HENRY E	11 30	STUART, G A	34 37
RUTHERFORD, LOWELL	12 14	SCHMITZ, H	19 43	SIEGEL, ABE	33 31	SOYRING, ALBERT	27 38	STUART, GRACE	34 43
RUTLEDGE & SAUSKY	3 21	SCHMITZ, JENNIE	31 6	SIEGEL, GARY	23 32	SOYRING, ALEXANDER	2 32	STUART, GRACE B	10 39
RUTLEDGE, C E	3 21	SCHMITZ, MAGDALENE	31 6	SIEGEL, GARY	24 32	SOYRING, ALEXANDER	34 42	STULLEN, CLAR	36 23
RUTTER, ALBT	23 32	SCHMITZ, PETER B	14 12	SIEGEL, GARY	28 33	SOYRING, E	22 38	STULLEN, C I	26 23
RUTZEN, E	36 36	SCHMITZ, RAYMOND	31 6	SIEGEL, RITA	23 32	SOYRING, EUG	14 36	STUMPF, D	18 25
RYAN, EUGENE	33 35	SCHMUTZLER, W G ETAL	14 10	SIEGEL, SAMUEL	23 32	SOYRING, EUGENE	21 38	STUPAK, JOHN	20 27
RYAN, M B	19 15	SCHNEIDER, BETTY	31 18	SIKORSKI, LAWRENCE	13 3	SOYTING, ALBT	23 38	STUPAK, JOHN	29 27
RYDELL, FLORENCE	13 9	SCHNEIDER, HERBERT	31 18	SILBERNALE, GEORGE L	3 20	SPAFFORD, W	2 6	STUPAK, JOHN	30 27
RYDELL, FLORENCE	14 9	SCHNEIDER, J B	15 43	SILTA, EMIL	22 38	SPENCER, L G	3 25	STUPAK, MARY	29 27
RYDEN, K	26 17	SCHNEIDER, HERBERT	31 18	SILVERNALE, EARL	11 20	SPENCER, ROBERT	30 31	STUPAK, MARY	30 27
RYDEN, KNUTE G	35 17	SCHNELLER, DOROTHY	2 31	SILVERS, G	18 21	SPENCER, WILLIAM	3 22	STUPAK, WILLIAM	29 27
RYDEN, P	31 12	SCHNELLER, ELVIKA	12 24	SIMENSEN, CLAR	19 21	SPIELMAN, DORIS	22 10	STUPEL, F P	19 31
RYDEN, R K	31 12	SCHODEN, AUGUST	33 3	SIMENSEN, J	1 11	SPIELMAN, GALE	22 10	STURM, HOWARD	36 20
		SCHODENBECK, A	23 5	SIMI, CARL	2 33	SPIEWAK, BERNICE	8 7	SUGAR, J G	14 32
		SCHODENBECK, H	23 5	SIMI, OSCAR E	34 37	SPIEWAK, RAY	8 7	SULLIVAN, ARCHIE	18 32
		SCHODOR, GEO	28 36	SIMMONS, S O	34 9	SPIEWAK, STANLEY	8 7	SULLIVAN, DAN A ETUX	4 27
		SCHRAMKE, L J JK	1 15	SIMMONS, WM L	33 27	SPOONER INDIANHEAD INT	2 6	SULLIVAN, FRANCIS	29 6
		SCHREIER, WM J	5 3	SIMON, HILDA	14 39	SPOONER INDIANHEAD INTR	30 17	SULLIVAN, J	22 32
		SCHREIER, WM J	5 9	SIMONS, S O	36 15	SPRINGEN, G H	8 3	SULLIVAN, VERN	3 24
		SCHUBERT, MARY S	8 2	SIMONSON, JOHN	14 22	SPURRELL, FRANCIS	14 11	SUMMERFIELD, EMIL W	16 27
		SCHUELER, E	16 24	SIMONSON, THEO B	32 27	SPURRELL, JOY	14 11	SUNDBERG, USCAR	26 30
		SCHULER, WAYNE R	16 16	SINK, FRANK	12 26	SPURRELL, MARGT	14 11	SUNDHOLM, A	2 37
		SCHULLO, G R	36 9	SINK, M	35 30	SQUIRES, ANNA	8 3	SUNDHOLM, M	2 37
		SCHULTEK, H	8 21	SISLO, B E	4 13	SQUIRES, LLOYD	8 3	SUNDIT, OLAF	3 31
		SCHULTEK, L	8 21	SISLO, RAY	27 35	SQUIRES, LLOYD	17 3	SUNDSTROM, J L	16 23
		SCHULTZ, EARL A	1 2	SITK, JOHN L	3 26	ST ANTHONYS CATH CH	7 36	SUOMI, D	28 31
		SCHULTZ, GLEN	18 15	SITTAN, E B	23 20	ST BENEDICTS CH	24 23	SUOMI, DORIS	12 23
		SCHULTZ, GLENN	7 15	SJOBERG, ADOLPH	18 18	ST CLAIR, PEARL	19 32	SUOMI, R	28 31
		SCHULTZ, HELEN ETAL	3 31	SJOBERG, ALGOLL ETAL	2 2	ST CROIX BEACH	18 18	SUOMI, ROY	9 38
		SCHULTZ, L M	21 26	SJOBERG, WM	24 17	ST GEORGE, A L	2 14	SUOMI, ROY	10 15
		SCHULTZ, ROBT	13 15	SKANSE, OLAF	4 38	ST GEORGE, A L	7 20	SUOMI, ROY	10 23
		SCHUMANN, R F	36 12	SKERTIC, PAUL J	27 37	ST GEORGE, BERNARD	26 35	SUOMI, ROY	12 23
		SCHUSTER, J R	27 13	SKOGLUND, RON	24 19	ST JOHN, LEONA	24 27	SUOMINEN, DE GRAEF	11 36
		SCHUSTER, J R ETAL	8 5	SKORICH, ROD	35 27	ST JOHN, ROY	24 27	SUOMINEN, ARNOLD W	11 36
		SCHWARTZ, BROS	23 36	SKOW, DORIS	19 31	ST JOHN, ROY	24 27	SUP ALOUZE BAY SUHS	9 36
		SCHWARTZ, E F EST	35 43	SKOW, EINAR A	19 31	ST JOSEPHS ORPHANAGE	24 40	SUPERIOR CO GIRL SCTS	20 40
		SCOTT, K A	35 10	SKOW, EINAR A	24 30	ST MARIE, A J	1 37	SUPLICK, L C	9 24
		SCOTT, K A	36 10	SKRUPKY, DAN	12 7	ST ONGE, EDMOND	25 3	SUPLICK, S M	9 24
		SCOTT, KENNETH A	12 4	SLADSKY, MARIE A	35 37	ST ONGE, GREGORY	25 3	SUSEK, C ETUX	13 19
		SCOTT, WM	10 27	SCLAUSON, CATH	3 15	ST PAUL LUTH CH SUPERIOR	18 7	SUTHERLAND, BEV	18 24
		SEABERG, STAN	3 24	SCLAUSON, M P	3 15	ST REGIS	8 26	SUTHERLAND, CARL	2 23
		SEACOTTE, A	22 27	SLOAN, G	6 6	ST REGIS PAPER CO	1 33	SUTHERLAND, DANIEL	1 15
		SEACOTTE, PAULINE	17 24	SLOAN, G	22 27	ST REGIS PAPER CO	4 26	SUTHERLAND, HAL F	22 23
		SEACOTTE, R	22 27	SLOAN, L S JR	1 4	ST REGIS PAPER CO	8 2	SUTHERLAND, I	4 24
		SEARAVES, J W	31 3	SLOAN, W	22 27	ST REGIS PAPER CO	12 2	SUTHERLAND, J	4 24
		SEARLE, R H	28 32	SLODEK, JOS	30 17	ST REGIS PAPER CO	4 26	SUTHERLAND, JAMES	1 15
		SEARS, LLOYD E	24 27	SLOVE, BEN J	19 17	ST REGIS PAPER CO	14 34	SUTHERLAND, JAS	13 24
		SEEDIN, D	1 31	SLOVICK, GEO	26 23	ST REGIS PAPER CO	16 43	SVENSON, SAMUEL	34 8
		SEEDIN, HILDING	17 32	SLOVICK, GEORGE J	28 23	ST REGIS PAPER CO	22 2	SWANBERG, JAMES	25 16
		SEEDIN, HILDING JR	1 31	SLOVICK, JOE	6 21	ST REGIS PAPER CO	24 34	SWANN, D	10 43
		SEEDIN, J	1 31	SLUNECKO, LOUIS	22 4	ST REGIS PAPER CO	27 34	SWANN, E	10 43
		SEDLACHER, EARL	13 21	SMEDBERG, SANNA W	11 37	STARBERG, HENRY	31 36	SWANSON & HICKS	30 9
		SEDLACHER, EARL	18 22	SMIGLESKI, ALVIN	13 19	STACK BROS INC	27 19	SWANSON, ALVIN	1 32
		SEDLACHER, EARL	19 22	SMITH, A DAVID	32 20	STACK, E G	34 37	SWANSON, ANNA K	9 3
		SEDLACHER, KEN	12 27	SMITH, ARTHUR	28 20	STACK, E G JR	35 37	SWANSON, CHAS	29 24
		SEDLACHER, RAYMOND	19 22	SMITH, BERTHA	10 5	STACK, ED	21 24	SWANSON, D	22 33
		SEE, JOSEPH	33 13	SMITH, C	28 37	STAHR CO	36 37	SWANSON, E	14 33
		SEIDAL, CHRIS	19 35	SMITH, C T	14 6	STANIS, S T	11 30	SWANSON, E	22 36
		SEIER, R A	36 8	SMITH, CAROL	7 7	STANKIEWICZ, F W	25 26	SWANSON, F E	1 32
		SEIM, BERNICE	31 36	SMITH, CRAIG	7 7	STARK, HY	2 22	SWANSON, FRED	1 32
		SEIM, ROBT	31 36	SMITH, D C	1 31	STATZ, WILLIAM ETAL	15 3	SWANSON, FRED	16 32
		SEIMS, ROBERT	6 30	SMITH, DONNA	20 37	STATZ, WM F ETAL	10 3	SWANSON, G	4 32
		SEMANKO, F	27 38	SMITH, EARL	27 17	STAUFFER, BARB	2 5	SWANSON, G E	16 13
		SEMANKO, FLORENE	28 38	SMITH, EARL	28 17	STAUFFER, ROY	18 15	SWANSON, GENEVIEVE	1 32
		SEMANKO, G	27 38	SMITH, ELLEN	14 22	STAUROSETH, ROBERT	34 37	SWANSON, GEORGIA	32 38
		SEMANKO, G	27 38	SMITH, ELLEN	23 17	STAUROSETH, ROBT	10 31	SWANSON, H	12 33
		SEMANKO, G	27 38	SMITH, ELMER	34 17	STEEL PLANT BELTLINE SUB	9 36	SWANSON, HAROLD	26 19
		SEMANKO, GILB	28 38	SMITH, ETHEL S	15 5	STEEL PLANT SUBS	17 36	SWANSON, HAROLD O	12 33
		SEMANKO, GILBERT	2 32	SMITH, F J	2 24	STEEL PLANT 5TH SUB	7 36	SWANSON, HERB	34 8
		SEMANKO, GILBERT A	28 38	SMITH, GRANVILLE	10 5	STEEN, CONRAD A	35 23	SWANSON, ILENE	1 32
		SENN, G	1 23	SMITH, H L	15 22	STEGMAN, WALTER	33 17	SWANSON, ILENE	16 32
		SENN, G	1 23	SMITH, J E	13 17	STEIN, AGNES	36 13	SWANSON, J	32 38
		SENN, W	1 23	SMITH, JAS	8 3	STEIN, HALSEY	36 13	SWANSON, JERALD	2 33
		SENN, W	1 23	SMITH, JUANITA	13 27	STEINHILPERT, HENRY	27 5	SWANSON, M	19 32
		SEQUIN, F	15 5	SMITH, KEN	3 11	STENSLAND, ARTHUR	22 11	SWANSON, NELS	4 39
		SEQUIN, F MRS	15 5	SMITH, MERLE	3 11	STENSLAND, EDWARD	22 11	SWANSON, R	20 2
		SEQUIN, S	15 5	SMITH, PEARL	8 3	STENSLAND, RICHARD	22 11	SWANSON, RAYMOND J	10 17
		SERRE, D J	12 20	SMITH, PHYLLIS	36 8	STEPANOWSKI, J	16 27	SWANSON, ROBT	11 17
		SERRE, LESTER	32 37	SMITH, PHYLLIS E	6 3	STERLING, HJALMER	36 23	SWANSON, SAM	5 9
		SERRE, LESTER J	7 37	SMITH, RICHARD G JR	20 37	STERN, ARNOLD	30 21	SWANSON, SANDRA	1 32
		SETTER, M	3 20	SMITH, ROBT	3 11	STERTZ, FRED	33 17	SWANSON, SIGFRED	9 35
		SEULKE, D	19 32	SMITH, ROSIE	32 42	STERZEN, ANDREW	3 7	SWANSON, STEVERT E	23 31
		SEVENER, MICHAEL F C L	25 16	SMITH, STAN B	30 20	STERZEN, IRENE	3 7	SWEDBERG, JOHN JR	27 2
		SEVERIN, LYLE	36 36	SMITH, T R	18 37	STERZEN, STEVE	3 7	SWENSON, JOHN	20 38
		SEVERSON, GARFIELD	12 20	SMITH, THEO	18 37	STERZEN, WILLIAM	4 7	SWENSON, CLIFF K ETAL	32 42
		SEVERSON, GARFIELD M	12 20	SMITH, W L	28 37	STEVENS, CLIFFORD	19 17	SWENSON, CONRAD E ETAL	3 2
		SEVERSON, GILBERT	3 30	SMITH, W L	18 37	STEVENS, DWIGHT M	25 16	SWENSON, JOHN	36 8
		SEVERSON, HAROLD	28 36	SMITH, WALTER	13 27	STEVENS, EDWIN	25 16	SWENSON, K M	4 2
		SEVERSON, JAMES F	35 38	SMITH, WILLIAM	6 37	STEWART, DAVID S	11 33	SWENSON, MARGIT	34 8
		SEVERSON, L	5 21	SMITH, WILLIAM	18 37	STEWART, DAVID S	30 25	SWENSON, MILTON	4 2
		SEWALL, TILLIE STEWART	4 27	SMITH, WM J	34 37	STEWART, LILA JEAN	22 15	SWENSON, ROBERT	13 37
		SEWALL, TILLIE STEWART	5 27	SMITH, WM J	34 37	STEWART, MABEL	3 25	SWENSON, RUTH	14 12
		SHAFFER, BATTING	2 11	SMITH, WILLIAM	18 37	STEWART, S	3 25	SWENSON, SWEN	19 38
		SHAFFER, CAROLE	29 36	SMITH, WILLIAM	18 37	STEWART, STEWART	30 25	SWENSON, TONY	23 24
		SHAFFER, GERRY	26 2	SNELLY, WILLIAM	18 31	STICKEL, FURTEVANT	33 35	SWENSON, TOKSTEN	4 2
		SHAFFER, JERRY R	33 8	SNELSON, CATHERINE	19 3	STIEN, DON T	20 20	SWITZER, E	11 27
		SHAFFER, MARY	2 11	SNYDER, D W	36 8	STIMART, ELWOOD L	15 5	SWITZER, ERN J	34 35
		SHAFFER, WAYNE	29 36	SNYDER, E ETAL	1 33	STOCKADE TAVERN	7 34	SWITZER, G	11 27
		SHARON HILL ADD SO SUP	14 35	SODERBERG, ROBT W	30 4	STOLZMAN, A	17 31	SYLVESTER, J	22 27
		SHASTID, JON	30 35	SOHOLT, D E	32 13	STOLZMAN, D	17 31	SYRING, CARL JR	31 36
		SHATTUCK, KARL	22 42	SOHOLT, DALEN	32 13	STONE, HORACE	35 36	SYRING, CARL JR	36 35
		SHAW, CHAS L	35 17	SOHOLT, G L	32 13	STONE, MARTIN ETAL	20 8	SYRING, CARL W	25 35
		SHAW, ERNEST	25 16	SOHOLT, MARIE	32 13	STOWFF & DE LONG	1 23	SYRING, CARL W	9 5
		SHAW, F	35 17	SOLBERG, OSCAR	11 31	STRAIGHT & EIGHT CLUB	8 3	SYRING, ELDROY	25 35
		SHAW, FLORENCE	34 17	SOLON SPRGS EVERGREEN CO	26 23	STRAND, HARRY E	22 2	SYRING, MARSHALL	1 27
		SHEAN, F D	31 22	SOLON SPRINGS AIRPORT	1 17	STRAND, HARRY E	7 32	SYRING, MARSHALL	2 27
		SHEASBY, HARVEY	17 5	SOMERVILLE, PEARL	31 19	STRAND, JOAN L C	32 38	SYRING, MARSHALL	12 27
		SHEASBY, M J	37 6	SOMMER, RAY	13 19	STRAND, KARL L C	32 38	SYRING, MARSHALL C	36 35
		SHEASBY, W	17 5	SOMMERS, W					

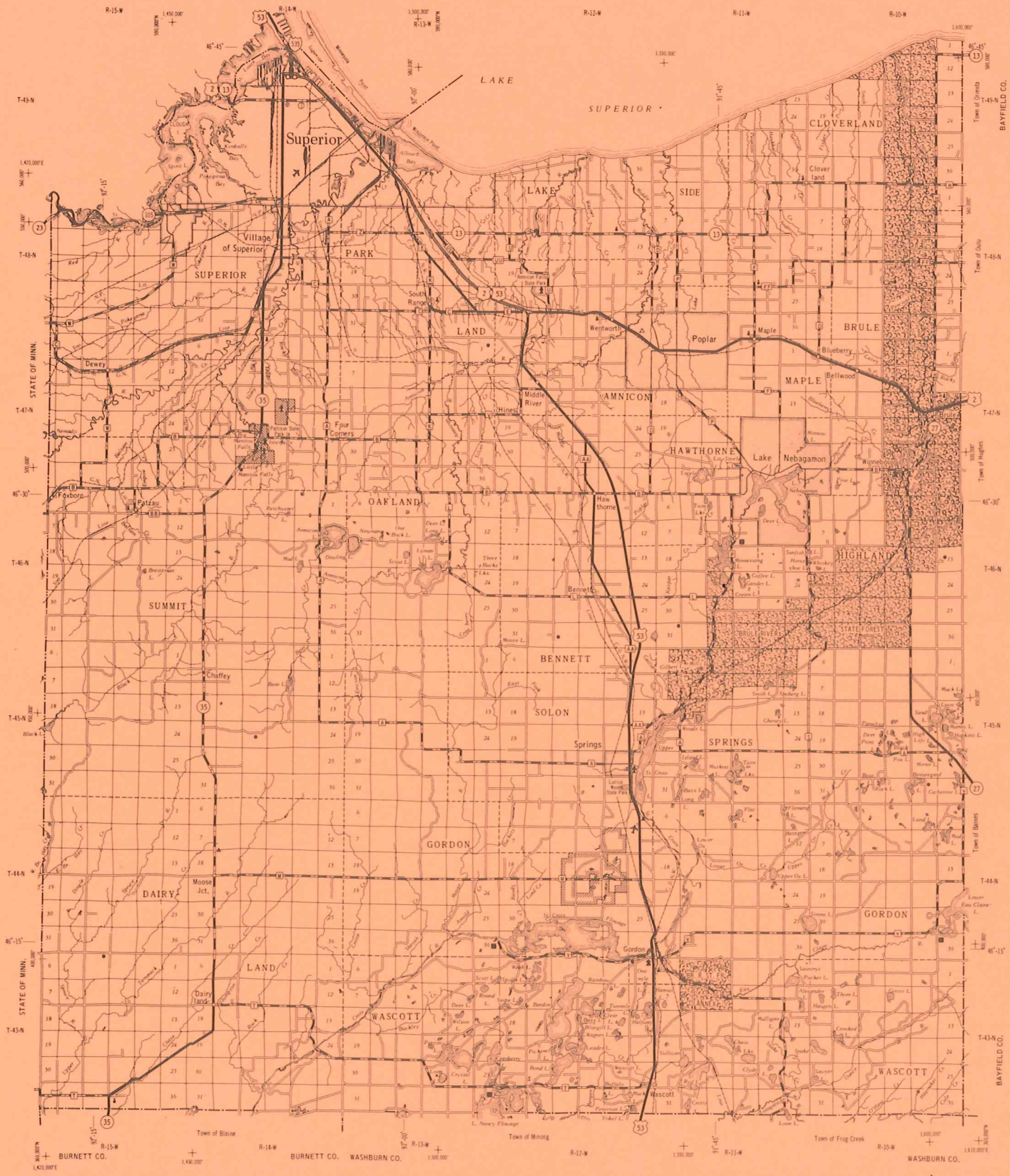
INDEX TO OWNERS

Table with 12 columns: Name, Sec.-Page, Name, Sec.-Page, Name, Sec.-Page, Name, Sec.-Page, Name, Sec.-Page. Lists names and their corresponding page numbers in a grid format.

GENERAL HIGHWAY MAP

DOUGLAS COUNTY

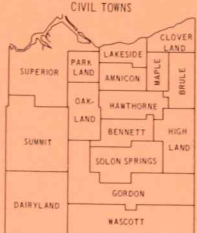
WISCONSIN



Grid based on Wisconsin coordinate system, north zone


U.S. STATE		COUNTY	
Portland Cement	State Highway No.	Unincorp. Village	○
Blum Concrete	County Hwy. Letter	Schools	▣
Blumosa	Roadbed	Public Heat or Fish Grds.	▣
Gravel	Dam	Hospital	▣
Earth	State Boundary	Lookout Tower	▣
*Town Road	County Boundary	Ranger Station	▣
Fire Lane	Civil Town Boundary	Public Camp & Picnic Grds.	▣
Multiple Divided	Corporate Limits	State Park	▣
Freeway	Nat & State Forests	without Companies	▣
Interchange	Airport	with Facilities	▣
Highway Separation	Fish Hatchery	without Facilities	▣
Interstate Highway No.	Game Farm	with Facilities	▣
U.S. Highway No.	County Seat	without Facilities	▣

*Surface types on town roads not shown



Land Area 1,130 Sq. W.
Population 45,368
County Seat Superior

SCALE 1 MILE



Copyright 1970
Rockford Map Publishers, Inc.



DOUGLAS COUNTY COURT HOUSE - SUPERIOR