



SNOWMOBILE TRAIL



NATURES BEAUTY



FRASER SHIPYARD & DRYDOCK - SUPERIOR



TWIN PORTS HIGH BRIDGE - VIEWING SUPERIOR - DULUTH HARBOR

ATLAS & PLAT BOOK
DOUGLAS COUNTY
WISCONSIN

1973

\$8.00

Published By

ROCKFORD MAP PUBLISHERS, Inc.
4525 FOREST VIEW AVE. ROCKFORD, ILLINOIS 61108

These Books Available At

COUNTY CLERK'S OFFICE
Court House - Superior, Wisconsin
OLON SPRINGS, WISCONSIN

DOUGLAS COUNTY GOVERNMENT DIRECTORY

COUNTY OFFICES

County Clerk ARNE J. ANDERSON
 Treasurer ROBERT J. BARTLEY
 Clerk of Courts MERRILL HOVEN
 Sheriff FRED J. JOHNSON
 District Attorney RALPH BINGER
 Register of Deeds... NICHOLAS J. DOYLE, JR.
 Coroner EDWARD G. STACK, Jr., M. D.
 Surveyor KENNETH OLSON
 Assistant D. A. WILLIAM RETERT
 County Forest Administrator KENNETH SMITH
 Ass't County Forest Administrator RUSSELL HOAG
 Veterans Service Officer JAMES NELSON
 Civil Defense Director DONALD MAGDZAS
 Highway Commissioner ARTHUR RAUTIO
 Family Court Commissioner ROGER W. CHEEVER
 General Assistance Agency JERALD R. JOHNSON

COUNTY BOARD OF SUPERVISORS DOUGLAS COUNTY, WIS.

County Clerk Arne J. Anderson
 Deputy Catherine Paterson
 Secretary Doris Melzac
 Chairman Herbert T. Thelen
 Vice-Chairman Kenneth W. Strauman
 2nd Vice-Chairman Frank Sajec

First District
 DONALD J. LEGGATE 2005 N. 58th St.
 394-3335

Second District
 TEDDY E. BURGRAFF 5702 John Ave.
 392-1799

Third District
 GEORGE VAN VYNCKT 3724 E. 1st St.
 394-4183 (Bus.) 392-5697 (Res.)

Fourth District
 RICHARD G. ROOKEY 2410 E. 3rd St.
 392-3277

Fifth District
 JOHN G. GREEN 2327 Hammond Ave.
 394-3233

Sixth District
 THOMAS A. HIGGINS 641 N. 22nd St.
 394-7727 (Bus.) 394-7955 (Res.)

Seventh District
 JOHN R. SHEPARD 1701 E. 7th St.
 392-9227

Eighth District
 JOHN A. NYSTROM 501-20th Ave. E.
 392-4988

Ninth District
 RAY J. STROBEL 709 E. 4th St.
 392-3705 (Res.) 394-5626 (Bus.)

Tenth District
 JOSEPH J. SITEK 1223 Elm Ave.
 394-6371

Eleventh District
 GERALD F. MCGILL Box 421
 392-2907

Twelfth District
 RAY H. SOMERVILLE 1108 N. 11st St.
 392-8197

Thirteenth District
 LEWIS D. MARTIN 1212 N. 16th St.
 392-8521 (Bus.) 747-9894 WIS534 (Bus.)

Fourteenth District
 ARTHUR O. JOHNSON 714 N. 19th St.
 394-9436

Fifteenth District
 KENNETH W. STRAUMAN 1914 N. 19th St.
 394-7711 (Bus.) 394-3233 (Res.)

Sixteenth District
 THOMAS H. WRIGHT 1417 Ogden Ave.
 394-4641

Seventeenth District
 ROY T. MARTINSON 2216 Ohio Ave.
 394-7445 (Bus.) 394-8234 (Bus.)

Eighteenth District
 OSCAR J. JOHNSON 2203 Pennsylvania Ave.
 394-3889 (Res.) 394-6637 (Bus.)

Nineteenth District
 REGINA B. HILL 1509 N. 4th St.
 394-7885

Twentieth District
 KITCHENER THOMPSON 714 N. 5th St.
 394-3489 (Bus.) 394-7391 (Res.)

District No. 21
 Village Oliver/Superior
 Town of Superior
 FRANK SAJEC Rt. 2, Box 37, Superior
 392-4649

RALPH B. LAW Rt. 2, Box 631, Superior
 392-4626

District No. 22
 Town of Parkland
 KENDALL A. NELSON Rt. 2, Box 32-B,
 South Range
 398-8485

District No. 23
 Towns of Maple, Lakeside, Cloverland
 HAROLD PEARSON Maple, Wis.
 394-2431

District No. 24
 Town of Amnicon
 Village of Poplar
 PAUL BROWN Poplar, Wis.
 394-2356

District No. 25
 Towns of Brule and Hawthorne
 Village of Lake Nebagamon
 OTTO FINELL Lake Nebagamon, Wis.
 374-3833

District No. 26
 Towns of Oakland and Summit
 ALFRED LAGRO Route 1, Box 121, Superior
 399-2173

District No. 27
 Towns of Bennett and Solon Springs
 Village of Solon Springs
 HERBERT T. THELEN Box 252, Solon Springs
 394-6937 (Bus.) 378-2441 (Res.)

District No. 28
 Towns of Dairyland, Gordon,
 Highland and Wascott
 RONALD FINSTAD Gordon
 (Res.) 375-2713

TOWN, VILLAGE AND CITY OFFICERS — 1972-73

Town of Amnicon
 Chairman, James Foote Poplar
 Supervisor, Russell Gustafson Wentworth
 Supervisor, William Erickson Wentworth
 Clerk, Mrs. Doris Suomi Wentworth
 Treasurer, Leslie Anderson Poplar
 Assessor, Adolph Carlson Poplar
 Constable, Bill Renman So. Range
 County Board Supervisor
 Paul Brown Poplar

Town of Bennett
 Chairman, John A. Meller Bennett
 Supervisor, Edwin Priem Sr. Bennett
 Supervisor, John F. Huray Bennett
 Clerk, Mrs. Eileen Garay Bennett
 Treasurer, Mrs. Jennie Peterson Bennett
 Assessor, Del Arnold Bennett
 Constable, Jose Reyes Bennett
 County Board Supervisor
 Herbert T. Thelen Solon Springs

Town of Brule
 Chairman, Oscar D. Anderson Maple
 Supervisor, Glen Miller Brule
 Supervisor, Myron R. Olson, Jr. Brule
 Clerk, James Killoren Brule
 Treasurer, Mrs. Elaine Follis Brule
 Assessor, Arnold Wentzela Brule
 Constable, William Follis Brule
 County Board Supervisor
 Otto Finell Lake Nebagamon

Town of Cloverland
 Chairman, Harold Pearson Maple
 Supervisor, Larry Luostari Maple
 Supervisor, George Remer Brule
 Clerk, Mrs. Shirley LaFlamme Maple
 Treasurer, Mrs. Helvie Poel Maple
 Assessor, Allan Johnson Maple
 Constable, Dale Mackey Brule
 County Board Supervisor,
 Harold Pearson Maple

Town of Dairyland
 Chairman, John M. Swenson Dairyland
 Supervisor, Roy H. Carlson Dairyland
 Supervisor, Vernon Hughes Dairyland
 Clerk, Alan Gustafson Dairyland
 Treasurer, Lawrence F. Johnson Dairyland
 Assessor, Edward Dalveen Dairyland
 Constable, Max Baer Dairyland
 County Board Supervisor,
 Ronald Finstad Gordon

Town of Gordon
 Chairman, John Flaming Gordon
 Supervisor, John Cosrove Gordon
 Supervisor, Thomas Biscobing Gordon
 Clerk, Mary Henkel Gordon
 Treasurer, Mrs. Gladys Bidhalg Gordon
 Assessor, LaVerne Alves Gordon
 Constable, Francis Flaming Gordon
 County Board Supervisor,
 Ronald Finstad Gordon

Town of Hawthorne
 Chairman, Charles O. Heidemann Hawthorne
 Supervisor, Walter Carlson Lake Nebagamon
 Assessor, Gerald Gehl South Range
 Clerk, Mrs. Corlin Johnson Rt. #1, Box 337
 Lake Nebagamon
 Treasurer, Mrs. T. LeRoy Brevig Rt. 1,
 Hawthorne
 Assessor,
 Edward C. Lambert Lake Nebagamon
 Constable, Joseph Burbul, Jr. Hawthorne
 County Board Supervisor
 Otto Finell Lake Nebagamon

Town of Highland
 Chairman, Harold E. Swanson Brule
 Supervisor, James H. Commiskey Solon Springs
 Supervisor, T. L. Brevig Lake Nebagamon
 Clerk, Mrs. Olga Berube Brule
 Treasurer, Mrs. Barbara Kotera Lake Nebagamon
 Assessor, Ray Sommers Solon Springs
 Constable, John DeGeman Lake Nebagamon
 County Board Supervisor,
 Ronald Finstad Gordon

Town of Lakeside
 Chairman, Elmer Colby Wentworth
 Supervisor, M. William Conyers Wentworth
 Supervisor, George Johnson Wentworth
 Clerk, Gayle Weyers Maple
 Assessor, Aaron Kraft Wentworth
 Assessor, Edwin Ripen Wentworth
 County Board Supervisor,
 Harold Pearson Maple

Town of Maple
 Chairman, Stanley Jacobson Maple
 Supervisor, Arnold Persla Maple
 Supervisor, Gerald Soring Maple
 Clerk, William Ukkola Maple
 Treasurer, Jack Antilla Maple
 Assessor, Melford Upen Maple
 Constable, Sam Salonski Maple
 County Board Supervisor,
 Harold Pearson Maple

Town of Oakland
 Chairman,
 Swan Herbert Peterson South Range
 Supervisor, James Dolson South Range
 Supervisor, Francis Fogelberg South Range
 Clerk, Mrs. Martha L. Olson Rt. 1, Box 43
 South Range
 Treasurer, Pearl Johnson Rt. 1, Box 32-A
 South Range
 Assessor, Arthur F. Lundgren Rt. 2, Box 168,
 South Range
 Constable, Richard Caffrey South Range
 County Board Supervisor
 Alfred Largo Rt. 1, Box 121, Superior

Town of Parkland
 Chairman, John E. Johnstad South Range
 Supervisor, Lauren Gene Johnson Wentworth
 Supervisor,
 Fred Henry Grimsrud South Range
 Clerk, Mrs. Floyd Udeen Rt. 2, Box 9,
 South Range
 Treasurer, Mrs. Agnes M. Stone, Rt. 2, Box 22E
 South Range
 Assessor, Roy Roberts Rt. 1, Box 282-A
 South Range
 Constable, Robert Findlay Rt. 2, Box 32-A,
 South Range
 County Board Supervisor,
 Kendall A. Nelson South Range

Town of Solon Springs
 Chairman, Fred Richard Rt. 1, Solon Springs
 Supervisor, Russell Hoag Solon Springs
 Supervisor, Charles P. Garvey Solon Springs
 Clerk, Mrs. Gloria Klinzing Rt. 1, Box 55-A
 Solon Springs
 Treasurer, Mrs. Emma L. Ramel Rt. 1,
 Solon Springs
 Assessor, Frank Palmer Solon Springs
 Constable, Nels Westerlund Solon Springs
 County Board Supervisor
 Herbert T. Thelen Solon Springs

Town of Summit
 Chairman, Arthur C. Smith Foxboro
 Supervisor, Ernest Corbin Superior, Wis.
 Supervisor, Garfield Severson Patau
 Clerk, Nancy J. Zamba Foxboro
 Treasurer, Christine M. DeJung Patau
 Assessor, Gladys E. Marigold Rt. 1, Box 139,
 Superior
 County Board Supervisor
 Alfred Lagro Rt. 1, Box 121, Superior

Town of Superior
 Chairman, W. J. Kerwin Rt. 1, Box 66,
 Superior
 Supervisor, Ed Ellison Rt. 2, Box 829,
 Superior
 Supervisor, William Stupak Rt. 1, Box 67
 Foxboro

Clerk, Marlow E. Leggate Rt. 2, Box 500,
 Superior
 Treasurer, Myra E. Harvey Rt. 1, Box 406,
 Superior
 Assessor, Edward J. O'Brien Rt. 1, Box 45,
 Foxboro
 Constable, Allan Carroll Rt. 2, Box 458,
 Superior
 Constable,
 Kenneth Harvey Rt. 1, Box 408 Superior
 County Board Supervisors
 Ralph B. Law Rt. 2, Box 631, Superior
 Frank Sajec Rt. 2, Box 37, Superior

Town of Wascott
 Chairman, William Frahm Minong
 Supervisor, Fred Neagome Wascott
 Supervisor, Oscar Romberg Gordon
 Clerk, Mrs. Kathryn Wanless Gordon
 Treasurer, J. R. Hyta Gordon
 Assessor, Emil R. Hill Gordon
 Constable, John Demuth Minong
 County Board Supervisor,
 Ronald Finstad Gordon

Village of Lake Nebagamon
 President, Otto Finell Lake Nebagamon
 Trustee, Ray Baker Lake Nebagamon
 Trustee, Francis Hurst Lake Nebagamon
 Trustee, Joseph Snyder Lake Nebagamon
 Trustee, Walter Urbanik Lake Nebagamon
 Trustee, Arthur Vennerstrom Lake Nebagamon
 Trustee, James Walker Lake Nebagamon
 Clerk, Mrs. Florence Johnson Box 357
 Lake Nebagamon
 Treasurer, William Borsh Lake Nebagamon
 Assessor, Ralph Barlum Winter
 Constable, Chester Snyder Lake Nebagamon
 Supervisor (County Board), Otto Finell
 Lake Nebagamon

Village of Oliver
 President, Frank Sajec Rt. 2, Box 37,
 Superior
 Trustee, Robert Rukhlich Rt. 2, Superior
 Trustee, George Koskovich Rt. 2, Box 44,
 Superior
 Clerk, Mrs. Mary Sajec Rt. 2, Box 37
 Superior
 Treasurer, Mrs. Dorothy Koskovich Rt. 2,
 Box 44, Superior
 Assessor, Vincent Plesko Rt. 2, Superior
 Municipal Judge,
 Jerome Zaubar Rt. 2, Superior
 Constable, Tony Matelich Rt. 2, Superior
 Supervisor, (County Board), Frank Sajec
 Superior (County Board), Ralph B. Law
 Rt. 2, Box 631, Superior

Village of Poplar
 President, Lloyd H. Erickson Poplar
 Trustee, Virgil Nelson Poplar
 Trustee, Keith Lapole Poplar
 Trustee, Robert Jacobson Rt. 1, Box 37,
 Poplar
 Trustee, David Sedin Poplar
 Trustee, Lyle Fichtelkotter Poplar
 Trustee, Daniel Bergsten Poplar
 Clerk, Myrtle H. Fichtelkotter Poplar
 Treasurer, Audrey Hakilla Poplar
 Assessor, Sylvester Hursch Poplar
 Constable, Henry Nelson Poplar
 Supervisor (County Board), Paul M. Brown Poplar

Village of Solon Springs
 President, Robert McLeod Solon Springs
 Trustee, Wm. Kauth Solon Springs
 Trustee, James Mertzig Solon Springs
 Trustee, Guy Little, Jr. Solon Springs
 Trustee, Eivan Bakken Solon Springs
 Trustee, Philip Weston Solon Springs
 Trustee, Ronald Wright Solon Springs
 Clerk, Judith Leonard Solon Springs
 Treasurer, Judith Leonard Solon Springs
 Assessor, Gervase Breider Solon Springs
 Constable, James Drake Solon Springs
 Supervisor, (County Board), Herbert T. Thelen
 Solon Springs

Village of Superior
 President,
 Le Roy R. Forslund 6903 Ogden Ave.,
 Superior
 Trustee, James McCusker 6515 Ogden Ave.,
 Superior
 Trustee, Adam Ciech 6704 John Ave.,
 Superior
 Clerk, Clarence C. Benson 6404 John Ave.,
 Superior
 Treasurer, Mrs. Floyd Udeen 6531 John Ave.,
 Superior
 Assessor, Charles Ford 6902 Tower Ave.,
 Superior
 County Board Supervisors
 Ralph B. Law Rt. 2, Box 631
 Superior
 Frank Sajec Rt. 2, Box 37, Superior

City of Superior
 Mayor Charles C. Deneweth
 City Attorney William A. Hamann
 City Clerk Cecile Helsel
 Finance Director Donald LeBrasseur
 Public Works Fred Seguin
 Park & Recreation Joseph Lessey
 Health Comm. Dr. E. G. Stack, Jr.
 Assessor Herbert Wallin
 Building Inspector Verlyn Moore
 Port Director James C. Sauter
 Police Chief Charles Barnard
 Fire Chief Michael Kongevik

COPYRIGHT NOTICE

CAUTION : The contents of this book are protected by the copyright. Copying or reproduction, in whole or in part, of any map-advertisement-or editorial feature, is expressly forbidden. Violators will be subject to prosecution to the full extent of the law.




INDEX

DOUGLAS COUNTY, WISCONSIN

COUNTY SEAT - SUPERIOR, WISCONSIN

TABLE OF CONTENTS

COUNTY INDEX..... 1
 DOUGLAS COUNTY ZONING ORDINANCE..... Inside Back Cover
 FACTS ABOUT LAND DESCRIPTIONS 44,45
 GENERAL HIGHWAY MAP..... 46,47
 GOVERNMENT DIRECTORY..... Inside Front Cover
 LAKE & STREAM DIRECTORY..... 48



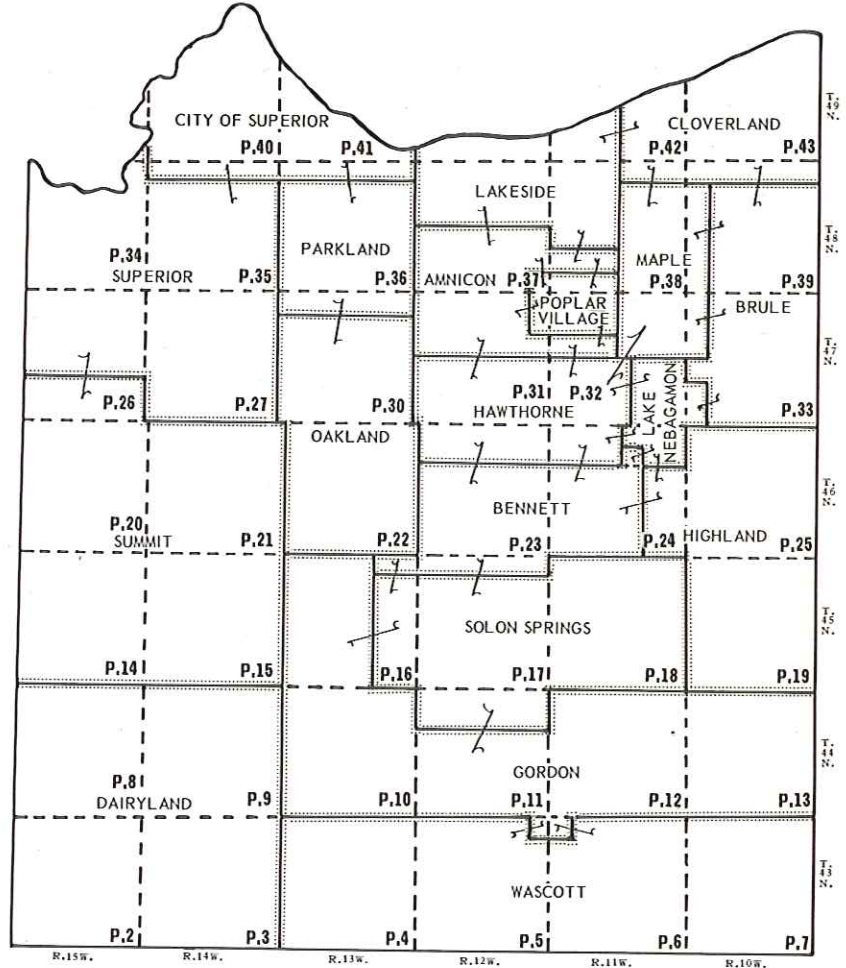
Copyright 1970 - Revised 1972
 ROCKFORD MAP PUBLISHERS, Inc.
 See
 Inside Front Cover

LEGEND

CIVIL TWP. BORDER:===== CONG. TWP. BORDER:-----

ALPHABETICAL INDEX TO TOWNSHIP MAPS

AMNICON.....	31, 32, 37, 38
BENNETT.....	16, 17, 23, 24
BRULE.....	33, 39
CITY OF SUPERIOR.....	35, 36, 40, 41
CLOVERLAND.....	38, 39, 42, 43
DAIRYLAND.....	2, 3, 8, 9
GORDON.....	5, 6, 10, 11, 12, 13, 16
HAWTHORNE.....	23, 24, 31, 32
HIGHLAND.....	19, 24, 25
LAKE NEBAGAMON.....	24, 32, 33
LAKE SIDE.....	37, 38, 42
MAPLE.....	32, 33, 38, 39
OAKLAND.....	22, 30
PARKLAND.....	30, 36
POPLAR VILLAGE.....	31, 32, 37, 38
SOLON SPRINGS.....	11, 16, 17, 18
SUMMIT.....	14, 15, 20, 21, 26
SUPERIOR.....	26, 27, 34, 35
WASCOTT.....	4, 5, 6, 7



DOUGLAS COUNTY FOREST LAND STATE & PRIVATE FOREST CROP LAND

LEGEND FOR TOWNSHIP MAPS

INTERSTATE EXPRESSWAYS		GROUP OF BUILDINGS	
FEDERAL HIGHWAYS		RURAL BUSINESS BUILDING	
STATE HIGHWAYS		SCHOOL	
STATE AID HIGHWAYS		CHURCH	
PAVED ROADS		CEMETERY	
BITUMINOUS ROADS		INCORPORATED CITY OR VILLAGE	
GRAVEL ROADS		CORPORATE LIMIT LINE	
OTHER ROADS		UNINCORPORATED VILLAGE	
TRAILS		SUBDIVISIONS & AREAS OF SMALL TRACTS	
RAILROADS		CIVIL TOWNSHIP BOUNDARY	
FARMSTEAD		DITCH	
		CANAL	
		LEVEE	

HOOK MEANS SAME OWNER FOR BOTH PARCELS

SCALE: 1/4 INCH EQUALS ONE MILE
 "ETUX" MEANS "AND WIFE"
 "ETAL" MEANS "AND OTHERS"

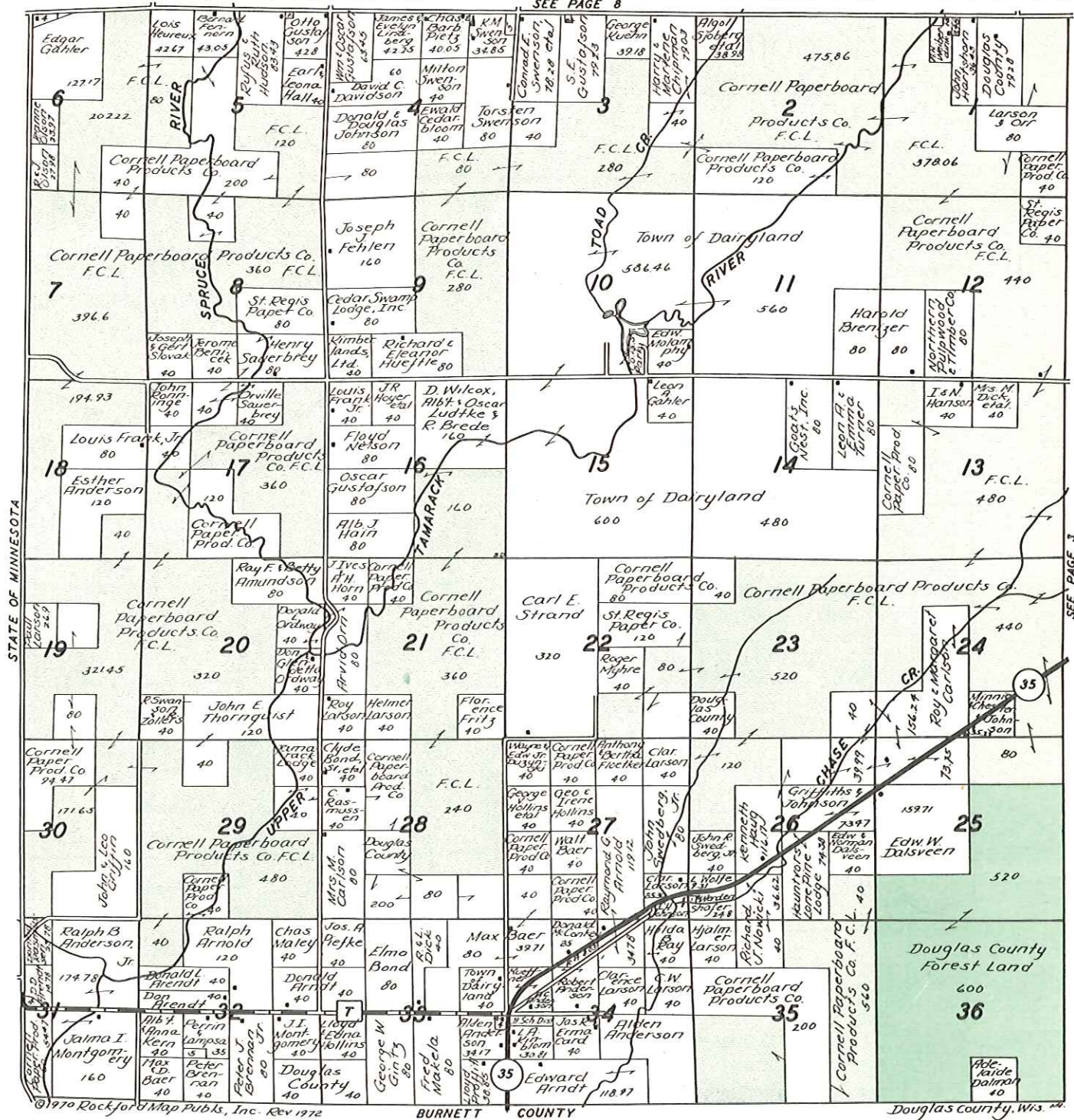
GENERAL INFORMATION

NOTICE: This book is published as a guide to the Community. All data contained herein was gathered from the Official Public Records at the Court House and elsewhere. Due to continual sales and transfers of property it is impossible to guarantee 100% accuracy. We do however, guarantee the accuracy to be 95% or better as compared to the official county records.

The Index Map above shows the various townships in the county as they are located geographically. Numerals on each township indicate the page number that particular map will appear in detail.

Turn to the INDEX TO OWNERS in the back of the book. The Index to Owners shows alphabetically, every land owner in the county whose name appears on the township maps. To find a land owner, look up his name in the alphabetical index, which will show the section and page number of his land.

SEE PAGE 8



STATE OF MINNESOTA

SEE PAGE J

©1970 Rockford Map Pubs., Inc. Rev 1972

BURNETT COUNTY

Douglas County, Wis.

A METRIC AMERICA WHEN?

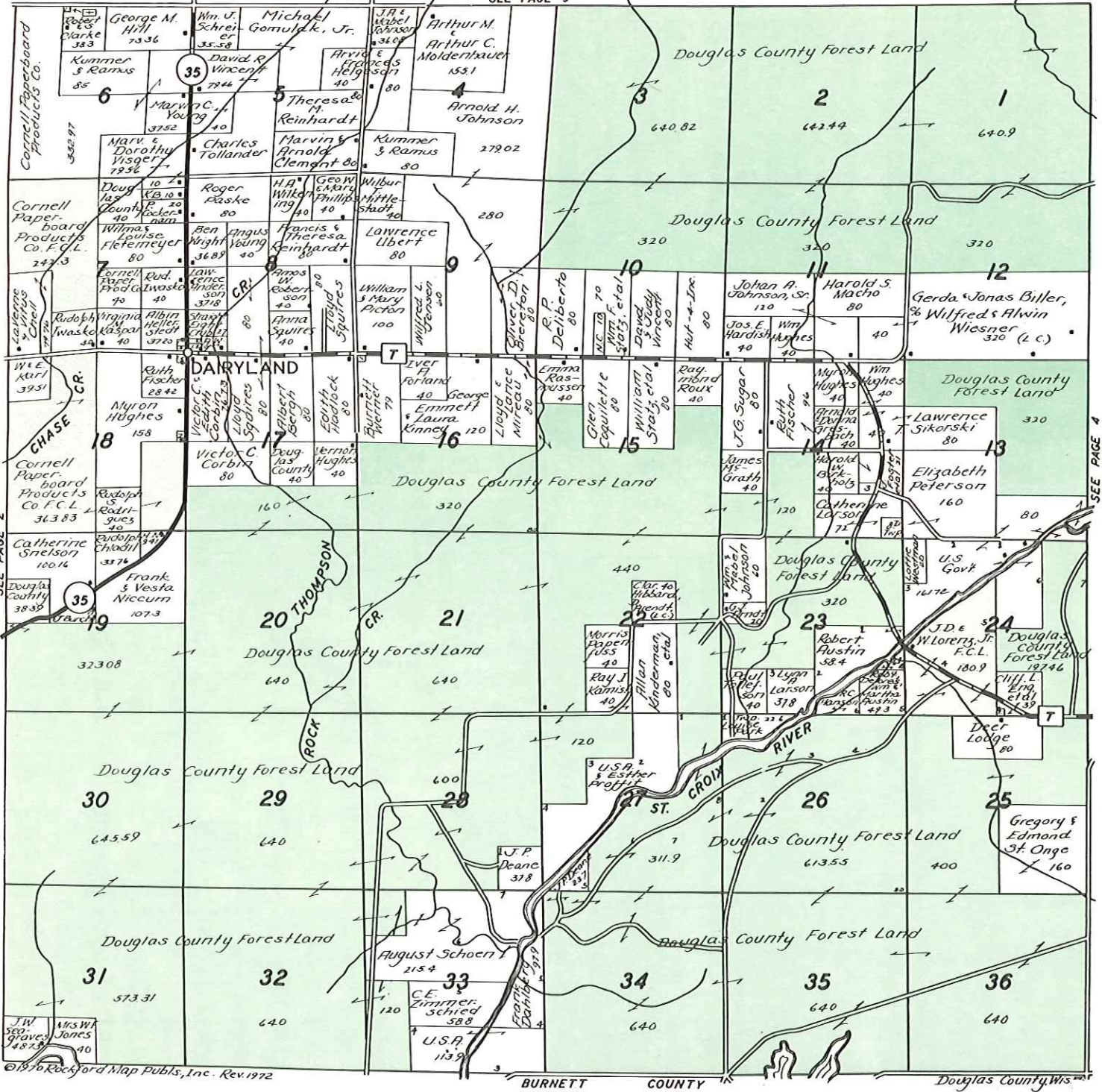
Have you thought about the metric system of land measurement, or how many hectares you may own?

Listed to the right is an approximate conversion table from customary measurement to metric and vice versa.

EXAMPLE: 160 ACRES x 0.4 = 64 HECTARES
64 HECTARES x 2.5 = 160 ACRES

	When you know:	You can find:	If you multiply by:
LENGTH	inches	millimeters	25
	feet	centimeters	30
	yards	meters	0.9
	miles	kilometers	1.6
	millimeters	inches	0.04
	centimeters	inches	0.4
	meters	yards	1.1
	kilometers	miles	0.6
AREA	square inches	square centimeters	6.5
	square feet	square meters	0.09
	square yards	square meters	0.8
	square miles	square kilometers	2.6
	acres	square hectometers (hectares)	0.4
	square centimeters	square inches	0.16
	square meters	square yards	1.2
	square kilometers	square miles	0.4
	square hectometers (hectares)	acres	2.5

SEE PAGE 9

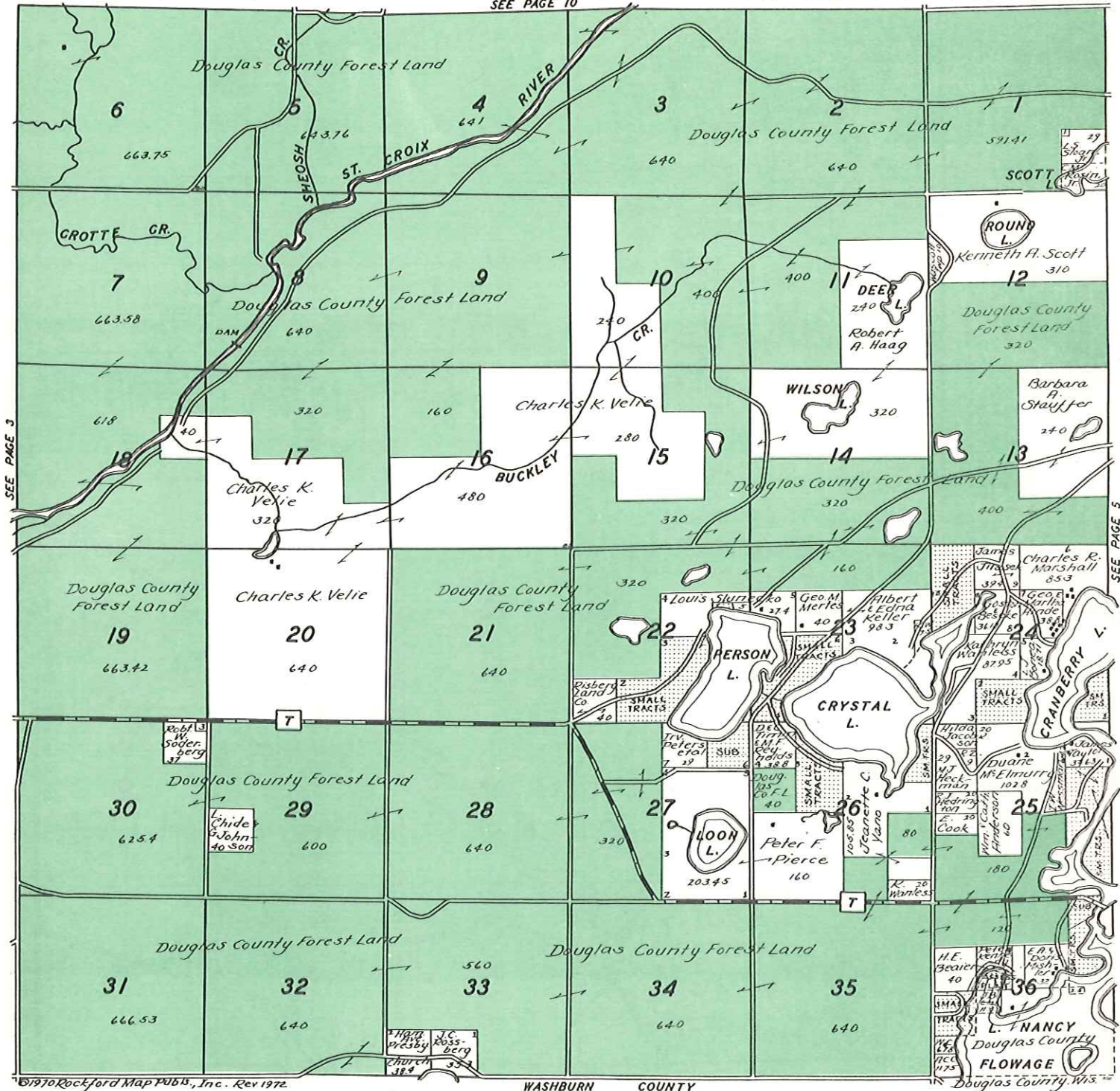


SEE PAGE 2

SEE PAGE 4

DOUGLAS COUNTY FOREST LAND
 STATE & PRIVATE FOREST CROP LAND

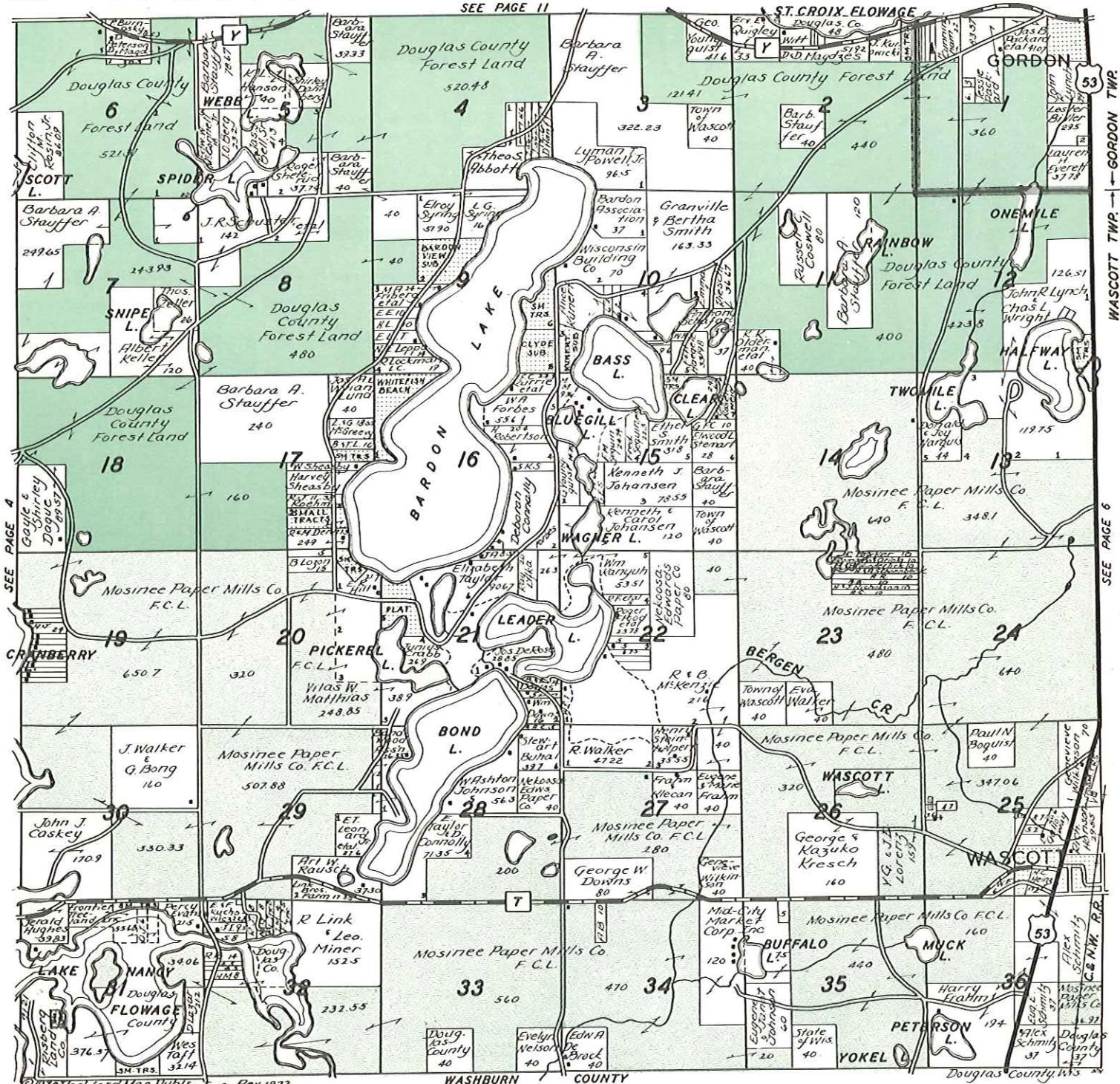
SEE PAGE 10



SEE PAGE 3

SEE PAGE 5

SEE PAGE 11

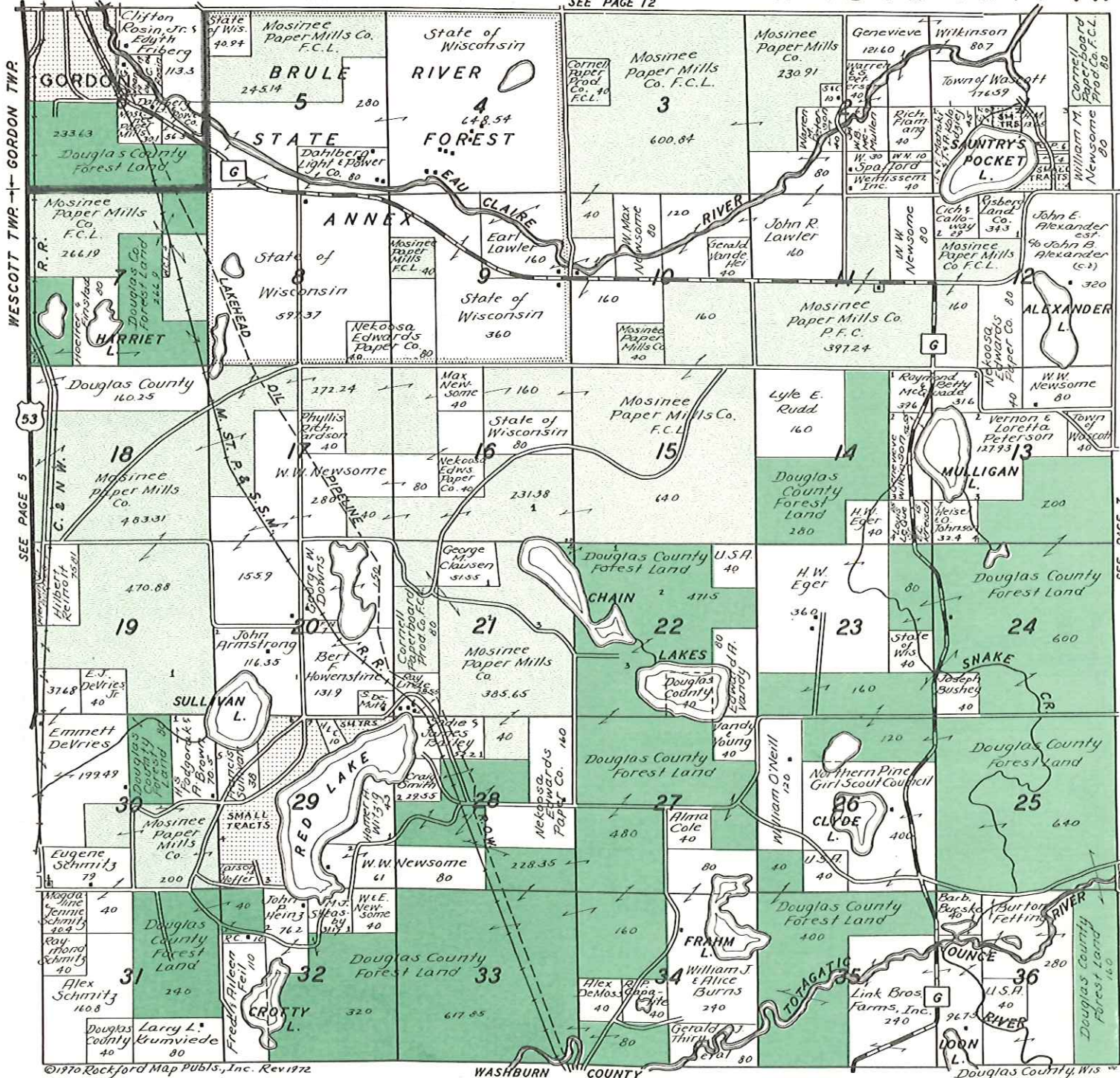


SEE PAGE 4

SEE PAGE 6

©1976 Rockford Map Publs., Inc. Rev. 1972

DOUGLAS COUNTY FOREST LAND
 STATE & PRIVATE FOREST CROP LAND

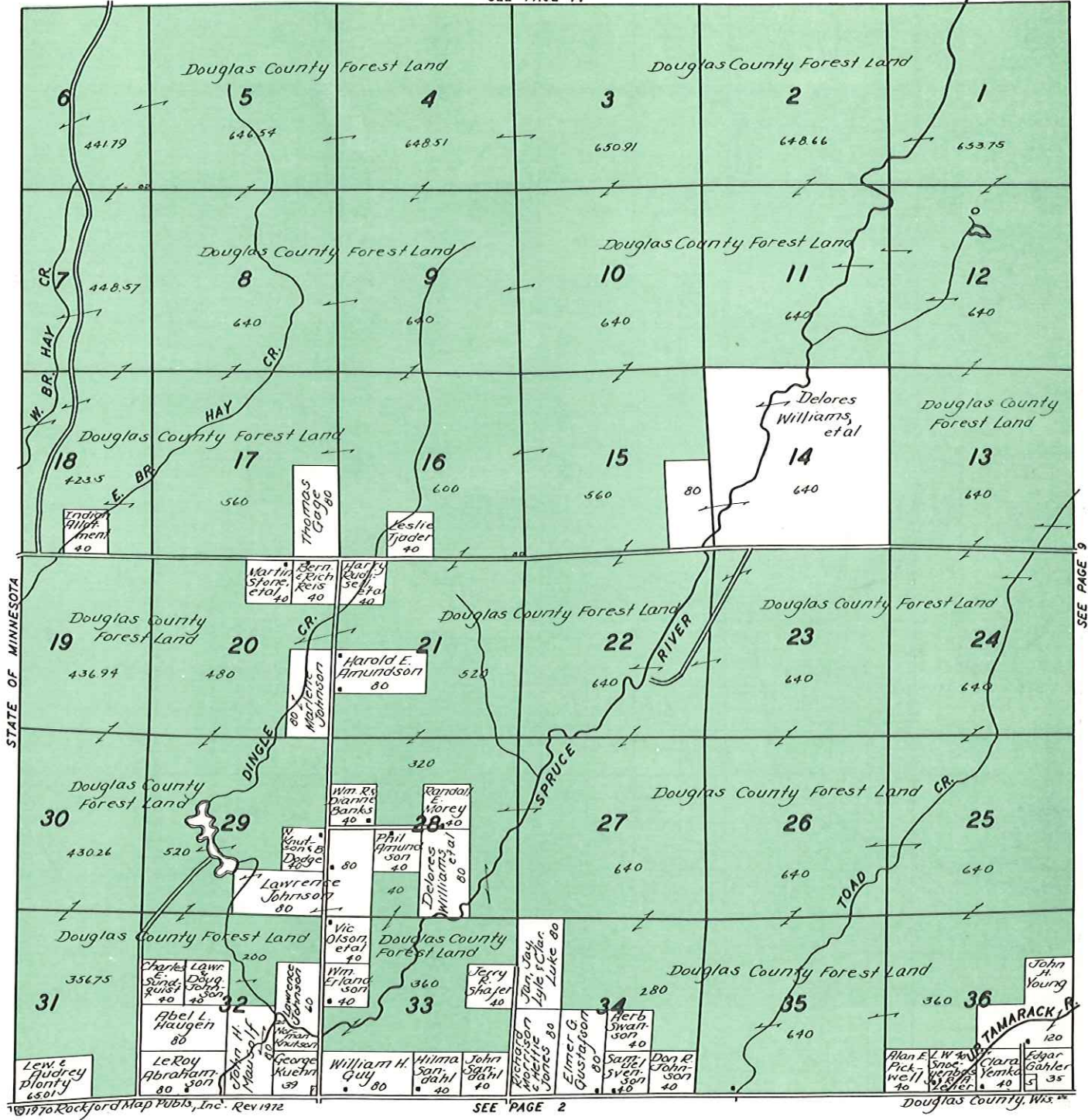


WASCOTT TWP. - GORDON TWP.

SEE PAGE 5

SEE PAGE 7

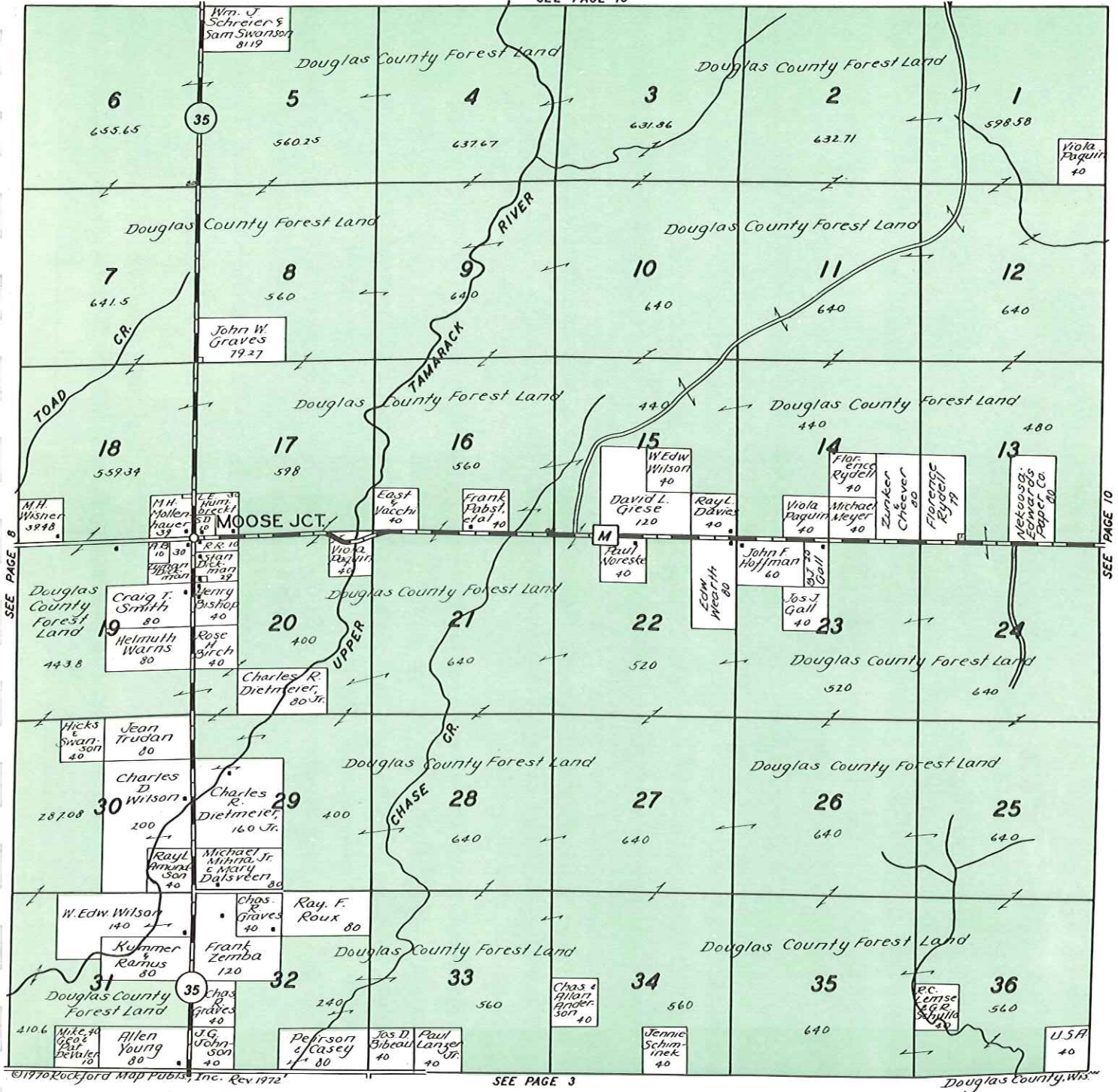
SEE PAGE 14



STATE OF MINNESOTA

SEE PAGE 9

SEE PAGE 15



SEE PAGE 8

SEE PAGE 10

SEE PAGE 3

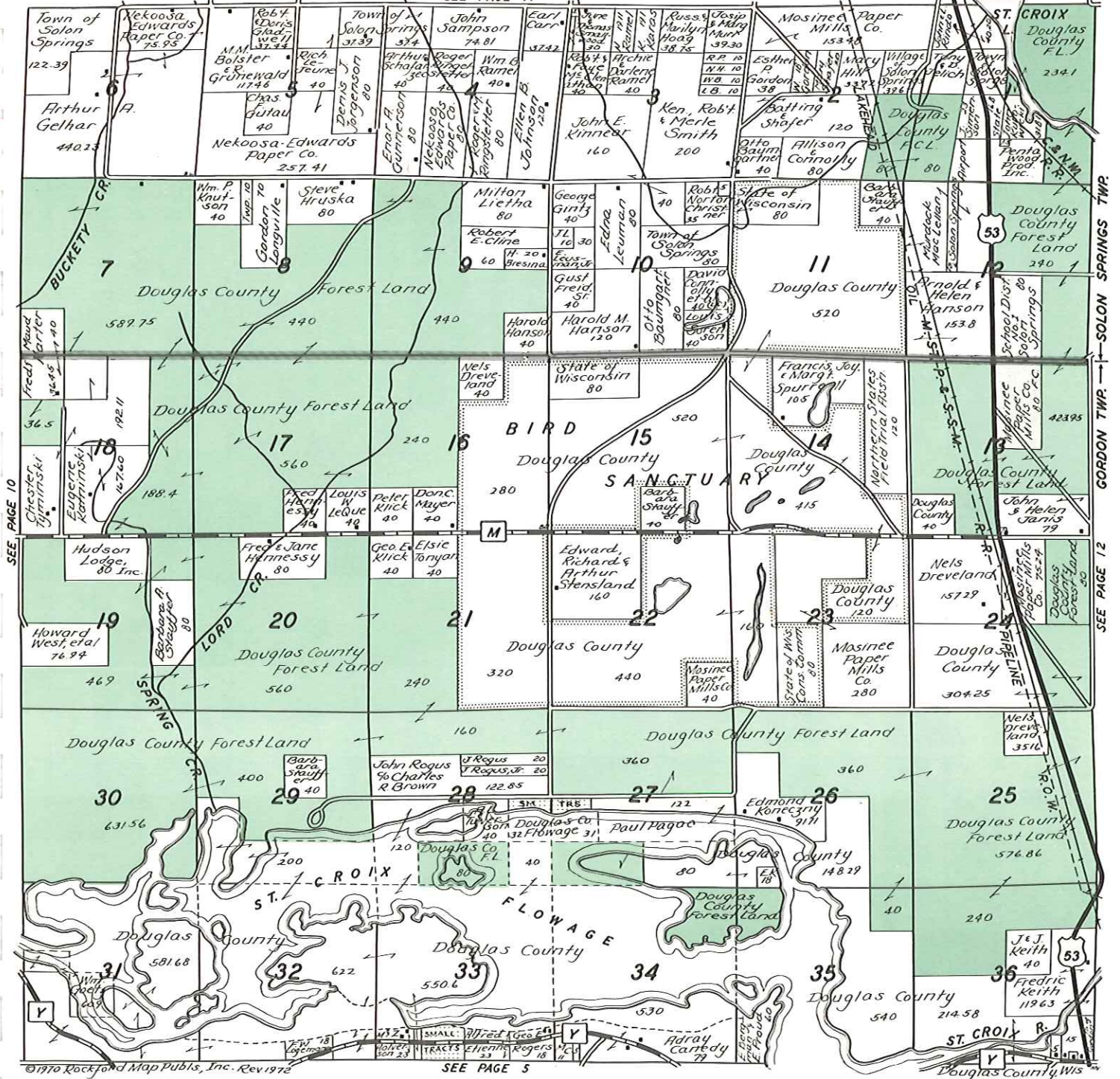
©1970 Rockford Map Publishers, Inc. Rev. 1972

Douglas County, Wis.

DOUGLAS COUNTY FOREST LAND
 STATE & PRIVATE FOREST CROP LAND

SEE PAGE 17

UPPER



SEE PAGE 10

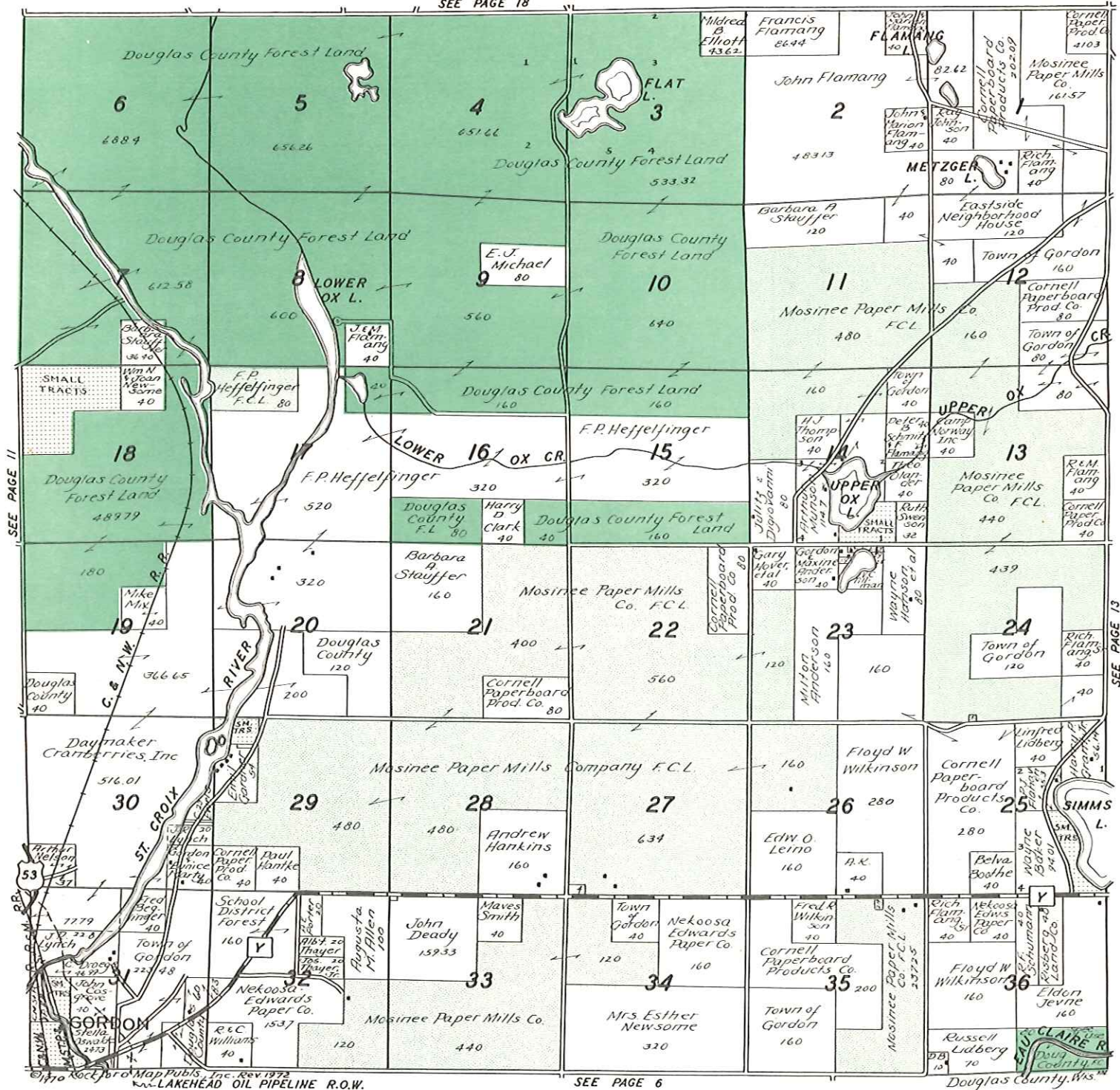
GORDON TWP. SOLON SPRINGS TWP. SEE PAGE 12

SEE PAGE 5

DOUGLAS COUNTY FOREST LAND
 STATE & PRIVATE FOREST CROP LAND

GORDON

SEE PAGE 18



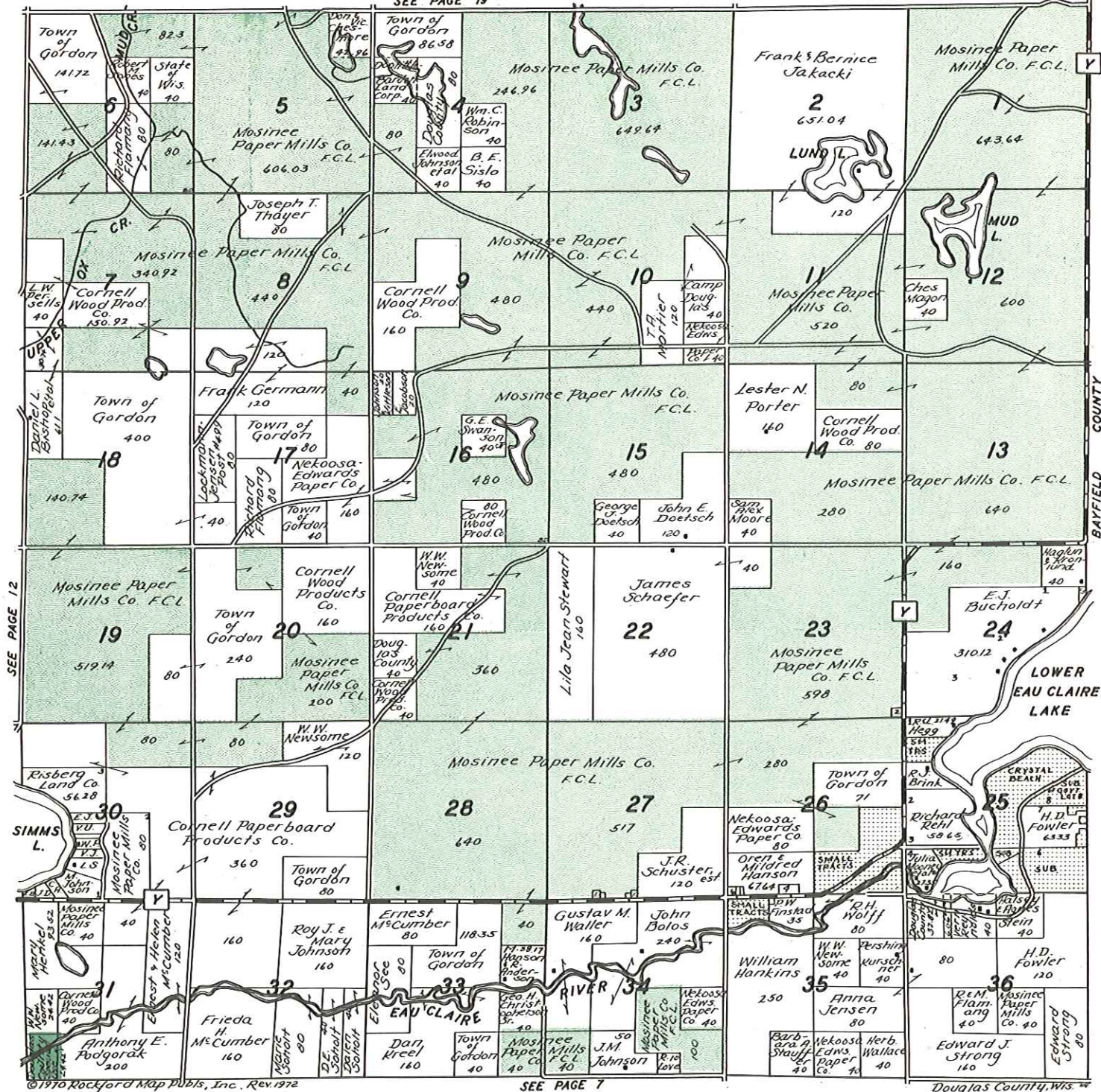
SEE PAGE 11

SEE PAGE 13

SEE PAGE 6

© 1970 Rock Bros Map Pubs, Inc. Rev. 1972
LAKEHEAD OIL PIPELINE R.O.W.

SEE PAGE 19



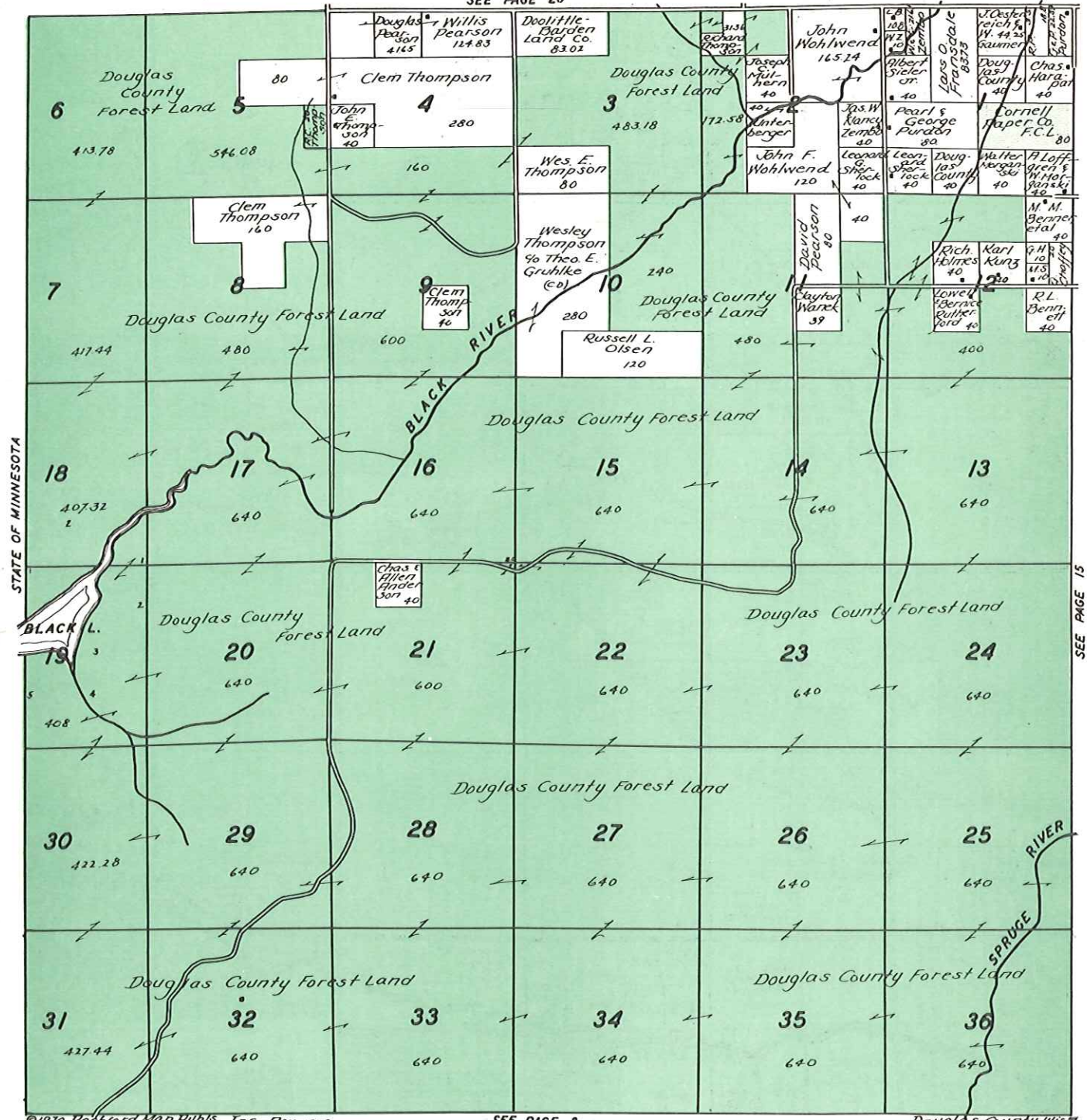
©1970 Rockford Map Pubs, Inc. Rev. 1972

SEE PAGE 7

Douglas County, Wis.

DOUGLAS COUNTY FOREST LAND
 STATE & PRIVATE FOREST CROP LAND

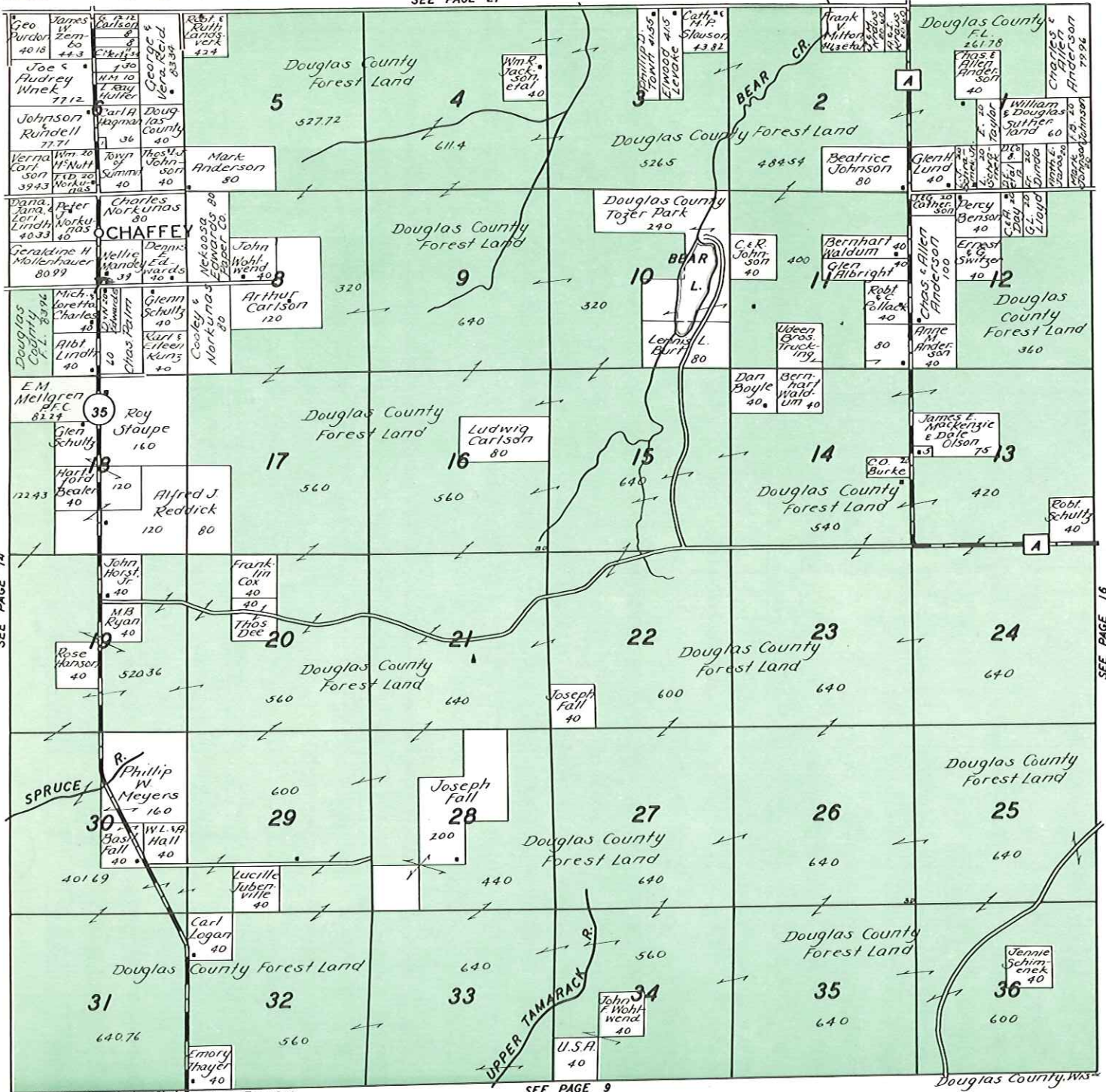
SEE PAGE 20



STATE OF MINNESOTA

SEE PAGE 15

SEE PAGE 21



©1970 Rockford Map Publs., Inc. Rev. 1972

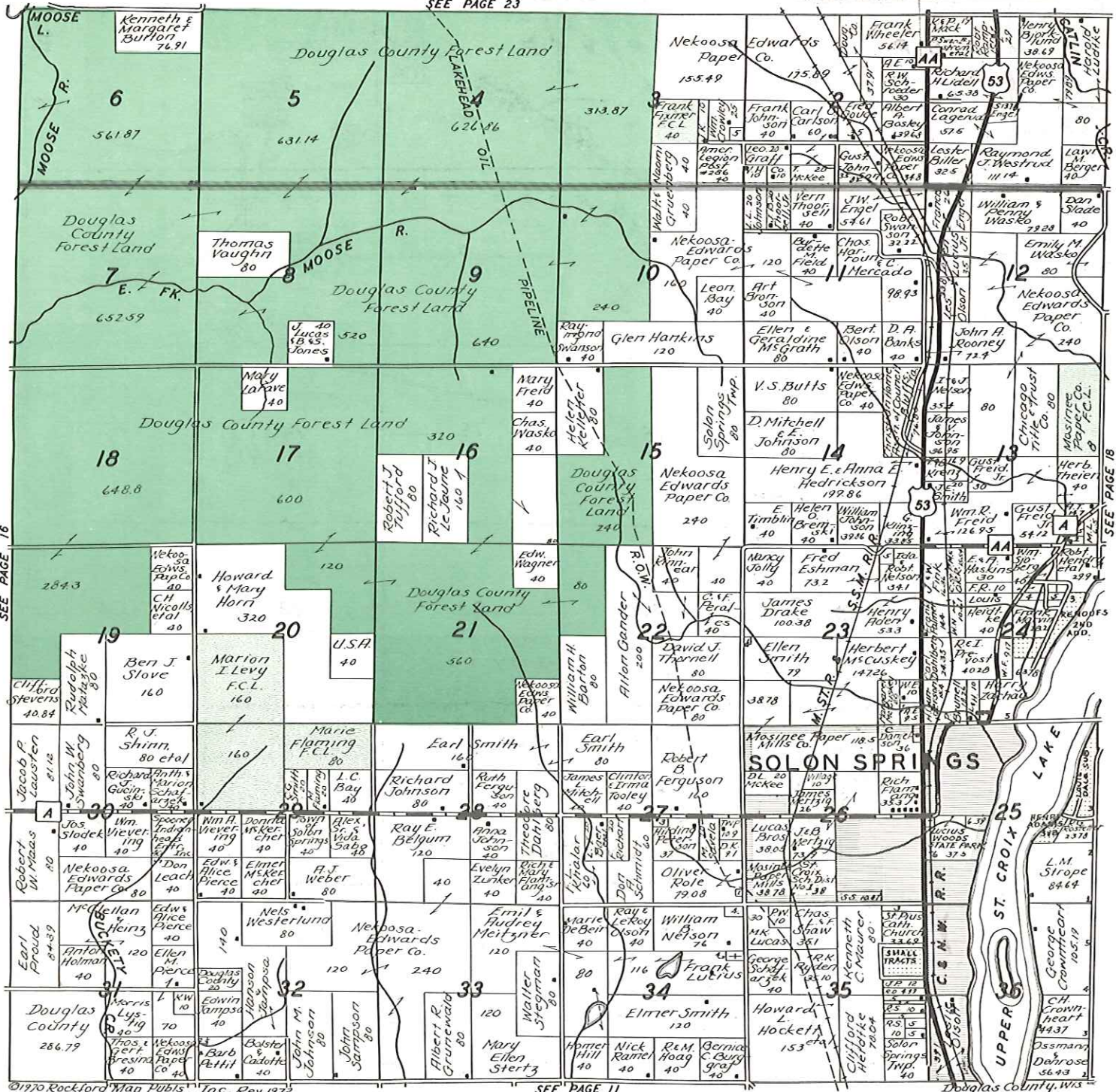
SEE PAGE 9

DOUGLAS COUNTY FOREST LAND
STATE & PRIVATE FOREST CROP LAND

SEE PAGE 14

SEE PAGE 16

SEE PAGE 23



SEE PAGE 16

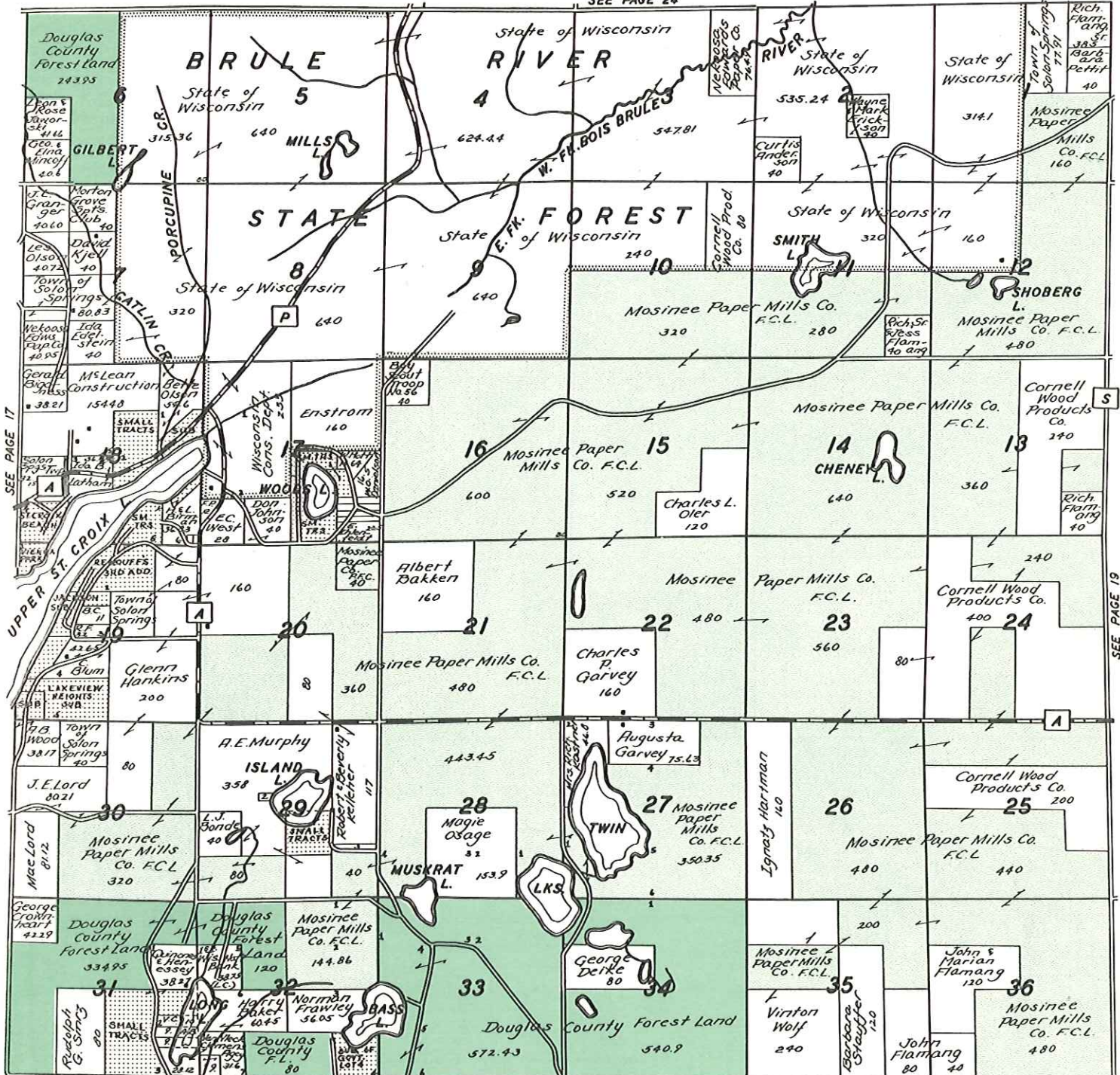
SOLON SPRINGS TWP. - BENNETT TWP. SEE PAGE 18

©1970 Rockford Map Publs., Inc. Rev 1972

SEE PAGE 11

DOUGLAS COUNTY FOREST LAND
 STATE & PRIVATE FOREST CROP LAND

SEE PAGE 24

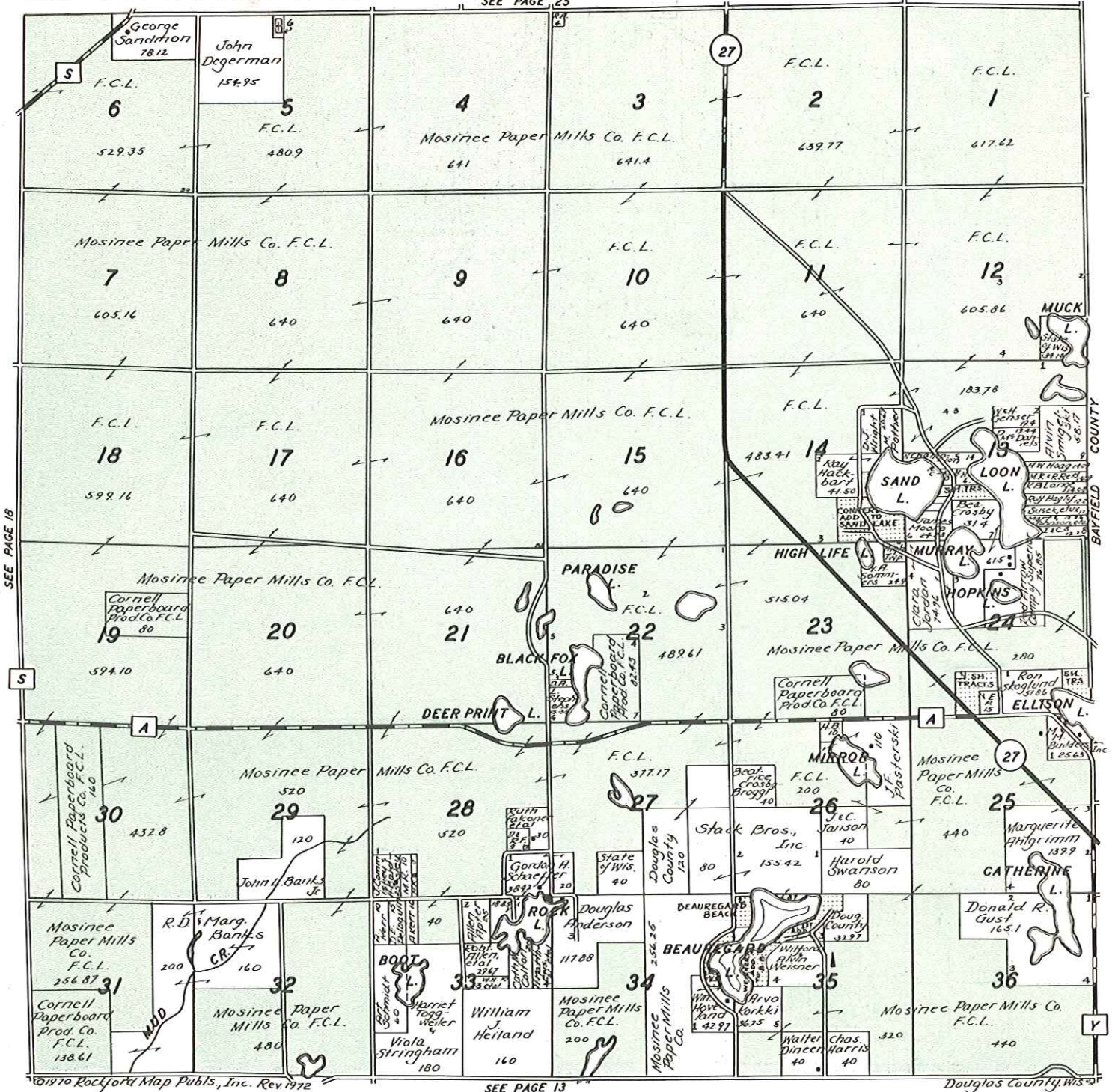


SEE PAGE 17

SEE PAGE 19

SEE PAGE 12

SEE PAGE 25



SEE PAGE 18

S

A

A

27

Y

©1970 Rockford Map Publs., Inc. Rev. 1972

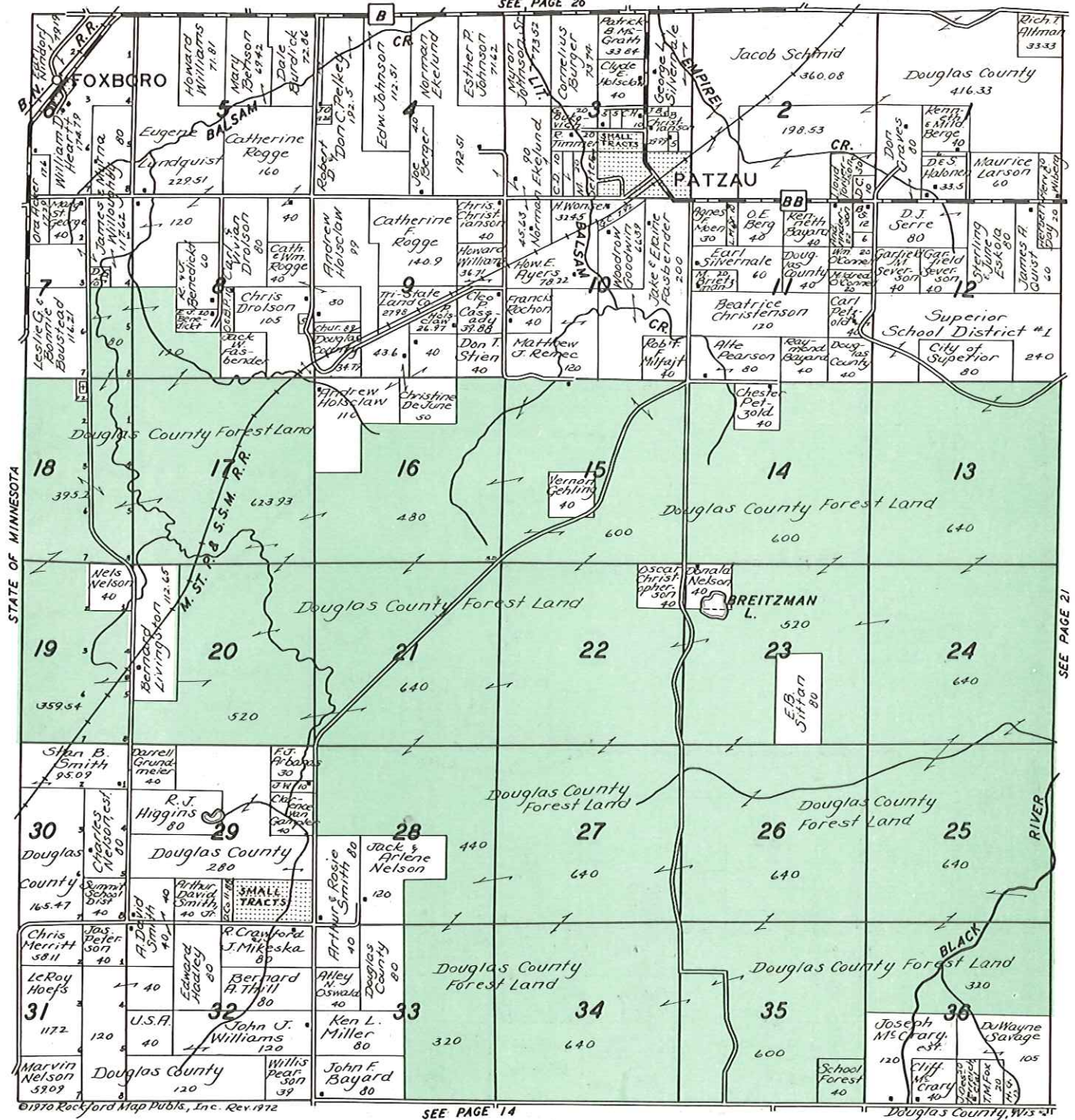
SEE PAGE 13

Douglas County, Wis.

DOUGLAS COUNTY FOREST LAND

STATE & PRIVATE FOREST CROP LAND

SEE PAGE 26



©1970 Rockford Map Pubs., Inc. Rev. 1972

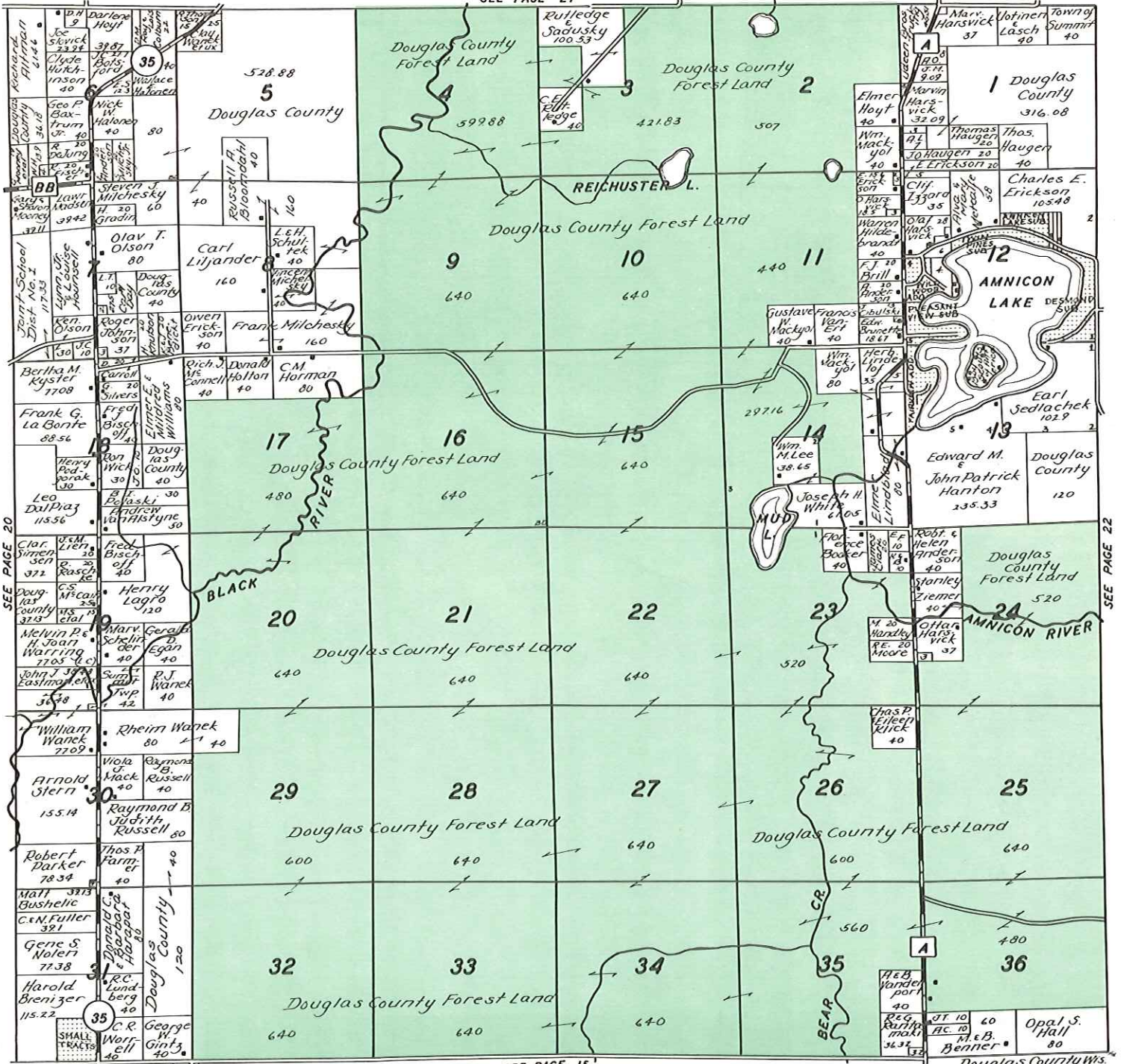
SEE PAGE 14

Douglas County, Wis.

STATE OF MINNESOTA

SEE PAGE 21

SEE PAGE 27



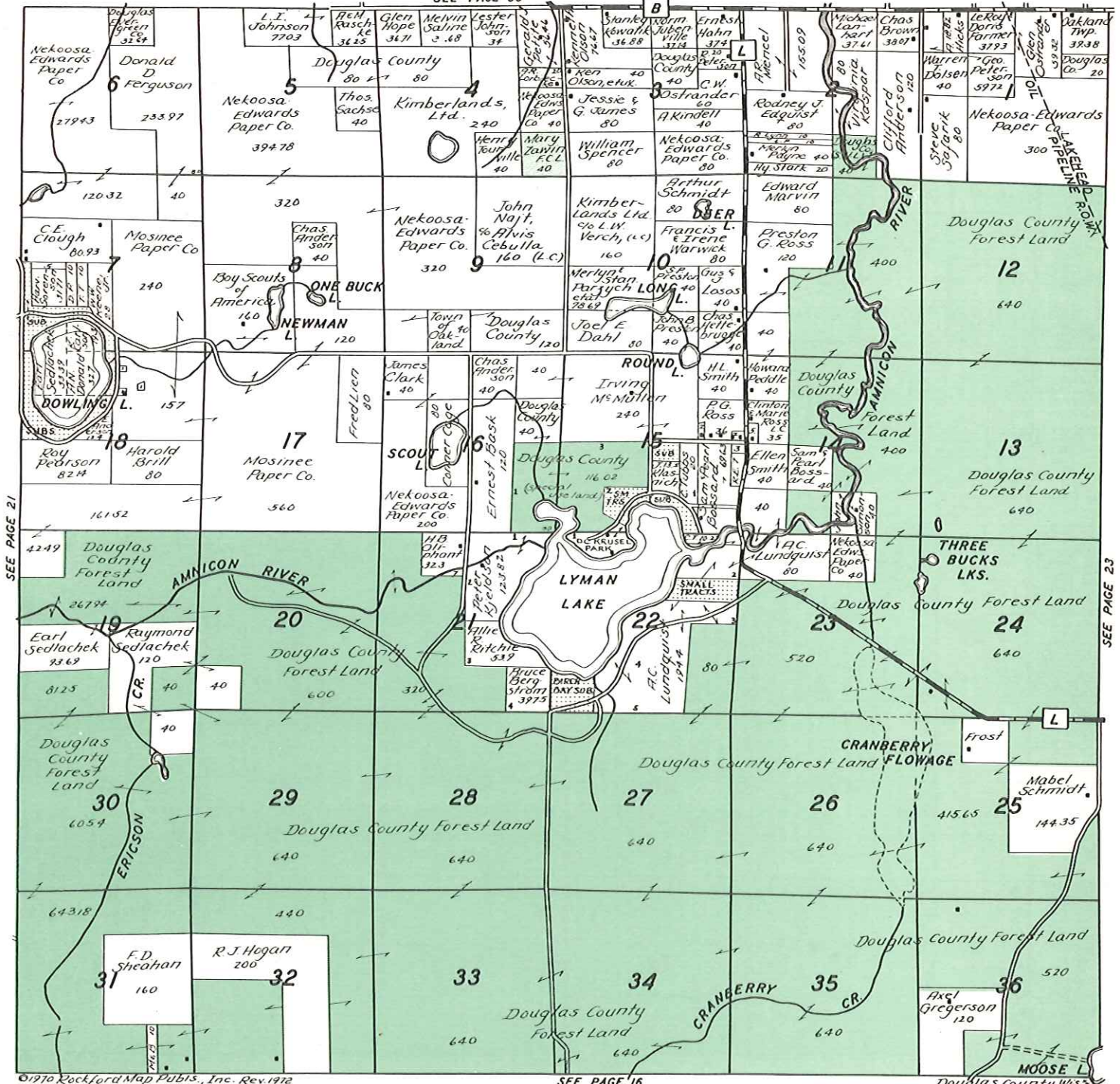
©1970 Rockford Map Publ's, Inc. - Rev 1972

SEE PAGE 15

Douglas County, Wis.

DOUGLAS COUNTY FOREST LAND
 STATE & PRIVATE FOREST CROP LAND

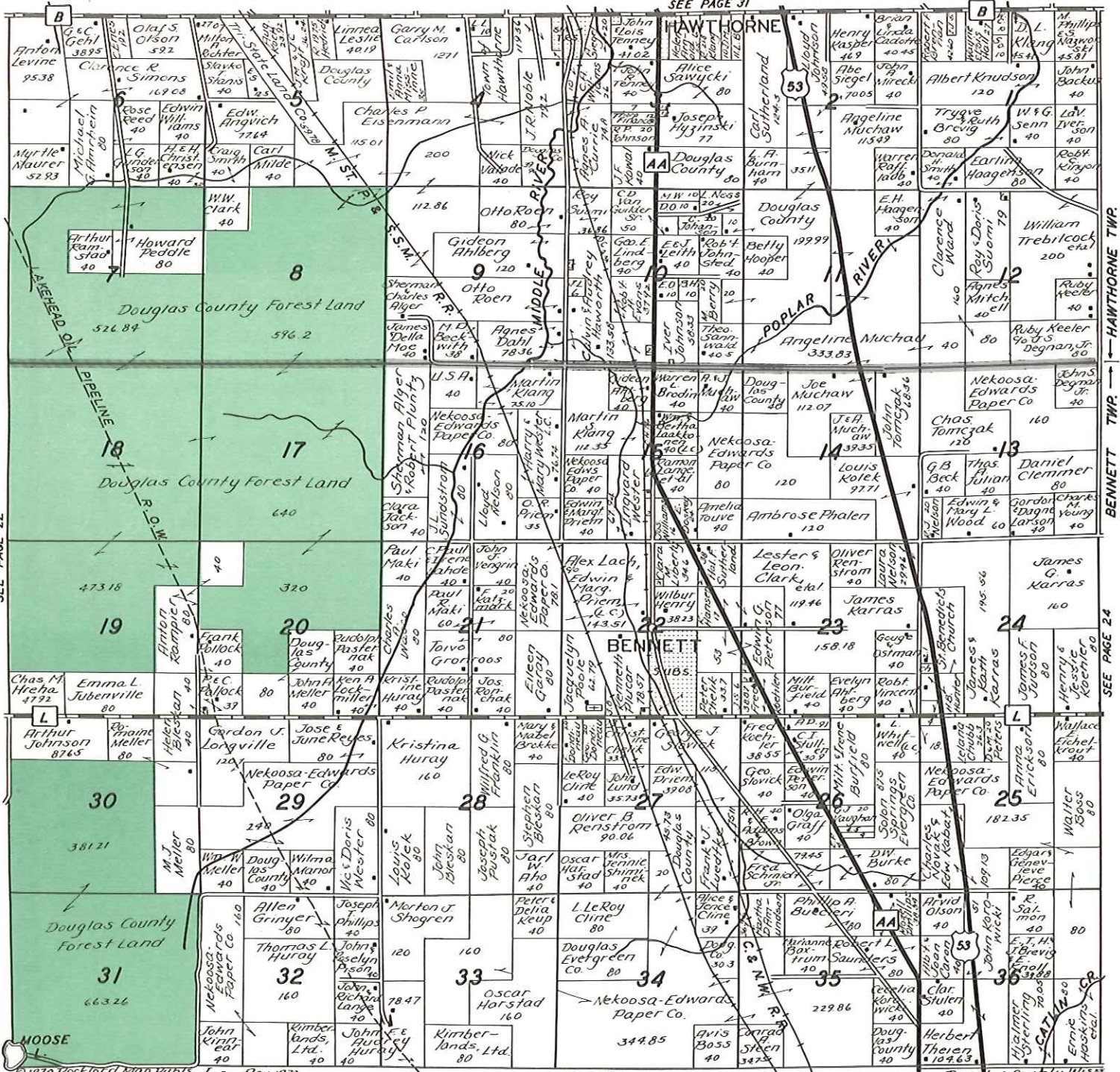
SEE PAGE 30



SEE PAGE 21

SEE PAGE 23

SEE PAGE 31



SEE PAGE 22

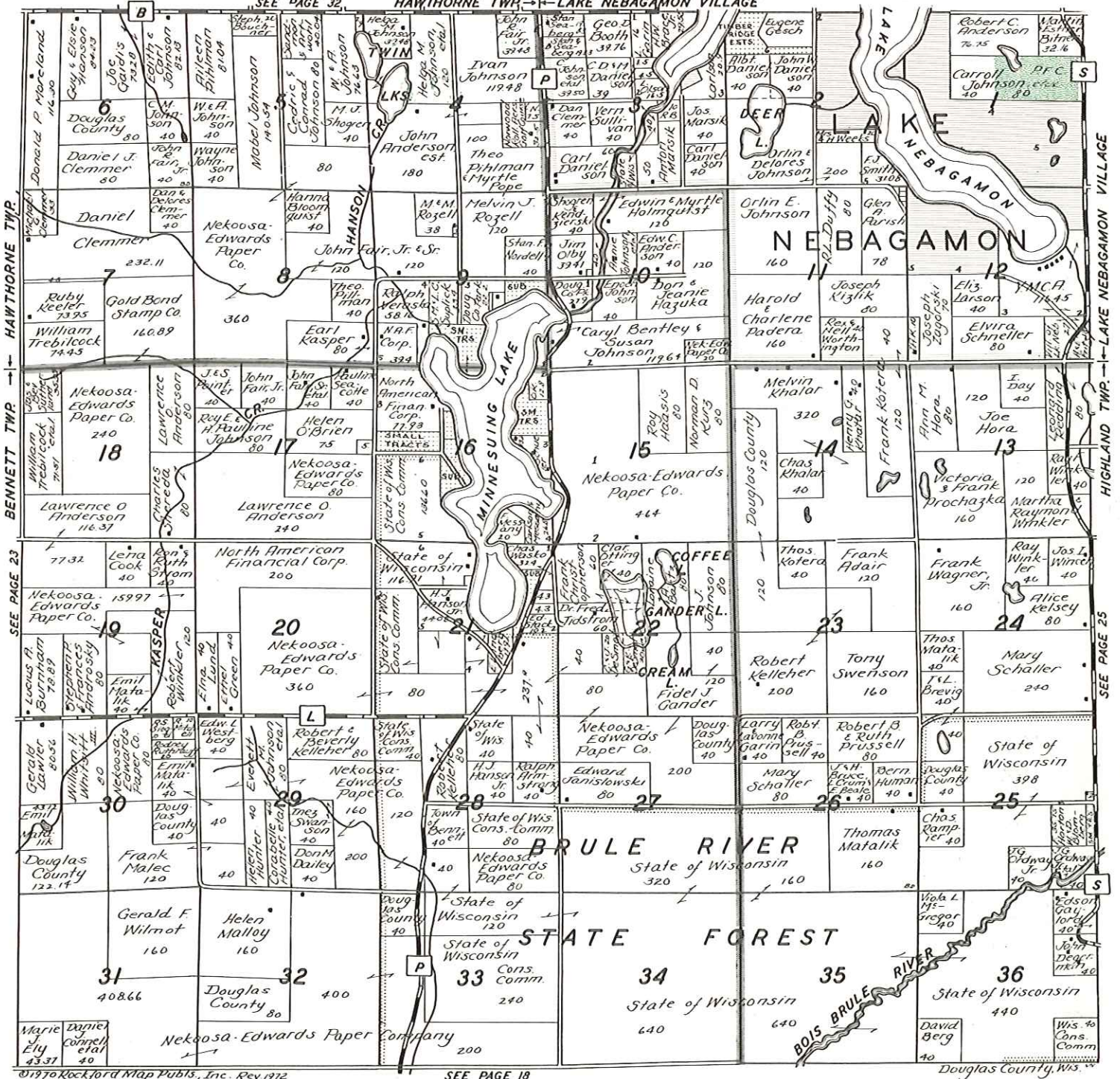
HAWTHORNE TWP. BENNETT TWP.

SEE PAGE 24

DOUGLAS COUNTY FOREST LAND
 STATE & PRIVATE FOREST CROP LAND

SOUTHEAST PART HAWTHORNE SOUTH PART LAKE NEBAGAMON VILL. T.46N.-R.11W.
NORTHEAST PART BENNETT WEST HIGHLAND

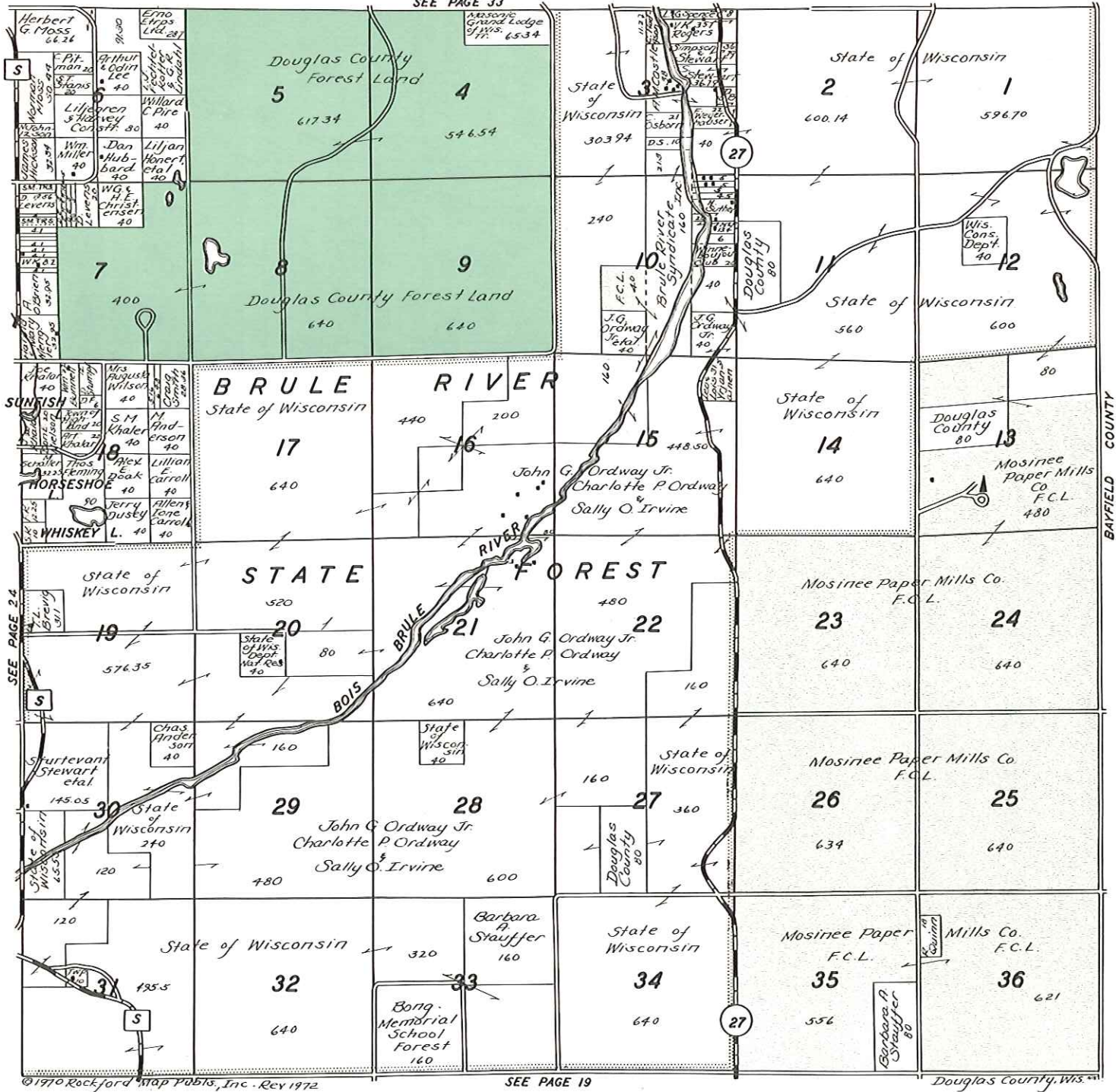
SEE PAGE 32 HAWTHORNE TWP. LAKE NEBAGAMON VILLAGE



NORTH PART HIGHLAND

T. 46N.-R. 10W.

SEE PAGE 33



©1970 Rockford Map Publishers, Inc. - Rev 1972

SEE PAGE 19

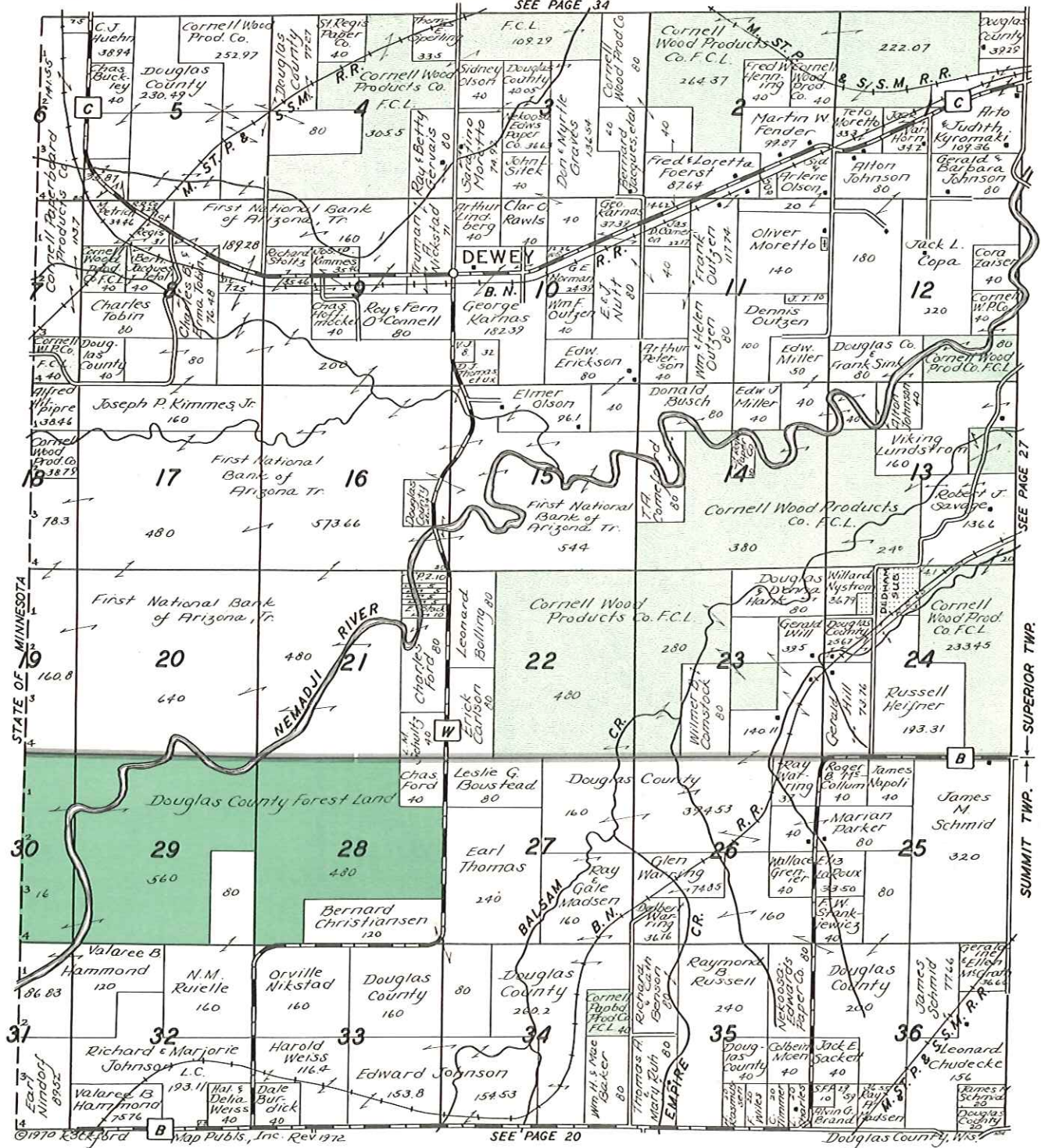
Douglas County, Wis.

DOUGLAS COUNTY FOREST LAND
 STATE & PRIVATE FOREST CROP LAND

SOUTHWEST PART SUPERIOR NORTHWEST PART SUMMIT

T. 47 N.-R. 15 W.

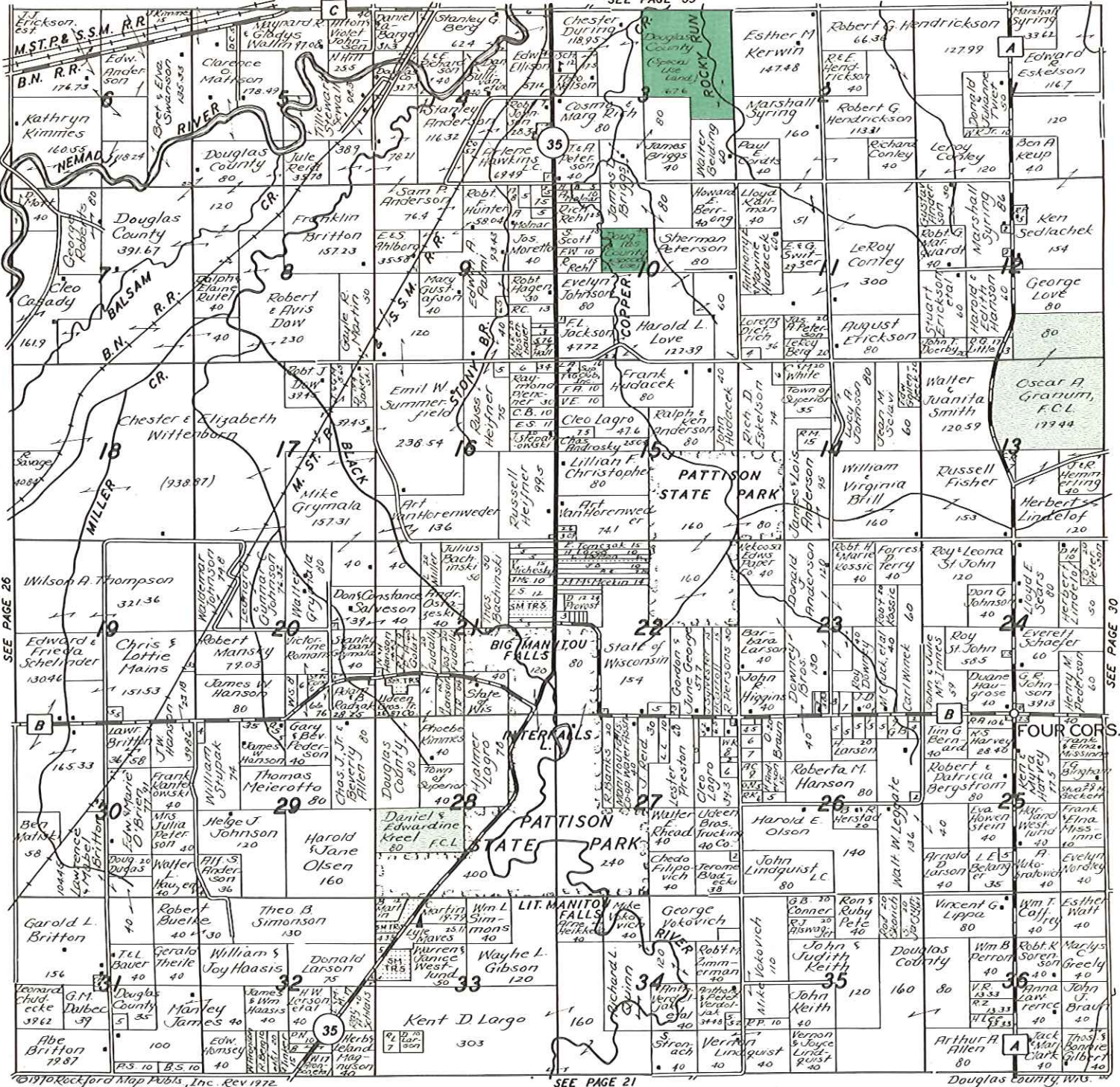
SEE PAGE 34



STATE OF MINNESOTA

SEE PAGE 27
SUPERIOR TWP.
SUMMIT TWP.

SEE PAGE 35



SEE PAGE 26


SEE PAGE 30

SEE PAGE 21


DOUGLAS COUNTY FOREST LAND
 STATE & PRIVATE FOREST CROP LAND

©1970 Rockford Map Publ., Inc. Rev 1972

Douglas County, WIS.




SKIING — BULLINGS PARK AREA




CITY-COUNTY BUILDING — SUPERIOR

MURPHY OIL REFINERY — SUPERIOR




DOUGLAS



FOREIGN SHIP IN SUPERIOR HARBOR



WHALEBACK SHIP BUILT IN SUPERIOR
Returned to Superior for Permanent Docking



COUNTY



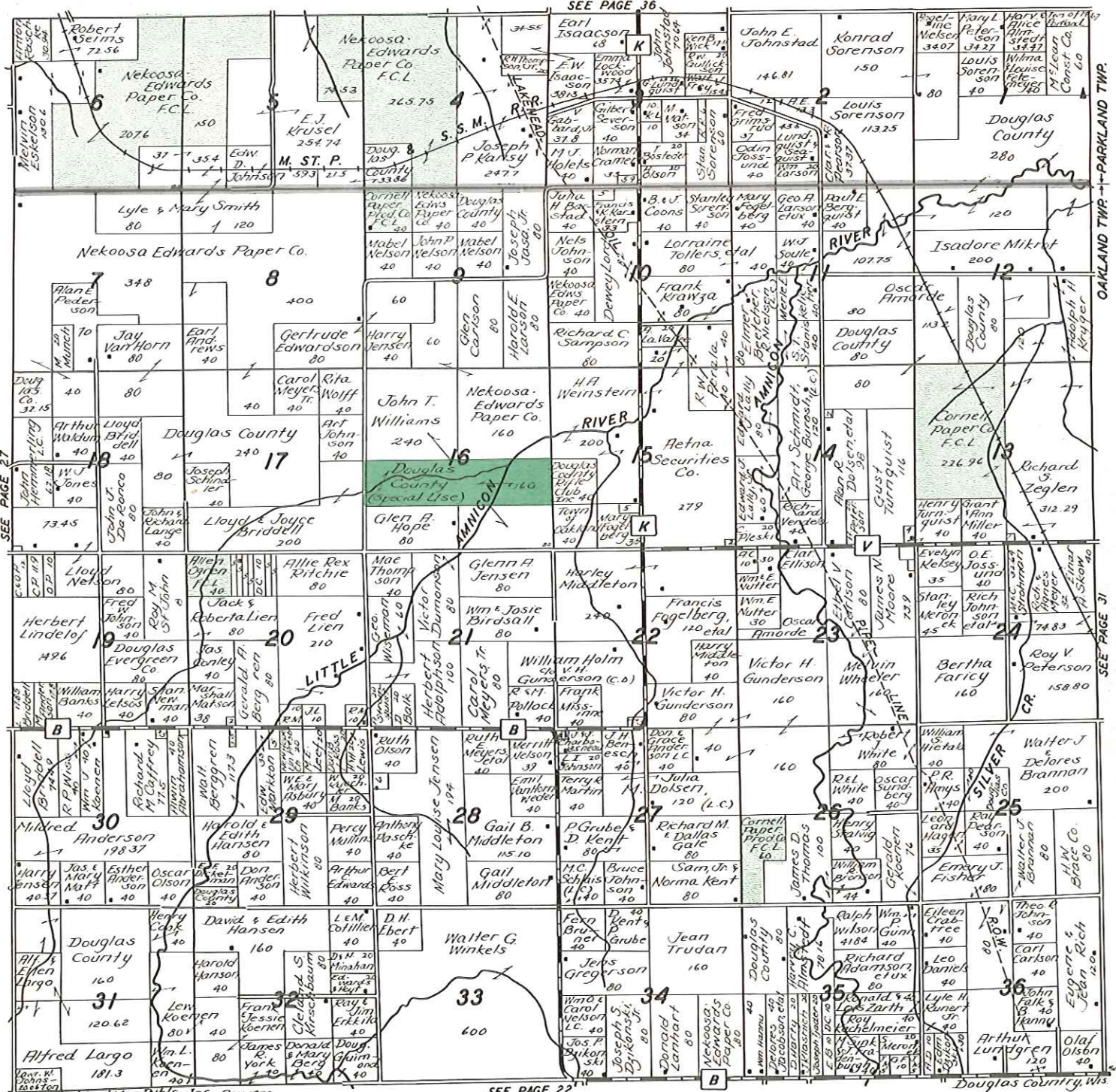
UNIVERSITY OF WISCONSIN — SUPERIOR - MAIN ENTRANCE



SNOWMOBILING ON GROOMED TRAIL — DOUGLAS COUNTY



UNLOADING FARM MACHINERY — SUPERIOR HARBOR



SEE PAGE 27

SEE PAGE 36

OAKLAND TWP. - PARKLAND TWP.

SEE PAGE 31

©1970 Rockford Map Publs., Inc. Rev. 1972

SEE PAGE 22

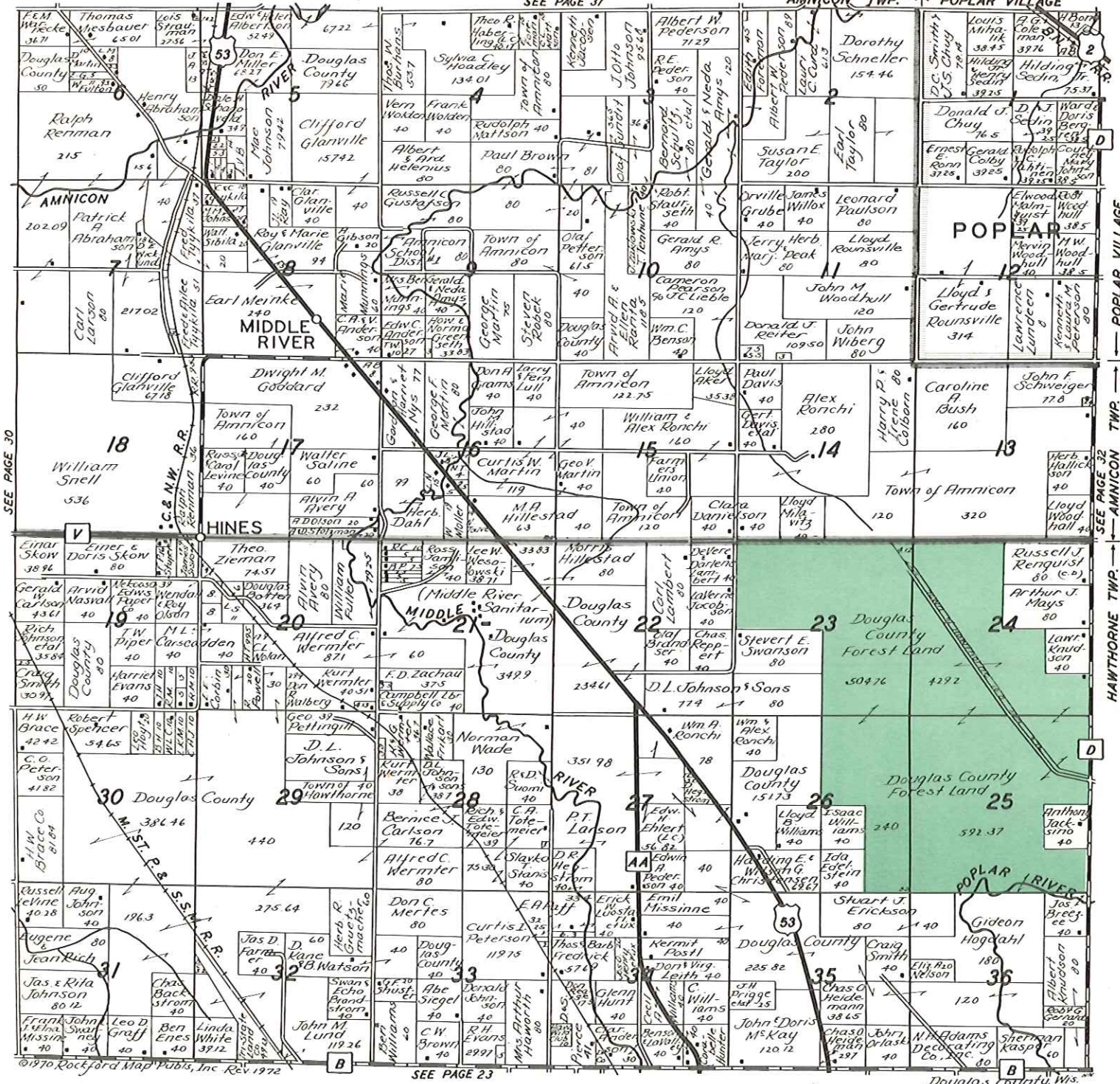
Douglas County, Wis.

DOUGLAS COUNTY FOREST LAND

STATE & PRIVATE FOREST CROP LAND

SEE PAGE 37

AMNICON TWP. POPLAR VILLAGE



SEE PAGE 30

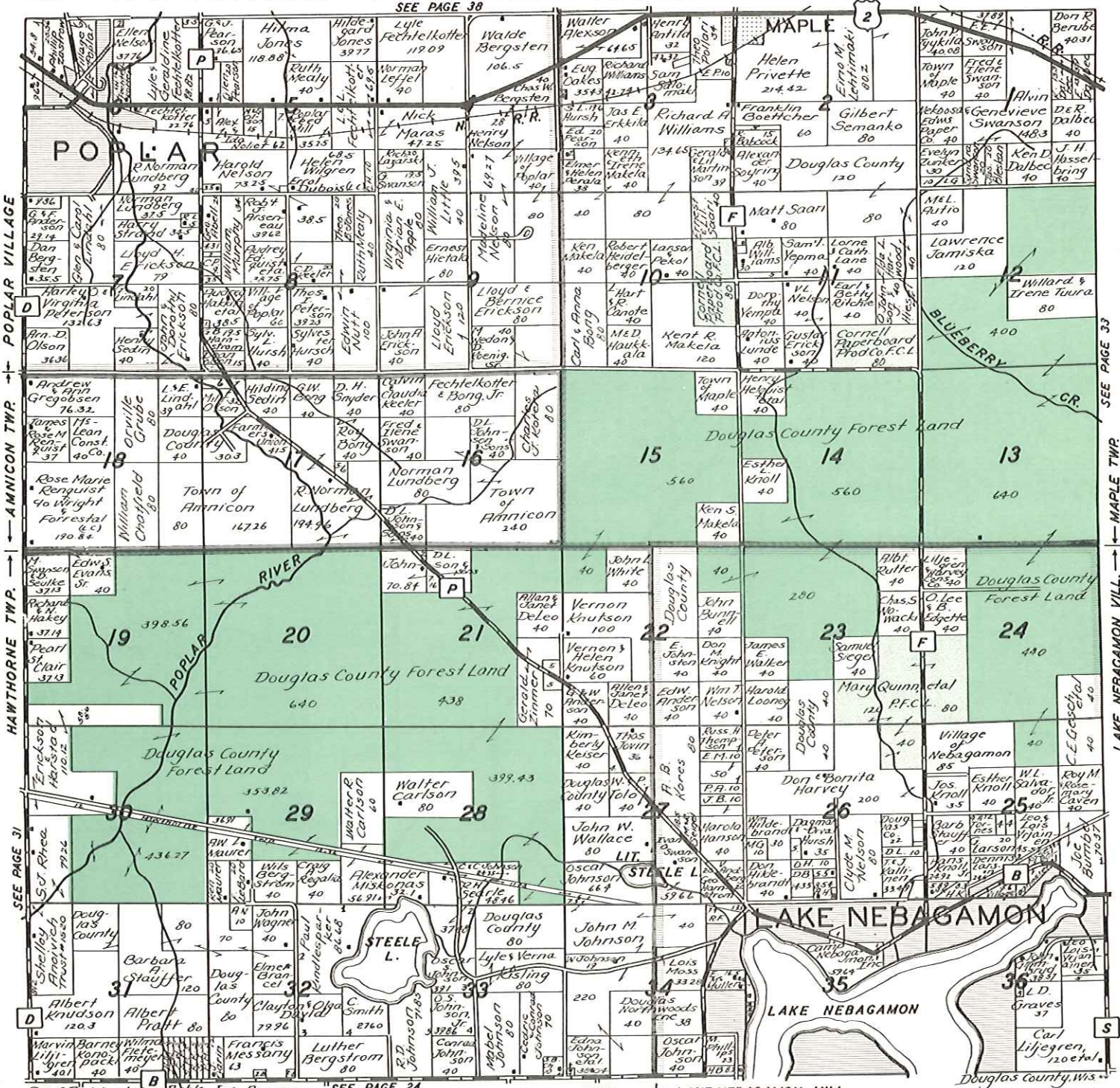
POPLAR VILLAGE
AMNICON TWP.
HAWTHORNE TWP.

©1970 Rockford Map Publ. Inc. Rev. 1972

SEE PAGE 23

Douglas County, Wis.

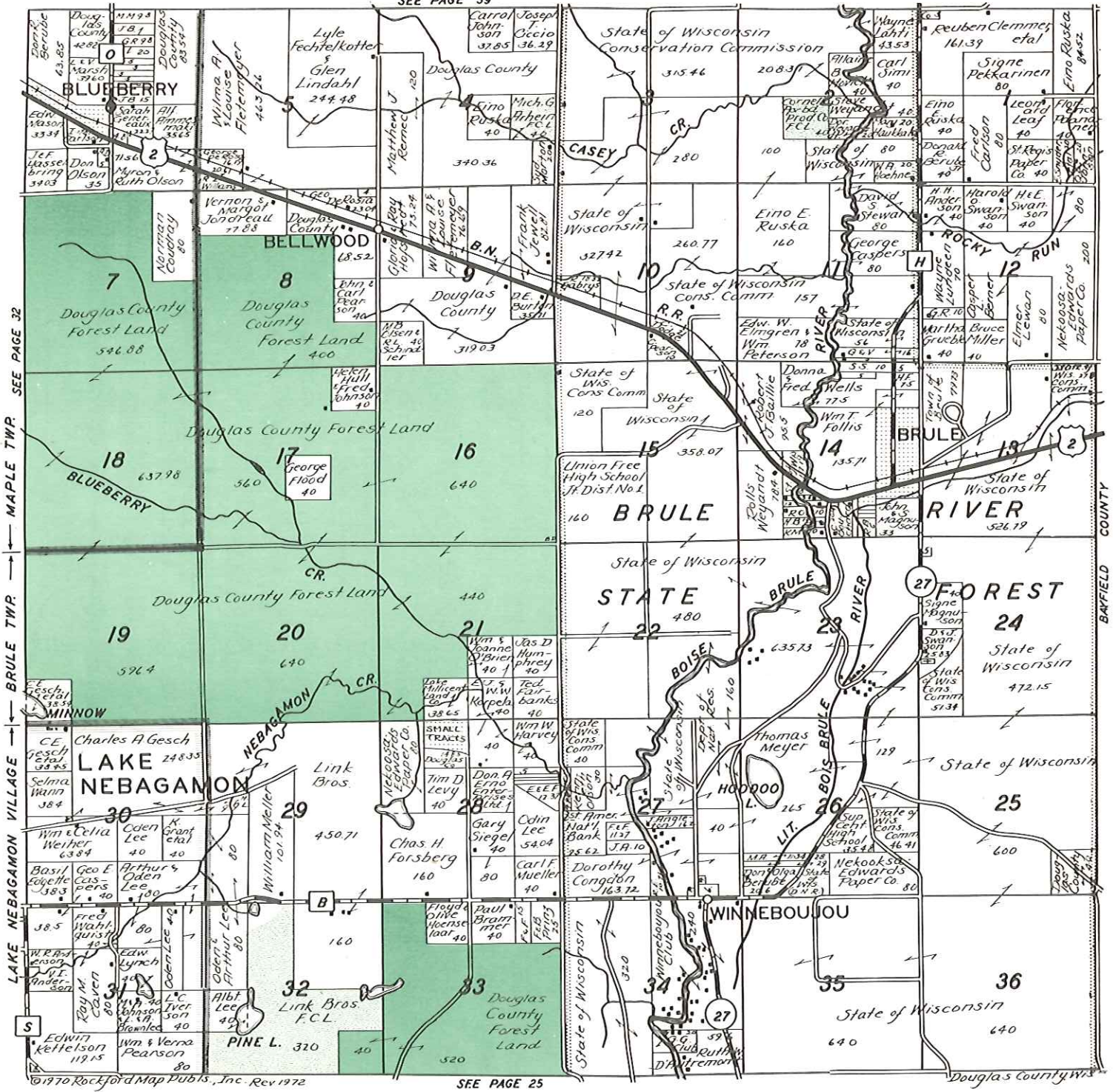
DOUGLAS COUNTY FOREST LAND
STATE & PRIVATE FOREST CROP LAND



SOUTHEAST PART MAPLE SOUTH BRULE EAST PART LAKE NEBAGAMON VILLAGE

T.47 N.-R.10 W.

SEE PAGE 39



SEE PAGE 32
MAPLE TWP.
BRULE TWP.
LAKE NEBAGAMON VILLAGE

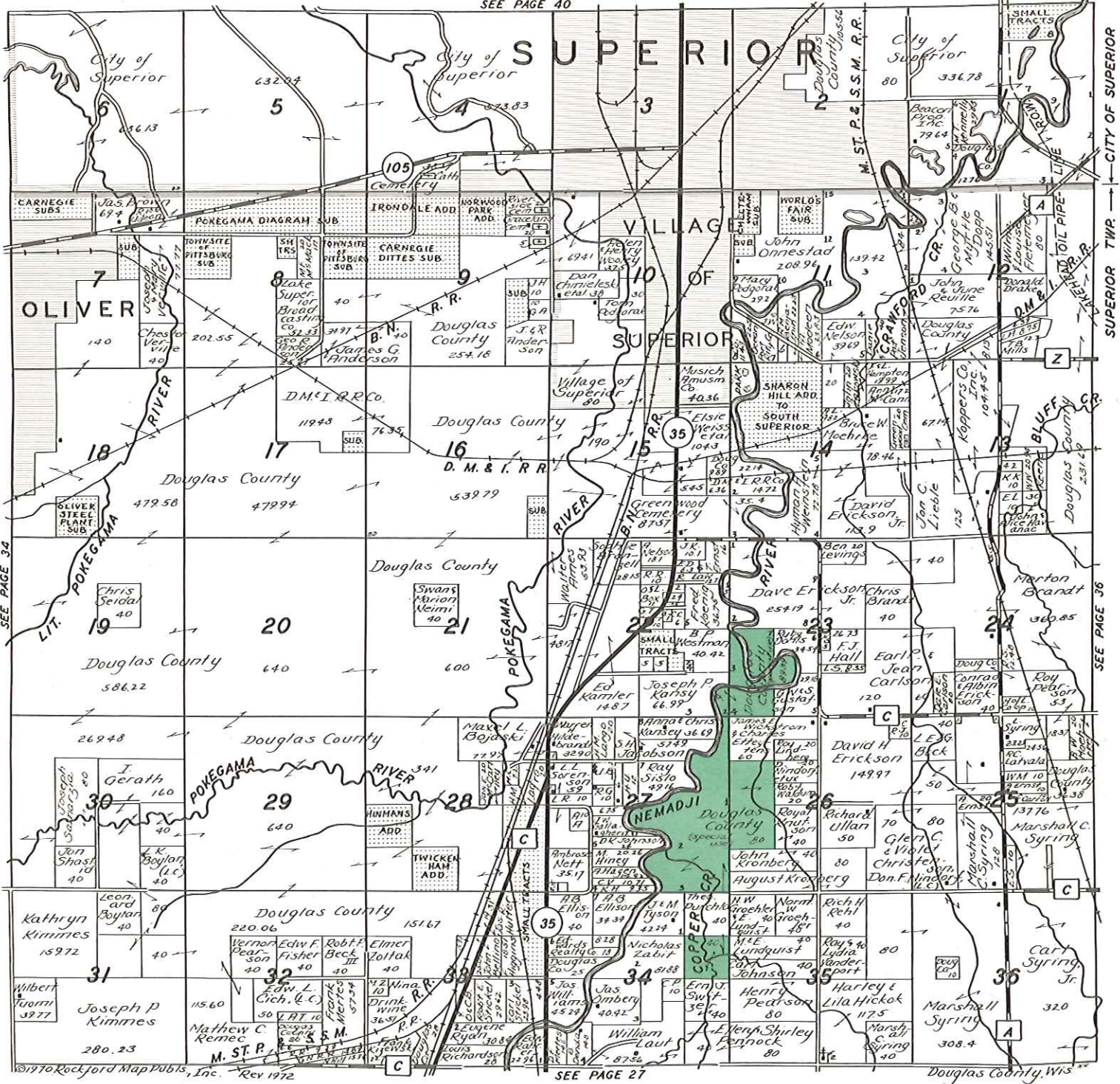
BARFIELD COUNTY

©1970 Rockford Map Pubs., Inc. Rev 1972

SEE PAGE 25

DOUGLAS COUNTY FOREST LAND
STATE & PRIVATE FOREST CROP LAND

SEE PAGE 40



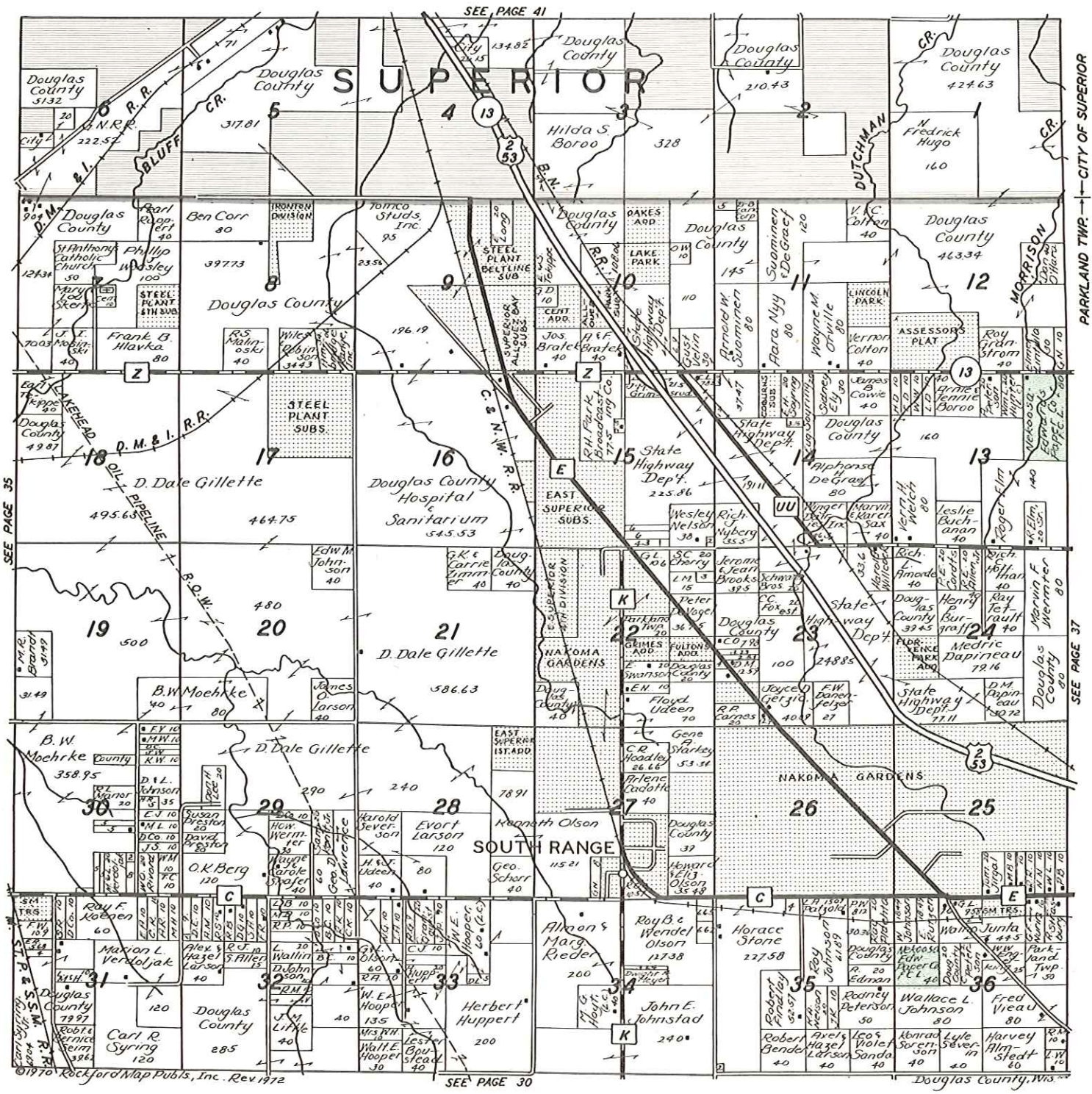
SEE PAGE 34

SEE PAGE 36

SEE PAGE 27

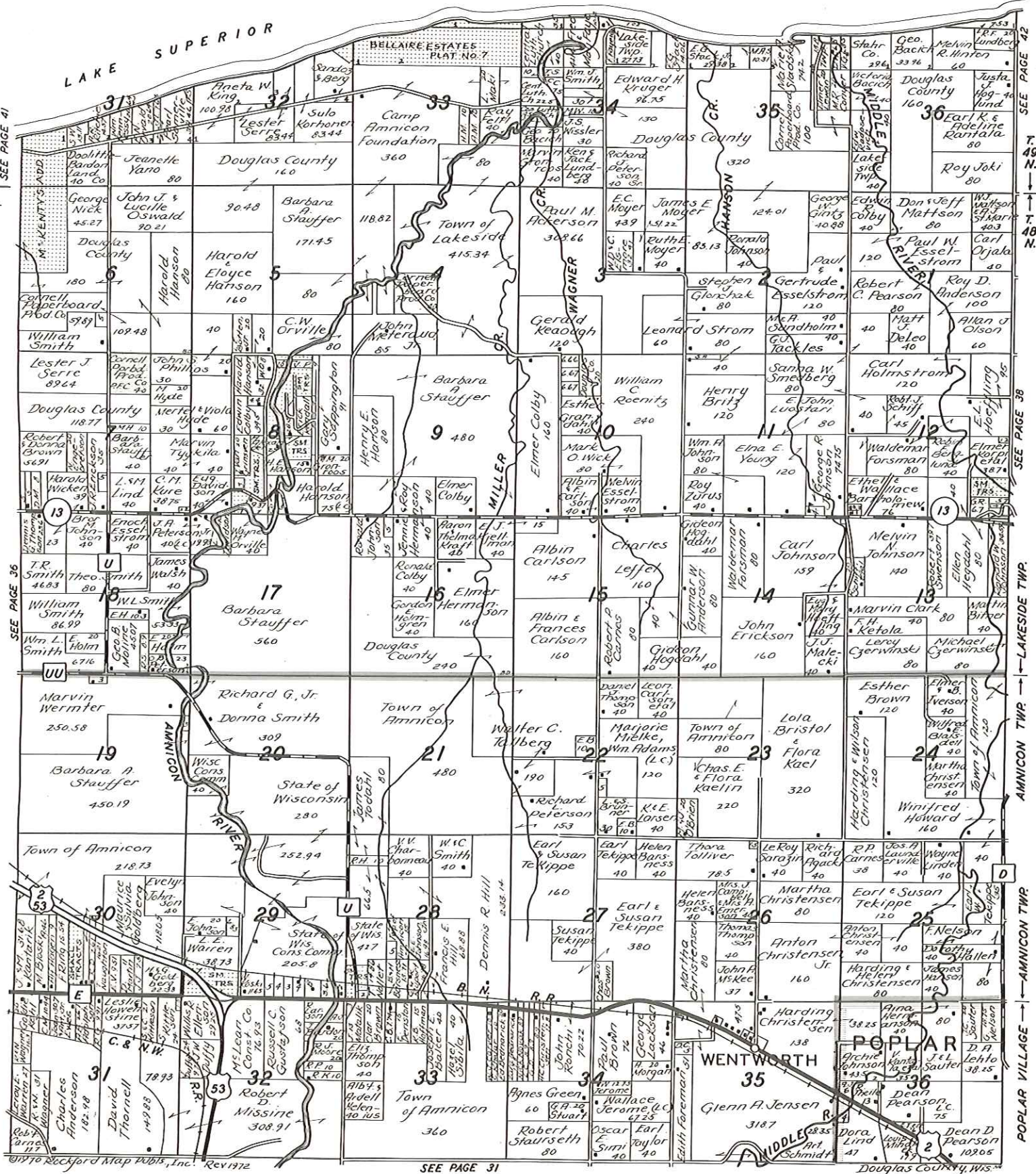
DOUGLAS COUNTY FOREST LAND
 STATE & PRIVATE FOREST CROP LAND

SOUTHEAST PART CITY OF SUPERIOR NORTH PART PARKLAND T.48 N.-R.13 W.



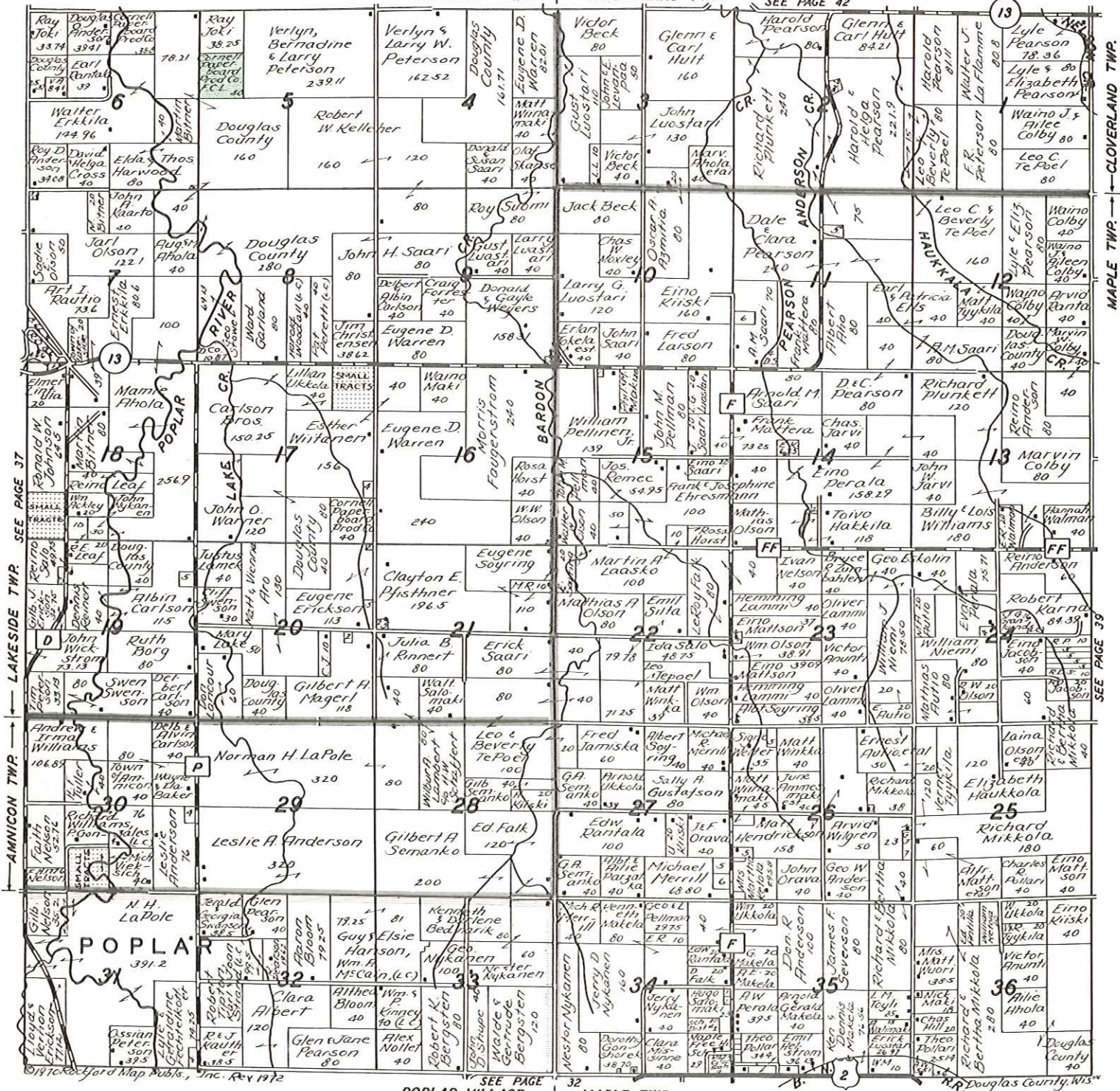
PARKLAND TWP. — CITY OF SUPERIOR

SEE PAGE 37



LAKESIDE TWP. ← CLOVERLAND TWP.

SEE PAGE 42



← SEE PAGE 32 → POPLAR VILLAGE → MAPLE TWP.

LAKESIDE TWP. SEE PAGE 37

AMNICON TWP.

CLOVERLAND TWP.

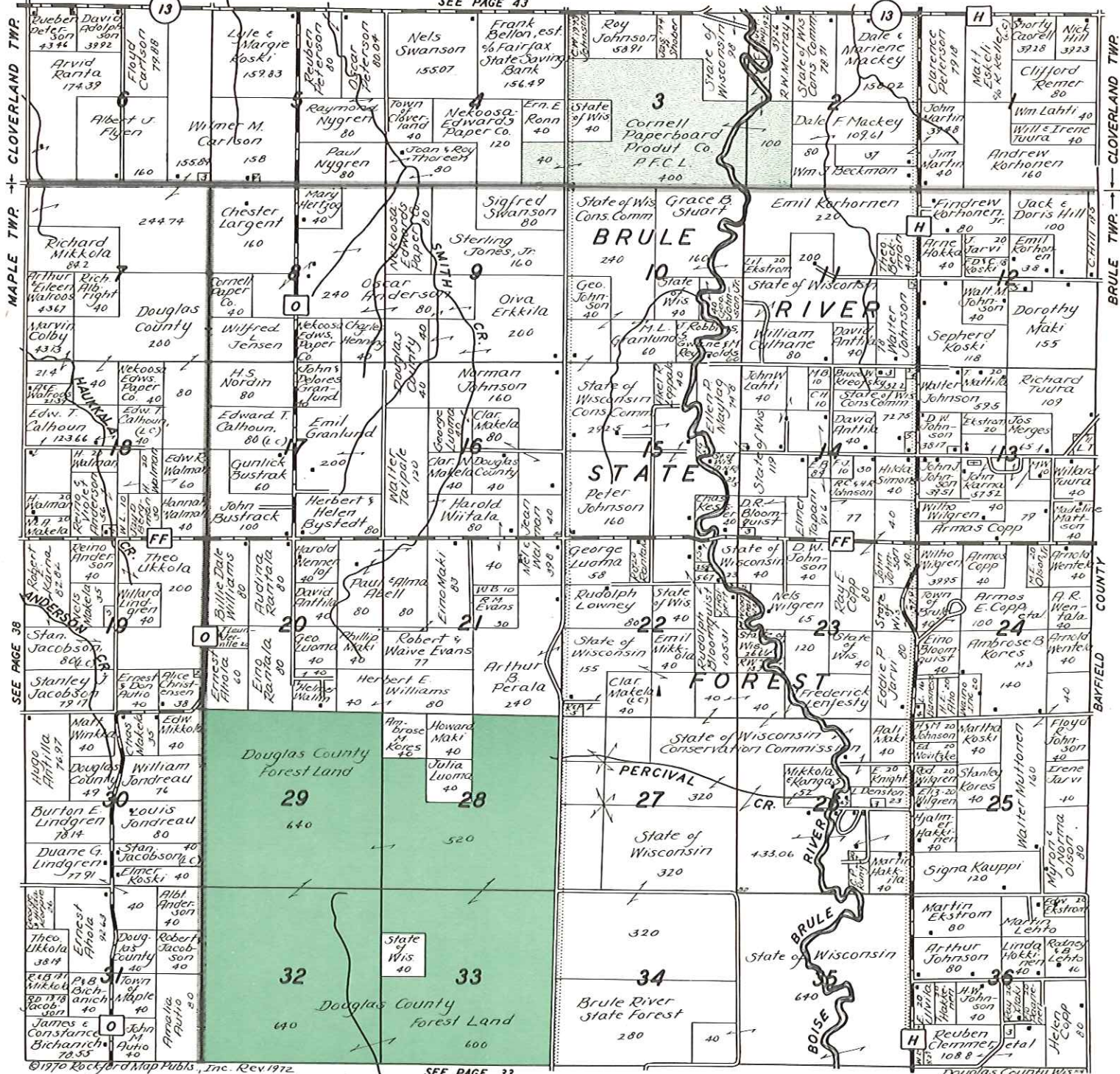
SEE PAGE 39

SOUTHEAST PART
NORTHEAST PART

CLOVERLAND MAPLE NORTH BRULE

T.48N.-R.10W.

SEE PAGE 43

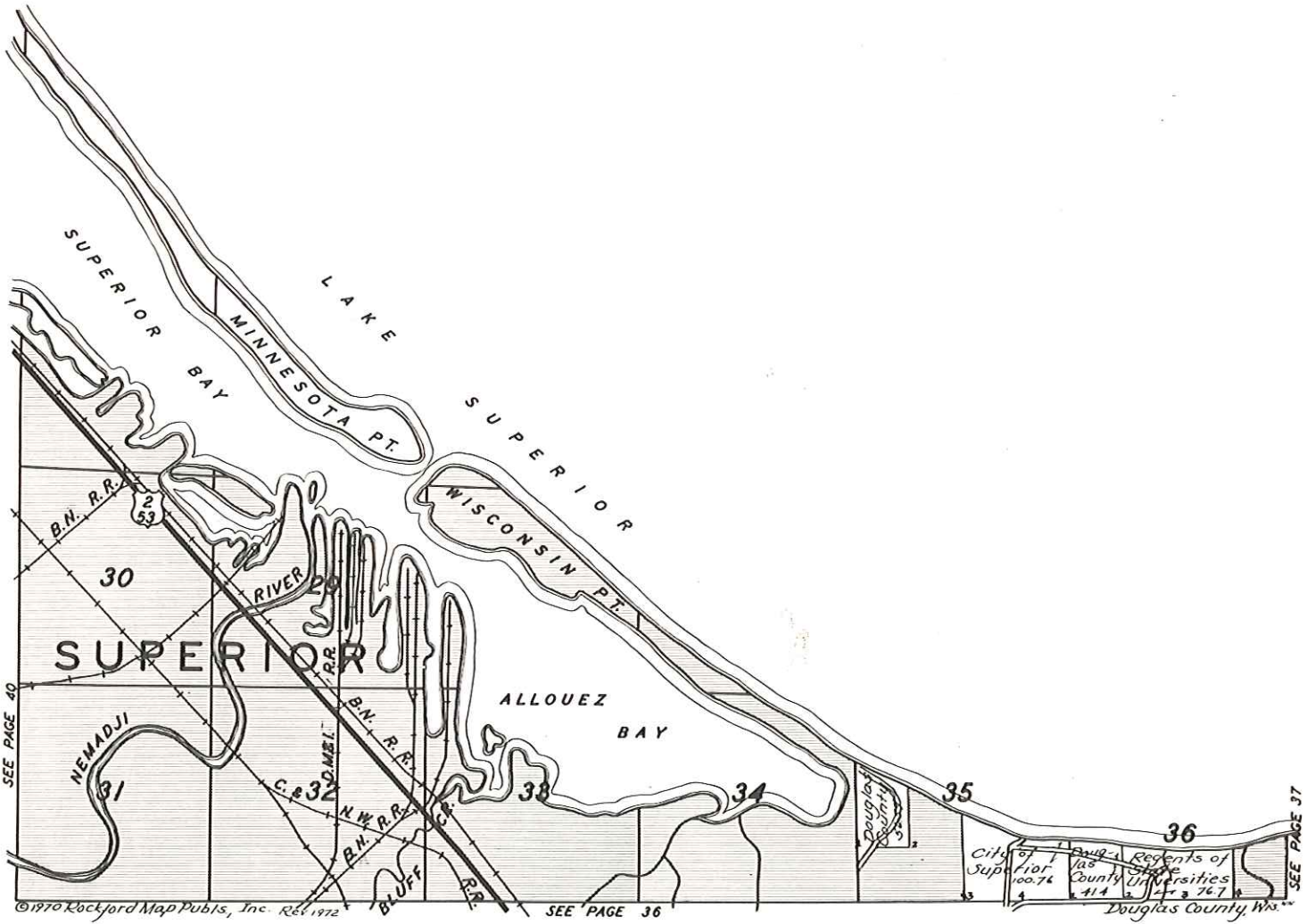


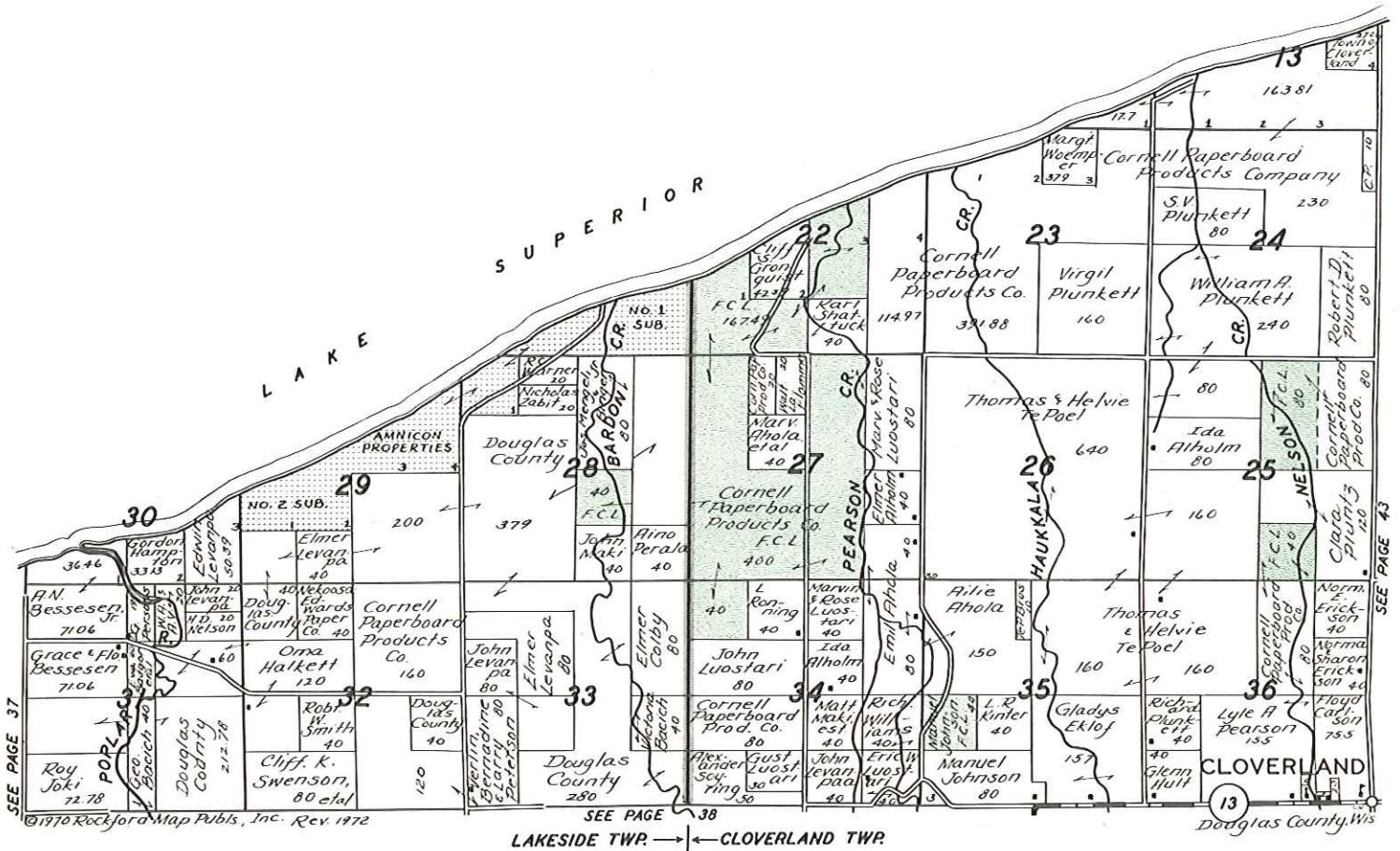
©1970 Rockford Map Publs., Inc. Rev. 1972
MAPLE TWP. ← BRULE TWP.

SEE PAGE 33

DOUGLAS COUNTY FOREST LAND ■

STATE & PRIVATE FOREST CROP LAND ▨





SEE PAGE 37

©1970 Rockford Map Publs, Inc. Rev. 1972

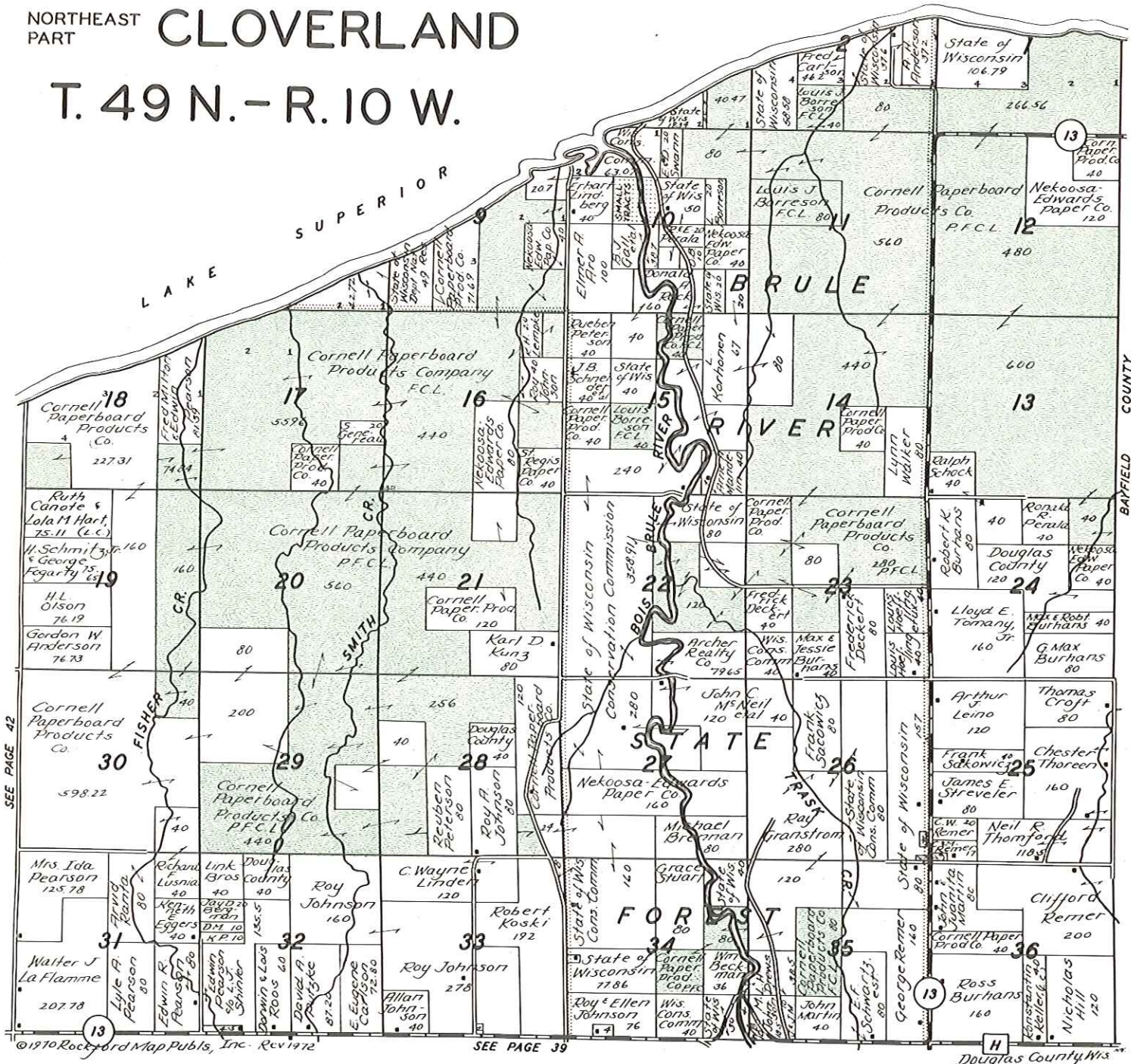
SEE PAGE 38
LAKE SIDE TWP. ← CLOVERLAND TWP.

SEE PAGE 43

DOUGLAS COUNTY FOREST LAND
 STATE & PRIVATE FOREST CROP LAND

CLOVERLAND

T. 49 N. - R. 10 W.



©1970 Rockford Map Publs, Inc. Rev 1972

SEE PAGE 39

Douglas County Wis.

DOUGLAS COUNTY FOREST LAND

STATE & PRIVATE FOREST CROP LAND

IMPORTANT FACTS ABOUT LAND DESCRIPTIONS

LAND MEASUREMENTS, TOWNSHIPS, SECTIONS,
MEANDERED WATER, GOVERNMENT LOTS, ETC.

WHAT IS A LAND DESCRIPTION?

A LAND DESCRIPTION IS A DESCRIPTION OF A TRACT OF LAND IN LEGALLY ACCEPTABLE TERMS, SO AS TO SHOW EXACTLY WHERE IT IS LOCATED AND HOW MANY ACRES IT CONTAINS.

TABLE OF LAND MEASUREMENTS

LINEAR MEASURE		SQUARE MEASURE	
1 inch ----- .0833 foot	16 1/2 feet ----- 1 rod	144 sq. in. ----- 1 sq. ft.	43560 sq. ft. ----- 1 acre
7.92 inches ----- 1 link	5 1/2 yards ----- 1 rod	9 sq. ft. ----- 1 sq. yd.	640 acres ----- 1 sq. mile
12 inches ----- 1 foot	4 rods ----- 100 links	30 1/2 sq. yds. ----- 1 sq. rod	1 sq. mile ----- 1 section
1 vara ----- .33 inches	66 feet ----- 1 chain	16 sq. rods ----- 1 sq. chain	36 sq. miles ----- 1 township
2 1/4 feet ----- 1 vara	80 chains ----- 1 mile	1 sq. rod ----- 272 1/2 sq. ft.	6 miles sq. ----- 1 township
3 feet ----- 1 yard	320 rods ----- 1 mile	1 sq. chain ----- 4356 sq. ft.	208 ft. 8 in. sq. ----- 1 acre
25 links ----- 16 1/2 feet	8000 links ----- 1 mile	10 sq. chains ----- 1 acre	80 rods sq. ----- 40 acres
25 links ----- 1 rod	5280 feet ----- 1 mile	160 sq. rods ----- 1 acre	160 rods sq. ----- 160 acres
100 links ----- 1 chain	1760 yards ----- 1 mile	4840 sq. yds. ----- 1 acre	

In non-rectangular land descriptions, distance is usually described in terms of either feet or rods (this is especially true in surveying today), and square measure in terms of acres. Such descriptions are called Metes and Bounds descriptions and will be explained in detail later.

In rectangular land descriptions, square measure is again in terms of acres, and the location of the land in such terms as N 1-2 (north one-half), SE 1-4 (south east one-fourth or quarter), etc., as shown in Figures 2, 3, 4 and 5.

MEANDERED WATER & GOVERNMENT LOTS

A meandered lake or stream is water, next to which the adjoining land owner pays taxes on the land only. Such land is divided into divisions of land called government lots. The location, acreage and lot number of each such a tract of land, was determined, surveyed and plotted by the original government surveyors.

The original survey of your county (complete maps of each township, meandered lakes, government lots, etc.) is in your courthouse, and this original survey is the basis for all land descriptions in your county (See figure 1).

IMPORTANT

THE GOVERNMENT LOT NUMBER GIVEN TO A PIECE OF LAND, IS THE LEGAL DESCRIPTION OF THAT TRACT OF LAND.

HOW CAN YOU TELL WHETHER WATER IS MEANDERED OR PRIVATELY OWNED?

On our township maps, if you find government lots adjoining a body of water or stream, those waters are meandered. If there are no government lots surrounding water, that water is privately owned, the owner is paying taxes on the land under the water, and the owner controls the hunting, fishing, trapping rights, etc., on that water, within the regulations of the State and Federal laws, EXCEPT where such water is deemed navigable, other rulings may sometimes pertain.

As a generality (but not always), meandered water is public water which the public may use for recreational purposes, fishing, hunting, trapping, etc., provided that there is legal access to the water, or in other words, if the public can get to such waters without trespassing. There still is much litigation concerning the same still have to be made by the courts.

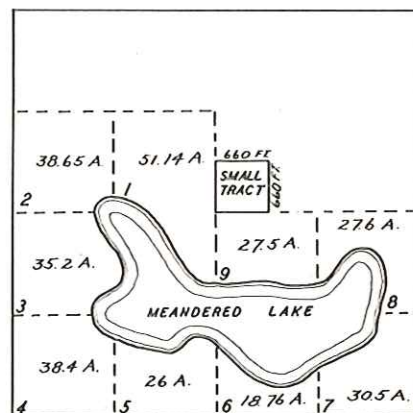


FIGURE 1

SAMPLE SECTIONS SHOWING RECTANGULAR LAND DESCRIPTIONS, ACREAGES AND DISTANCES

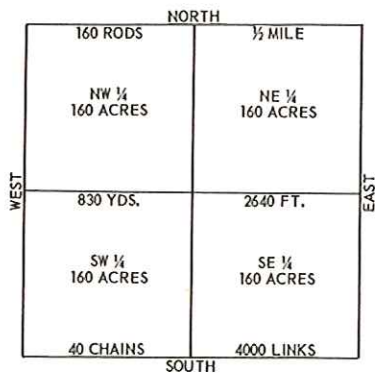


FIGURE 2

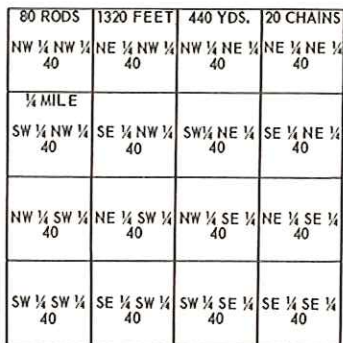


FIGURE 3

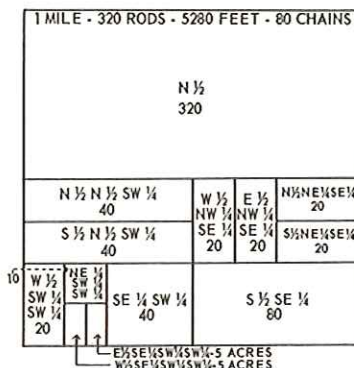


FIGURE 4

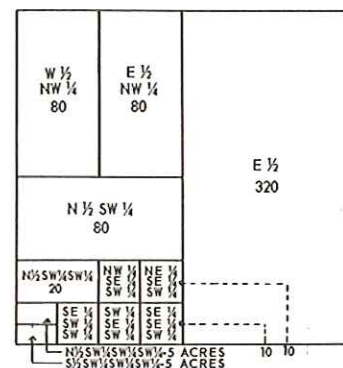


FIGURE 5

THE BEST WAY TO READ LAND DESCRIPTIONS IS FROM THE REAR OR BACKWARDS.

Descriptions of land always read FIRST from either the North or the South. In figures 2, 3, 4 and 5, notice that they all start with N (north), or S (south), such as NW, SE, etc. They are never WN (west north), ES (east south) etc.

IMPORTANT: It is comparatively simple for anyone to understand a description, that is, determine where a tract of land is located, from even a long description. The SECRET is to read or analyze the description from the rear or backwards.

EXAMPLE: Under figure 4, the first description reads E 1-2, SE 1-4, SW 1-4, SW 1-4. The last part of the description reads SW 1-4, which means that the tract of land we are looking for is somewhere in that quarter (as shown in figure 2). Next back we find SW 1-4, which means the tract we are after is somewhere in the SW 1-4 SW 1-4 (as shown in Figure 3). Next back, we find the SE 1-4, which means that the tract is in the SE 1-4 SW 1-4 SW 1-4 (as shown in figure 5). Next back and our last part to look up, is the E 1-2 of the above, which is the location of the tract described by the whole description (as shown in figure 4).

TO INTERPRET A LAND DESCRIPTION - LOCATE THE AREA ON YOUR TOWNSHIP PLAT, THEN ANALYZE THE DESCRIPTION & FOLLOW IT ON THE PLAT MAP.

IMPORTANT FACTS ABOUT LAND DESCRIPTIONS

TOWNSHIP SURVEY INFORMATION

DIAGRAM SHOWING HOW SECTIONS ARE NUMBERED IN A TOWNSHIP

6	5	4	3	2	1
7	8	9	10	11	12
18	17	16	15	14	13
19	20	21	22	23	24
30	29	28	27	26	25
31	32	33	34	35	36

A CONGRESSIONAL TOWNSHIP CONTAINS 36 SECTIONS OF LAND 1 MILE SQUARE

A CIVIL OR POLITICAL TOWNSHIP MAY BE LARGER OR SMALLER THAN A CONGRESSIONAL TOWNSHIP.

FIGURE 6 TOWNSHIPS

Theoretically, a township is a square tract of land with sides of six miles each, and containing 36 sections of land. Actually this is not the case. Years ago, when the original survey of this state was made by the government engineers, they knew that it was impossible to keep a true north and south direction of township lines, and still keep getting township squares of 36 square miles. As they surveyed toward the north pole, they were constantly running out of land, because the township lines were converging toward the north pole.

If you will turn to one of the township maps in this plot book, you will notice that on the north and on the west of each township, there are divisions of land which show odd acreages. In some townships, these odd acreages are called government lots (because they were given a lot number), and at other times left as FRACTIONAL FORTIES OR EIGHTIES. It was at the option of the original government surveyors as to whether they would call these odd acreages government lots, or fractional forties and eighties.

The reason for these odd acreages is that the government surveyors adjusted for shortages of land which developed as they went north, by making fractional forties, eighties or government lots out of the land on the west side of a township, and the same for the land on the north side

**TOWNSHIPS MAY BE EITHER NORTH OR SOUTH OF THE BASE LINE.
RANGES MAY BE EITHER EAST OR WEST OF THE PRINCIPAL MERIDIAN.**

METES AND BOUNDS DESCRIPTIONS AND EXPLANATION OF DIRECTION IN TERMS OF DEGREES

WHAT IS A METES AND BOUNDS DESCRIPTION? It is a description of a tract of land by starting at a given point, running so many feet a certain direction, so many feet another direction etc., back to the point of beginning. **EXAMPLE:** In figure 1 notice the small tract of land outlined. The following would be a typical metes and bounds description of that tract of land. "Begin at the center of the section, thence north 660 feet, thence east 660 feet, thence south 660 feet, thence west 660 feet, back to the point of beginning, and containing 10 acres, being a part of Sec. No. etc."

IMPORTANT: To locate a tract of land from a metes and bounds description, start from the point of beginning, and follow it out (do not read it backwards as in the case of a rectangular description).

The small tract of land just located by the above metes and bounds description could also be described as the SW 1-4 SW 1-4 NE 1-4 of the section. In most cases, the same tract of land may be described in different ways. The rectangular system of describing and locating land as shown in figures 2, 3, 4 and 5 is the most simple and almost always used when possible.

A circle contains 360 degrees. Explanation: If you start at the center of a circle and run 360 straight lines an equal angle apart to the edge of the circle, so as to divide the circle into 360 equal parts, THE DIFFERENCE OF DIRECTION BETWEEN EACH LINE IS ONE DEGREE.

In land descriptions, degree readings are not a measure of distance. They are combined with either North or South, to show the direction a line runs from a given point.

HOW TO READ DESCRIPTIONS WHICH SHOW DIRECTIONS IN TERMS OF DEGREES

In figure 8, the north-south line, and the east-west line divide the circle into 4 equal parts, which means that each part contains 90 degrees as shown. Several different direction lines are shown in this diagram, with the number of degrees each varies east or west from the north and south starting points (remember again that all descriptions read from the north or south). We all know what north-west is. It is a direction which is half-way between North and West. In terms of degrees the direction north-west would read, north 45 degrees west. (See figure 8).

EXAMPLE OF A LAND DESCRIPTION IN TERMS OF DEGREES

At this time, study figure 8 for a minute or two.

In figure 8, notice the small tract. The following metes and bound description will locate this small tract. "Begin at the beginning point, thence N 20 degrees west-200 feet, thence N 75 degrees east-1320 feet, thence S 30 degrees east-240 feet, thence S 45 degrees west-420 feet, thence west-900 feet back to the point of beginning, containing so many acres, etc.

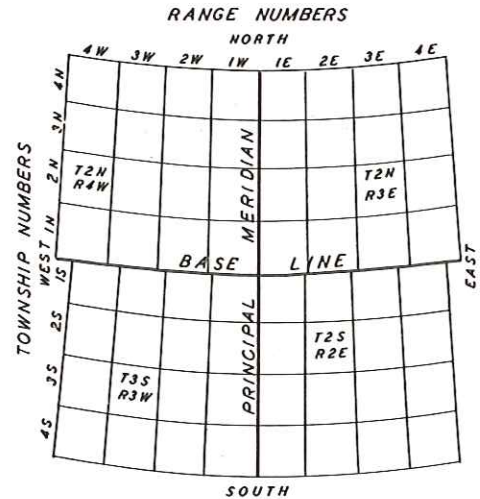


FIGURE 7

of a township to keep east and west lines running parallel. In other words it was impossible to fit full squares into a circle.

Townships sometimes vary in size from the regularly laid-out township. (see figure 6). Suppose that the dotted line in figure 6 is a river separating two counties. The land north and west of the river could be a township in one county, the land south and east could be a township in another county. Which ever county the land is in, it still retains the same section, township and range numbers for purposes of land descriptions.

Each township has a township number and also a range number (sometimes more than one of each if the township is oversized, or a combination of more than one township and range). Government surveying of townships is run from starting lines called base lines and principal meridians. Each township has a township number. This number is the number of rows or tiers of townships that a township is either north or south of the base line. Also each township has a range number. This number is the number of rows or tiers of townships that a township is either east or west of the principal meridian (See figure 7). EVERY DESCRIPTION OF LAND SHOULD SHOW THE SECTION, TOWNSHIP AND RANGE IT IS LOCATED IN.

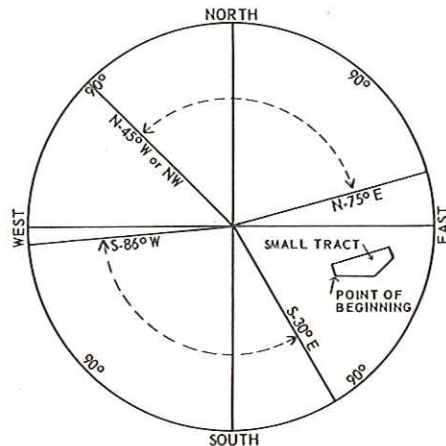
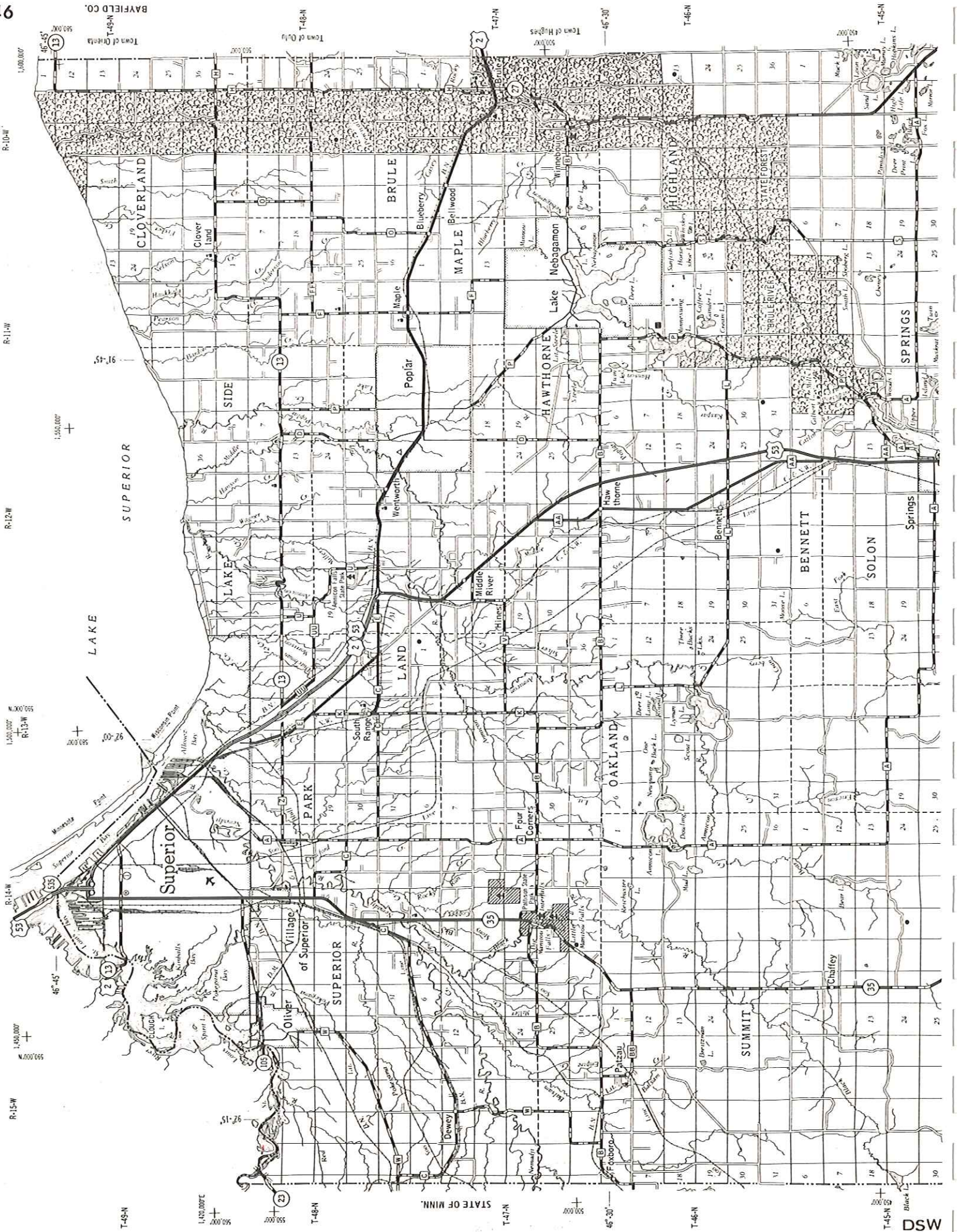


FIGURE 8



R-12-W

R-14-W

R-15-W

1:562,000'

1:500,000'

1:50,000'

1:42,000'

T-45-N

T-46-N

T-47-N

STATE OF MINN.

T-48-N

T-45-N

T-46-N

T-45-N

DSW

DOUGLAS COUNTY LAKE AND TROUT STREAM DIRECTORY

Lake	Acreage	Max. Depth	Public Access	Com. Facil.	Location in County	Map	Species of Fish													
							Musky	N. Pike	Walleye	Bass	Fanfish	Trout	Cisco							
DOUGLAS COUNTY																				
Alexander.....	48	12	X		SE	X	X	X	X	X										
Amnicon.....	423	21	X	X	C	X	X	X	X	X										
Anderson.....	6	23	X		EC	X	X	X	X	X										
Apple.....	6	11			SE	X	X	X	X	X										
Bardon.....	779	100	X	X	SC	X	X	X	X	X	X									
Bass.....	122	26			SC	X	X	X	X	X										
Bass.....	52	15	X		EC	X	X	X	X	X										
Bear.....	47	15			WC	X	X	X	X	X										
Beauregard.....	85	18	X	X	EC	X	X	X	X	X										
Bergen.....	8	4			C	X	X	X	X	X										
Black.....	80	12			WC	X	X	X	X	X										
Black Fox.....	75				EC	X	X	X	X	X										
Bluegill.....	18	25			SE	X	X	X	X	X										
Bond.....	226	64	X		SC	X	X	X	X	X										
Breitman.....	14	12	X		WC	X	X	X	X	X										
Buffalo.....	30	15			SC	X	X	X	X	X										
Catherine.....	45	6			EC	X	X	X	X	X										
Chain (Upper and Lower).....	153	11			SE	X	X	X	X	X										
Cheney.....	25	12			EC	X	X	X	X	X										
Clear.....	34	39			SC	X	X	X	X	X										
Clyde.....	46	11			EC	X	X	X	X	X										
Coffee.....	11	29			EC	X	X	X	X	X										
Cranberry.....	170	17	X	X	SC	X	X	X	X	X										
Crooked.....	32	20			SE	X	X	X	X	X										
Crotly.....	52	16			SE	X	X	X	X	X										
Crystal.....	241	19			SC	X	X	X	X	X										
Deer.....	4	26			C	X	X	X	X	X										
Deerprint.....	14				EC	X	X	X	X	X										
Dowling (See Bayfield Co.).....	146	13			WC	X	X	X	X	X										
Flat.....	58	4			SE	X	X	X	X	X										
Gander.....	50	26			EC	X	X	X	X	X										
Goose.....	15				SE	X	X	X	X	X										
Grover.....	148				SE	X	X	X	X	X										
Halfway.....	94	29			SC	X	X	X	X	X										
Harriet.....	51	19			SE	X	X	X	X	X										
Harriet.....	12				SE	X	X	X	X	X										
Haugen.....	23				SE	X	X	X	X	X										
High Life.....	18				EC	X	X	X	X	X										
Hill.....	15				C	X	X	X	X	X										
Hoodoo.....	35				NE	X	X	X	X	X										
Horseshoe.....	30	12			E	X	X	X	X	X										
Inter-Falls.....	28	11	X		NW	X	X	X	X	X										
Island.....	51	17			C	X	X	X	X	X										
Jack Pine.....	11	10			EC	X	X	X	X	X										
Kriede.....	42	12			SC	X	X	X	X	X										
Lake of the Woods.....	34	18			C	X	X	X	X	X										
Leader.....	161	56		X	C	X	X	X	X	X										
Long S31 T45 R11.....	45	20	X	X	C	X	X	X	X	X										
Long S10 T46 R13.....	26	20	X		C	X	X	X	X	X										
Long S11 T43 R12.....	25	3			SC	X	X	X	X	X										
Loon S13 T45 R10.....	53	16	X		EC	X	X	X	X	X										
Loon S27 T43 R13.....	24				SW	X	X	X	X	X										
Lower Chain.....	92	11			SE	X	X	X	X	X										
Lower Ox.....	39	15			SE	X	X	X	X	X										
Lower Eau Claire (See Bayfield Co.).....	53	14			SE	X	X	X	X	X										
Lund.....	346	14	X	X	C	X	X	X	X	X										
Lyman.....	130				EC	X	X	X	X	X										
McDonald.....	60	20			SW	X	X	X	X	X										
McGraw.....	35	15			EC	X	X	X	X	X										
Metsger.....	28				C	X	X	X	X	X										
Mills.....	452	44	X	X	C	X	X	X	X	X										
Minnesuing.....	23	15			NE	X	X	X	X	X										
Minnow.....	19	12			EC	X	X	X	X	X										
Mirror.....	12	7			C	X	X	X	X	X										
Moose.....	21	15	X		WC	X	X	X	X	X										
Muck S35, 36 T43 R12.....	60	20			EC	X	X	X	X	X										
Muck S12 T45 R10.....	65	10			WC	X	X	X	X	X										
Mud.....	90	8			SE	X	X	X	X	X										
Mulligan.....	27	12			EC	X	X	X	X	X										
Muskra.....	25	6			EC	X	X	X	X	X										
Nebagamon.....	997	54	X	X	EC	X	X	X	X	X										
Newman.....	12	15			WC	X	X	X	X	X										
One Mile.....	25	4			SC	X	X	X	X	X										
Pagan.....	20	21			SE	X	X	X	X	X										
Paradise.....	15	15	X		EC	X	X	X	X	X										
Park Pond.....	5	9			EC	X	X	X	X	X										
Person.....	170	8	X	X	C	X	X	X	X	X										
Peterson.....	35	15	X		SC	X	X	X	X	X										
Pickrel.....	36	20			SC	X	X	X	X	X										
Radigan Flowage.....	80	10	X		WC	X	X	X	X	X										
Rainbow.....	6	33			SC	X	X	X	X	X										
Red (Stafford).....	268	36	X	X	SE	X	X	X	X	X										
Redding.....	8	24			EC	X	X	X	X	X										
Rock.....	25	22			EC	X	X	X	X	X										
Round S12 T43 R13.....	30	69			SC	X	X	X	X	X										
Round S15 T46 R13.....	20	15			C	X	X	X	X	X										
Rush.....	22	9	X		NE	X	X	X	X	X										
Sabin.....	51				SE	X	X	X	X	X										
St. Croix.....	576	24	X	X	EC	X	X	X	X	X										
St. Croix Flowage (Gordon).....	2,500	28	X	X	SC	X	X	X	X	X										
Sand.....	75	20	X		EC	X	X	X	X	X										
Sauntry Pocket.....	106	8			SE	X	X	X	X	X										
Sawyer.....	13	9			SE	X	X	X	X	X										
Scott.....	28	20			SC	X	X	X	X	X										
Scout.....	22	9			C	X	X	X	X	X										
Simms.....	149	41	X	X	SE	X	X	X	X	X										

Lake	Acreage	Max. Depth	Public Access	Com. Facil.	Location in County	Map	Species of Fish													
							Musky	N. Pike	Walleye	Bass	Fanfish	Trout	Cisco							
Smith.....	20	15			EC	X	X	X	X	X										
Snake.....	97	38			SE	X	X	X	X	X										
Snake.....	30	20	X		SC	X	X	X	X	X										
Spider.....	43	27			SC	X	X	X	X	X										
Spook.....	35				SE	X	X	X	X	X										
Steele.....	166	10			NE	X	X	X	X	X										
Sugar.....	36	12			EC	X	X	X	X	X										
Sullivan.....	77	5			SE	X	X	X	X	X										
Swenson.....	11	14			EC	X	X	X	X	X										
Thorne.....	34				SE	X	X	X	X	X										
Twin.....	112				EC	X	X	X	X	X										
Two Mile.....	96	29			C	X	X	X	X	X										
Upper Ox.....	61	20			SE	X	X	X	X	X										
Wagner.....	17	30			SC	X	X	X	X	X										
Webb.....	43	17			SC	X	X	X	X											

INDEX TO OWNERS

Name	Sec-Page	Name	Sec-Page	Name	Sec-Page	Name	Sec-Page
ABBOTT, THEO S.....	4 5	ANDERSON, CHAS.....	34 9	AUSTIN, WM.....	23 3	BENEDICKT, J.....	8 20
ABELL, ALMA.....	20 39	ANDERSON, CLAR.....	34 31	AUTIO, AMALIA.....	31 39	BENEDICKT, K.....	8 20
ABELL, GEO.....	8 32	ANDERSON, CLIFFORD.....	2 22	AUTIO, DON.....	19 39	BENEDICT, J.....	7 21
ABELL, PAUL.....	20 39	ANDERSON, CURTIS.....	2 18	AUTIO, E.....	23 38	BENEDICT, K.....	7 21
ABRAHAMSON, ALWIN.....	30 30	ANDERSON, CYNTHIA.....	34 7	AUTIO, ERNEST.....	19 39	BENEDICTINE, SISTERS.....	33 34
ABRAHAMSON, HENRY.....	6 31	ANDERSON, DON.....	27 30	AUTIO, ERNEST ETAL.....	26 38	BENESCH, J H.....	27 30
ABRAHAMSON, LE ROY.....	32 8	ANDERSON, DON.....	29 30	AUTIO, JOHN M.....	31 39	BENICEK, JEROME.....	8 2
ABRAHAMSON, PATRICK A.....	7 31	ANDERSON, DON R.....	35 38	AUTIO, L.....	12 32	BENJAMIN, H.....	11 35
ACKER, DRA.....	7 20	ANDERSON, DONALD J.....	23 27	AUTIO, M.....	12 32	BENNER, B.....	36 21
ACKERSON, PAUL M.....	3 37	ANDERSON, DOUGLAS.....	6 38	AUTIO, M A.....	24 38	BENNER, M.....	12 14
ACKLEY, CLAR.....	8 34	ANDERSON, DOUGLAS.....	34 19	AUTIO, MATHIAS.....	24 38	BENNETT, R M.....	12 14
ACKLEY, WM.....	18 38	ANDERSON, E.....	6 21	AVERY, ALVIN.....	17 31	BENSON, L A VALLEY.....	34 31
ADAIR, FRANK.....	23 24	ANDERSON, E.....	18 22	AVERY, ALVIN A.....	17 31	BENSON, CATH.....	35 26
ADAMS, ALMERS E.....	28 7	ANDERSON, EDW.....	6 27	AYERS, HOW E.....	10 20	BENSON, MARY.....	5 20
ADAMS, E.....	26 23	ANDERSON, EDW.....	22 32	AZHITIA, OSCAR A.....	10 38	BENSON, PERCY.....	12 15
ADAMS, N H DECTG CO INC.....	36 31	ANDERSON, EDW C.....	9 31			BENSON, WM C.....	10 31
ADAMS, R H.....	26 23	ANDERSON, ESTHER.....	18 2	B			
ADAMS, WENDELL L.....	34 7	ANDERSON, ESTHER.....	30 30	B S OF AMER.....	8 22	BENSON, RICHARD.....	35 26
ADAMSON, RICHARD ETUX.....	35 30	ANDERSON, F.....	7 32	BABCOCK, K.....	2 32	BENTLEY, CARLY.....	10 24
ADEN, HENRY.....	23 17	ANDERSON, FRANK.....	18 10	BACHINSKI, JULIUS.....	21 27	BENUBE, DON.....	26 33
ADOLPHSON, A B.....	31 37	ANDERSON, G.....	7 32	BACHINSKI, THOS.....	21 27	BERG, SANDOZ.....	26 33
ADOLPHSON, DAVID.....	6 39	ANDERSON, G.....	22 32	BACHINSKI, THOS.....	21 27	BERG, DAVID.....	36 24
ADOLPHSON, HERBERT.....	21 30	ANDERSON, GEO R.....	8 35	BACICH, GEO.....	31 42	BERG, DONALD.....	32 30
AETNA SEC CO.....	15 30	ANDERSON, GEO W.....	26 38	BACICH, GEO.....	34 37	BERG, J O.....	5 5
AGACKI, RICHARD.....	26 37	ANDERSON, GORDON.....	23 12	BACICH, GEO.....	36 37	BERG, LE ROY.....	11 27
AHLBERG, EVELYN.....	23 23	ANDERSON, GORDON W.....	19 43	BACICH, VICTORIA.....	33 42	BERG, MARY.....	32 30
AHLBERG, GIDEON.....	9 23	ANDERSON, GRACE.....	27 30	BACICH, VICTORIA.....	36 37	BERG, O E.....	11 20
AHLBERG, GIDEON.....	15 23	ANDERSON, GUNNAR W.....	14 37	BACICK, GEORGE.....	12 34	BERG, O K.....	29 36
AHLBERG, E.....	9 27	ANDERSON, GUSTAV.....	12 27	BACKSTROM, CHAS.....	31 31	BERG, R.....	32 27
AHLBERG, S.....	9 27	ANDERSON, H.....	12 33	BACKUS, JOHN.....	1 23	BERG, STANLEY G.....	4 27
AHLGRIMM, MARGUERITE.....	25 19	ANDERSON, HELEN.....	24 21	BADGOR, EVA ETAL.....	31 42	BERGE, KENNETH.....	1 20
AHO, ALBERT.....	11 38	ANDERSON, J.....	9 35	BAER, D.....	32 2	BERGE, MILD.....	1 20
AHO, H E.....	24 39	ANDERSON, JAMES G.....	8 35	BAER, L ETAL.....	27 17	BERGER, ALVIN.....	30 7
AHO, JARL W.....	28 23	ANDERSON, JOHN EST.....	4 24	BAER, MAX.....	32 2	BERGER, JOE.....	4 20
AHOLA, ALFIE.....	36 38	ANDERSON, JOHN EST.....	15 27	BAER, MAX.....	33 2	BERGER, LAHR M.....	1 17
AHOLA, AUG.....	7 38	ANDERSON, LAWRENCE.....	8 3	BAER, WALT.....	27 2	BERGGREN, WALT.....	29 30
AHOLA, AUG.....	34 42	ANDERSON, LAWRENCE O.....	17 24	BAILEY, JAMES.....	28 6	BERGH, ALBERT.....	17 3
AHOLA, ERNEST.....	20 39	ANDERSON, LAWRENCE O.....	18 24	BAILEY, SADIE.....	28 6	BERGLUND, ROBIN F.....	12 37
AHOLA, ERNEST.....	31 39	ANDERSON, LESLIE.....	30 38	BAILLIE, ROBERT J.....	14 33	BERGMAN, E.....	35 11
AHOLA, M.....	7 38	ANDERSON, LESLIE A.....	29 38	BAKER, HARRY.....	32 18	BERGMAN, JAY D.....	18 39
AHOLA, MAMIE.....	18 38	ANDERSON, LOIS.....	14 27	BAKER, ILA.....	30 38	BERGMAN, JAY D.....	32 43
AHOLA, MARY ETAL.....	27 42	ANDERSON, M.....	18 25	BAKER, MAE.....	34 26	BERGQUIST, PAUL E.....	11 30
AHOLA, MARY ETAL.....	3 38	ANDERSON, M.....	19 30	BAKER, WAYNE.....	25 12	BERGQUIST, PAUL E.....	11 30
AKER, LLOYD.....	15 31	ANDERSON, MARK.....	5 15	BAKER, WAYNE.....	30 38	BERGREN, DORIS.....	1 31
ALBERT, CLARA.....	32 38	ANDERSON, MAXINE.....	23 12	BAKER, WM H.....	34 26	BERGREN, EUG.....	18 16
ALBERTSON, EDA.....	5 31	ANDERSON, MILDRED.....	30 30	BAKKEN, ALBERT.....	21 18	BERGREN, GERALD A.....	20 30
ALBERTSON, HELEN.....	5 31	ANDERSON, MILTON.....	23 12	BALGER, JOSEPH E.....	33 37	BERGREN, MARG.....	1 31
ALBRIGHT, GLEN.....	11 15	ANDERSON, OSCAR.....	8 39	BALK, D.....	21 30	BERGSTEDT, GERTRUDE.....	33 38
ALBRIGHT, RICH.....	7 39	ANDERSON, R.....	9 35	BANKS, D A.....	11 17	BERGSTEN, CHAS W.....	4 32
ALDERSON, DONALD L ETAL.....	18 7	ANDERSON, R.....	33 13	BANKS, DIANNE.....	28 8	BERGSTEN, DAN.....	7 32
ALEXANDER, A.....	8 37	ANDERSON, RALPH.....	15 27	BANKS, JOHN L JR.....	29 19	BERGSTEN, ROBERT K.....	33 38
ALEXANDER, JOHN B.....	12 6	ANDERSON, RALPH B JR.....	31 2	BANKS, M.....	29 30	BERGSTEN, WALDE.....	4 32
ALEXANDER, JOHN E EST.....	12 6	ANDERSON, REIND.....	13 38	BANKS, MARG.....	31 19	BERGSTEN, WALDE.....	33 38
ALEXSON, WALTER.....	3 32	ANDERSON, REIND.....	18 39	BANKS, R.....	27 27	BERGSTROM, BRUCE.....	21 22
ALGER, CHARLES.....	9 23	ANDERSON, REIND.....	19 39	BANKS, R D.....	31 19	BERGSTROM, LUTHER.....	32 32
ALGER, SHERMAN.....	9 23	ANDERSON, REIND.....	24 38	BANKS, WILLIAM.....	19 30	BERGSTROM, PATRICIA.....	25 27
ALGER, SHERMAN.....	16 23	ANDERSON, ROBERT.....	34 2	BANKS, WM R.....	28 8	BERGSTROM, ROBERT.....	25 27
ALHOLM, ELMER.....	27 42	ANDERSON, ROBERT C.....	1 24	BARDON ASSOCIATION.....	10 5	BERNSTADT, VERLYN.....	29 32
ALHOLM, IDA.....	25 42	ANDERSON, ROBT.....	24 21	BARDON VIEW SUB.....	9 5	BERNADINE, VERLYN.....	5 38
ALLEN, ARTHUR A.....	36 27	ANDERSON, ROY D.....	1 37	BARON, J.....	32 37	BERNARD, TIM G.....	25 27
ALLEN, AUGUSTA M.....	32 12	ANDERSON, ROY D.....	6 38	BARDSLY, H.....	28 19	BERNARD, TIM G.....	25 27
ALLEN, BEVERLY.....	29 27	ANDERSON, SAM.....	9 27	BARNES, MERWIN P.....	19 6	BERNER, CASPER L.....	12 33
ALLEN, CHAS J JR.....	29 27	ANDERSON, STANLEY.....	4 27	BARRETT, D.....	22 16	BERRONG, HOWARD E.....	10 27
ALLEN, ROBT ETAL.....	33 19	ANDERSON, V L.....	8 31	BARRETT, F.....	22 16	BERRY, H.....	10 23
ALLEN, S.....	32 36	ANDERSON, V L.....	31 33	BARRETT, JAMES W.....	26 16	BERUBE, DON R.....	1 32
ALLISON & CONNOLLY.....	2 11	ANDERSON, VIOLET.....	18 39	BARSSNESS, B.....	28 37	BERUBE, DON R.....	6 33
ALLMAN, V C.....	23 12	ANDERSON, W.....	22 32	BARSSNESS, H.....	28 37	BERUBE, DONALD R JR.....	1 33
ALMSTEDT, ALICE.....	1 30	ANDERSON, W.....	31 33	BARSSNESS, HELEN.....	26 37	BESEK, E GOSTON.....	24 4
ALMSTEDT, HARV.....	1 30	ANDERSON, W.....	25 4	BARSSNESS, HELEN.....	27 37	BESSE, H.....	7 7
ALMSTEDT, HARVEY.....	35 30	ANDERSON, EARL.....	8 30	BARSSNESS, L.....	24 39	BESSESEN, A H JR.....	31 42
ALMSTEDT, HARVEY.....	36 36	ANDROSKY, CHAS.....	15 27	BARTAO, JULIA H.....	10 30	BESSESEN, FLR.....	31 42
ALMSHAGER, R J.....	35 27	ANDROSKY, FRANCES.....	19 24	BARTHOLMEW, ETHEL.....	12 37	BESSESEN, GRACE.....	31 42
ALTMAN, RICH T.....	1 20	ANDROSKY, STEPHEN P.....	19 24	BARTON, WILLIAM H.....	22 17	BIBEAU, JOS D.....	33 9
ALTMAN, RICHARD.....	6 21	ANDSON, CHAS.....	8 22	BARTZ, LORAIN A.....	22 24	BICHANICH, B.....	31 39
AMBRIDGE RANGE INC.....	8 36	ANGELTON, J.....	27 33	BASK, ERNEST.....	16 22	BICHANICH, CONSTANCE.....	31 39
AMBRIDGE RANGE INC.....	8 36	ANGVICH, EDW.....	5 23	BATTING & SHAFER.....	2 11	BICHANICH, JAMES.....	31 39
AMES, WALTER.....	22 35	ANOIVICH, SHELLDY TR.....	31 32	BAUER, L.....	31 27	BICHANICH, P.....	31 39
AMMESMAKI, ALF.....	6-33	ANSONER, JAMES.....	14 27	BAUER, T.....	31 27	BIGNESS, GERALD.....	18 18
AMMESMAKI, JUNE.....	26 38	ANTILA, HENRY.....	3 32	BAUMGARTNER, OTTO.....	2 11	BILD, CARL B.....	19 7
AMORDE, OSCAR.....	11 30	ANTILLA, ED.....	36 38	BAUMGARTNER, OTTO.....	10 11	BILLER, GERDA.....	12 3
AMORDE, OSCAR.....	23 30	ANTILLA, HUGO.....	30 39	BAKTRUM, GEP JR.....	6 21	BILLER, JONAS.....	12 3
AMORDE, RICH L.....	24 36	ANTILLA, DAVID.....	11 39	BAKTRUM, MARIANNE.....	35 23	BILLER, LESTER.....	1 5
AMRHEIN, MICHAEL G.....	6 23	ANTILLA, DAVID.....	14 39	BAI, L.....	29 17	BILLER, LESTER.....	1 5
AMUNDSON, BETTY.....	20 2	ANTILLA, DAVID.....	20 39	BAY, L.....	10 17	BINGER, H.....	28 42
AMUNDSON, HAROLD E.....	21 8	ANUNTI, VICTOR.....	36 38	BAYARD, JOHN F.....	33 20	BINGHAM, T G.....	25 27
AMUNDSON, MARTHA.....	35 23	APPLE, ADRIAN E.....	9 32	BAYARD, KENNETH.....	11 20	BIRCH, ROSE H.....	20 9
AMUNDSON, PHIL.....	29 8	APPLE, VIRGINIA.....	9 32	BAYARD, RAYMOND.....	11 20	BIRDSALL, JOSIE.....	21 30
AMUNDSON, RAY F.....	20 2	APTER, ALLEN.....	33 19	BEACON PROP INC.....	1 35	BIRDSALL, WM.....	21 30
AMUNDSON, RAY L.....	30 9	ARBANAS, F J.....	29 20	BEATER, H E.....	36 4	BIRKHOJ, HAROLD W.....	14 3
AMYS, GERALD.....	3 31	ARCHER REALTY CO.....	22 43	BEALER, E.....	26 24	BIRMAN, H.....	18 18
AMYS, GERALD.....	9 31	ARENDT, O.....	22 3	BEALER, HARTFORD.....	18 15	BIRMAN, L.....	18 18
AMYS, GERALD R.....	10 31	ARENDT, D.....	31 2	BECK, G B.....	13 23	BISCHOFF, FRED J.....	18 21
AMYS, NEDA.....	9 31	ARENDT, DON.....	32 2	BECK, JACK.....	10 38	BISHOP, DANIEL L ETAL.....	18 13
AMYS, P R.....	25 30	ARENDT, DONALD L.....	32 2	BECK, JACK MRS.....	36 16	BISHOP, HENRY.....	20 9
AMDBERG, V.....	27 32	ARHEIN, NICH G.....	4 33	BECK, JOBT.....	32 35	BITNER, ESTHER.....	1 24
ANDERSON, A.....	11 21	ARMSTRONG, GERALD.....	20 7	BECK, VICTOR.....	3 38	BITNER, M.....	7 38
ANDERSON, A H.....	2 43	ARMSTRONG, JOHN.....	20 6	BECK, VICTOR.....	3 38	BITNER, MARTIN.....	1 24
ANDERSON, ALBT.....	31 39	ARMSTRONG, RALPH.....	28 24	BECKMAN, THEO.....	11 39	BITNER, MARTIN.....	6 38
ANDERSON, ALDEN.....	33 2	ARNOT, EDWARD.....	34 2	BECKMAN, WM.....	34 43	BITNER, MARTIN.....	13 37
ANDERSON, ALDEN.....	34 2	ARNOT, G J.....	23 3	BECKMAN, WM J.....	2 39	BITNER, MARTIN.....	18 38
ANDERSON, ALF S.....	29 27	ARNOLD, RALPH.....	32 2	BECKWITH, D.....	9 23	BJORKLUND, HENRY.....	1 17
ANDERSON, ALLAN.....	34 9	ARNOLD, RAYMOND G.....	27 2	BEDNARICK, ED.....	33 37	BLADESKIT, JEROME.....	27 27
ANDERSON, ALLAN.....	1 15	ARO, ELMER A.....	10 43	BEDNARICK, ZARA.....	34 37	BLAISDELL, WILFRED E.....	24 37
ANDERSON, ALLAN.....	1 15	ARO, MATT.....	20 38	BEDNARIK, DARLENE.....	33 38	BLESKAN, HELEN.....	30 23
ANDERSON, ALLEN.....	12 15	ARO, VIENNA.....	20 38	BEDNARIK, KENNETH.....	33 38	BLESKAN, JAS.....	1 32
ANDERSON, ALLEN.....	21 14	ARONSON, W ETAL.....	32 27	BEETCHER, ELMER.....	11 30	BLESKAN, JOHN.....	28 23
ANDERSON, AND.....	11 20	ARSENAU, ROBT J.....	8 32	BEGLINGER, FRED.....	31 12	BLESKAN, STEPHEN.....	28 23
ANDERSON, ANNE H.....	12 15	ASBURY, MARJ.....	29 30	BELANGER, L E.....	25 27	BLOMBERG, W.....	25 24
ANDERSON, C A.....	8 31	ASBURY, W E.....	29 30	BELDING, WALTER.....	25 27	BLOMBERG, W.....	25 24
ANDERSON, CATH.....	25 4	ASP, DELBERT.....	28 7	BELGUM, RAY E.....	28 17	BLOOM, AARON.....	32 38
ANDERSON, CHARLES.....	1 15	ASP, HAROLD.....	28 7	BELL, JAS J SR.....	5 5	BLOOM, ALTHEA.....	32 38
ANDERSON, CHARLES.....	31 37	ASSPI, STAN.....	28 7	BELLETRIE EST.....	33 37	BLOOMDAHL, RUSSELL A.....	8 21
ANDERSON, CHAS.....	1 15	ASSRI, JOHN H.....	8 38	BELLETTIERE, JOSEPH.....	36 16	BLOOMQUIST, D R.....	14 39
ANDERSON, CHAS.....	12 15	AUSTIN, DELORES.....	23 3	BELLINO, JOHN.....	33 35	BLOOMQUIST, EINO.....	24 39
ANDERSON, CHAS.....	16 22	AUSTIN, MARTHA.....	23 3	BELLON, FRANK EST.....	4 39	BLOOMQUIST, HANNA.....	8 24
ANDERSON, CHAS.....	21 14	AUSTIN, ROBERT.....	23 3	BENDER, ROBERT.....	35 36	BLOOMQUIST, RUDOLPH.....	22 39
ANDERSON, CHAS.....	30 25	AUSTIN, ROBT.....	23 3	BENEDICKT, E.....	8 20	BLOSKI, M.....	30 37

INDEX TO OWNERS

Table with 5 columns: Name, Sec.-Page, Name, Sec.-Page, Name, Sec.-Page. Lists names and page numbers for various owners, including BRITTON, CARLSON, CHRISTIANSON, CORN PAP CO., and many others.

D

INDEX TO OWNERS

Table with 10 columns: Name, Sec.-Page, Name, Sec.-Page, Name, Sec.-Page, Name, Sec.-Page, Name, Sec.-Page. Lists owners and their corresponding page numbers across various categories.

INDEX TO OWNERS

Table with columns: Name, Sec.-Page, Name, Sec.-Page, Name, Sec.-Page, Name, Sec.-Page. Lists names and their corresponding page numbers in four columns.

INDEX TO OWNERS

Table with columns: Name, Sec.-Page, Name, Sec.-Page, Name, Sec.-Page, Name, Sec.-Page. Lists names and page numbers for various owners.

L

Name	Sec.-Page	Name	Sec.-Page	Name	Sec.-Page	Name	Sec.-Page	Name	Sec.-Page
LARSON, HAZEL	32 36	LIETHA, MILTON	8 11	LUNDEEN, WAYNE	12 33	MARSH, L.	6 33	MC MJLEN, E.	34 32
LARSON, HAZEL	35 36	LIFKA, RAY	21 5	LUNDGREN, ARTHUR	36 30	MARSH, V.	6 33	MC MULLEN, IRVING	15 22
LARSON, HELMER	21 2	LILJANDER, CARL	8 21	LUNDQUIST, E SEAGUIST	2 20	MARSHALL, CHARLES R.	24 4	MC MULLEN, W B.	2 6
LARSON, HJALMER	35 2	LILJEGREN & H CONS C.	24 32	LUNDQUIST, A C.	22 22	MARSHES, CHITTAO INC.	31 7	MC NEIL, JOHN C ETAL.	27 43
LARSON, JAMES O.	20 36	LILJEGREN & HARVEY CONS.	6 25	LUNDQUIST, A C.	23 22	MARSIK, ANTON	3 24	MC NUTT, WM.	6 15
LARSON, LYNN A.	23 3	LILJEGREN, CARL ETAL.	36 32	LUNDQUIST, E.	35 35	MARSIK, JOS.	3 24	MC QUADE, BETTY	14 6
LARSON, MAURICE	1 20	LILJGREN, MARVIN	31 32	LUNDQUIST, E.	35 35	MART & JOHNSON ETAL.	13 19	MC QUADE, RAYMOND	14 6
LARSON, P.T.	27 31	LIND, DORA	36 37	LUNDQUIST, EUGENE	5 20	MARTIN, B.	33 27	MEALY, RUTH	5 32
LARSON, PAUL	19 2	LIND, L.	7 37	LUNDQUIST, G.	3 30	MARTIN, C.	33 27	MEALY, RUTH	8 32
LARSON, R.	32 37	LIND, H.	7 37	LUNDQUIST, M.	35 35	MARTIN, CURTIS W.	16 31	MEALY, RUTH	8 32
LARSON, ROY	21 2	LINDAHL, CAROL	7 32	LUNDSTROM, VIKING	13 26	MARTIN, D.	6 31	MEIEROTTO, THOMAS	29 27
LARSON, ROYCE ETAL.	28 7	LINDAHL, E.	18 32	LUNTULA, ELMER	18 38	MARTIN, D.	30 37	MEINKE, EARL	8 31
LARSON, THOS.	31 34	LINDAHL, G.	7 32	LUOMA, GEO.	20 39	MARTIN, GAYLE R.	8 27	MEITZNER, AUDREY	33 17
LARSON, WM.	2 30	LINDAHL, G R.	6 25	LUOMA, GEORGE	16 39	MARTIN, GEO V.	15 31	MEITZNER, EMIL	33 17
LASCH & OOTINEN	1 21	LINDAHL, GLEN	5 33	LUOMA, GEORGE	22 39	MARTIN, GEORGE	9 31	MELLANSON, MARVIN C.	24 34
LATHAM, IDA B.	18 18	LINDAHL, GLEN	7 32	LUOMA, JULIA	28 39	MARTIN, GEORGE F.	16 31	MELLER, JOHN A.	20 23
LATVALA, R C.	25 35	LINDAHL, L.	18 32	LUOSTARI, ERICK	35 38	MARTIN, JIN.	1 39	MELLER, JOHN A.	20 23
LAUNDENVILLE, J.	20 39	LINDBERG, E.	21 24	LUOSTARI, E JOHN	11 37	MARTIN, JOHN	1 39	MELLER, M J.	30 23
LAUNDENVILLE, JOS A.	25 37	LINDBERG, ERHART	10 43	LUOSTARI, ERIC W.	34 42	MARTIN, JOHN	35 43	MELLER, ROMAIN	30 23
LAURO, WALTER	17 10	LINDBERG, EVELYN	4 2	LUOSTARI, ERICK ETUX.	34 31	MARTIN, JOHN	35 43	MELLER, WILLIAM	29 33
LAURO, WALTER	20 10	LINDBERG, GEO E.	10 23	LUOSTARI, GUST.	3 38	MARTIN, JOHN	36 43	MELLER, WM W.	29 23
LAUSTEN, JACOB P.	30 17	LINDBERG, JAMES	4 2	LUOSTARI, GUST.	34 42	MARTIN, JUANITA	36 43	MELLIGREN, E M.	19 15
LAUT, WILLIAM	34 35	LINDBERG, ROY	26 35	LUOSTARI, JOHN	3 38	MARTINSON, GERALD	3 32	MELTON, LAUREL	27 16
LAW, R.	22 35	LINDBLOD, ELMER	14 21	LUOSTARI, JOHN	34 42	MARTINSON, LIL	3 32	MELTON, PAT	27 16
LAWLER, EARL	9 6	LINDOE, RAY	21 6	LUOSTARI, JOHN	34 42	MARTY, EUNICE	30 12	MELVILLE, JOHN	16 10
LAWLER, GERALD	30 24	LINDOLOF, HERB.	14 21	LUOSTARI, L G.	15 38	MARTY, GORDON	30 12	MENCEL, A R.	2 22
LAWLER, JOHN R.	11 6	LINDOLOF, HERBERT	13 27	LUOSTARI, LARRY G.	10 38	MARVIN, EDWARD	11 22	MENGEL, JOS JR.	28 42
LAWRENCE, ANNA	36 27	LINDOLOF, HERBERT	19 30	LUOSTARI, MARY	27 42	MARVIN, FRANK	24 17	MENGLER, HAROLD	7 25
LAWRENCE, GEO D.	29 36	LINDOLOF, HERBERT	24 27	LUOSTARI, ROSE	27 42	MASON, EDW.	6 33	MENGLER, MARY	7 25
LAWSON, EVA	7 34	LINDEN, C WAYNE	33 43	LUSNIA, RICHARD F.	31 43	MATALIK, EMIL	19 24	MERCADO, C.	11 17
LAWSON, RICH	7 34	LINDEN, WAYNE	25 37	LYNCH, EDW.	31 33	MATALIK, EMIL	30 24	MERGES, JOS.	13 39
LAZAR, D.	31 5	LINDORBERG, ARTHUR	10 26	LYNCH, J R.	30 12	MATALIK, EMIL	30 24	MERONK, S.	35 30
LAZARSKI, RICH	4 32	LINDGREN, BURTON E.	30 39	LYNCH, J R.	31 12	MATALIK, J.	33 37	MERONK, STANLEY	24 30
LE BARD, F.	29 32	LINDGREN, DUANE	30 39	LYNCH, JOHN	12 5	MATALIK, THOMAS	26 24	MERRILL, MICH R.	34 38
LE JAUNE, RICHARD J.	16 17	LINDGREN, WILLARD	19 39	LYNCH, JOHN R.	1 5	MATALIK, THOS.	24 24	MERRILL, MICHAEL	27 38
LE JEUNE, RICHARD	5 11	LINDH, ALBT.	7 15	LYNN, R.	2 22	MATAZKE, RUDOLPH	19 17	MERRILL, MICHAEL R.	27 38
LE QUE, EARL	16 10	LINDH, DANA	7 15	LYSTIG, MORRIS	31 17	MATISKI, BEN	30 27	MERRITT, CHRIS	31 20
LE QUE, LOUIS	16 10	LINDH, JANA	7 15			MATISKI, F.	1 6	MERTES, D F.	34 35
LE QUE, LOUIS SR.	14 6	LINDH, LORI	7 15			MATISKI, J.	1 6	MERTES, DON C.	33 31
LE QUE, LOUIS W.	17 11	LINDQUIST, JOYCE	35 27			MATSON, H.	3 30	MERTES, FRANK	32 35
LE VINE, RUSSELL	31 31	LINDQUIST, VERNON	34 27			MATSON, MARSHALL	20 30	MERTES, GEO M.	23 4
LEA, HARRY	22 10	LINDQUIST, VERON	35 27	MAAS, ROBERT W.	30 17	MATT, JAS.	30 30	MERTZ, C.	6 15
LEACH, DON	30 17	LINK BROS.	29 33	MAC KENZIE, JAMES E.	13 15	MATT, MARY	30 30	MERTZIG, B.	26 17
LEAF, LEONARD	1 33	LINK BROS.	32 33	MAC LELLAN, M.	24 10	MATTERA, FRANK	11 38	MERTZIG, J.	26 17
LEAF, R E.	19 38	LINK BROS.	32 43	MAC LELLAN, MURDOCK	12 11	MATTERA, FRANK	14 38	MERTZIG, JAMES	26 17
LEAF, REIND.	18 38	LINK BROS FARM	29 5	MACHO, HAROLD S.	11 3	MATTHEWS, H ETAL.	33 19	MESSANY, FRANCIS	32 32
LEE, ALBT.	32 33	LINK BROS FARMS INC.	35 6	MACK, K.	1 17	MATTILA, T.	13 39	METCALFE, ALVA	12 21
LEE, ARTHUR	6 25	LINK, R.	32 5	MACK, P.	1 17	MATTINIAS, VILAS W.	20 25	METCALFE, MARY	12 21
LEE, ARTHUR	30 33	LINTULA, ELMER	12 36	MACK, VIOLA J.	30 21	MATSON, ALF.	25 38	METERAUD, JOHN JR.	4 37
LEE, ARTHUR	32 33	LIPPA, VINCENT G.	36 27	MACKY, DALE	2 39	MATSON, C L.	4 31	MEYER, AGNES	24 30
LEE, DON H.	29 36	LIPPA, VINCENT G.	36 27	MACKY, DALE F.	2 39	MATSON, CLARENCE D.	5 27	MEYER, DWIGHT	34 36
LEE, H.	36 27	LITTLE, J H.	32 36	MACKY, MARIANE	2 39	MATSON, DON	1 37	MEYER, MICHAEL	14 9
LEE, O.	24 32	LITTLE, R G.	12 27	MACKYOL, GUSTAVE W.	11 21	MATSON, EINO	23 38	MEYER, RICH.	24 30
LEE, ODEN	30 33	LITTLE, WILLIAM J.	9 32	MACKYOL, WM.	14 21	MATSON, EINO	23 38	MEYER, THOMAS	26 33
LEE, ODEN	30 33	LIVINGSTON, BERNARD	20 20	MACKYOL, WM.	14 21	MATSON, EINO	25 38	MEYERS & LARSON	13 10
LEE, ODEN	31 33	LK MILLICENT LD CO.	21 33	MADSEN, GALE	27 26	MATSON, JEFF	1 37	MEYERS, CAROL TR.	17 30
LEE, ODEN	32 33	LLOYD, G L.	12 15	MADSEN, LAHR.	7 21	MATSON, MADELINE	13 39	MEYERS, CAROL TR.	21 30
LEE, ODIN	6 25	LOCKMAN, R.	9 5	MADSEN, RAY	27 26	MATSON, RUDOLPH	4 31	MEYERS, PHILLIP W.	30 15
LEE, ODIN	28 33	LOCKMANN, R.	17 13	MADSEN, RAY A.	36 26	MATSON, W J.	1 37	MEYERS, RUTH E ETAL.	28 30
LEE, WM H.	14 21	LOCKMILLER, KEN A.	20 23	MAGDZAS, D.	6 5	MAURER, A W.	29 32	MICHAEL, E J.	9 12
LEFFEL, CHARLES	15 37	LOCKWOOD, EMMA	3 30	MAGERL, GILBERT A.	20 38	MAURER, KEN	29 32	MICHELSKY, VINCENT	8 21
LEFFEL, NORMAN	4 32	LOGGE, HUDSON INC.	19 11	MAGNUSON, HERB.	32 27	MAURER, KENNETH	35 17	MICHELSKY, V.	21 27
LEGGATE, WALT W.	26 27	LOFFGREN, A.	1 14	MAGNUSON, JOHN	14 33	MAURER, MYRTLE	6 23	MID CITY MARKET CORP INC.	34 5
LEHTIMAKI, EINO M.	2 32	LOGAN, CARL	32 15	MAGNUSON, LELAND	32 27	MAUSOLF, JOHN H.	32 8	MIDDLETON, GAIL	28 30
LEHTO, B.	36 39	LOGEMANN, F W.	32 11	MAGNUSON, S.	14 33	MAVES, LYLE	33 27	MIDDLETON, GAIL B.	28 30
LEHTO, D A.	36 37	LONG, E.	9 36	MAGNUSON, SIGNE	24 33	MAYOZES, D.	2 5	MIDDLETON, HARLEY	22 30
LEHTO, MARTIN	36 39	LONGVILLE, GORDON	8 11	MAGON, CHES.	12 13	MAYER, DON C.	16 11	MIDDLETON, HARRY	22 30
LEHTO, RODNEY	36 39	LONGVILL, GORDON J.	29 23	MAINS, CHRIS.	19 27	MAYS, ARTHUR J.	24 31	MIELKE, MARJORIE	22 37
LEIER, R A.	36 8	LOOMIS, S G.	18 7	MAINS, LOTTIE	19 27	MAYTAG, ELLEN P.	15 39	MIESBAUER, THOMAS	6 31
LEINO, ARTHUR J.	25 43	LOONEY, HAROLD D.	23 32	MAKELA, A.	18 39	MC CAIN, WM A.	32 38	MIHAIK, LOUIS	1 31
LEINO, EDW D.	26 12	LORBIECKE, A R.	4 22	MAKELA, ARNOLD	35 38	MC CANN, ANN	14 35	MIHDEK, LOUIS	36 37
LEITH, DON	34 31	LORD, DEWEY	10 30	MAKELA, CHAS.	30 39	MC CARTNEY, JAS E.	28 35	MIHNA, MICHAEL JR.	29 9
LEITH, E.	10 23	LORD, J E.	30 18	MAKELA, CLAR.	16 39	MC CLENATHAN, FAYE	3 11	MIKESKA, J.	32 20
LEITH, J.	10 23	LORD, MAE	30 18	MAKELA, CLAR.	22 39	MC CLENATHAN, ROBT	3 11	MIKKOLA & KANGAS	26 39
LEITH, VIRG.	34 31	LORENZ, J D.	26 5	MAKELA, CLAR N.	16 39	MC COLLUM, ROGER B.	25 26	MIKKOLA, B.	31 39
LENKE, A.	34 10	LORENZ, J D JR.	24 3	MAKELA, DENNIS	35 38	MC CONKEY, DONALD	34 2	MIKKOLA, BERTHA	25 38
LENKE, D.	34 10	LORENZ, W.	24 3	MAKELA, FRED.	33 2	MC CONNELL, EDW JR.	5 5	MIKKOLA, BERTHA	35 38
LEHPKE, K H.	16 43	LORENZ, Y G.	26 5	MAKELA, G.	35 38	MC CONNELL, RICH J.	17 21	MIKKOLA, BERTHA	36 38
LENSE, R C.	34 9	LOSOS, GUS.	10 22	MAKELA, IRENE	3 32	MC CRARY, CLIFF	36 20	MIKKOLA, EDW.	30 39
LENFESTY, FREDERICK	23 39	LOSOS, J.	10 22	MAKELA, KEN	10 32	MC CRARY, JOSEPH EST.	36 20	MIKKOLA, EMIL	32 39
LEONARD, E T JR ETAL.	29 29	LOUIS DALE SUB.	25 17	MAKELA, KEN S.	15 32	MC CUMBER, ERNEST	31 13	MIKKOLA, R.	31 39
LEPPALA, AXEL R.	15 39	LOVE, GEORGE	12 27	MAKELA, KEN S.	15 32	MC CUMBER, ERNEST	33 13	MIKKOLA, RICHARD	7 39
LEPPO, N E.	9 5	LOVE, HAROLD L.	10 17	MAKELA, KENNETH	3 32	MC CUMBER, FRIEDA H.	32 13	MIKKOLA, RICHARD	25 38
LESLIE, LINNEA	5 23	LOVE, R.	34 13	MAKELA, KENNETH	34 38	MC CUMBER, HELEN	31 13	MIKKOLA, RICHARD	26 38
LETSOS, HARRY	19 30	LOWNEY, RUDOLPH	22 39	MAKELA, KENT R.	10 32	MC CUSKEY, HERBERT	23 17	MIKKOLA, RICHARD	35 38
LEUMAN, EDNA	10 11	LOZON, B.	20 5	MAKELA, NELS.	18 39	MC CUSKEY, MARGARET	23 17	MIKKOLA, RICHARD	36 38
LEUSMAN, E JR.	10 11	LUASTARI, GUST.	9 38	MAKELA, NELS.	19 39	MC DANIELS, D.	13 19	MIKROT, ISADORE	12 30
LEVAK, ELWOOD	3 15	LUASTARI, LARRY	9 38	MAKI, AALI	26 39	MC DONALD, CORAL ETAL.	24 10	MILAVITZ, LLOYD	14 31
LEVANPA, EDWIN	30 42	LUCAS BROS.	26 17	MAKI, DOROTHY L.	12 39	MC DONALD, CORAL ETAL.	24 10	MILCHESKY, FRANK	8 21
LEVANPA, ELMER	29 42	LUCAS, J.	8 17	MAKI, EINO	21 39	MC ELHURRY, DUANE	25 4	MILCHESKY, S JR.	6 21
LEVANPA, ELMER	33 42	LUCAS, M K.	35 17	MAKI, HOWARD	28 39	MC GRATH, ELLEN	11 17	MILCHESKY, STEVEN J.	7 21
LEVANPA, JOHN	31 42	LUCIUS, FRANK	34 17	MAKI, JOHN	28 42	MC GRATH, ELLEN	36 26	MILDE, CARL	5 23
LEVANPA, JOHN	33 42	LUCIUS, LOREN JR.	12 17	MAKI, L.	33 37	MC GRATH, GERALDINE	11 17	MILFAJT, ROBT F.	10 20
LEVANPAA, E.	3 38	LUDTKE, ALBT.	16 2	MAKI, M.	15 38	MC GRATH, GERALDINE	36 26	MILLER, ANN	13 30
LEVANPAA, JOHN	3 38	LUDTKE, HAROLD D.	1 17	MAKI, NATT EST.	34 42	MC GRATH, JAMES	14 3	MILLER, BRUCE	12 33
LEVANPAA, JOHN	34 42	LUDTKE, OSCAR	16 2	MAKI, NICK.	36 38	MC GRATH, PATRICK B.	3 20	MILLER, DON E.	5 31
LEVENS, D.	7 25	LUEDTKE, FRANK J.	27 23	MAKI, PAUL	21 23	MC GREVVY, G.	17 5	MILLER, EDW.	11 26
LEVENS, D.	7 25	LUKE, CLAR.	34 8	MAKI, PAUL R.	21 23	MC GREVVY, L.	17 5	MILLER, EDJ	14 26
LEVINE, ANTON	6 23	LUKE, JAN.	34 8	MAKI, PHIL	15 38	MC GREGOR, VIOLA L.	36 24	MILLER, GRANT	13 30
LEVINE, CAROL	17 31	LUKE, JAY	34 8	MAKI, PHILLIP	20 39	MC INNES, JOHN	24 27	MILLER, KEN L.	33 20
LEVINE, RUSS JR.	17 31	LUKE, LYLE	34 8	MAKI, RAY	36 39	MC INNES, JULIE	24 27	MILLER, L.	21 27
LEVINGS, BEN.	23 35	LULL, FERN	16 31	MAKI, WAINO	16 38	MC KAY, DORIS	35 31	MILLER, WM.	6 25
LEVY, MARION I.	20 17	LULL, LARRY	16 31	MAKUS, EVA.	21 16	MC KAY, JOHN	35 31	MILLS, T B.	12 35
LEVY, TIM D.	28 33	UND, ELNA	20 24	MAKUS, HUGO	21 16	MC KEE, D L.	26 17	MILTON, FRANK V ETAL.	2 15
LEWAN, ELMER	12 33	UND, GLEN H.	1 15	MALECKI, J J.	14 37	MC KEE, JOHN A.	26 37	MILTON, FRED.	18 43
LEWAN, ELMER	35 37	UND, JAS A.	17 5	MALEY, CHAS.	32 2	MC KEE, T.	2 17	MINAHAN, D.	32 30
LEWIS, H.	29 30	UND, JOHN	27 23	MALINOSKI, R S.	8 36	MC KENZIE, B.	22 5	MINAHAN, N.	32 30
LHILLIPS, MOZELL	35 23	UND, JOHN M.	27 23	MALINOSKI, R S.	8 36	MC KENZIE, R.	22 5	MINCOFF, ELNA	6 18
LIBERTY, CLARA M.	22 23	UND, VIVIAN	17 5	MALLOY, HELEN	32 24	MC KERCHER, DONNA	29 17	MINCOFF, GEO.	6 18
LIDBERG, LINFRED	25 12	LUNDBERG, JACK	34 37	MALHQUIST, ELWOOD	12 31	MC KERCHER, DONNA	29 17	MINER, LEO	32 5
LIDBERG, RUSSELL	36 12	LUNDBERG, KEN	34 37	MALNAR, A.	10 27	MC KERCHER, ELMER	29 17	MIREAU, LANCE	16 3
LIDELL, RICHARD H.	1 17	LUNDBERG, NORMAN	7 32	MANDELIN, ARNE A.	15 43	MC LEAN CONST CO.	1 30	MIREAU, LLOYD	16 3
LIEBLE, J C.	10 31	LUNDBERG, NORMAN	16 32	MANDEY, NELLIE	7 15	MC LEAN CONST CO.	18 32	MIRECKI, JOHN A.	2 23
LIEBLE, JON C.	13 35	LUNDBERG, R C.	31 21	MANITOU FALLS CO W ASSN.	27 27	MC LEAN CONST CO.	32 37	MISHLER, DORIS	36 4
LIEB, FRED.									

INDEX TO OWNERS

Table with columns: Name, Sec-Page, Name, Sec-Page, Name, Sec-Page, Name, Sec-Page. Lists names and page numbers for various owners.

N

O

P

INDEX TO OWNERS

Name	Sec.-Page	Name	Sec.-Page	Name	Sec.-Page	Name	Sec.-Page	Name	Sec.-Page
PEARSON, ALTE	11 20	PETERSON, JAS A.	11 27	PRATT, ALBERT	31 32	REINOLT, HILBERT	19 6	ROSS, P. G.	15 22
PEARSON, C.	10 33	PETERSON, JULIA MRS.	30 27	PRESTON, DAVID	29 36	REIS, BERN	20 8	ROSS, PRESTON G.	11 22
PEARSON, C.	14 38	PETERSON, KENNETH	12 31	PRESTON, JOHN B.	10 22	REIS, RICH.	20 8	ROSSBERG, J. C.	33 4
PEARSON, CAMERON	10 31	PETERSON, LARRY	5 38	PRESTON, LESTER	27 27	REITER, DONALD J.	11 31	ROJSTER, R. G.	25 17
PEARSON, CARL	8 33	PETERSON, LARRY W.	4 38	PRESTON, SUSAN	29 36	REMEC, JOS.	15 38	ROUNSVILLE, GERTRUDE	12 31
PEARSON, CLARA	2 30	PETERSON, LAURA M.	12 31	PREVOST, I.	24 17	REMEC, MATHEW C.	32 35	ROUNSVILLE, LLOYD	11 31
PEARSON, CLARA	11 38	PETERSON, LORETTA	13 6	PREVOST, R.	24 17	REMEC, MATHEW J.	4 33	ROUNSVILLE, LLOYD	12 31
PEARSON, D.	14 38	PETERSON, MARY L.	1 30	PRIEM, EDW.	27 23	REMEC, MATHEW J.	10 20	ROUX, RAY F.	32 9
PEARSON, DALE	11 38	PETERSON, MARY L.	1 30	PRIEM, EDWIN	15 23	REMER, C.	25 43	ROUX, RAYMOND	15 3
PEARSON, DAVID	11 14	PETERSON, O.	18 37	PRIEM, EDWIN	22 23	REMER, C. W.	25 43	ROZELL, M.	9 24
PEARSON, DEAN	36 37	PETERSON, OSCAR	5 39	PRIEM, MARG.	22 23	REMER, CLIFFORD	1 39	ROZELL, MELVIN J.	9 24
PEARSON, DEAN D.	36 37	PETERSON, OSSIAN	31 38	PRIEM, MARGT.	15 23	REMER, CLIFFORD	36 43	RUDD, LYLE E.	14 6
PEARSON, DOUGLAS	4 14	PETERSON, R.	3 22	PRIEM, O R.	16 23	REMER, GEORGE	35 43	RUIDSELL, HARRY ETAL	21 8
PEARSON, ED	3 32	PETERSON, REUBEN	5 39	PRIGGE, J H ETAL	35 31	REMER, M.	25 43	RUH, MARY	35 26
PEARSON, EDWIN	18 43	PETERSON, REUBEN	28 43	PRINZ, B.	33 33	RENMAN, RALPH	6 31	RUH, THOMAS	35 26
PEARSON, EDWIN	32 43	PETERSON, RICHARD J SR.	34 37	PRINZ, F.	33 33	RENMAN, RALPH	18 31	RUIELLE, N. M.	32 26
PEARSON, EDWIN R.	31 43	PETERSON, RICHARD L.	22 37	PRIVETTE, HELEN	2 32	RENUQUIST, JAMES	18 32	RUNDELL & JOHNSON	6 15
PEARSON, ELIZABETH	12 38	PETERSON, RODNEY	35 36	PROCHAZKA, FRANK	13 24	RENUQUIST, ROSE M.	18 32	RUNGE, C. P.	26 39
PEARSON, ELIZABETH	1 38	PETERSON, ROY V.	24 30	PROCHAZKA, VICTORIA	13 24	RENUQUIST, ROSE MARIE	18 32	RUPORT, G.	28 37
PEARSON, G.	5 32	PETERSON, RUEBEN	6 39	PROFFIT, ESTHER	27 3	RENUQUIST, RUSSELL J.	24 31	RUPORT, K.	28 37
PEARSON, GLEN	5 32	PETERSON, RUEBEN	15 43	PROFFIT, U S A.	27 3	RENUSTRON, OLIVER	23 23	RUPPERT, PEARL	7 36
PEARSON, GLEN	32 38	PETERSON, S.	2 6	PROFFIT, LLOYD	33 2	RENUSTRON, OLIVER B.	27 23	RUPPERT, REARL	7 36
PEARSON, GLEN	32 38	PETERSON, SHERMAN	10 27	PROUD, E.	35 11	REPERT, CHAS.	22 31	RUSKA, EINO	1 33
PEARSON, HAROLD	1 38	PETERSON, T.	3 27	PROUD, EARL	31 17	REUILLE, JOHN	12 35	RUSKA, EINO	4 33
PEARSON, HAROLD	2 38	PETERSON, THOS I.	8 32	PROUD, EARL	36 16	REUILLE, JUNE	12 35	RUSKA, EINO E.	1 33
PEARSON, HAROLD	2 38	PETERSON, TIM	19 38	PROVOST, D.	22 27	REYES, JOSE	29 23	RUSKA, EINO E.	1 33
PEARSON, HELGA	2 38	PETERSON, VERLYN	4 38	PRUSSALL, ROBERT B.	26 24	REYES, JUNE	29 23	RUSSELL, JUDITH	30 21
PEARSON, HENRY	35 35	PETERSON, VERNON	13 6	PRUSSALL, ROBT B.	26 24	REYNOLDS, GWANE	10 39	RUSSELL, RAYMOND B.	30 21
PEARSON, IDA MRS.	31 43	PETERSON, VIRGINIA	7 32	PRUSSALL, RUTH	26 24	REYNOLDS, M.	10 39	RUSSELL, RAYMOND B.	30 21
PEARSON, J.	5 32	PETERSON, WARREN	2 6	PURCHLA, THEO	34 35	REYNOLDS, M. F.	26 4	RUSSELL, RAYMOND B.	35 26
PEARSON, JANE	32 38	PETERSON, WARREN M.	2 6	PURCHLA, THEO	34 35	REYNOLDS, VERN	36 13	RUST, W.	18 7
PEARSON, JOHN	8 33	PETITE, GERALD J.	4 22	PURDON, G.	1 14	RHEA, S. J.	30 32	RUTEL, ELAINE	8 27
PEARSON, LYLE	1 38	PETIT, M.	8 26	PURDON, GEO.	6 15	RHEA, WALTER E.	27 27	RUTEL, RALPH	8 27
PEARSON, LYLE	1 38	PETIT, M.	8 26	PURDON, GEORGE	1 14	RICH, COSMO	3 27	RUTHERFORD, BERNICE	12 14
PEARSON, LYLE	12 38	PETTAY, M.	7 7	PURDON, P.	1 14	RICH, EUGENE	31 31	RUTHERFORD, LOWELL	12 14
PEARSON, LYLE A.	31 43	PETTERSON, OLAF	10 31	PURDON, PEARL	1 14	RICH, EUGENE	36 30	RUTHAUFF, RODNEY	30 24
PEARSON, LYLE A.	36 42	PETTINGILL, GEO.	29 31	PUSTAK, JOSEPH	28 23	RICH, JEAN	31 31	RUTLEDGE & SADUSKY	3 21
PEARSON, R.	2 30	PETIT, BARB.	32 17	PUTZKE, DAVID A.	12 43	RICH, JEAN	36 30	RUTLEDGE, C. E.	3 21
PEARSON, R.	32 38	PETIT, BARBARA	1 18			RICH, MARG.	3 27	RUTTER, ALBT.	23 32
PEARSON, RAY	25 30	PETZOLD, CARL	11 20			RICHARDSON, E.	4 27	RUTZEN, E.	36 36
PEARSON, ROBERT C.	1 37	PETZOLD, CHESTER	14 20			RICHARDSON, L.	4 27	RYAN, EUGENE	33 35
PEARSON, ROY	18 22	PFISTERER, CLAYTON E.	21 38			RICHARDSON, LOUIS	33 35	RYAN, M. B.	19 15
PEARSON, ROY	24 35	PHALIN, AMBROSE	14 23			RICHARDSON, PHYLLIS	17 6	RYDELL, FLORENCE	13 9
PEARSON, VERA	31 33	PHILLIPS, GEO W.	8 3			RICHART, F.	27 17	RYDELL, FLORENCE	14 9
PEARSON, VERNON	32 35	PHILLIPS, HAROLD	14 10			RICHART, F.	27 17	RYDEN, R. K.	35 17
PEARSON, WILLIS	4 14	PHILLIPS, HAROLD	23 10			RICHTER, HILTON A.	5 23		
PEARSON, WILLIS	32 20	PHILLIPS, JOHN S.	7 37			RIEDER, ALMON	34 36		
PEARSON, WM.	31 33	PHILLIPS, JOSEPH T.	32 23			RIEDER, MARG.	34 36		
PEDDLE, HOWARD	7 23	PHILLIPS, JOSEPH T.	32 23			RIESCHL, EMMA	10 5		
PEDDLE, HOWARD	14 22	PHILLIPS, M.	1 23			RINDO, JOHN	1 11		
PEDERSON, ALAN	7 30	PHILLIPS, M.	34 32			RINDO, L.	1 11		
PEDERSON, ALBERT W.	3 31	PHILLIPS, MARY	8 3			RING, F.	30 37		
PEDERSON, BEV.	29 27	PICKWELL, ALAN E.	36 8			RINGELSTETTER, ROGER	4 11		
PEDERSON, EDWIN	27 31	PICTON, MARY	9 3			RINGSTETTER, M.	4 11		
PEDERSON, GARY	29 27	PICTON, WILLIAM	9 3			RINGSTETTER, ROGER	4 11		
PEDERSON, HENRY M.	24 27	PIEFKE, JOS A.	33 2			RINNERT, JULIA B.	21 38		
PEDERSON, R. E.	3 31	PIERCE, ALICE	29 17			RISBERG LAND CO.	22 4		
PEIRSON & CASEY	32 9	PIERCE, ALICE	31 17			RISBERG LAND CO.	30 13		
PEKKARINEN, SIGNE	1 33	PIERCE, EDGAR	25 23			RISBERG LAND CO.	31 5		
PEKOL & LARSON	10 32	PIERCE, EDW.	29 17			RISBERG LAND CO.	36 12		
PELKEY, DON C.	4 20	PIERCE, EDW.	31 17			RITCHE, A. R.	31 37		
PELKEY, ROBERT D.	4 20	PIERCE, ELLEN H.	31 17			RITCHE, ALLIE	20 30		
PELLINER, WILLIAM JR.	15 38	PIERCE, GENEVIEVE	25 23			RITCHE, ALLIE R.	21 22		
PELLMAN, GEO.	34 38	PIERCE, PETER F.	26 4			RITCHE, BETTY	11 32		
PELLMAN, JOHN M.	15 38	PIETZ, BARB.	4 2			RITCHE, EARL	11 32		
PELLMAN, JOHN M.	15 38	PIETZ, CHAS.	4 2			RIVORD, W. O.	30 36		
PELLMAN, L.	34 38	PIHLMAN, AILEEN	5 24			ROBBINS, J.	10 39		
PEMBLE, CARL	34 10	PIHLMAN, THEO	4 24			ROBEK, STEVE	9 31		
PEMBLE, CARL A.	27 10	PILLMAN, THEO.	8 24			ROBERTS, GEORGE	7 27		
PENNOCK, ELLERY	34 35	PINTER, J.	17 24			ROBERTSON, AMOS W.	8 3		
PENNOCK, SHIRLEY	34 35	PIPER, T. W.	19 31			ROBERTSON, H.	16 5		
PENTA WOOD PROD INC.	1 11	PIRE, WILLARD C.	6 25			ROBINSON & HILES	8 36		
PEPPER, C.	21 10	PISON, JOHN	32 23			ROBINSON, WM C.	4 13		
PEPPER, G.	21 10	PISON, ROSELYN	32 23			ROCHON, FRANCIS	10 20		
PERALA, A. W.	35 38	PITTSBURG SUB.	8 35			ROCK, DONALD A.	10 43		
PERALA, AINO	28 42	PLASTER, C.	17 10			RODRIGUEZ, RUDOLPH	18 3		
PERALA, ARTHUR B.	21 39	PLENCNER, RAYMOND	16 27			ROEHM, R. J.	17 5		
PERALA, E.	10 43	PLESKI, C.	14 30			ROEN, OTTO	9 23		
PERALA, EINO	14 38	PLONTY, AUDREY	31 8			ROENITZ, WILLIAM C.	10 37		
PERALA, EINO	14 38	PLONTY, LEW.	31 8			ROENITZ, WILLIAM C.	10 37		
PERALA, ELMER	3 32	PLUCAR, KENNETH	22 23			ROGERS, GEO E.	33 11		
PERALA, HELEN	3 32	PLUNKETT, RICHARD	2 38			ROGERS, V. K.	3 25		
PERALA, R.	10 43	PLUNKETT, RICHARD	13 38			ROGGE, CATH.	8 20		
PERALA, R. W.	15 30	PLUNKETT, RICHARD	36 42			ROGGE, CATHERINE	5 20		
PERALA, RONALD R.	24 43	PLUNKETT, ROBERT D.	24 42			ROGGE, CATHERINE F.	9 20		
PERALES, C.	22 17	PLUNKETT, S. V.	24 42			ROGGE, WM.	8 20		
PERALES, F.	22 17	PLUNKETT, VIRGIL	23 42			ROGUS, J. R.	28 11		
PERETH, PAT.	8 38	PLUNKETT, WILLIAM A.	24 42			ROGUS, JOHN	28 11		
PERRIN & LAMPSA	32 2	PLUNTZ, CLARA	25 42			ROLE, OLIVER	27 17		
PERRON, WM B.	36 27	PLUNTZ, ROBERT	16 23			ROMANO & ORIOLA	23 5		
PERSSELLS, L. W.	7 13	PODGORAK, ANTHONY E.	31 13			ROMANS, VICTORLINE	20 27		
PERSONS, G.	31 42	PODGORAK, H. S.	30 6			RONCHAK, JOS.	21 23		
PERSONS, R.	22 27	PODGORAK, MARY	11 35			RONCHI, ALEX.	14 31		
PETE, RON	35 27	PODGORAK, TOM	10 35			RONCHI, ALEX.	15 31		
PETE, RUBY	35 27	PODGVAK, HENRY	18 21			RONCHI, ALEX.	26 31		
PETERS, D.	25 23	POINTER, S.	17 24			RONCHI, JOHN	34 37		
PETERS, IRV ETAL	27 4	POKEGAMA D SUB	8 35			RONCHI, WILLIAM	15 31		
PETERS, M.	25 23	POLASKI, B. I.	18 21			RONCHI, WM.	26 31		
PETERSON, A.	3 27	POLLACK, C.	11 15			RONCHI, WM A.	27 31		
PETERSON, A.	13 36	POLLACK, ROBT.	11 15			RONN, ERN E.	4 39		
PETERSON, ARTHUR	11 26	POLLAR, THEO.	35 38			RONN, ERNEST	1 31		
PETERSON, C.	36 36	POLLART, CHARLES R.	25 38			RONNINGE, JOHN	17 2		
PETERSON, C. O.	30 31	POLLART, THEO.	3 32			RONNING, L.	34 42		
PETERSON, CLARENCE	1 39	POLLART, THEO.	36 38			ROONEY, JOHN A.	12 17		
PETERSON, CURTIS I.	33 31	POLLOCK, C.	20 23			ROOS, DORWIN	32 43		
PETERSON, D.	6 5	POLLOCK, FRANK	20 23			ROOS, LOIS	32 43		
PETERSON, DETER A.	26 32	POLLOCK, M.	21 30			ROOS, OSCAR	12 10		
PETERSON, EDWIN	22 23	POLLOCK, P.	20 23			ROSELLE, S. V.	7 7		
PETERSON, EDWIN	26 23	POLLOCK, R.	21 30			ROSENBAUER, N.	9 27		
PETERSON, EDWIN G.	23 23	POULE, JACQUELYN	22 23			ROSENBAUER, R.	9 27		
PETERSON, ELIZABETH	13 3	POPE, MYRTLE	4 24			ROSENWEIG, DLGA.	15 5		
PETERSON, F. R.	1 38	POPLAR FEED MILL	5 32			ROSIN, C.	6 6		
PETERSON, G.	1 22	PORTER, A. E.	32 12			ROSIN, C. M. JR.	1 4		
PETERSON, H.	14 30	PORTER, LESTER N.	14 13			ROSIN, CLIFTON JR.	6 5		
PETERSON, HARLEY D.	7 32	POSTL, KERMIT	34 31			ROSIN, CLIFTON JR.	6 5		
PETERSON, HILDING	27 17	POTHIER, M.	14 19			ROSS, BERT E.	28 30		
PETERSON, J. A. JR.	18 37	POWELL, LYMAN T. JR.	3 5			ROSS, CLINTON	14 22		
PETERSON, J. O.	24 27	POWELL, R.	20 31			ROSS, DAN B.	29 30		
PETERSON, J.	31 20	PRAHTA, RAY	35 36			ROSS, MARIE	14 22		

INDEX TO OWNERS

Name	Sec-Page	Name	Sec-Page	Name	Sec-Page	Name	Sec-Page	Name	Sec-Page
SCHALLER, MARY.....	26 24	SEWALL, TILLIE.....	5 27	SMITH, LYLE.....	7 30	STAUFFER, BARBARA A.....	13 4	SWANSON, ELVA.....	6 27
SCHANZ, P O.....	20 16	SHAFFER & BATTING.....	2 11	SMITH, MARY.....	7 30	STAUFFER, BARBARA A.....	17 5	SWANSON, F E.....	1 32
SCHAVE, EDW P.....	17 16	SHAFFER, CAROLE.....	29 36	SMITH, MAVES.....	33 12	STAUFFER, BARBARA A.....	19 11	SWANSON, FRED.....	1 32
SCHBELE, HAROLD JR.....	18 34	SHAFFER, JERRY R.....	33 8	SMITH, MERLE.....	3 11	STAUFFER, BARBARA A.....	19 37	SWANSON, FRED.....	16 32
SCHLINDER, EDWARD.....	19 27	SHAFFER, MARY.....	2 11	SMITH, RICHARD G JR.....	20 37	STAUFFER, BARBARA A.....	21 12	SWANSON, G.....	4 32
SCHLINDER, FRIEDA.....	19 27	SHAFFER, WAYNE.....	29 36	SMITH, ROBT.....	3 11	STAUFFER, BARBARA A.....	31 32	SWANSON, G E JR.....	16 13
SCHLINDER, MARY.....	19 21	SHAFFER, WERDEN.....	26 2	SMITH, ROBT J.....	32 42	STAUFFER, BARBARA A.....	33 25	SWANSON, GENEVIEVE.....	1 32
SCHIEFFER, JOHN.....	22 16	SHASTIT, JON.....	30 35	SMITH, ROSIE.....	33 20	STAUFFER, BARBARA A.....	35 13	SWANSON, GEORGIA.....	32 38
SCHIFF, R ETAL.....	13 37	SHATTUCK, DARL.....	22 42	SMITH, STAN B.....	30 20	STAUFFER, BARBARA A.....	35 25	SWANSON, H.....	12 33
SCHIFF, ROBT J.....	12 37	SHAM, CHAS L.....	35 17	SMITH, T R.....	18 37	STAUPER, ROY.....	18 15	SWANSON, HAROLD.....	26 19
SCHIMENEK, JENNIE.....	36 15	SHAM, ERST.....	25 16	SMITH, THEO.....	18 37	STAURSETH, ROBERT.....	34 37	SWANSON, HAROLD D.....	12 33
SCHIMINEK, JENNIE.....	34 9	SHAM, F.....	35 17	SMITH, W L.....	18 37	STAURSETH, ROBT.....	10 31	SWANSON, HERB.....	34 8
SCHINDLER, R L.....	9 33	SHEAHAN, F D.....	31 22	SMITH, WALTER.....	13 27	STEEN, CONRAD A.....	35 23	SWANSON, ILENE.....	1 32
SCHINDLER, JOSEPH.....	17 30	SHEASBY, HARVEY.....	17 5	SMITH, WILLIAM.....	6 37	STEIN, AGNES.....	36 13	SWANSON, ILENE.....	16 32
SCHLAIS, M C.....	27 30	SHEASBY, M J.....	32 6	SMITH, WILLIAM.....	18 37	STEIN, HALSEY.....	36 13	SWANSON, INEZ.....	29 24
SCHLAIS, RAY.....	32 27	SHEASBY, W.....	17 5	SMITH, WM.....	18 37	STEIN, HALSEY.....	36 13	SWANSON, IVAN O.....	27 32
SCHMID, JACOB.....	2 20	SHELDON, ROGER.....	5 5	SMITH, WM J.....	34 37	STEINHILPERT, HENRY.....	27 5	SWANSON, J.....	24 33
SCHMID, JAMES.....	36 26	SHEREDA, CHARLES.....	18 24	SMRZ, RUDOLPH.....	31 18	STEMAR, ELWOOD L.....	15 5	SWANSON, JERALD.....	32 38
SCHMID, JAMES H.....	25 26	SHERLOCK, LEONARD.....	1 14	SNELL, WILLIAM.....	18 31	STENSLAND, ARTHUR.....	22 11	SWANSON, M.....	19 32
SCHMID, JAMES H.....	36 26	SHERLOCK, LEONARD G.....	2 14	SNELSON, CATHERINE.....	19 3	STENSLAND, EDWARD.....	22 11	SWANSON, NELS.....	4 39
SCHMIDT, ART.....	14 30	SHIMINEK, JENNIE MRS.....	27 23	SNOYENBOS, L W.....	36 8	STENSLAND, RICHARD.....	22 11	SWANSON, R.....	20 2
SCHMIDT, ART.....	27 16	SHINLER, L J.....	32 43	SNOYER, D H.....	17 32	STEPHENS, L.....	22 19	SWANSON, RAYMOND J.....	10 17
SCHMIDT, ART.....	33 19	SHINN, R J ETAL.....	30 17	SNOYER, E.....	1 33	STEPHUSKI, J.....	16 27	SWANSON, ROBT.....	11 17
SCHMIDT, ART.....	35 37	SHUBER, JAS A.....	3 39	SODERBERG, ROBT W.....	30 4	STERLING, HJALMER.....	36 23	SWANSON, SAM.....	5 9
SCHMIDT, ARTHUR.....	10 22	SHUGREN & KENDZIEKSKI.....	10 24	SOHOLT, D E.....	32 13	STERN, ARNOLD.....	30 21	SWANSON, SANDRA.....	1 32
SCHMIDT, DON A.....	27 17	SHUGREN, M J.....	5 24	SOHOLT, DALEN.....	32 13	STERZ, MARY.....	33 17	SWANSON, SIGFRED.....	9 39
SCHMIDT, DON A.....	27 17	SHUGREN, MORTON J.....	33 23	SOHOLT, MARIE.....	32 13	STERZEN, ANDREW.....	3 7	SWANSON, STEVERT E.....	23 31
SCHMIDT, FRED JR.....	26 23	SHUPPE, JOHN D.....	33 38	SOMERVILLE, PEARL.....	31 37	STERZEN, IRENE.....	3 7	SWANSTROM, P ETAL.....	1 17
SCHMIDT, MABEL.....	25 22	SHUSTER, G F.....	33 31	SOMMERS, V A.....	23 19	STERZEN, STEVE.....	3 7	SWEDBERG, JOHN JR.....	27 2
SCHMITZ, ALEX.....	31 6	SIBILA, HAZEL.....	33 37	SORENSEN, DONRAD.....	36 36	STERZEN, WILLIAM.....	4 7	SWENSON, CLIFF.....	20 38
SCHMITZ, ALEX.....	36 5	SIBILA, WALT.....	8 31	SORENSEN, HARV.....	7 22	STEVENS, CLIFFORD.....	19 17	SWENSON, CLIFF K ETAL.....	32 42
SCHMITZ, ALEX.....	36 5	SIEGEL, A.....	3 23	SORENSEN, KONRAD.....	2 30	STEVENS, ONIGHT M.....	25 16	SWENSON, CONRAD E ETAL.....	3 2
SCHMITZ, DON.....	19 10	SIEGEL, ABE.....	2 23	SORENSEN, L L.....	27 35	STEWART & SIMPSON.....	3 25	SWENSON, K W.....	4 2
SCHMITZ, EUG.....	36 5	SIEGEL, ABE.....	33 31	SORENSEN, LOUIS.....	1 39	STEWART, DAVID S.....	11 33	SWENSON, MILTON.....	4 2
SCHMITZ, H JR.....	19 43	SIEGEL, GARY.....	28 33	SORENSEN, LOUIS.....	2 39	STEWART, LILA.....	22 13	SWENSON, ROBT.....	13 37
SCHMITZ, JENNIE.....	31 6	SIEGEL, RITA S.....	30 24	SORENSEN, LOUIS.....	10 11	STEWART, S.....	3 25	SWENSON, RUTH.....	14 12
SCHMITZ, MAGDALENE.....	31 6	SIEGEL, SAHUEL.....	23 32	SORENSEN, ROBT K.....	36 27	STEWART, STURTEVANT ETAL.....	30 25	SWENSON, SMEN.....	19 38
SCHMITZ, PETER B.....	14 12	SIELER, ALBERT JR.....	1 14	SORENSEN, STAN.....	3 30	STICKEL, EARL.....	33 35	SWENSON, TONY.....	23 24
SCHMITZ, RAYMOND.....	31 6	SIKORSKI, LAWRENCE.....	13 3	SORENSEN, STANLEY.....	10 30	STICKEL, ROBT E.....	33 35	SWENSON, TORSTEN.....	4 2
SCHMUTZLER, W G ETAL.....	14 10	SILTA, EMIL.....	22 38	SOULE, W J.....	11 30	STIEN, DON T.....	9 20	SWITZER, E.....	11 27
SCHNEIDER, J B ETAL.....	15 43	SILVA, EMIL.....	22 38	SOYRING, ALBERT.....	27 38	STIEN, DON T.....	9 20	SWITZER, ERN J.....	34 35
SCHNEIDER, DOROTHY.....	2 31	SILVERNALE, EARL.....	11 20	SOYRING, ALBT.....	23 38	STOCKADE TAVERN.....	7 34	SWITZER, ERNEST.....	12 15
SCHNEIDER, ELVIRA.....	12 24	SILVERNALE, GEORGE.....	3 20	SOYRING, ALEXANDER.....	2 32	STOLTZ, RICHARD.....	9 26	SWITZER, G.....	11 27
SCHOCK, RALPH.....	13 43	SILVERS, G.....	18 21	SOYRING, ALEXANDER.....	34 42	STOLZMAN, A.....	17 31	SWITZER, G.....	12 15
SCHOEN, AUGUST.....	33 3	SIMENSEN, CLAR.....	19 21	SOYRING, E.....	22 38	STOLZMAN, D.....	17 31	SYLVESTER, J G.....	22 27
SCHOENBECK, A.....	23 5	SIMENSEN, J.....	1 11	SOYRING, E H.....	14 36	STONE, HORACE.....	35 36	SYRING, CARL JR.....	31 36
SCHOENBECK, H.....	23 5	SIMI, CARL.....	2 33	SOYRING, EUGENE.....	21 38	STONE, MARTIN ETAL.....	20 8	SYRING, CARL JR.....	31 35
SCHORR, GEO.....	28 36	SIMI, OSCAR E.....	34 37	SPAFFORD, W.....	2 6	STOHE, GEO.....	8 38	SYRING, CARL R.....	31 36
SCHRAMK, L J.....	1 15	SIMMONS, WM L.....	33 27	SPENCER, L G.....	3 25	STRAIGHT EIGHT CLUB.....	8 3	SYRING, ELROY.....	9 5
SCHRAMK, L J JR.....	1 15	SIMON, HILDA.....	14 39	SPENCER, ROBT.....	30 31	STRAND, HARRY.....	7 32	SYRING, L.....	25 35
SCHREIER, WM J.....	5 3	SIMONS, CLARENCE R.....	6 23	SPENCER, WILLIAM.....	3 22	STRAND, JOAN.....	32 38	SYRING, LAWRENCE.....	16 16
SCHREIER, WM J.....	5 9	SIMONSON, JOHN.....	14 22	SPIELING, THOMAS E.....	4 26	STRAND, KARL.....	32 38	SYRING, MARSHALL.....	1 27
SCHROEDER, R W.....	2 17	SIMONSON, THEO B.....	32 27	SPIELMAN, DORIS.....	22 10	STRASBURG, R.....	36 36	SYRING, MARSHALL.....	2 27
SCHULER, WAYNE R.....	16 16	SIMPSON & STEWART.....	3 25	SPIELMAN, GALE.....	22 10	STRAUHAN, LOIS.....	6 31	SYRING, MARSHALL.....	12 27
SCHULLO, G R.....	36 9	SINK, FRANK.....	12 26	SPIEKAK, BERNICE.....	8 7	STREVELER, JAMES E.....	25 43	SYRING, MARSHALL.....	36 35
SCHULTEK, H.....	8 21	SINK, M.....	35 30	SPIEKAK, RAY.....	8 7	STROHMAN, C.....	24 30	SYRING, MARSHALL C.....	25 35
SCHULTEK, H.....	8 21	SISLO, B E.....	4 13	SPIELMAN, STANLEY.....	8 7	STROM, RON.....	19 24	SYRING, MARSHALL C.....	35 35
SCHULTZ, BERNARD ETAL.....	3 31	SISLO, JAMES.....	19 31	SPOONER INDIANHD ENTR I.....	30 17	STROM, RUTH.....	19 24	TACKLES, G J.....	2 37
SCHULTZ, GLEN.....	18 15	SISLO, RAY.....	27 35	SPURRELL, FRANCIS.....	14 11	STRONACH, S.....	34 27	TAFT, WES.....	31 5
SCHULTZ, L M.....	21 26	SITEK, JOHN L.....	3 26	SPURRELL, JOY.....	14 11	STRONG, EDWARD.....	36 13	TAHINEK, RUDOLPH.....	1 31
SCHULTZ, ROBT.....	13 15	SITTAN, E B.....	23 20	SPURRELL, MARGT.....	14 11	STROPE, L M.....	25 17	TALPALE, WALTER.....	16 39
SCHUMANN, R F.....	36 12	SJOBERG, ALGOL ETAL.....	2 2	SQUIRES, ANNA.....	8 3	STUART, G A.....	34 37	TALLBERG, WALTER C.....	21 37
SCHUSTER, J R EST.....	27 13	SJOBERG, WM.....	24 17	SQUIRES, LLOYD.....	8 3	STUART, GRACE.....	34 43	TAMARACK LODGE.....	29 2
SCHUSTER, J R ETAL.....	8 5	SKANSE, OLAF.....	4 38	SQUIRES, LLOYD.....	17 3	STUART, GRACE B.....	10 39	TAPANI, ELMER.....	14 39
SCHWANTZ BROS.....	23 36	SKERTIC, MARY.....	7 36	ST CLAIR, PEARL.....	19 32	STULEN, CLAR.....	36 23	TAYLOR, E.....	28 5
SCHWARTZ, E F EST.....	35 43	SKERTIC, MARY LOU.....	7 36	ST GEORGE, MARG.....	7 20	STULLEN, C I.....	26 23	TAYLOR, EARL.....	2 31
SCHWIGER, JOHN F.....	13 31	SKOGLUND, RON.....	24 19	ST JOHN, LEONA.....	24 27	STUMP, D.....	18 25	TAYLOR, EARL.....	34 37
SCLAVI, JEAN M.....	14 27	SKORICH, ROD.....	35 27	ST JOHN, ROY.....	24 27	STUPAK, WILLIAM.....	22 27	TAYLOR, ELIZABETH.....	21 5
SCOTT, K A.....	35 10	SKOW, DORIS.....	19 31	ST JOHN, ROY.....	19 30	STUPER, F P.....	19 31	TAYLOR, JAMES.....	25 4
SCOTT, K A.....	36 10	SKOW, EINAR.....	19 31	ST JOSEPHS ORPHANAGE.....	24 40	SUGAR, J G.....	14 3	TAYLOR, SUSAN E.....	2 31
SCOTT, KENNETH A.....	12 4	SKOW, EINAR.....	19 31	ST MARIE, A J.....	1 37	SULLIVAN, DAN A ETUX.....	4 27	TE POEL, BEVERLY.....	1 38
SCOTT, S.....	10 27	SKRUPKY, DAN.....	11 7	ST ONGE, EDMOND.....	25 3	SULLIVAN, FRANCIS.....	29 6	TE POEL, BEVERLY.....	28 38
SEABERG, STAN.....	3 24	SLADE, DAN.....	12 17	ST ONGE, GREGORY.....	25 3	SULLIVAN, VERN.....	3 24	TE POEL, HELVIE.....	26 42
SEACOTTE, PAULINE.....	17 24	SLADSKY, MARIE A.....	35 37	ST REGIS PAP CO.....	4 26	SUMMERFIELD, EMIL W.....	16 27	TE POEL, HELVIE.....	35 42
SEAGRAVES, J W.....	31 3	SLAUSON, CATH.....	3 15	ST REGIS PAP CO.....	14 26	SUMMIT TWP.....	19 21	TE POEL, LEO.....	1 38
SEAIQUST & LUNDQUIST.....	2 30	SLAUSON, M P.....	3 15	ST REGIS PAP CO.....	16 43	SUNDBERG, OSCAR.....	26 30	TE POEL, LEO.....	28 38
SEARLE, R H.....	28 32	SLOAN, L S JR.....	1 4	ST REGIS PAPER CO.....	22 2	SUNDHOLM, A.....	2 37	TE POEL, LEO C.....	12 38
SEARS, LLOYD E.....	24 27	SLOAN, V G.....	6 6	ST REGIS PAPER CO.....	1 33	SUNDHOLM, M.....	2 37	TE POEL, LEO C.....	12 38
SEDIN, HENRY.....	1 31	SLODEK, JOS.....	30 17	ST REGIS PAPER CO.....	8 2	SUNDRY, OLAF.....	3 31	TE POEL, LEON.....	12 38
SEDIN, HENRY.....	7 32	SLOVAK, GERT.....	8 2	ST REGIS PAPER CO.....	12 2	SUNDRY, OLAF.....	3 31	TE POEL, THOMAS.....	26 42
SEDIN, HILDING JR.....	17 32	SLOVAK, JOSEPH.....	8 2	ST REGIS PAPER CO.....	14 34	SUNQUIST, CHARLES E.....	32 8	TE POEL, THOMAS.....	35 42
SEDIN, HILDING JR.....	1 31	SLOVE, BEN J.....	19 17	ST REGIS PAPER CO.....	24 34	SUNSTROM, J L.....	16 23	TEKIPPE, E.....	10 36
SEDIN, HILDING JR.....	1 31	SLOVICK, GEO.....	26 23	ST REGIS PAPER CO.....	27 34	SUOMI, D.....	28 31	TEKIPPE, EARL.....	18 36
SEDLACHEK, EARL.....	13 21	SLOVICK, GEORGE J.....	27 23	STACK BROS INC.....	27 19	SUOMI, DORIS.....	12 23	TEKIPPE, EARL.....	25 37
SEDLACHEK, EARL.....	18 22	SLOVICK, JOE.....	6 21	STACK, E.....	21 26	SUOMI, ROY.....	28 31	TEKIPPE, EARL.....	27 37
SEDLACHEK, EARL.....	19 22	SLUNECKO, LOUIS.....	22 4	STACK, E G.....	34 37	SUOMI, ROY.....	10 23	TEKIPPE, EARL W.....	25 37
SEDLACHEK, KEN.....	12 27	SMALLWOOD, JUNE.....	3 11	STACK, E G JR.....	35 37	SUOMINEN & DE GRAEF.....	11 36	TEKIPPE, SUSAN.....	10 36
SEDLACHEK, RAYMOND.....	19 22	SMALLWOOD, THOMAS.....	3 11	STACK, ED.....	21 24	SUOMINEN, ARNOLD W.....	11 36	TEKIPPE, SUSAN.....	27 37
SEE, ELEANOR.....	33 13	SMEDBERG, SANNA W.....	11 37	STAHK, CV.....	26 30	SUP T CLUB INC.....	15 27	TENHUNE, T.....	10 31
SEIDAL, CHRIS.....	19 35	SMIGELSKI, ALVIN.....	13 19	STALVIG, HENRY.....	26 30	SUPERIOR COUNCIL OF G S.....	20 40	TENNEY, JOHN.....	3 23
SEIGEL, M.....	27 32	SMITH, A DAVID.....	32 20	STANIS, S T.....	11 30	SUPLICK, L C.....	9 24	TENNEY, JOHN R.....	3 23
SEIGEL, R.....	27 32	SMITH, ARTHUR.....	29 20	STANIS, SLAVKO T.....	5 23	SUPLICK, S M.....	9 24	TENNEY, LOIS.....	3 23
SEIM, BERNICE.....	31 36	SMITH, ARTHUR.....	33 20	STANIS, SLAVKO T.....	28 31	SUSEK, C ETUX.....	13 19	TEPUEL, LEO.....	22 38
SEIM, ROBT.....	31 36	SMITH, BERTHA.....	10 5	STANKIEWICZ, F W.....	25 26	SUTHERLAND, BEV.....	18 24	TERRY, FORREST D.....	23 27
SEIMS, ROBERT.....	6 30	SMITH, C.....	32 32	STANLEY, M E.....	3 7	SUTHERLAND, CARL.....	2 23	TESSMER, EDWARD.....	4 7
SEMANKO, G A.....	27 38	SMITH, C G.....	29 17	STAR, HY.....	2 22	SUTHERLAND, DOUGLAS.....	1 15	TESSMER, T.....	4 7
SEMANKO, G A.....	27 38	SMITH, CRAIG.....	5 23	STARKEY, GENE A.....	27 36	SUTHERLAND, HALL.....			

INDEX TO OWNERS

Table with columns: Name, Sec.-Page, Name, Sec.-Page, Name, Sec.-Page, Name, Sec.-Page. Lists owners and their corresponding page numbers across multiple columns.

Y

Z

ZONING ORDINANCE AMENDMENT

DOUGLAS COUNTY, WISCONSIN

SECTION 1.0 INTRODUCTION

1.1 Authority and Purpose

For the purposes listed in Wisconsin Statutes, Sections 59.97, 59.971, 59.99 and 87.30 the Board of Supervisors of Douglas County in regular session this 10th day of December, 1970, do ordain and enact as follows:

An ordinance regulating and restricting the location, construction and use of buildings, structures, and the use of land in the unincorporated portions of Douglas County and for said purposes dividing the County into districts.

SECTION 3.0 ZONING DISTRICTS

3.1 Establishment of Districts

For the purposes of the ordinance, the unincorporated areas of Douglas County are hereby divided into the following type of districts:

- (1) R-1: Residential District
- (2) R-2: Residential District
- (3) RR-1: Residential-Recreation District
- (4) A-1: Agricultural District
- (5) C-1: Commercial District
- (6) I-1: Industrial District
- (7) F-1: Forestry District
- (8) W-1 Resource Conservation District
- (9) SP-1: Shoreland Protection District (overlay)
- (10) PUD: Planned Unit Development District

3.11 SP: SHORELAND PROTECTION DISTRICT

This district provides for the protection waters and shorelands, and for safe and orderly shoreland development in Douglas County. The intent is to further the maintenance of safe and healthful conditions; prevent and control water pollution; protect spawning grounds, fish and aquatic life; control building sites, placement of structures and uses, and to preserve shorecover and natural beauty. The district includes all lands in the unincorporated areas of the county within the following distance from the normal high-water elevation of navigable water; 1,000 feet from a lake, pond, or flowage, and 300 feet from a river or stream or to the landward side of a floodplain which ever is greater.

SECTION 4.0 REGULATIONS

4.1 Application of Regulations

The use of any land or water; the size, shape, and placement of lots; the use, size, height, type, and location of structures thereon; and the provisions for open spaces shall be in compliance with the regulations set forth on the "Official Zoning Map, Douglas County, Wisconsin," and in the text of the ordinance.

8.2 Land Use Permits

1. Permit Required

No structure shall be built, moved, or structurally altered, and no land use shall be substantially altered until a land use permit has been issued by the County Zoning Administrator. He shall not issue a permit for a structure or a use not in conformity with the requirements of this ordinance.

Douglas County Subdivision Control Ordinance and Douglas County Sanitary Ordinance are also in effect. For details contact County Zoning Office, Room 204, Douglas County Courthouse, Superior, Wisconsin 54880.



DOUGLAS COUNTY COURTHOUSE — SUPERIOR