

Douglas County Survey Record Management System



<http://www.cosdc.us/surveyors/>

A screenshot of the Douglas County Survey Media Explorer web application. The main area shows a topographic map of Douglas County with a yellow grid overlay. A search panel on the right contains the following text:

Welcome to the Douglas County Surveyor Media Explorer

Douglas County Surveyor Media Explorer

Please Select the Parameters for Your Media Search

Township-Range-Section: NS NS NS

Surveyor or RLS Number: NS NS

Media Type: Unknown Selection

Any Parameter set to NS will be Dis-Considered by your Media Search. You can attempt any Combination of Parameters to Narrow your Search.

To Use the Map to Search for Media, just Close this Window with the Red Button in the Upper-Right Corner and Click on the Any Section to Explore the Media available in that Section.

Welcome

Overlaid on the map is the text "User Guide 3/20/2013". The map includes a scale bar (50 km / 30 mi) and a toolbar at the bottom.

Website Info

- www.cosdc.us/surveyors/ (Internet Based)
 - Browser Compatibility
 - Microsoft Internet Explorer (Optimized for IE9)
 - Google Chrome
 - Mozilla Firefox
- Adobe Flash Updates may be required



Map View

4. Help

3. Map Layers Options

2. BaseMap Options

- Midwest Base
- LMIC Aerials
- Overview
- Print to PDF

1. Navigation Tools

- Zoom In/Out
- Pan
- Full Extent

5. Attribute Search

Welcome to the Douglas County Surveyor Media Explorer

Douglas County Surveyor Media Explorer

Please Select the Parameters for Your Media Search

Township-Range-Section NS NS NS

Surveyor or RLS Number NS NS

Media Type Unknown Selection

Welcome to the Douglas County Surveyor Media Explorer

Douglas County Surveyor Media Explorer

Please Select the Parameters for Your Media Search

Township-Range-Section NS NS NS

Surveyor or RLS Number NS NS

Media Type Unknown Selection

Any Parameter set to 'NS' will be Dis-Considered by your Media Search. You can attempt any Combination of Parameters to Narrow your Search.

To Use the Map to Search for Media, just Close this Window with the Red Button in the Upper-Right Corner and Click on the Any Section to Explore the Media available in that Section.

Welcome

Attribute Search

Use the pull down menus
To select your choices for
each category

Welcome to the Douglas County Surveyor Media Explorer

 Douglas County
Surveyor Media Explorer

Please Select the Parameters for Your Media Search

Township-Range-Section NS NS NS

Surveyor or RLS Number NS NS

Media Type Unknown Selection

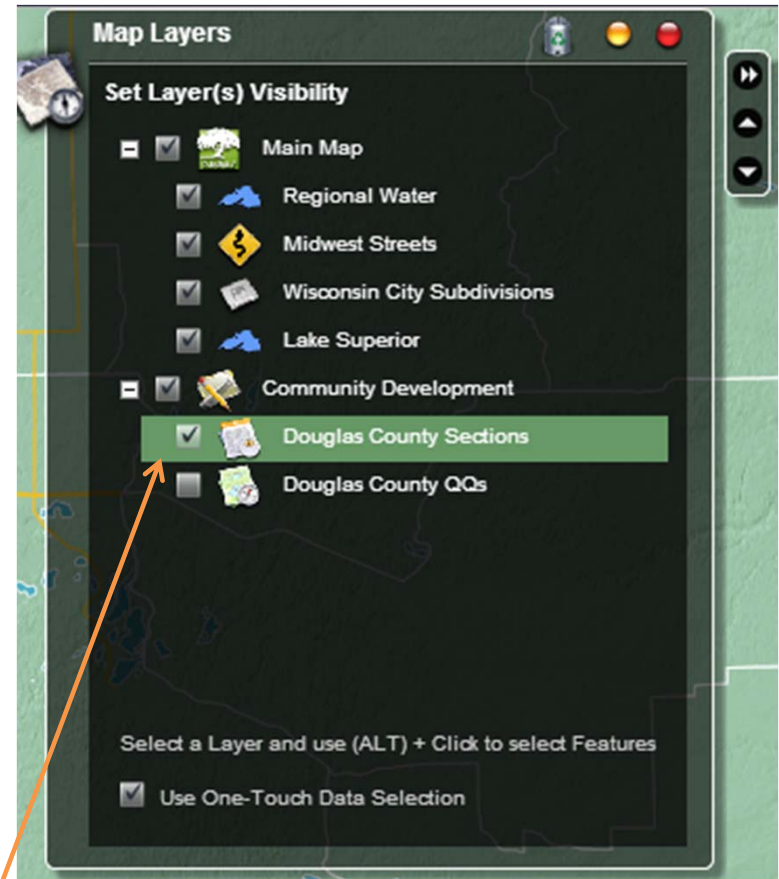
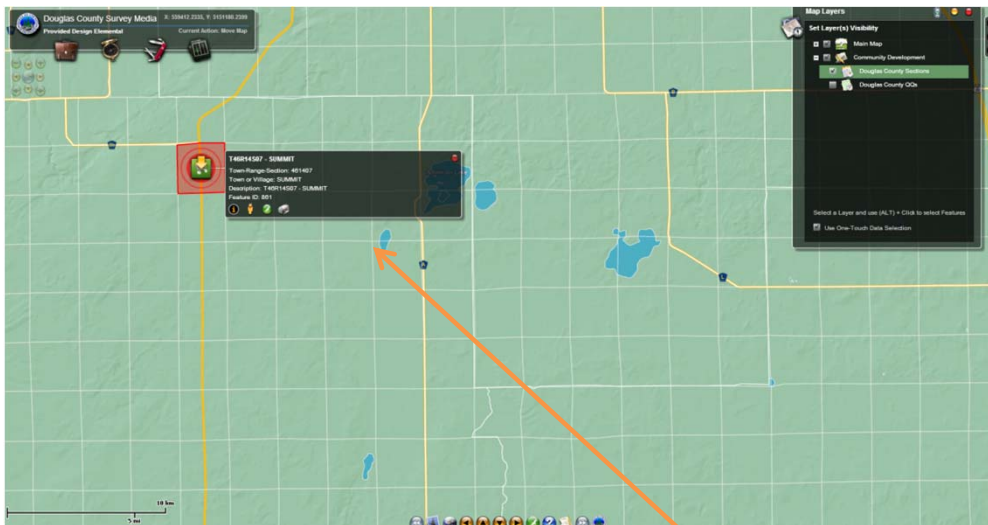
Any **Parameter** set to 'NS' will be Dis-Considered by your Media Search.
You can attempt any Combination of Parameters to Narrow your Search.

To Use the **Map** to Search for Media, just Close this Window with the **Red Button** in the Upper-Right Corner and Click on the Any Section to Explore the Media available in that Section.

Welcome

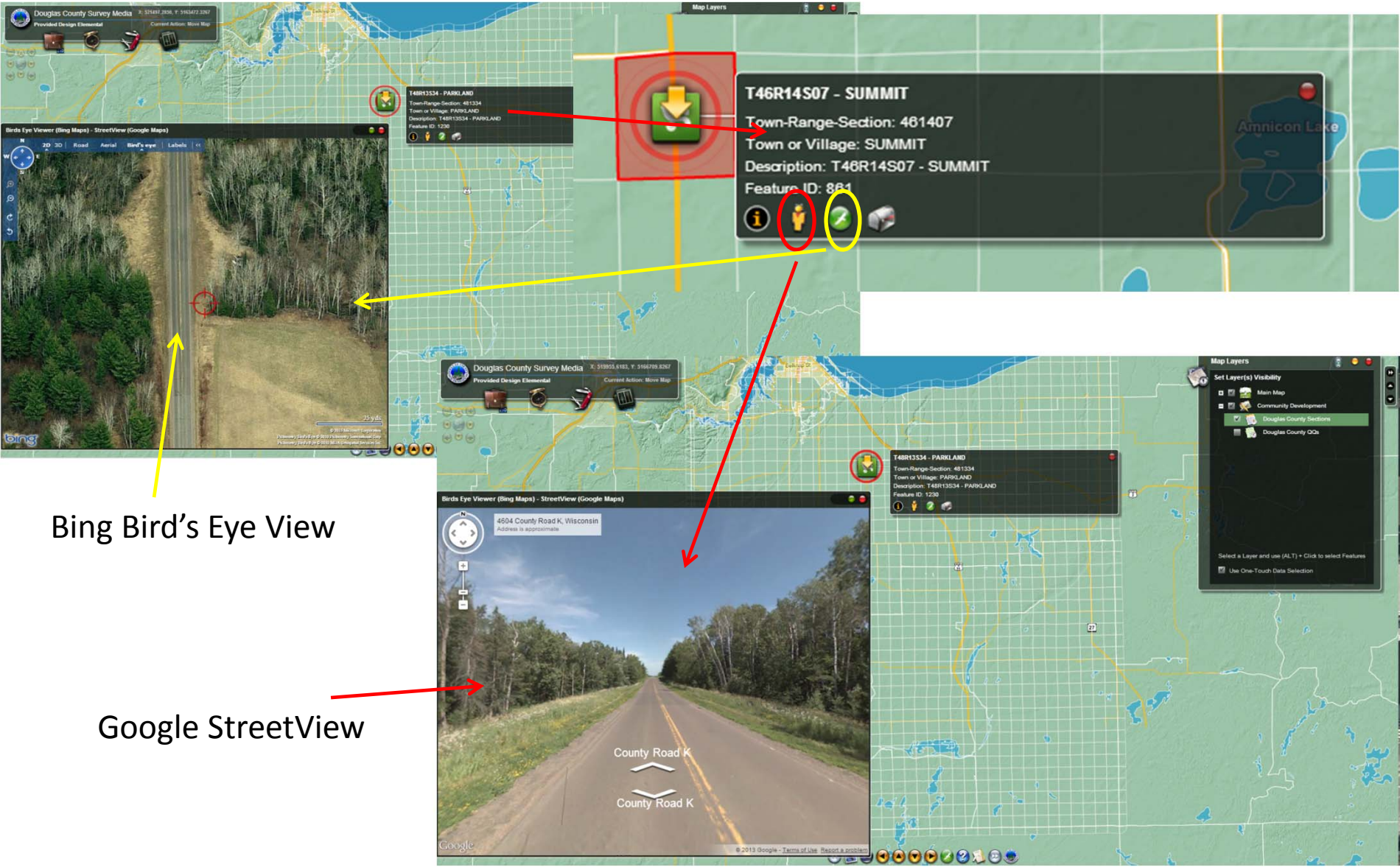
Use the
results icon to
see the
results of your
query

Layer Usage



***Must have Douglas County Sections Highlighted to see surveys on map

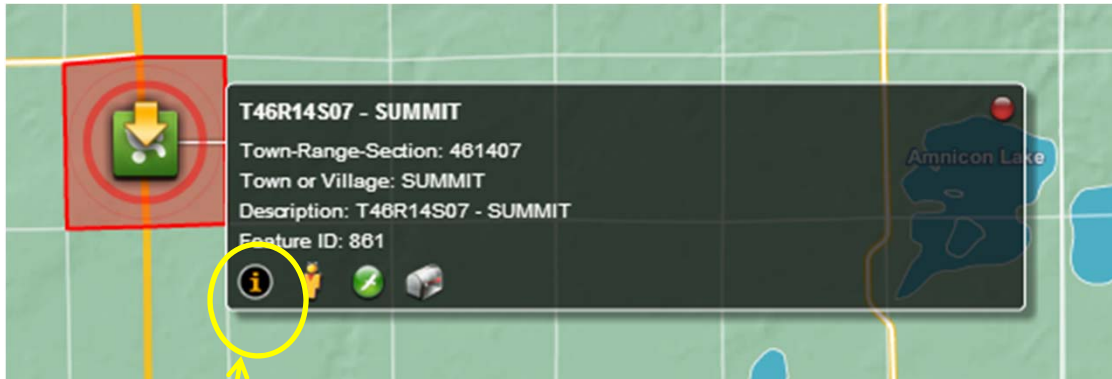
Birds Eye and Street View



Bing Bird's Eye View

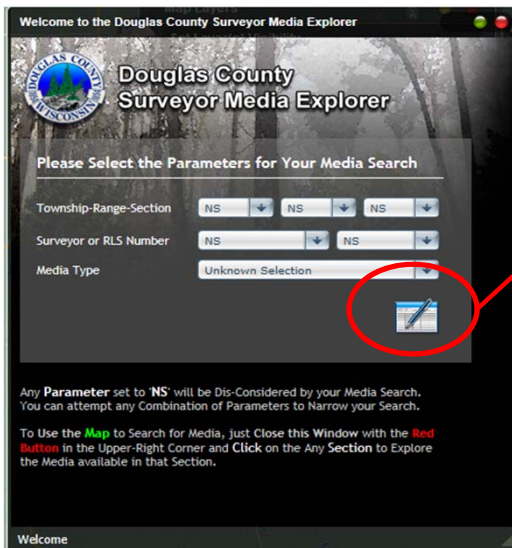
Google StreetView

Media Search Results



Use the Information tool
To see the Media Search
Results

Location Information	Surveyor Information	CSM and Plat Information
Entry Date: 7/18/2005 12:00:00 AM Map Date: 7/18/2005 12:00:00 AM Identifier: 32702 Link: 32702	Range: 12 Section: 03 Quarter-Quarter:	Entity: FC Room: FC Cabinet: Drayer: Books:
Last Name: Anderson First Name: William (Bill) RLS Number: 2547 Client Name:	CSM Number: CSM Volume: CSM Page: Plat Name: Plat Volume-Page: -	<input type="checkbox"/>
Media Type: MOS Entry Date: 7/18/2005 12:00:00 AM Map Date: 7/18/2005 12:00:00 AM Identifier: 32703 Link: 32703	Township: 47 Range: 12 Section: 09 Quarter-Quarter:	Entity: FC Room: FC Cabinet: Drayer: Books:
Last Name: Anderson First Name: William (Bill) RLS Number: 2547 Client Name:	CSM Number: CSM Volume: CSM Page: Plat Name: Plat Volume-Page: -	<input type="checkbox"/>
Media Type: MOS Entry Date: 3/26/2005 12:00:00 AM Map Date: 3/26/2005 12:00:00 AM Identifier: 32673 Link: 32673	Township: 46 Range: 12 Section: 26 Quarter-Quarter:	Entity: BK Room: BK Cabinet: Drayer: Books:
Last Name: Anderson First Name: William (Bill) RLS Number: 2547 Client Name:	CSM Number: CSM Volume: CSM Page: Plat Name: Plat Volume-Page: -	<input type="checkbox"/>
Media Type: MOS Entry Date: 1/1/1900 12:00:00 AM Map Date: 1/1/1900 12:00:00 AM Identifier: 32676 Link: 32676	Township: 46 Range: 13 Section: 06 Quarter-Quarter:	Entity: FF Room: FF Cabinet: Drayer: Books:
Last Name: Anderson First Name: William (Bill) RLS Number: 2547 Client Name:	CSM Number: CSM Volume: CSM Page: Plat Name: Plat Volume-Page: -	<input type="checkbox"/>
Media Type: MOS Entry Date: 1/1/1900 12:00:00 AM Map Date: 1/1/1900 12:00:00 AM Identifier: 32682 Link: 32682	Township: 46 Range: 13 Section: 07 Quarter-Quarter:	Entity: FF Room: FF Cabinet: Drayer: Books:
Last Name: Anderson First Name: William (Bill) RLS Number: 2547 Client Name:	CSM Number: CSM Volume: CSM Page: Plat Name: Plat Volume-Page: -	<input type="checkbox"/>
Media Type: MOS Entry Date: 1/1/1900 12:00:00 AM Map Date: 1/1/1900 12:00:00 AM Identifier: 32687 Link: 32687	Township: 46 Range: 14 Section: 23 Quarter-Quarter:	Entity: FC Room: FC Cabinet: Drayer: Books:
Last Name: Anderson First Name: William (Bill) RLS Number: 2547 Client Name:	CSM Number: CSM Volume: CSM Page: Plat Name: Plat Volume-Page: -	<input type="checkbox"/>
Media Type: MOS Entry Date: 1/1/1900 12:00:00 AM Map Date: 1/1/1900 12:00:00 AM Identifier: 32679 Link: 32679	Township: 46 Range: 14 Section: 12 Quarter-Quarter:	Entity: FF Room: FF Cabinet: Drayer: Books:
Last Name: Anderson First Name: William (Bill) RLS Number: 2547 Client Name:	CSM Number: CSM Volume: CSM Page: Plat Name: Plat Volume-Page: -	<input type="checkbox"/>
Media Type: MOS Entry Date: 4/9/2004 12:00:00 AM Map Date: 4/9/2004 12:00:00 AM Identifier: 73210 Link: 73210	Township: 49 Range: 14 Section: 16 Quarter-Quarter:	Entity: FILE CABINET Room: FILE CABINET Cabinet: Drayer: Books:
Last Name: Lueck First Name: Anthony RLS Number: 2366 Client Name:	CSM Number: CSM Volume: CSM Page: Plat Name: Plat Volume-Page: -	<input type="checkbox"/>





Media Search Results



Document Information and Link	Township-Range-Section and QQ	Location Information	Surveyor Information	CSM and Plat Information
Media Type: MOS Entry Date: Map Date: 7/18/2005 12:00:00 AM Identifier: Link: 32702	Township: 47 Range: 12 Section: 03 Quarter:	Entity: Room: FC Cabinet: Drawer: Book:	Last Name: Anderson First Name: William (Bill) RLS Number: 2547 Client Name:	CSM Number: CSM Volume: CSM Page: Plat Name: Plat Volume-Page: -
Media Type: MOS Entry Date: Map Date: 7/18/2005 Identifier: Link: 32703	Township: 47 Range: 12 Section: 09 Quarter:	Entity: Room: FC Cabinet: Drawer: Book:	Last Name: Anderson First Name: William (Bill) RLS Number: 2547 Client Name:	CSM Number: CSM Volume: CSM Page: Plat Name: Plat Volume-Page: -
Media Type: MOS Entry Date: Map Date: 3/26/2005 12:00:00 AM Identifier: Link: 32673	Township: 46 Range: 12 Section: 26 Quarter: Quarter-Quarter:	Entity: Room: BK Cabinet: Drawer: Book:	Last Name: Anderson First Name: William (Bill) RLS Number: 2547 Client Name:	CSM Number: CSM Volume: CSM Page: Plat Name: Plat Volume-Page: -
Media Type: MOS Entry Date: Map Date: 1/1/1900 12:00:00 AM Identifier: Link: 32676	Township: 46 Range: 13 Section: 06 Quarter: Quarter-Quarter:	Entity: Room: FF Cabinet: Drawer: Book:	Last Name: Anderson First Name: William (Bill) RLS Number: 2547 Client Name:	CSM Number: CSM Volume: CSM Page: Plat Name: Plat Volume-Page: -
Media Type: MOS Entry Date: Map Date: 1/1/1900 12:00:00 AM Identifier: Link: 32682	Township: 46 Range: 13 Section: 07 Quarter: Quarter-Quarter:	Entity: Room: FF Cabinet: Drawer: Book:	Last Name: Anderson First Name: William (Bill) RLS Number: 2547 Client Name:	CSM Number: CSM Volume: CSM Page: Plat Name: Plat Volume-Page: -
Media Type: MOS Entry Date: Map Date: 1/1/1900 12:00:00 AM Identifier: Link: 32687	Township: 46 Range: 14 Section: 23 Quarter: Quarter-Quarter:	Entity: Room: FC Cabinet: Drawer: Book:	Last Name: Anderson First Name: William (Bill) RLS Number: 2547 Client Name:	CSM Number: CSM Volume: CSM Page: Plat Name: Plat Volume-Page: -
Media Type: MOS Entry Date: Map Date: 1/1/1900 12:00:00 AM Identifier: Link: 32679	Township: 46 Range: 14 Section: 12 Quarter: Quarter-Quarter:	Entity: Room: FF Cabinet: Drawer: Book:	Last Name: Anderson First Name: William (Bill) RLS Number: 2547 Client Name:	CSM Number: CSM Volume: CSM Page: Plat Name: Plat Volume-Page: -
Media Type: MOS Entry Date: Map Date: 4/9/2004 12:00:00 AM Identifier: Link: 73210	Township: 49 Range: 14 Section: 16 Quarter: Quarter-Quarter:	Entity: Room: FILE CABINET Cabinet: Drawer: Book:	Last Name: Lueck First Name: Anthony RLS Number: 2366 Client Name:	CSM Number: CSM Volume: CSM Page: Plat Name: Plat Volume-Page: -

Records per page: 8

Records: 1 - 8 of 51088 - Pages: 1 | 2 | 3 | 4 | 5

Search Window Multiple Thumbnails

The screenshot shows a web application interface for Douglas County Survey Media. On the left, a 'Media Browser' window displays a grid of thumbnails for various survey documents. On the right, a 'Preview Selection' window shows a table of search results. A yellow arrow points from the 'Preview Selection' table to the 'Media Browser' thumbnails. A red circle highlights the top-right corner of the 'Preview Selection' window, containing a search icon and a selection icon. A red arrow points from this circle to the text 'Select All Or Select 1 Or Many'.

Document Information and Link	Township-Range-Section and QQ	Location Information	Surveyor Information	CSM and Plat Information
Media Type: MOS Entry Date: 7/18/2005 12:00:00 AM Map Date: 7/18/2005 12:00:00 AM Identifier: Link: 32702	Township: 47 Range: 12 Section: 03 Quarter: Quarter-Quarter:	Entby: Room: FC Cabinet: Drawer: Book:	Last Name: Anderson First Name: William (Bill) RLS Number: 2547 Client Name:	CSM Number: CSM Volume: CSM Page: Plat Name: Plat Volume-Page: -
Media Type: MOS Entry Date: 7/18/2005 12:00:00 AM Map Date: 7/18/2005 12:00:00 AM Identifier: Link: 32703	Township: 47 Range: 12 Section: 09 Quarter: Quarter-Quarter:	Entby: Room: FC Cabinet: Drawer: Book:	Last Name: Anderson First Name: William (Bill) RLS Number: 2547 Client Name:	CSM Number: CSM Volume: CSM Page: Plat Name: Plat Volume-Page: -
Media Type: MOS Entry Date: 3/26/2005 12:00:00 AM Map Date: 3/26/2005 12:00:00 AM Identifier: Link: 32673	Township: 46 Range: 12 Section: 26 Quarter: Quarter-Quarter:	Entby: BK Room: BK Cabinet: Drawer: Book:	Last Name: Anderson First Name: William (Bill) RLS Number: 2547 Client Name:	CSM Number: CSM Volume: CSM Page: Plat Name: Plat Volume-Page: -
Media Type: MOS Entry Date: 1/1/1900 12:00:00 AM Map Date: 1/1/1900 12:00:00 AM Identifier: Link: 32676	Township: 46 Range: 13 Section: 06 Quarter: Quarter-Quarter:	Entby: FF Room: FF Cabinet: Drawer: Book:	Last Name: Anderson First Name: William (Bill) RLS Number: 2547 Client Name:	CSM Number: CSM Volume: CSM Page: Plat Name: Plat Volume-Page: -
Media Type: MOS Entry Date: 1/1/1900 12:00:00 AM Map Date: 1/1/1900 12:00:00 AM Identifier: Link: 32682	Township: 46 Range: 13 Section: 07 Quarter: Quarter-Quarter:	Entby: FF Room: FF Cabinet: Drawer: Book:	Last Name: Anderson First Name: William (Bill) RLS Number: 2547 Client Name:	CSM Number: CSM Volume: CSM Page: Plat Name: Plat Volume-Page: -
Media Type: MOS Entry Date: 1/1/1900 12:00:00 AM Map Date: 1/1/1900 12:00:00 AM Identifier: Link: 32687	Township: 46 Range: 14 Section: 23 Quarter: Quarter-Quarter:	Entby: FC Room: FC Cabinet: Drawer: Book:	Last Name: Anderson First Name: William (Bill) RLS Number: 2547 Client Name:	CSM Number: CSM Volume: CSM Page: Plat Name: Plat Volume-Page: -
Media Type: MOS Entry Date: 1/1/1900 12:00:00 AM Map Date: 1/1/1900 12:00:00 AM Identifier: Link: 32679	Township: 46 Range: 14 Section: 12 Quarter: Quarter-Quarter:	Entby: FF Room: FF Cabinet: Drawer: Book:	Last Name: Anderson First Name: William (Bill) RLS Number: 2547 Client Name:	CSM Number: CSM Volume: CSM Page: Plat Name: Plat Volume-Page: -
Media Type: MOS Entry Date: 4/9/2004 12:00:00 AM Map Date: 4/9/2004 12:00:00 AM Identifier: Link: 73210	Township: 49 Range: 14 Section: 16 Quarter: Quarter-Quarter:	Entby: FILE CABINET Room: FILE CABINET Cabinet: Drawer: Book:	Last Name: Lueck First Name: Anthony RLS Number: 2366 Client Name:	CSM Number: CSM Volume: CSM Page: Plat Name: Plat Volume-Page: -

Records per page: 8 | Records: 1 - 8 of 51088 - Pages: 1 | 2 | 3 | 4 | 5

Search Attributes

Media - Windows Internet Explorer
http://www.cosdc.us/surveyors/media_anon.aspx

Enter Attributes for filtering results

Media Search Results

Document Information and Link

Media Type: **MOS**
Entry Date:
Map Date: 7/18/2005 12:00:00 AM
Identifier:
Link: [32702](#)

Media Type: **MOS**
Entry Date:
Map Date: 7/18/2005 12:00:00 AM
Identifier:
Link: [32703](#)

Media Type: **MOS**
Entry Date:
Map Date: 3/26/2005 12:00:00 AM

PLSS Information

Township-Range-Section:
Quarter Quarter-Quarter:
Media Type: ▾

Surveyor Information

Surveyor: ▾
Last Name - First Name:
RLS Number - Client Name:

Section:	09	Cabinet:		RLS Number:	2547	CSM Page:	<input checked="" type="checkbox"/>
Quarter:		Drawer:		Client Name:		Plat Name:	
Quarter-Quarter:		Book:				Plat Volume-Page:	-
Township:	46	Entity:		Last Name:	Anderson	CSM Number:	
Range:	12	Room:	BK	First Name:	William (Bill)	CSM Volume:	
Section:	26	Cabinet:		RLS Number:	2547	CSM Page:	<input checked="" type="checkbox"/>

Preview (Multiple Images)

Click on any thumbnail to view

Media Browser - Google Chrome
surveyor.city.superior.org/surveyors/media_browser.aspx?ids=68062,68063,68064,68065,68066,68068,68069,68070,68071,68073,68074

View in native photo browser

Edit media information
With proper permissions

Media Browser - Google Chrome
surveyor.city.superior.org/surveyors/media_browser.aspx?ids=83860,83213,83214,83215,83216,83217,83218,83219,83220,83221

2 pages ADDRESS NUMBER APPLICATION

2 pages ADDRESS NUMBER APPLICATION

6 pages ADDRESS NUMBER APPLICATION

4 pages ADDRESS NUMBER APPLICATION

4 pages ADDRESS NUMBER APPLICATION

6 pages ADDRESS NUMBER APPLICATION

4 pages ADDRESS NUMBER APPLICATION

2 pages ADDRESS NUMBER APPLICATION

6 pages ADDRESS NUMBER APPLICATION