

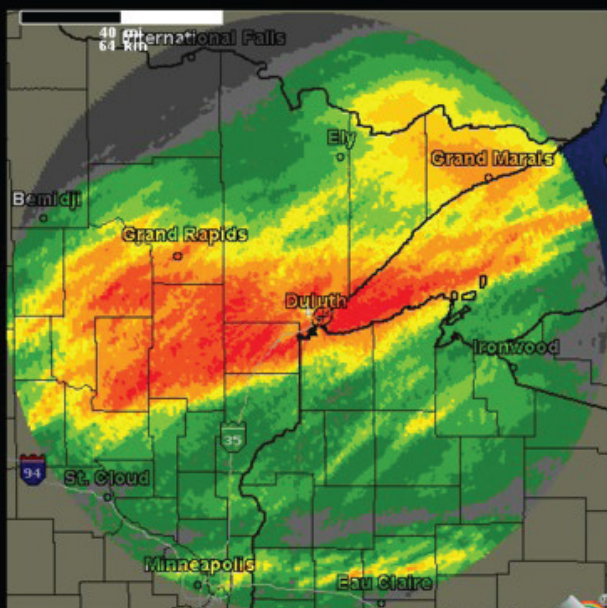


DOUGLAS COUNTY THUNDERSTORM FLOODING JUNE 19, 2012

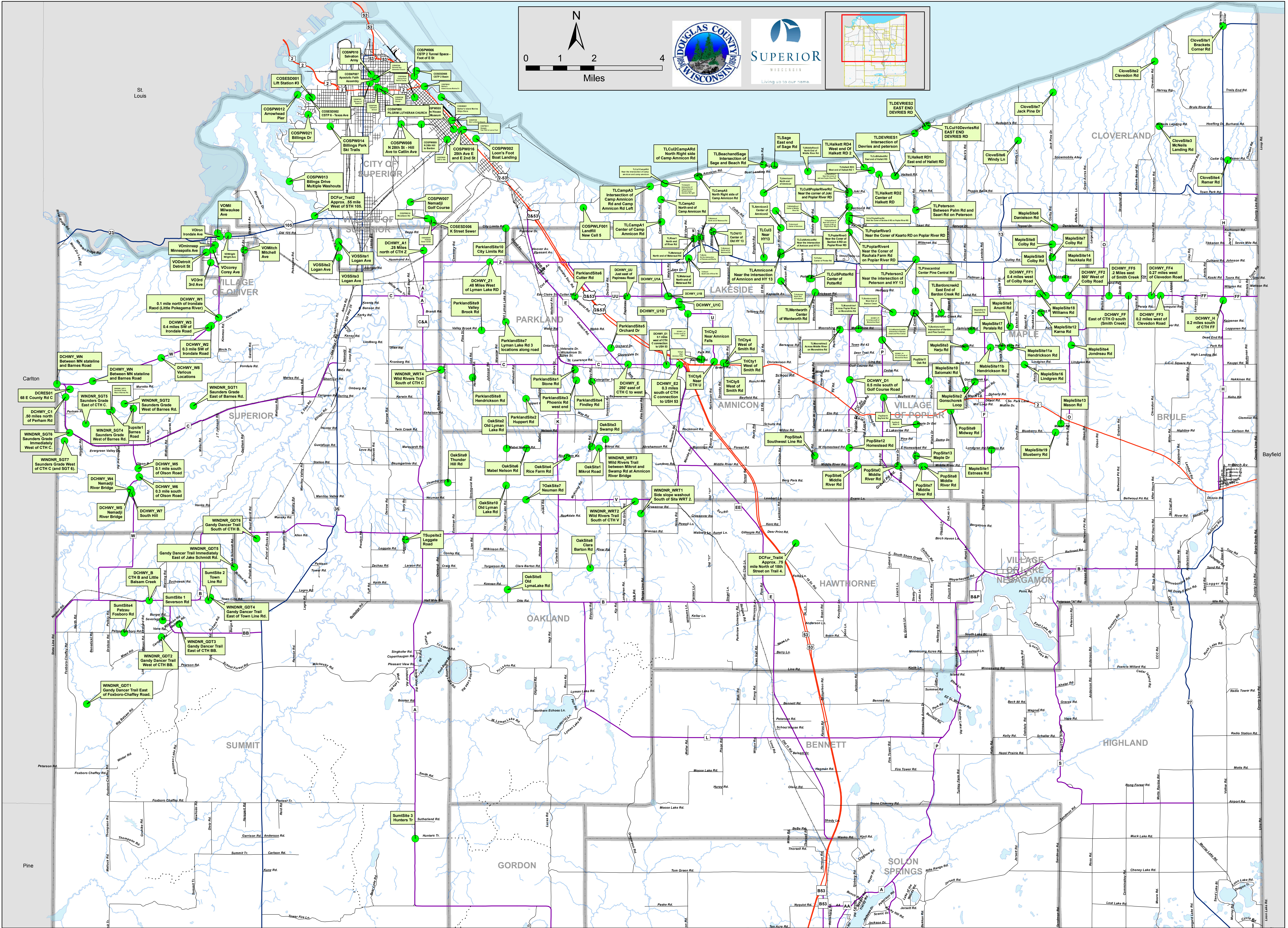


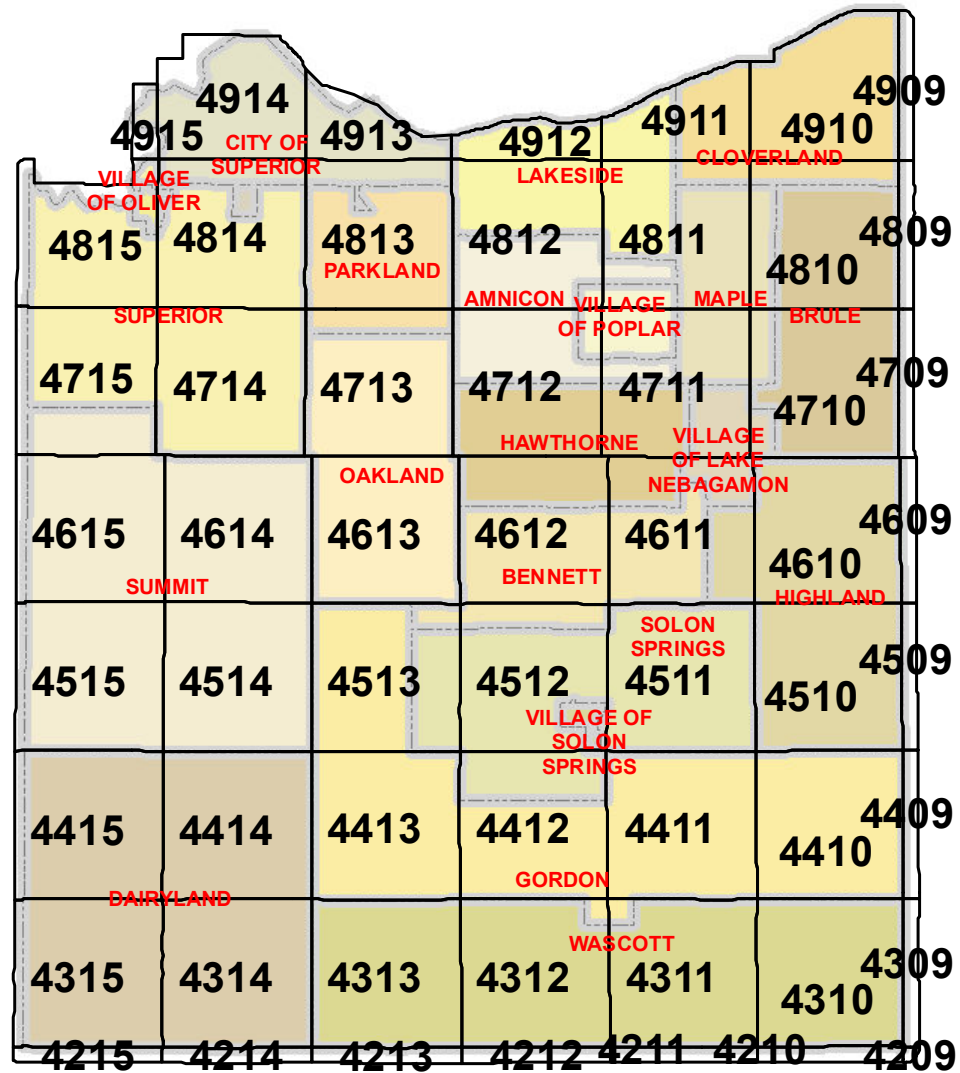
08:13 CDT
06/20/12
13:13 UTC
06/20/12

Max rainfall (in) 6.6
Begin date Jun 19



CITY OF SUPERIOR/DOUGLAS COUNTY JUNE 2012 FLOOD DAMAGE





Index-1

Site ID	Town	Range	Location Description
SumtSite 3	45	14	Hunters Trail
DCHWY_B	46	15	Cty Hwy B and Little Balsam Creek
WINDNR_GDT3	46	15	Gandy Dancer Trail East of CTH BB.
WINDNR_GDT1	46	15	Gandy Dancer Trail East of Foxboro-Chaffey Road.
WINDNR_GDT2	46	15	Gandy Dancer Trail West of CTH BB.
SumtSite4	46	15	Patzau Fosboro Rd
SumtSite 1	46	15	Severson Rd
SumtSite 2	46	15	Town Line Rd
MapleSite19	47	10	Blueberry Rd
MapleSite13	47	10	Mason Rd
PopSite10	47	11	Bayfield Rd
MapleSite1	47	11	Estness Rd
PopSite12	47	11	Homestead Rd
PopSite B	47	11	Maple Dr
PopSite6	47	11	Middle River Rd
PopSite7	47	11	Middle River Rd
PopSite8	47	11	Middle River Rd
PopSiteC	47	11	Middle River Rd
PopSite9	47	11	Midway Rd
DCFor_Trail4	47	12	Approx. .75 mile North of 18th Street on Trail 4.
PopSite12	47	12	Homestead Rd
PopSiteA	47	12	Southwest Line Rd
OakSite8	47	13	Clara Barton Rd
OakSite6	47	13	Mabel Nelson Rd
OakSite1	47	13	Mikrot Road
?OakSite7	47	13	Neuman Rd
OakSite10	47	13	Old Lyman Lake Rd
OakSite2	47	13	Old Lyman Lake Rd
OakSite5	47	13	Old Lyman Lake Rd
OakSite4	47	13	Rice Farm Rd
OakSite3	47	13	Swamp Rd
OakSite9	47	13	Thunder Hill Rd
WINDNR_WRT3	47	13	Wild Rivers Trail between Mikrot and Swamp Rd at Amnicon River Bridge
WINDNR_WRT2	47	13	Wild Rivers Trail South of CTH V
WINDNR_WRT1	47	13	Wild Rivers Trail, Side slope washout
WINDNR_GDT5	47	14	Gandy Dancer Trail Immediately East of Jake Schmidt Rd.
WINDNR_GDT6	47	14	Gandy Dancer Trail South of CTH B.
TSupsite2	47	14	Leggate Road
TSupsite1	47	15	Barnes Road
DCHWY_C1	47	15	Cty Hwy C, .50 miles north of Perham Rd
DCHWY_W5	47	15	Cty Hwy W, 0.1 mile south of Olson Road
DCHWY_W6	47	15	Cty Hwy W, 0.3 mile south of Olson Road
DCHWY_WN	47	15	Cty Hwy W, Between MN stateline and Barnes Road

Index-2

Site ID	Town	Range	Location Description
DCHWY_W4	47	15	Cty Hwy W, Nemadji River Bridge
DCHWY_WS	47	15	Cty Hwy W, Nemadji River Bridge
DCHWY_W7	47	15	Cty Hwy W, South Hill
WINDNR_GDT4	47	15	Gandy Dancer Trail East of Town Line Rd.
WINDNR_GDT5	47	15	Gandy Dancer Trail Immediately East of Jake Schmidt Rd.
WINDNR_SGT1	47	15	Saunders Grade East of Barnes Rd.
WINDNR_SGT5	47	15	Saunders Grade East of CTH C.
WINDNR_SGT6	47	15	Saunders Grade Immediately West of CTH C.
WINDNR_SGT2	47	15	Saunders Grade West of Barnes Rd.
WINDNR_SGT3	47	15	Saunders Grade West of Barnes Rd.
WINDNR_SGT4	47	15	Saunders Grade West of Barnes Rd.
WINDNR_SGT7	47	15	Saunders Grade West of CTH C (and SGT 6).
SumtSite 2	47	15	Town Line Rd
MapleSite7	48	10	Colby Rd
MapleSite8	48	10	Colby Rd
MapleSite9	48	10	Colby Rd
DCHWY_FF5	48	10	Cty Hwy FF, .2 Miles east of Smith Creek
DCHWY_FF3	48	10	Cty Hwy FF, 0.2 miles west of Clevedon Road
DCHWY_FF4	48	10	Cty Hwy FF, 0.27 miles west of Clevedon Road
DCHWY_FF2	48	10	Cty Hwy FF, 500' West of Colby Road
DCHWY_FF	48	10	Cty Hwy FF, East of CTH O south (Smith Creek)
DCHWY_H	48	10	Cty Hwy H, 0.2 miles south of CTH FF
MapleSite6	48	10	Danielson Rd
MapleSite14	48	10	Haukkala Rd
TLMoonshine1	48	11	Across Poplar River on Moonshine Rd
MapleSite5	48	11	Anunti Rd
TLCul6BardonCreekRd	48	11	Bardon Creek and Pine Central, Intersection of
TLPeterson	48	11	Between Palm Rd and Saari Rd on Peterson
MapleSite19	48	11	Blueberry Rd
TLPincentral	48	11	Center Pine Central Rd
MapleSite7	48	11	Colby Rd
MapleSite8	48	11	Colby Rd
MapleSite9	48	11	Colby Rd
DCHWY_D1	48	11	Cty Hwy D, 0.5 mile south of Golf Course Road
DCHWY_FF1	48	11	Cty Hwy FF, 0.4 miles west of Colby Road
DCHWY_P1	48	11	Cty Hwy P, 0.2 mile south of Moonshine Road
DCHWY_P1	48	11	Cty Hwy P, 0.2 miles south of Moonshine Road
MapleSite6	48	11	Danielson Rd
TLBardoncreek2	48	11	East End of Bardon Creek Rd
MapleSite2	48	11	Gonschorek Loop
MapleSite3	48	11	Harju Rd
MapleSite11a	48	11	Hendrickson Rd
MapleSite11b	48	11	Hendrickson Rd
PopSite12	48	11	Homestead Rd
TLBardoncreek1	48	11	Intersection of Bardon and Pine Central
MapleSite15	48	11	Jamiska Rd
MapleSite4	48	11	Jondreau Rd
MapleSite12	48	11	Karna Rd
MapleSite16	48	11	Lindgren Rd

Index-3

Site ID	Town	Range	Location Description
PopSite13	48	11	Maple Dr
MapleSite13	48	11	Mason Rd
TLPoplarRiver3	48	11	Near the Coner of Kaarto RD on Poplar River RD
TLPoplarRiver4	48	11	Near the Coner of Rauhala Farm Rd on Poplar River RD
TLPoplarRiver3	48	11	Near the Coner of Section 6 RD on Poplar River RD
TLCul7PoplarRiverRd	48	11	Near the Coner of Section 6 RD on Poplar River RD
TLPoplarRiver2	48	11	Near the Coner of Section 6 RD on Poplar River RD
TLPoplarRiver1	48	11	Near the corner of Joki and Poplar River RD
TLPeterson2	48	11	Near the intersection of Peterson and HY 13
PopSite11	48	11	Oak Rd
MapleSite17	48	11	Peralala Rd
MapleSite10	48	11	Salomaki Rd
TLBardoncreek3	48	11	West End of Bardon Creek
MapleSite18	48	11	Williams Rd
TLMoonshine2	48	12	Across Middle River on Moonshine Rd
TlAmnicon2	48	12	Center of Amnicon
TlAmnicon3	48	12	Center of Amnicon2
TlCampA1	48	12	Center of Camp Amnicon Rd
TlMiddleRiver1	48	12	Center of Middle River Rd
TlOld13	48	12	Center of Old HY 13
TlPotter	48	12	Center of Potter Rd
TlWentworth	48	12	Center of Wentworth Rd
DCHWY_E1	48	12	Cty Hwy E, 0.1 miles west of CTH C connection to USH 53
DCHWY_E2	48	12	Cty Hwy E, 0.3 miles south of CTH C connection to USH 53
DCHWY_U1A	48	12	Cty Hwy U
DCHWY_U1B	48	12	Cty Hwy U
DCHWY_U1C	48	12	Cty Hwy U
DCHWY_U1D	48	12	Cty Hwy U
DCHWY_U1	48	12	Cty Hwy U, 5 miles north of USH 2
TriCty2	48	12	Near Amnicon Falls (trail)
TriCty3	48	12	Near Amnicon Falls (trail)
TriCty6	48	12	Near CTH U (trail)
TLCul3	48	12	Near Hwy 13
TLPoplarRiver4	48	12	Near the Coner of Rauhala Farm Rd on Poplar River RD
TLCul4AmiconRd	48	12	Near the intersection of Amnicon and Hwy 13
TlAmnicon4	48	12	Near the intersection of Amnicon and HY 13
TlCampA2	48	12	North end of Camp Amnicon Rd
TlMeteraud	48	12	North end of Meteraud Rd
TlMeteraud	48	12	North end of Meteraud Rd
TlMeteraud	48	12	North end of Meteraud Rd
TlMeteraud	48	12	North end of Meteraud Rd
TLRiver1	48	12	North end of River Rd
TlMerila	48	12	On the intersection of Pukema and Merila
TLCul5PotterRd	48	12	Potter Road
TlAnderson	48	12	South End of Anderson
TLRiver2	48	12	South end of River Rd
TriCty1	48	12	West of Smith Rd (trail)
TriCty4	48	12	West of Smith Rd (trail)
TriCty5	48	12	West of Smith Rd (trail)

Index-4

Site ID	Town	Range	Location Description
ParklandSite10	48	13	City Limits Rd
DCHWY_E	48	13	Cty Hwy E, 250' east of CTH C to west
DCHWY_UU	48	13	Cty Hwy UU, Just east of Papineau Road
DCHWY_Z1	48	13	Cty Hwy Z, .48 Miles West of Lyman Lake RD
ParklandSite6	48	13	Cutter Rd
ParklandSite4	48	13	Findley Rd
ParklandSite8	48	13	Hendrickson Rd
ParklandSite2	48	13	Huppert Rd
COSPWF001	48	13	Landfill New Cell 5
ParklandSite7	48	13	Lyman Lake Rd 3 locations along road
ParklandSite5	48	13	Orchard Dr
ParklandSite3	48	13	Phoenix Rd west end
ParklandSite1	48	13	Stone Rd
ParklandSite9	48	13	Valley Brook Rd
WINDNR_WRT4	48	13	Wild Rivers Trail South of CTH C
DCFor_Trail2	48	14	Approx. .55 mile West of STH 105.
DCHWY_A1	48	14	Cty Hwy A, .25 Miles north of CTH Z
COESD006	48	14	K Street Sewer
COESD007	48	14	K Street Sewer Outlet
VOSSite3	48	14	Logan Ave
VOSSite2	48	14	Logan Ave
VOSSite1	48	14	Logan Ave
VOMitch	48	14	Mitchell Ave
COSPW007	48	14	Nemadji Golf Course
COSPW010	48	14	Woodlawn Rd
VO3rd	48	15	3rd Ave
VOcorey	48	15	Corey Ave
DCHWY_C1	48	15	Cty Hwy C, .50 miles north of Perham Rd
DCHWY_W1	48	15	Cty Hwy W, 0.1 mile north of Irondale Raod (Little Pokegema River)
DCHWY_W2	48	15	Cty Hwy W, 0.3 mile SW of Irondale Road
DCHWY_W3	48	15	Cty Hwy W, 0.4 miles SW of Irondale Road
DCHWY_WN	48	15	Cty Hwy W, Between MN stateline and Barnes Road
DCHWY_W8	48	15	Cty Hwy W, Various Locations
VODetroit	48	15	Detroit St
TSupsite3	48	15	Highway 23
VOIron	48	15	Irondale Ave
VOMil	48	15	Milwaukee Ave
VOminneap	48	15	Minneapolis Ave
VOwright	48	15	Wright Ave
CloveSite1	49	10	Brackets Corner Rd
CloveSite2	49	10	Clevedon Rd
CloveSite7	49	10	Jack Pine Dr
CloveSite3	49	10	McNeils Landing Rd
CloveSite4	49	10	Remer Rd
TLHalkett RD2	49	11	Center of Halkett RD
TLDEVRIES1	49	11	Devries Rd. and Peterson, Intersection of


Index-5

Site ID	Town	Range	Location Description
TLDEVRIES2	49	11	Devries Road, East End
TLCul10DevriesRd	49	11	Devries Road, East End
TLHalkett RD1	49	11	East end of Hallett RD
TLCul8PoplarRiverRd	49	11	East end of Hallett RD
TLPoplarRiver1	49	11	Near the corner of Joki and Poplar River RD
TLCul8PoplarRiverRd	49	11	Near the corner of Joki and Poplar River RD
TLHalkett RD3	49	11	West end of Halkett RD 1
TLHalkett RD4	49	11	West end Of Halkett RD 2
CloveSite6	49	11	Windy Ln
TLCul2CampARd	49	12	Camp Amnicon Rd, North Right side
TLsage	49	12	East end of Sage Rd
TLCampA3	49	12	Intersection of Camp Amnicon Rd and Camp Amnicon Rd Left
TLCampA4	49	12	Intersection of Camp Amnicon Rd and Camp Amnicon Rd right
TLBeachandSage	49	12	Intersection of Sage and Beach Rd
TLCul1CampARd	49	12	Near the intersection of camp amnicon and camp amnicon
TlAmnicon1	49	12	North end of Amnicon
TLMiddleRiver2	49	12	North End of Middle River Rd
TLCampA5	49	12	North Right side of Camp Amnicon Rd
COSPW003	49	13	2407 E 10th
COSPW016	49	13	25th Ave E and E 2nd St
COSPW005	49	13	Fire House Museum
COSPW002	49	13	Loon's Foot Boat Landing
COSPW011	49	13	Osaugie Trail 18th to Loons Foot
COSNP002	49	13	Zion Lutheran Church
COSPW003	49	14	2407 E 10th
COSNP007	49	14	Apostolic Faith Assembly
COSPW012	49	14	Arrowhead Pier
COSPW001	49	14	Barker's Island Access Marina Dr
COSBI001	49	14	Barker's Island Marina Ships Store
COSPW014	49	14	Billings Park Ski Trails
COSPW013	49	14	Billngs Drive Multiple Washouts
COSNP006	49	14	Cathedral Church
COSNP005	49	14	Cathedral School
COSPW004	49	14	Central Park Tennis Courts
COSPW015	49	14	Crosstown Trail
COESD005	49	14	CSTP 2 Basin
COSPW006	49	14	CSTP 2 Tunnel Space - Foot of E St
COESD002	49	14	CSTP 6 - Texas Ave
COSNP001	49	14	Diocese of Superior
COSPW100	49	14	Flood Debris Clean Up
COESD001	49	14	Lift Station #3
COSPW009	49	14	N 28th Hill to Bardon
COSPW008	49	14	N 28th St - Hill Ave to Catlin Ave
COSNP008	49	14	Pilgrim Lutheran Church
COSNP010	49	14	Salvation Army
COSNP004	49	14	Seventh Day Adventist Church
COSNP002	49	14	Zion Lutheran Church

CITY OF SUPERIOR/DOUGLAS COUNTY JUNE 2012 FLOOD DAMAGE



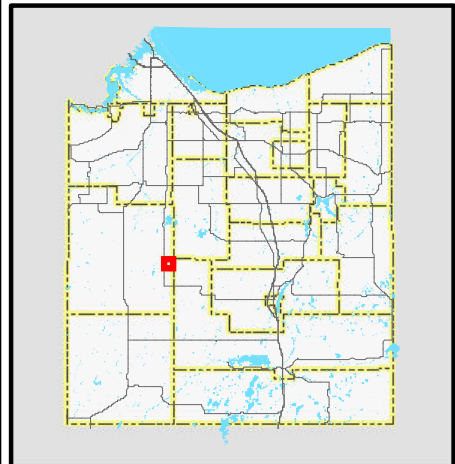
Legend

 COSDC June 2012 Flood Damage Inventory

0 425 850 1,700

Feet

Scale = 1:10,850



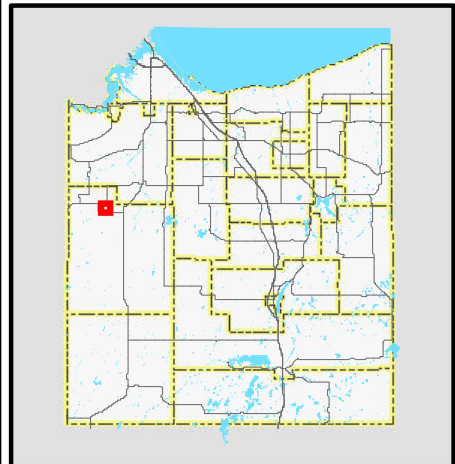
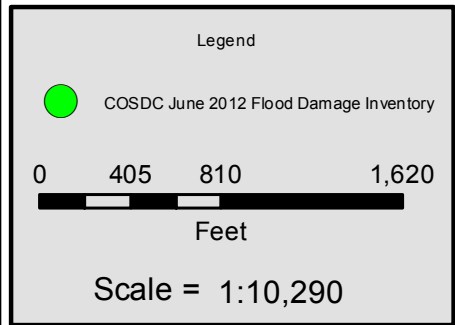
Page Information

Date: 7/13/2012

Time: 11:49:39 AM

Town, Range, Section = 451401

CITY OF SUPERIOR/DOUGLAS COUNTY JUNE 2012 FLOOD DAMAGE



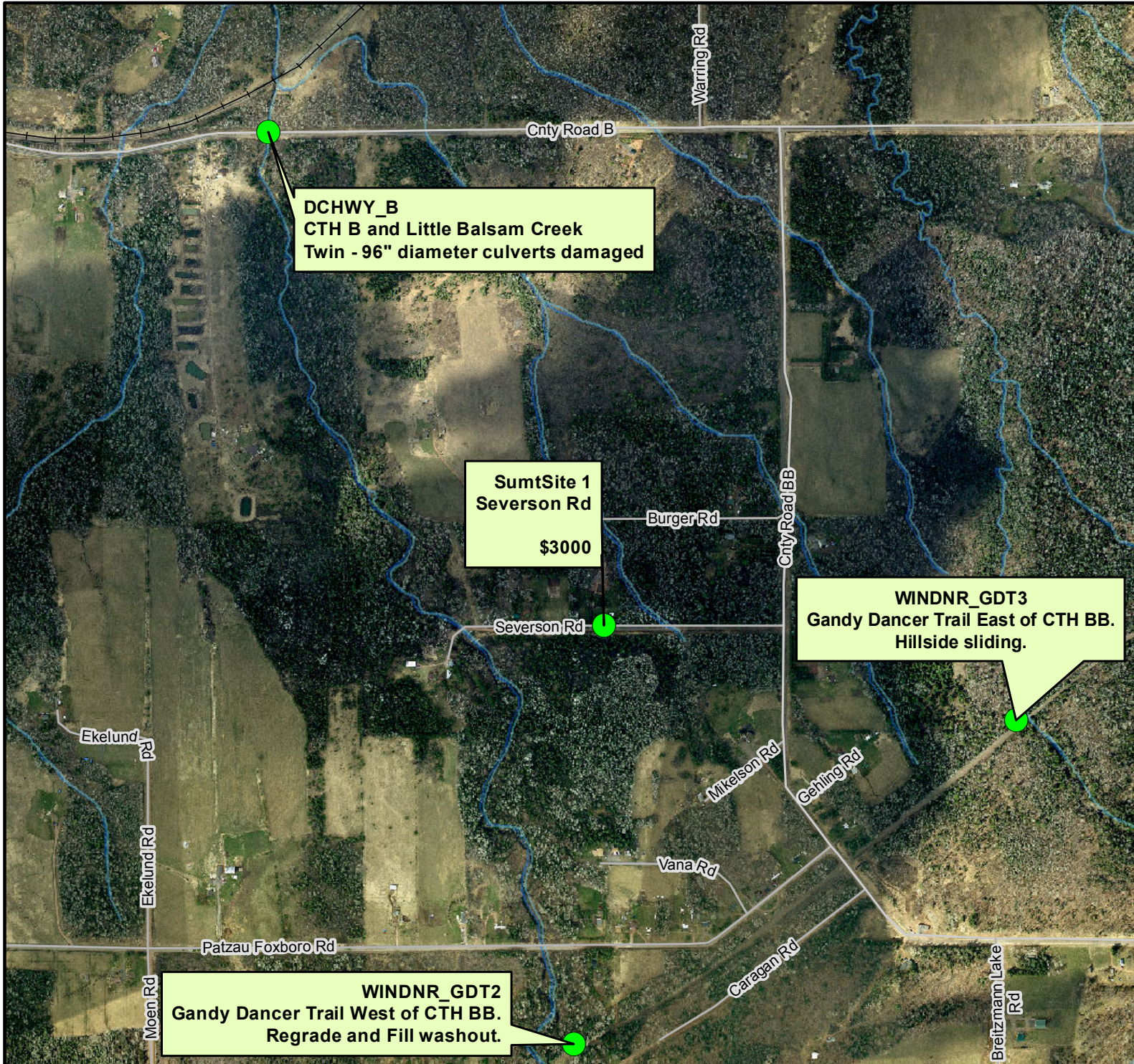
Page Information

Date: 7/13/2012


Time: 11:49:42 AM

Town, Range, Section = 461502

CITY OF SUPERIOR/DOUGLAS COUNTY JUNE 2012 FLOOD DAMAGE



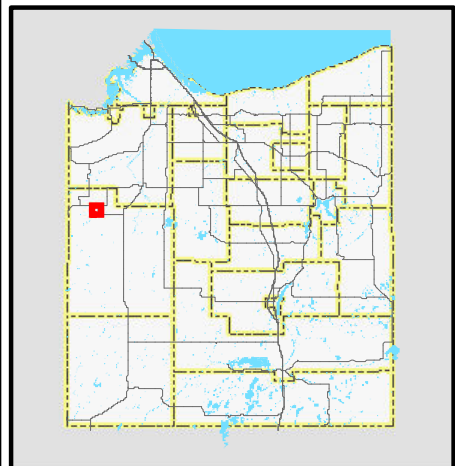
Legend

 COSDC June 2012 Flood Damage Inventory

0 400 800 1,600

Feet

Scale = 1:10,270



Page Information

Date: 7/13/2012


Time: 11:49:44 AM

Town, Range, Section = 461503

CITY OF SUPERIOR/DOUGLAS COUNTY JUNE 2012 FLOOD DAMAGE

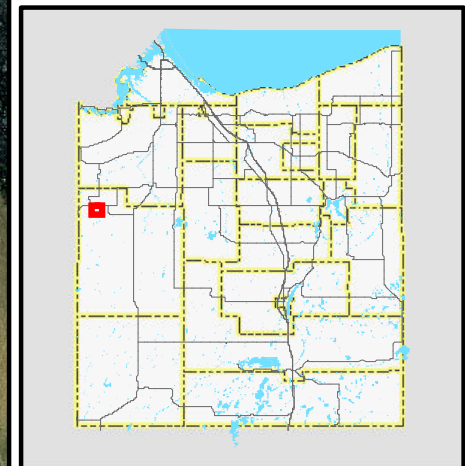


Legend

-  COSDC June 2012 Flood Damage Inventory

0 400 800 1,600
Feet

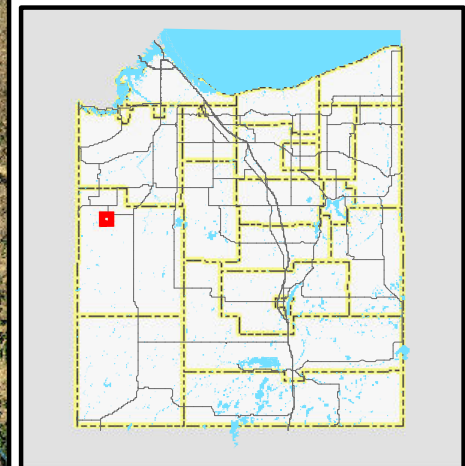
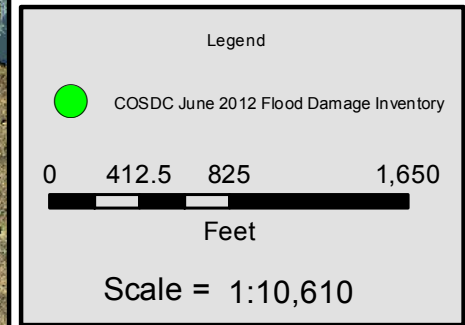
Scale = 1:10,270



Page Information

Date: 7/13/2012
Time: 11:49:47 AM
Town, Range, Section = 461504

CITY OF SUPERIOR/DOUGLAS COUNTY JUNE 2012 FLOOD DAMAGE



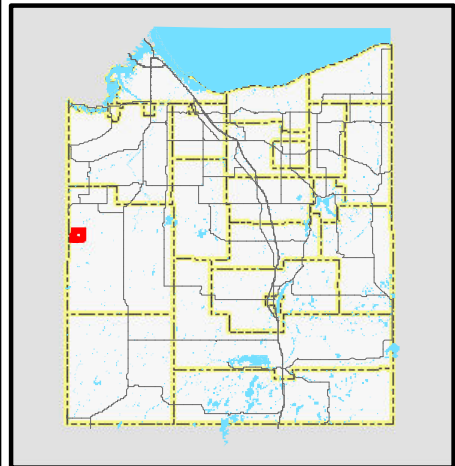
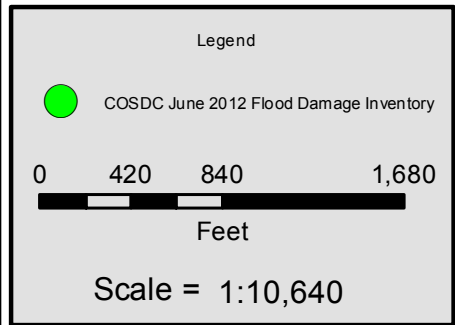
Page Information

Date: 7/13/2012

Time: 11:49:49 AM

Town, Range, Section = 461510

CITY OF SUPERIOR/DOUGLAS COUNTY JUNE 2012 FLOOD DAMAGE



Page Information

Date: 7/13/2012


Time: 11:49:51 AM

Town, Range, Section = 461520


CITY OF SUPERIOR/DOUGLAS COUNTY JUNE 2012 FLOOD DAMAGE



Legend

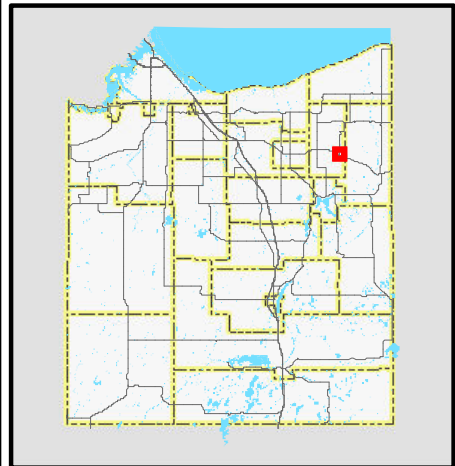
-  COSDC June 2012 Flood Damage Inventory

0 425 850 1,700



Feet

Scale = 1:10,890



Page Information

Date: 7/13/2012


Time: 11:49:54 AM

Town, Range, Section = 471006

CITY OF SUPERIOR/DOUGLAS COUNTY JUNE 2012 FLOOD DAMAGE



Legend

-  COSDC June 2012 Flood Damage Inventory

0 420 840 1,680

Feet

Scale = 1:10,680



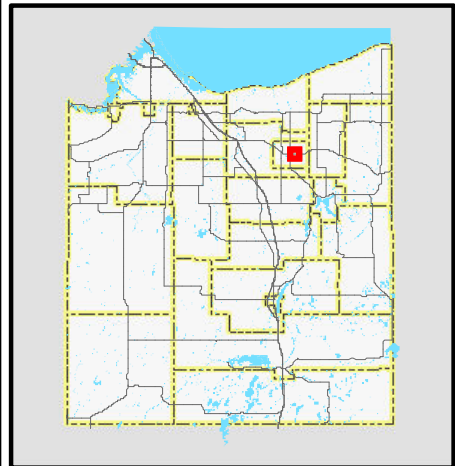
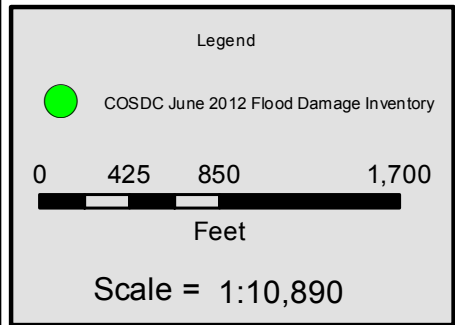
Page Information

Date: 7/13/2012

Time: 11:49:56 AM

Town, Range, Section = 471104

CITY OF SUPERIOR/DOUGLAS COUNTY JUNE 2012 FLOOD DAMAGE




Page Information
Date: 7/13/2012
Time: 11:49:59 AM
Town, Range, Section = 471105

CITY OF SUPERIOR/DOUGLAS COUNTY JUNE 2012 FLOOD DAMAGE



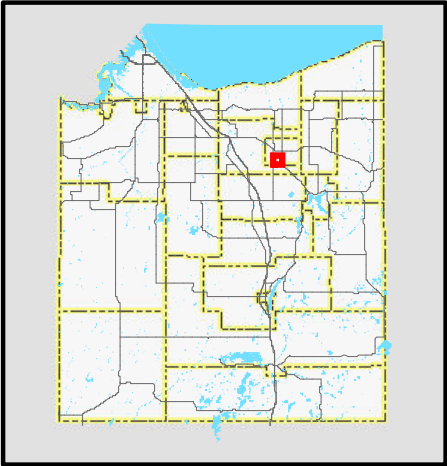
Legend

-  COSDC June 2012 Flood Damage Inventory

0 425 850 1,700

Feet

Scale = 1:10,820



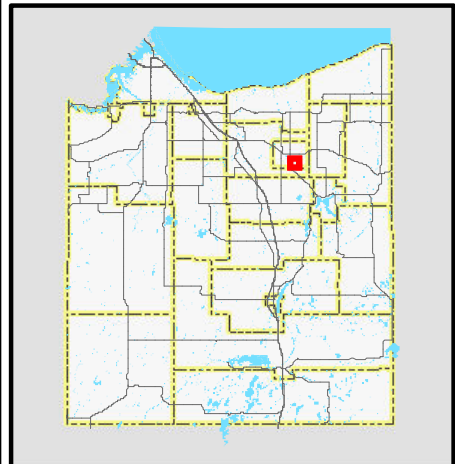
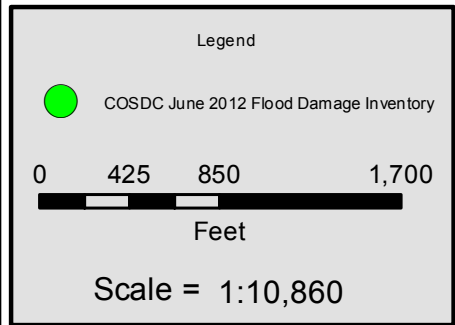
Page Information

Date: 7/13/2012

Time: 11:50:01 AM

Town, Range, Section = 471107

CITY OF SUPERIOR/DOUGLAS COUNTY JUNE 2012 FLOOD DAMAGE



Page Information

Date: 7/13/2012


Time: 11:50:03 AM

Town, Range, Section = 471108

CITY OF SUPERIOR/DOUGLAS COUNTY JUNE 2012 FLOOD DAMAGE



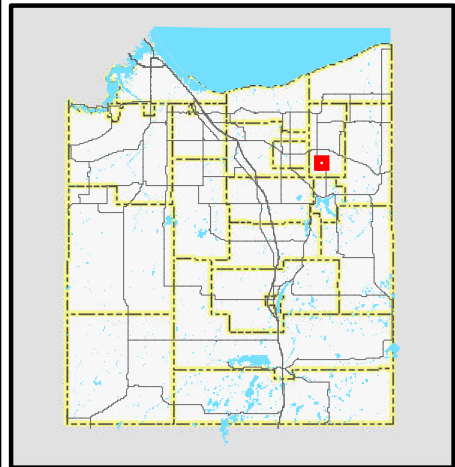
Legend

-  COSDC June 2012 Flood Damage Inventory

0 420 840 1,680

Feet

Scale = 1:10,690



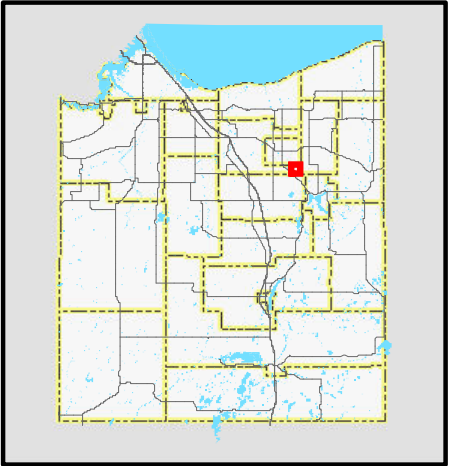
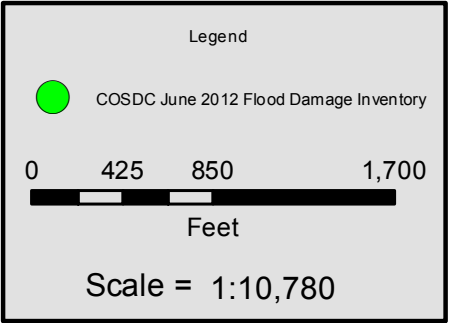
Page Information

Date: 7/13/2012

Time: 11:50:06 AM

Town, Range, Section = 471111

CITY OF SUPERIOR/DOUGLAS COUNTY JUNE 2012 FLOOD DAMAGE



Page Information

Date: 7/13/2012


Time: 11:50:08 AM

Town, Range, Section = 471116

CITY OF SUPERIOR/DOUGLAS COUNTY JUNE 2012 FLOOD DAMAGE



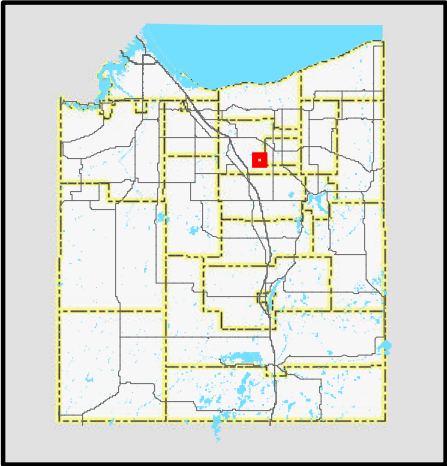
Legend

-  COSDC June 2012 Flood Damage Inventory

0 420 840 1,680

Feet

Scale = 1:10,730



Page Information

Date: 7/13/2012


Time: 11:50:10 AM

Town, Range, Section = 471211

CITY OF SUPERIOR/DOUGLAS COUNTY JUNE 2012 FLOOD DAMAGE



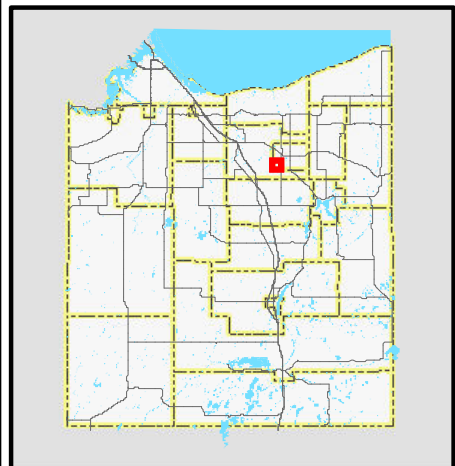
Legend

-  COSDC June 2012 Flood Damage Inventory

0 425 850 1,700

Feet

Scale = 1:10,790



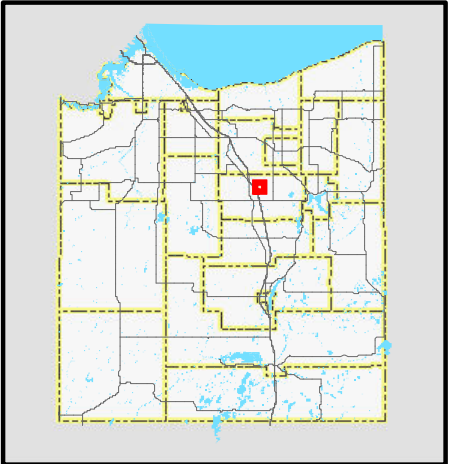
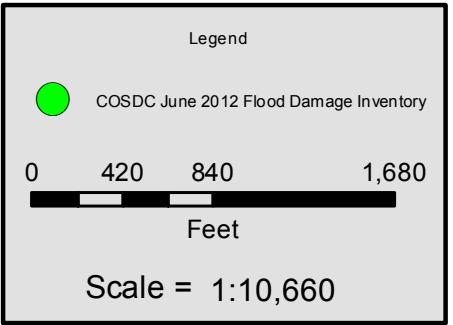
Page Information

Date: 7/13/2012

Time: 11:50:12 AM

Town, Range, Section = 471212

CITY OF SUPERIOR/DOUGLAS COUNTY JUNE 2012 FLOOD DAMAGE



Page Information

Date: 7/13/2012


Time: 11:50:15 AM

Town, Range, Section = 471226


CITY OF SUPERIOR/DOUGLAS COUNTY JUNE 2012 FLOOD DAMAGE



Legend

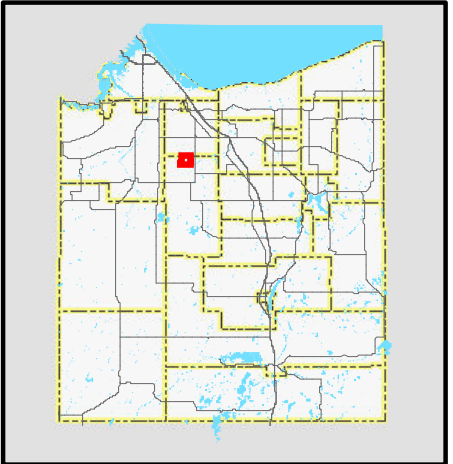
-  COSDC June 2012 Flood Damage Inventory

0 425 850 1,700



Feet

Scale = 1:10,770



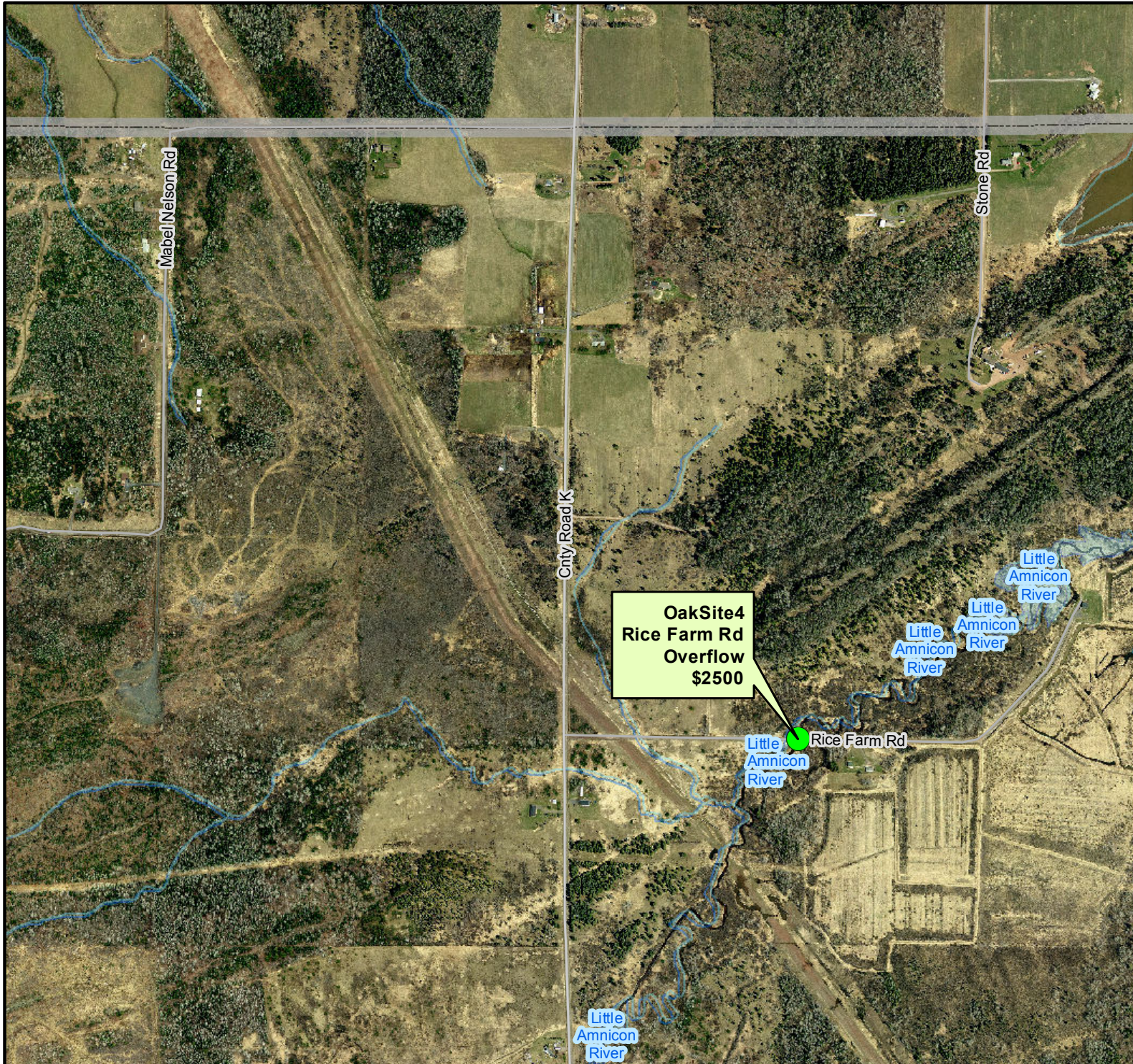
Page Information

Date: 7/13/2012


Time: 11:50:18 AM

Town, Range, Section = 471309

CITY OF SUPERIOR/DOUGLAS COUNTY JUNE 2012 FLOOD DAMAGE



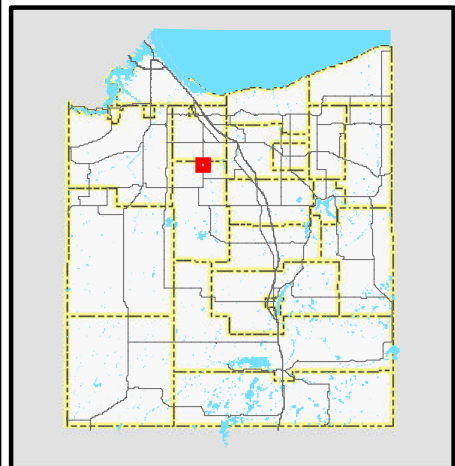
Legend

-  COSDC June 2012 Flood Damage Inventory

0 420 840 1,680

Feet

Scale = 1:10,700



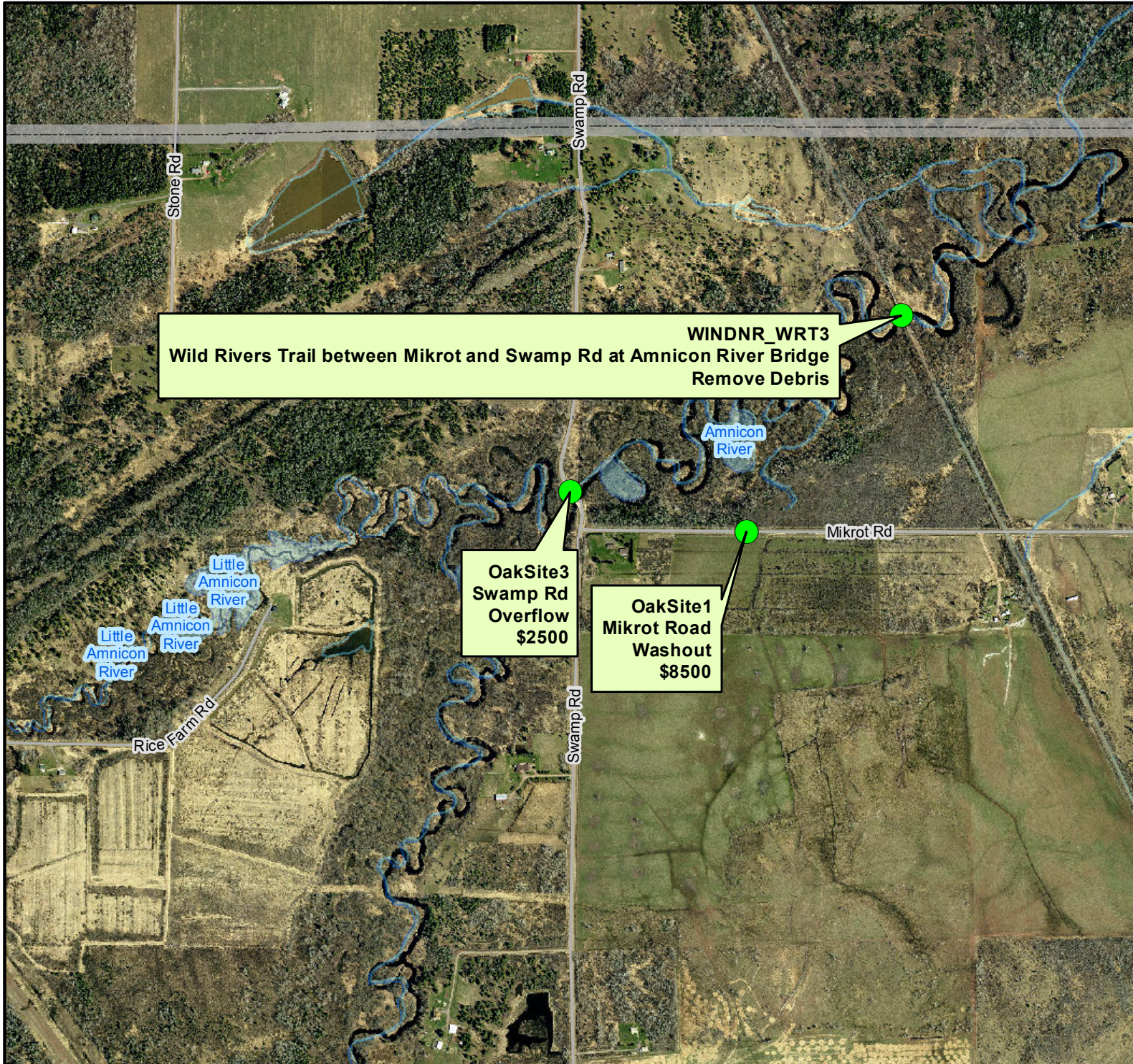
Page Information

Date: 7/13/2012

Time: 11:50:20 AM

Town, Range, Section = 471310

CITY OF SUPERIOR/DOUGLAS COUNTY JUNE 2012 FLOOD DAMAGE



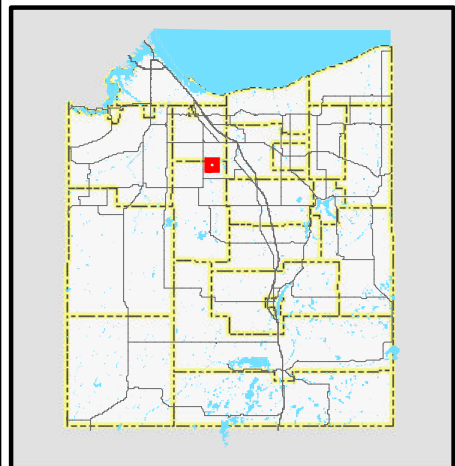
Legend

- COSDC June 2012 Flood Damage Inventory

0 425 850 1,700

Feet

Scale = 1:10,790



Page Information

Date: 7/13/2012


Time: 11:50:22 AM

Town, Range, Section = 471311


CITY OF SUPERIOR/DOUGLAS COUNTY JUNE 2012 FLOOD DAMAGE



Legend

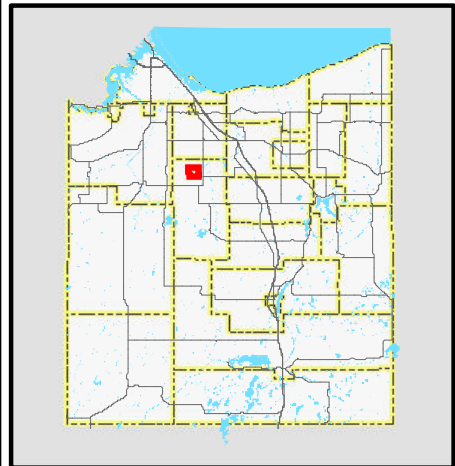
-  COSDC June 2012 Flood Damage Inventory

0 420 840 1,680



Feet

Scale = 1:10,710



Page Information

Date: 7/13/2012


Time: 11:50:25 AM

Town, Range, Section = 471316

CITY OF SUPERIOR/DOUGLAS COUNTY JUNE 2012 FLOOD DAMAGE



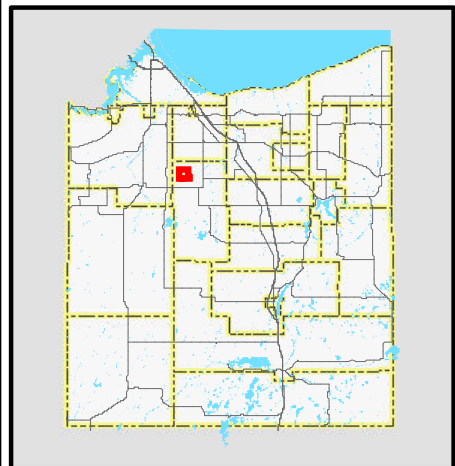
Legend

 COSDC June 2012 Flood Damage Inventory

0 420 840 1,680

Feet

Scale = 1:10,700



Page Information

Date: 7/13/2012


Time: 11:50:27 AM

Town, Range, Section = 471317

CITY OF SUPERIOR/DOUGLAS COUNTY JUNE 2012 FLOOD DAMAGE



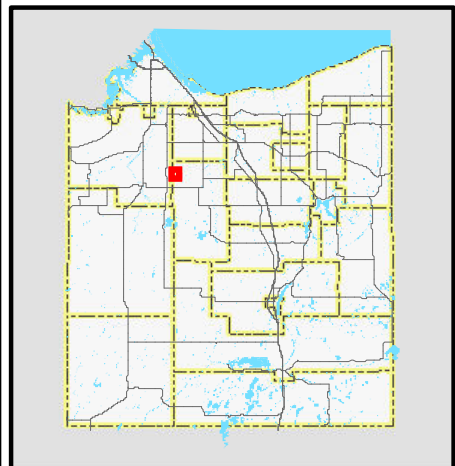
Legend

-  COSDC June 2012 Flood Damage Inventory

0 420 840 1,680

Feet

Scale = 1:10,690



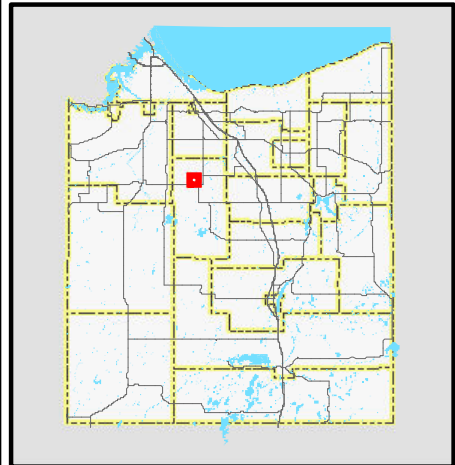
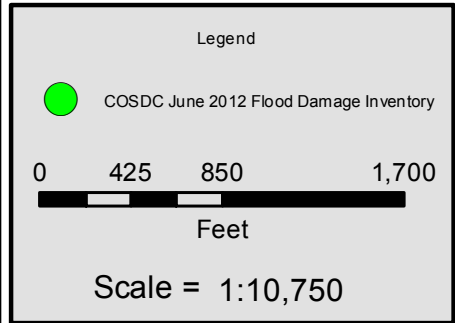
Page Information

Date: 7/13/2012

Time: 11:50:29 AM

Town, Range, Section = 471318

CITY OF SUPERIOR/DOUGLAS COUNTY JUNE 2012 FLOOD DAMAGE



Page Information

Date: 7/13/2012


Time: 11:50:31 AM

Town, Range, Section = 471321

CITY OF SUPERIOR/DOUGLAS COUNTY JUNE 2012 FLOOD DAMAGE



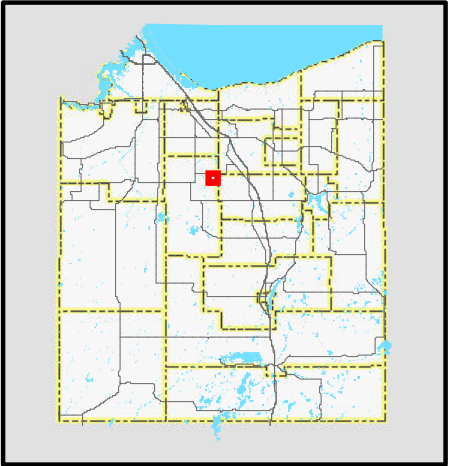
Legend

-  COSDC June 2012 Flood Damage Inventory

0 425 850 1,700

Feet

Scale = 1:10,810



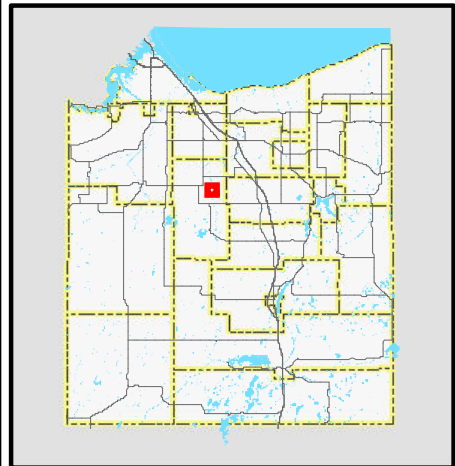
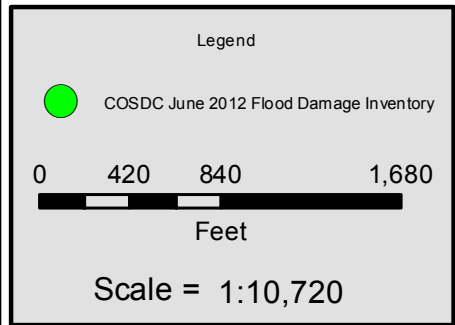
Page Information

Date: 7/13/2012

Time: 11:50:34 AM

Town, Range, Section = 471324

CITY OF SUPERIOR/DOUGLAS COUNTY JUNE 2012 FLOOD DAMAGE



Page Information

Date: 7/13/2012


Time: 11:50:36 AM

Town, Range, Section = 471326

CITY OF SUPERIOR/DOUGLAS COUNTY JUNE 2012 FLOOD DAMAGE



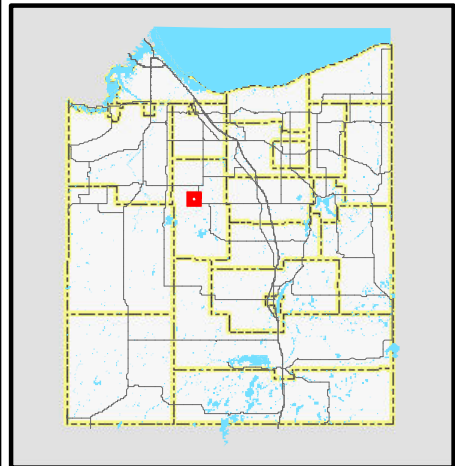
Legend

-  COSDC June 2012 Flood Damage Inventory

0 420 840 1,680

Feet

Scale = 1:10,730



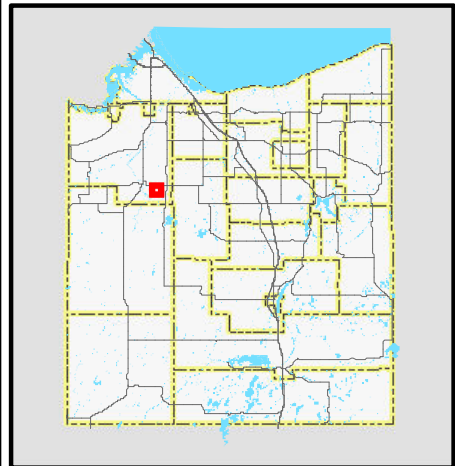
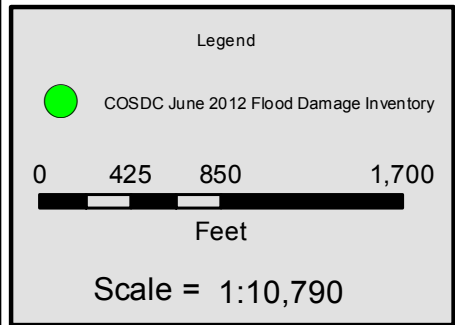
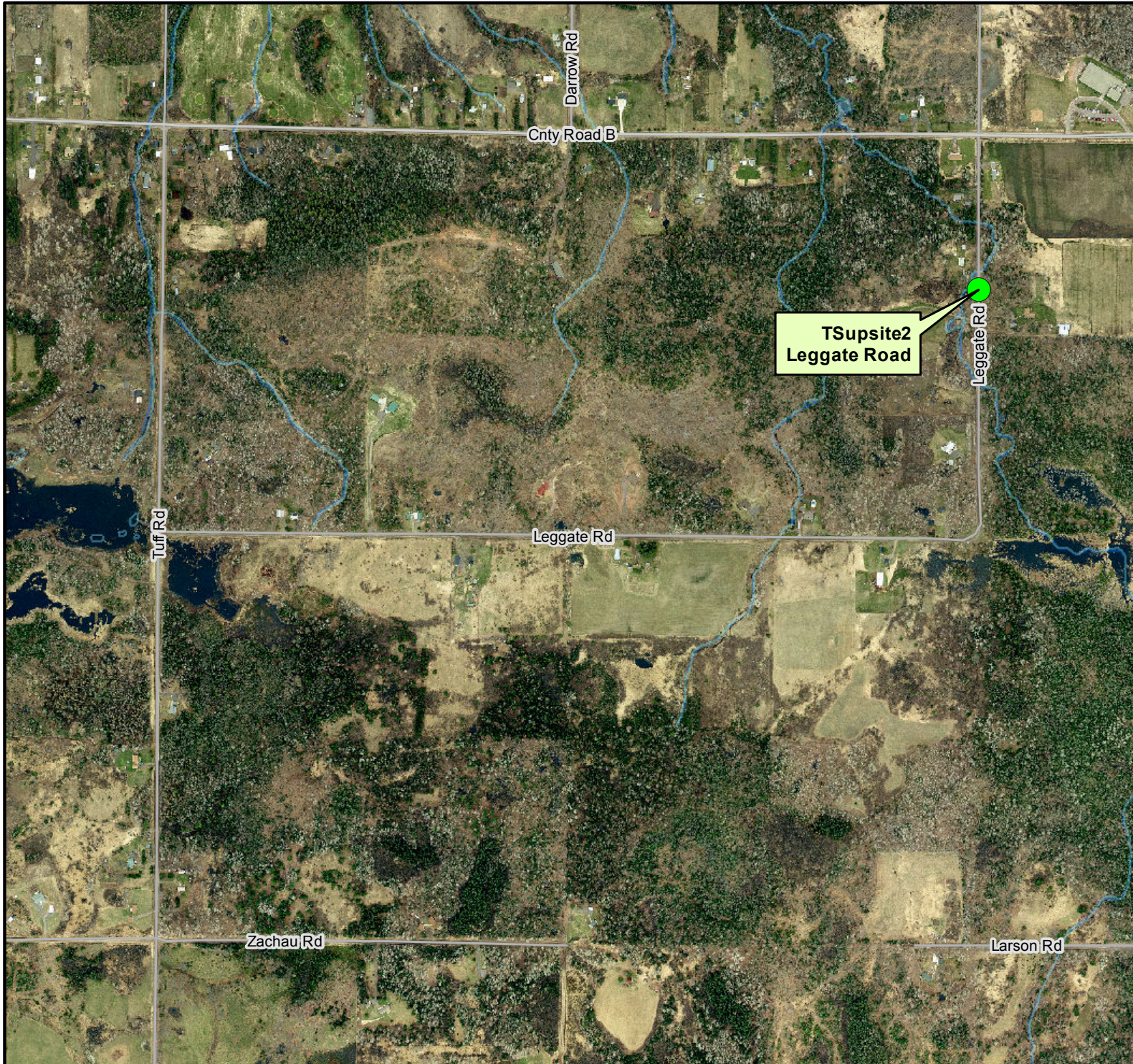
Page Information

Date: 7/13/2012

Time: 11:50:39 AM

Town, Range, Section = 471333

CITY OF SUPERIOR/DOUGLAS COUNTY JUNE 2012 FLOOD DAMAGE



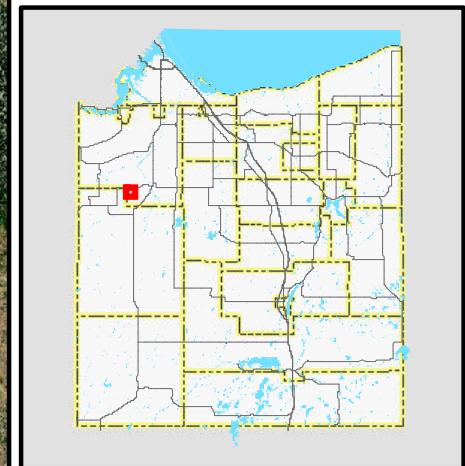
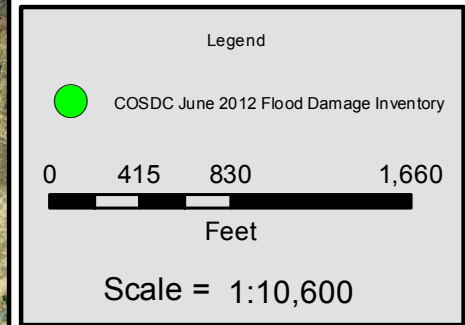
Page Information

Date: 7/13/2012

Time: 11:50:41 AM

Town, Range, Section = 471426

CITY OF SUPERIOR/DOUGLAS COUNTY JUNE 2012 FLOOD DAMAGE



Page Information

Date: 7/13/2012
Time: 11:50:44 AM
Town, Range, Section = 471430


CITY OF SUPERIOR/DOUGLAS COUNTY JUNE 2012 FLOOD DAMAGE



WINDNR_SGT1
Saunders Grade East of Barnes Rd.
Replace culvert

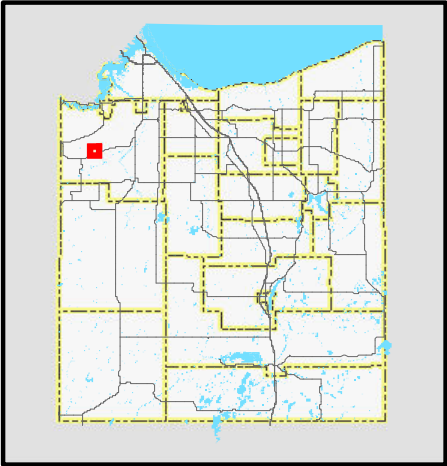


Legend

-  COSDC June 2012 Flood Damage Inventory

0 420 840 1,680
Feet

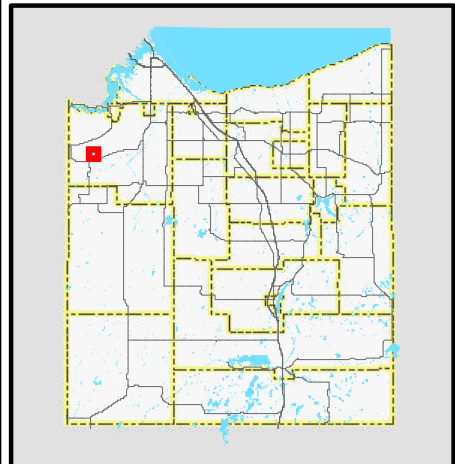
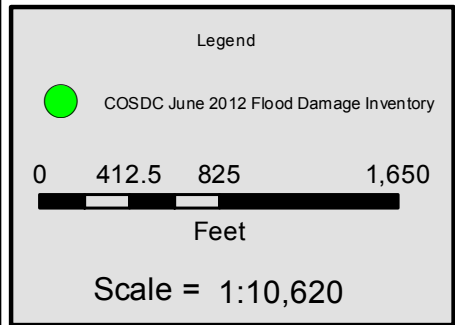
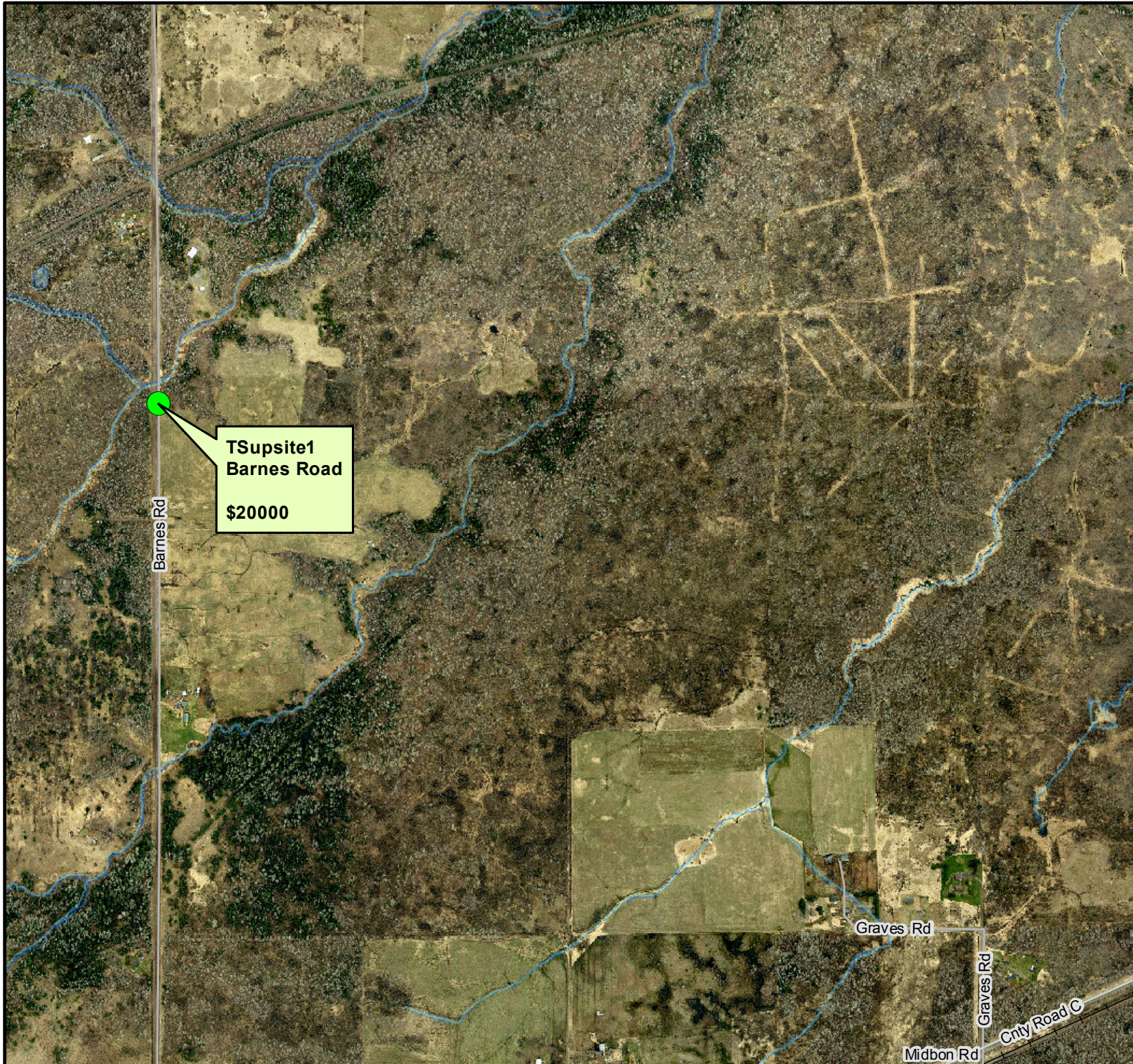
Scale = 1:10,700



Page Information

Date: 7/13/2012
Time: 11:50:46 AM
Town, Range, Section = 471502

CITY OF SUPERIOR/DOUGLAS COUNTY JUNE 2012 FLOOD DAMAGE



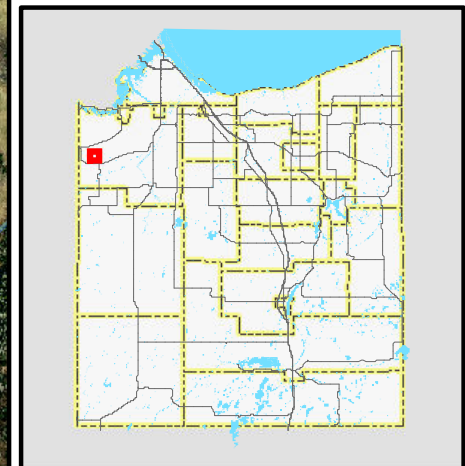
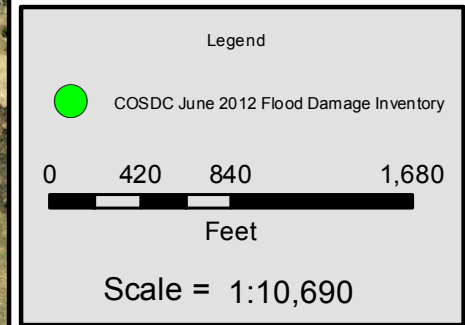
Page Information

Date: 7/13/2012

Time: 11:50:48 AM

Town, Range, Section = 471503

CITY OF SUPERIOR/DOUGLAS COUNTY JUNE 2012 FLOOD DAMAGE



Page Information

Date: 7/13/2012


Time: 11:50:50 AM

Town, Range, Section = 471504

CITY OF SUPERIOR/DOUGLAS COUNTY JUNE 2012 FLOOD DAMAGE



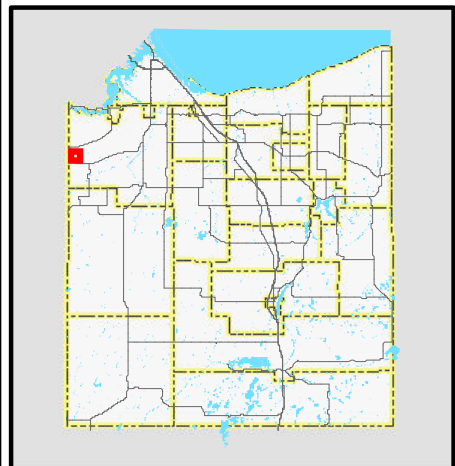
Legend

 COSDC June 2012 Flood Damage Inventory

0 420 840 1,680

Feet

Scale = 1:10,690



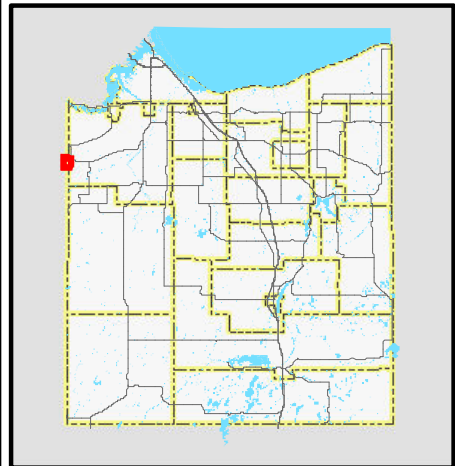
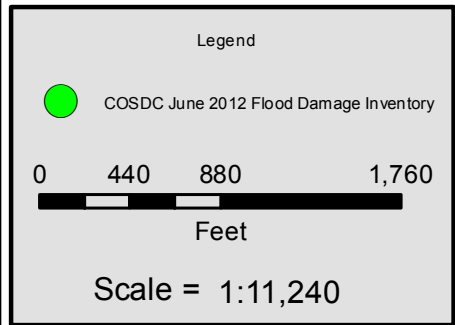
Page Information

Date: 7/13/2012

Time: 11:50:53 AM

Town, Range, Section = 471505

CITY OF SUPERIOR/DOUGLAS COUNTY JUNE 2012 FLOOD DAMAGE



Page Information

Date: 7/13/2012


Time: 11:50:55 AM

Town, Range, Section = 471507

CITY OF SUPERIOR/DOUGLAS COUNTY JUNE 2012 FLOOD DAMAGE



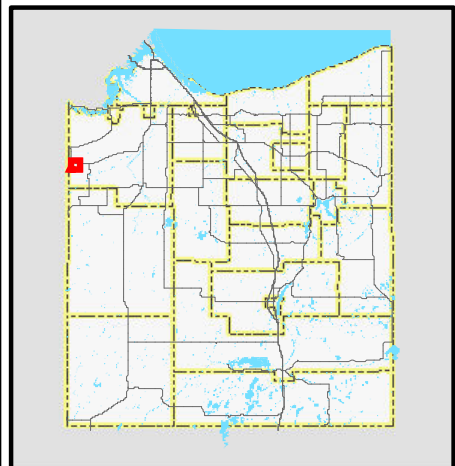
Legend

 COSDC June 2012 Flood Damage Inventory

0 420 840 1,680

Feet

Scale = 1:10,700



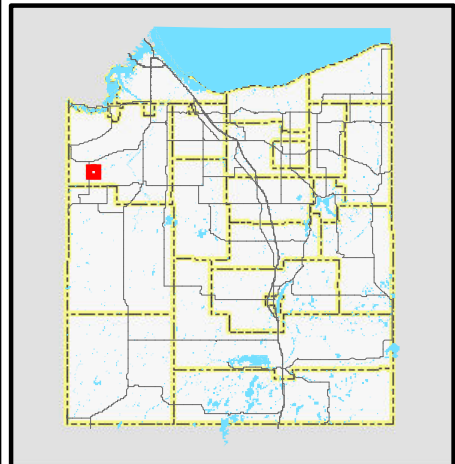
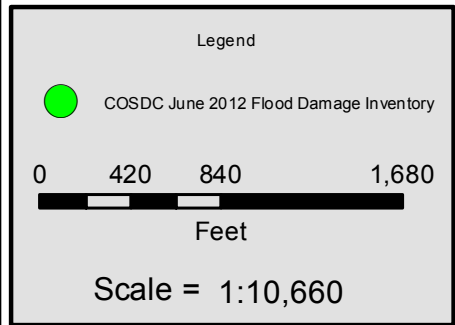
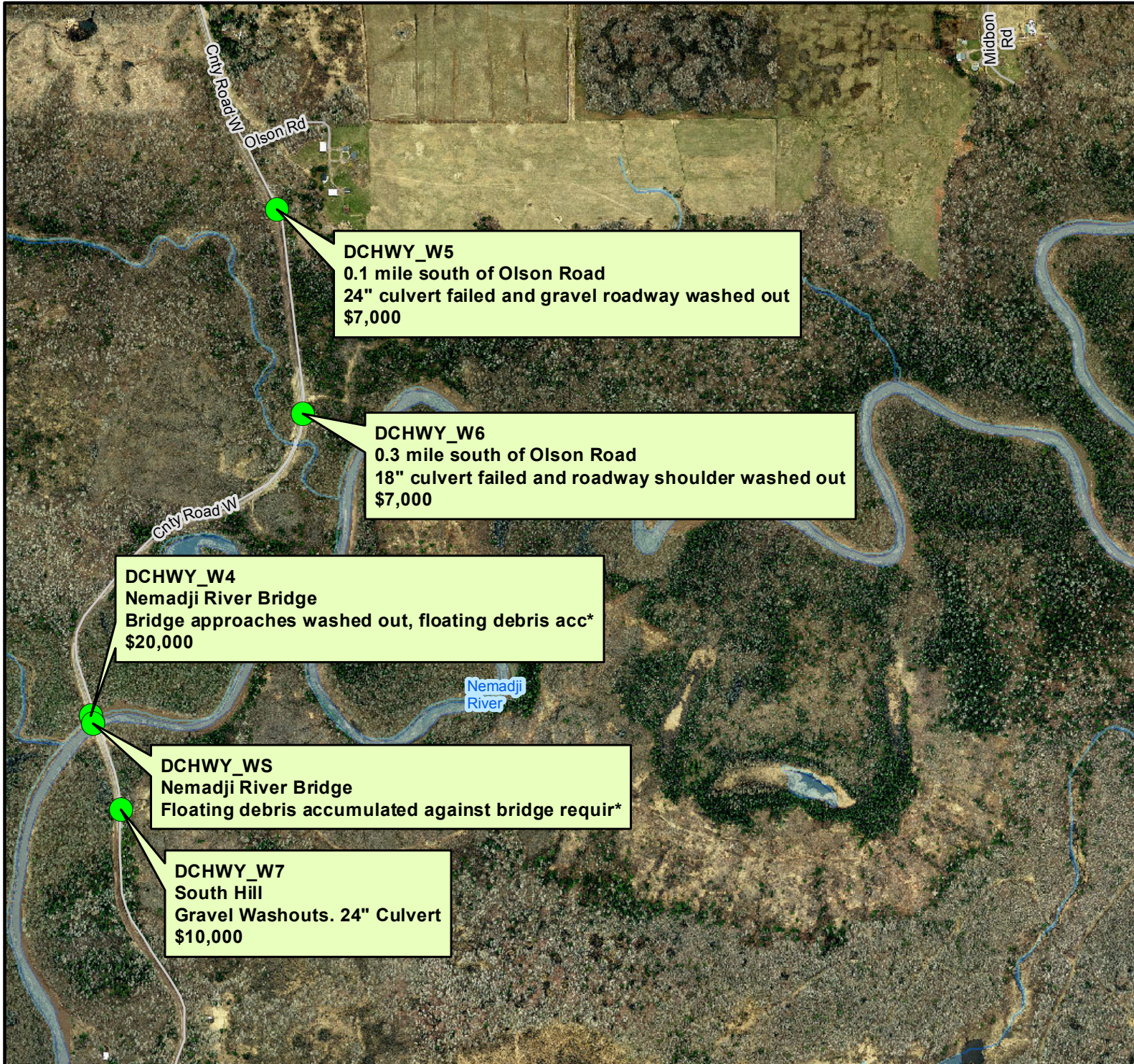
Page Information

Date: 7/13/2012

Time: 11:50:57 AM

Town, Range, Section = 471508

CITY OF SUPERIOR/DOUGLAS COUNTY JUNE 2012 FLOOD DAMAGE



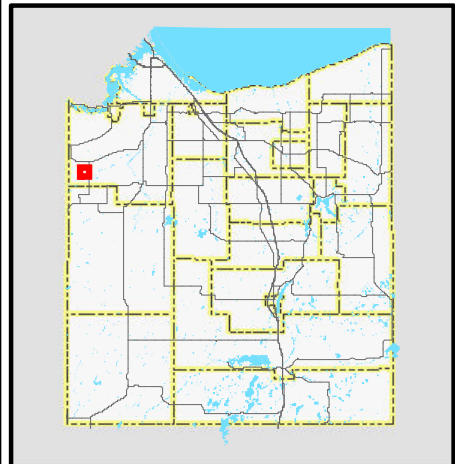
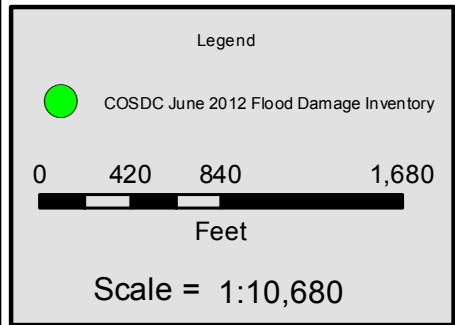
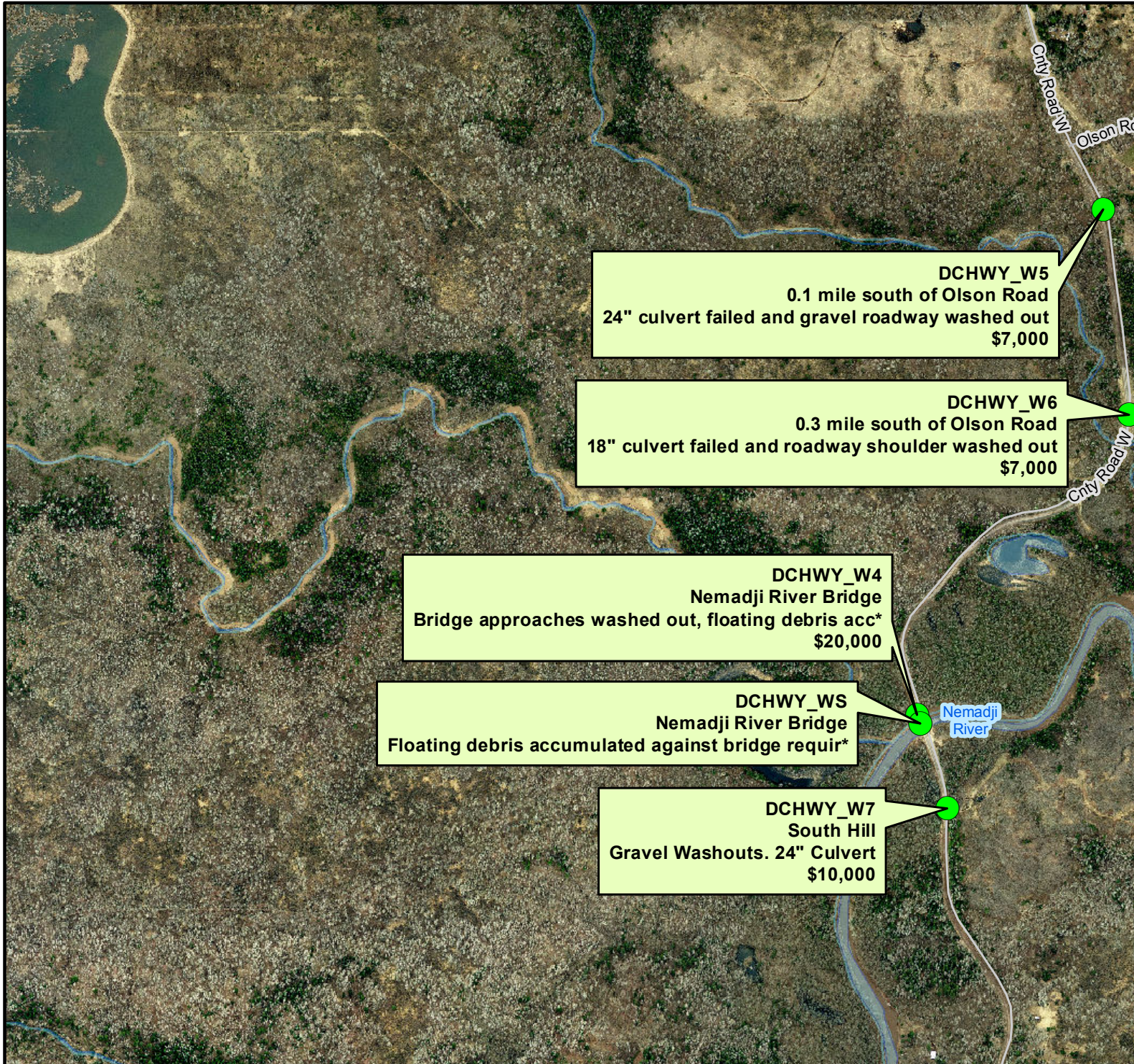
Page Information

Date: 7/13/2012

Time: 11:51:00 AM

Town, Range, Section = 471515

CITY OF SUPERIOR/DOUGLAS COUNTY JUNE 2012 FLOOD DAMAGE



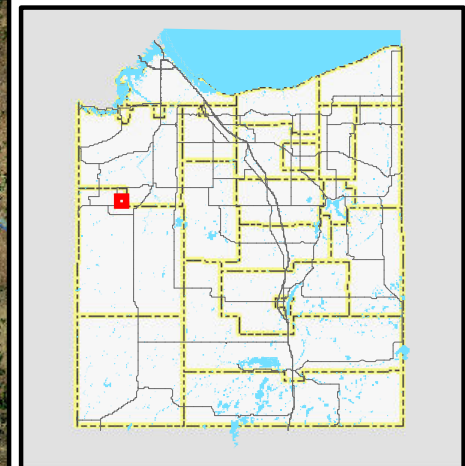
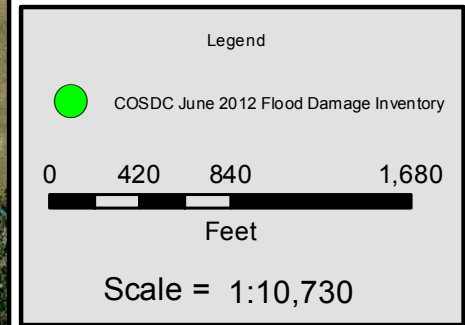
Page Information

Date: 7/13/2012

Time: 11:51:02 AM

Town, Range, Section = 471516

CITY OF SUPERIOR/DOUGLAS COUNTY JUNE 2012 FLOOD DAMAGE



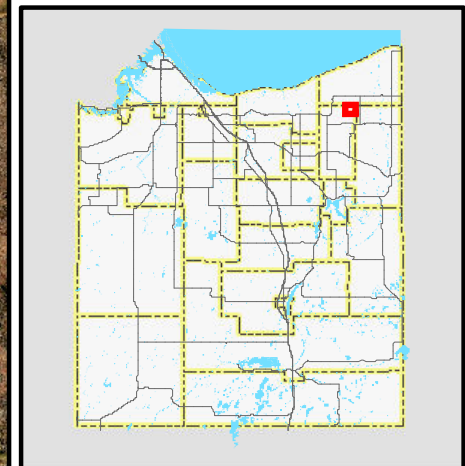
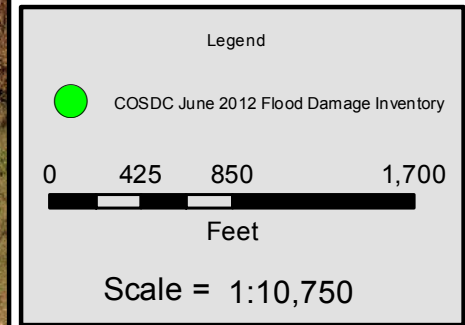
Page Information

Date: 7/13/2012

Time: 11:51:04 AM

Town, Range, Section = 471536

CITY OF SUPERIOR/DOUGLAS COUNTY JUNE 2012 FLOOD DAMAGE



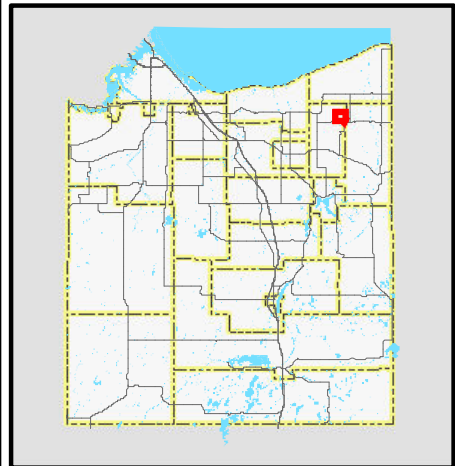
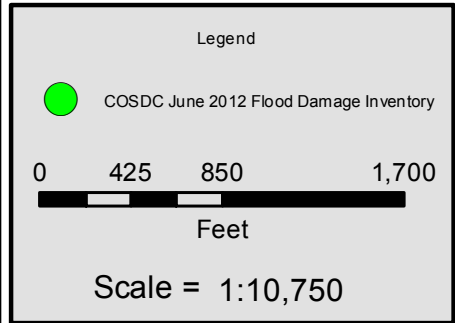
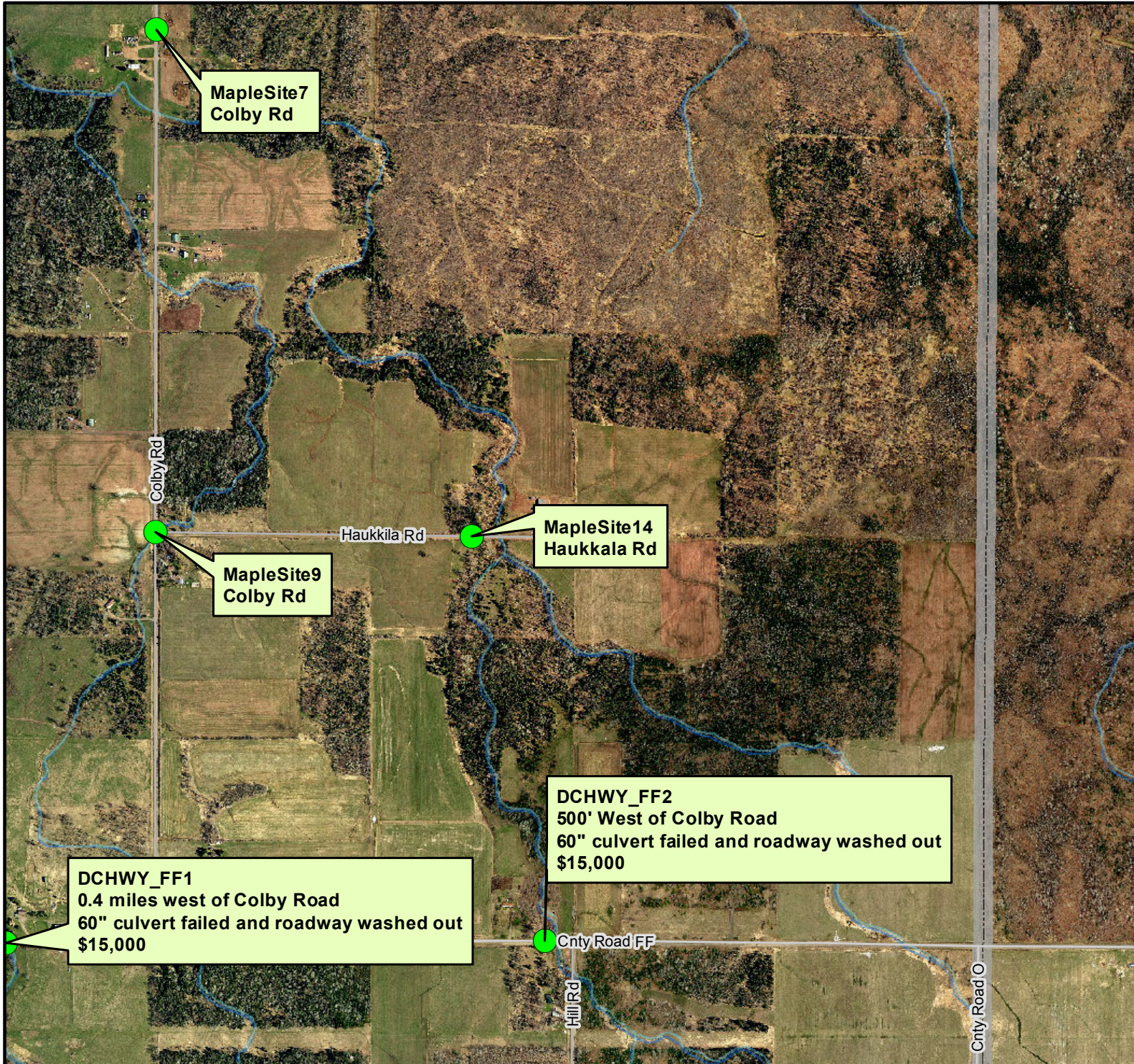
Page Information

Date: 7/13/2012

Time: 11:51:07 AM

Town, Range, Section = 481007

CITY OF SUPERIOR/DOUGLAS COUNTY JUNE 2012 FLOOD DAMAGE



Page Information
Date: 7/13/2012
Time: 11:51:09 AM
Town, Range, Section = 481018


CITY OF SUPERIOR/DOUGLAS COUNTY JUNE 2012 FLOOD DAMAGE



DCHWY_FF5
.2 Miles east of Smith Creek
Shoulder washout/roadway and partial lane washout
\$25,000



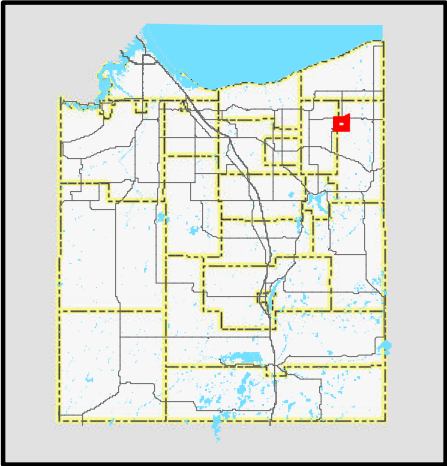
Legend

-  COSDC June 2012 Flood Damage Inventory

0 425 850 1,700

Feet

Scale = 1:10,820



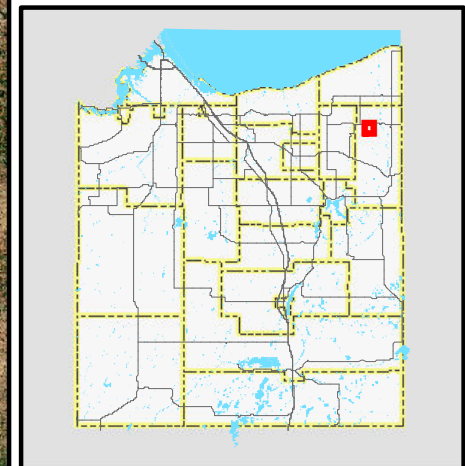
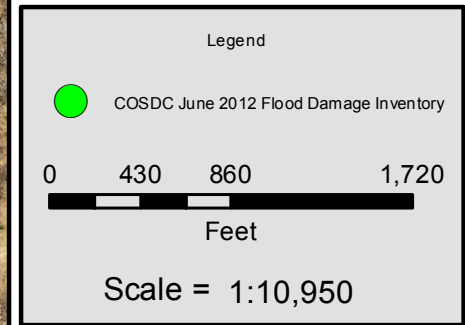
Page Information

Date: 7/13/2012

Time: 11:51:12 AM

Town, Range, Section = 481020

CITY OF SUPERIOR/DOUGLAS COUNTY JUNE 2012 FLOOD DAMAGE



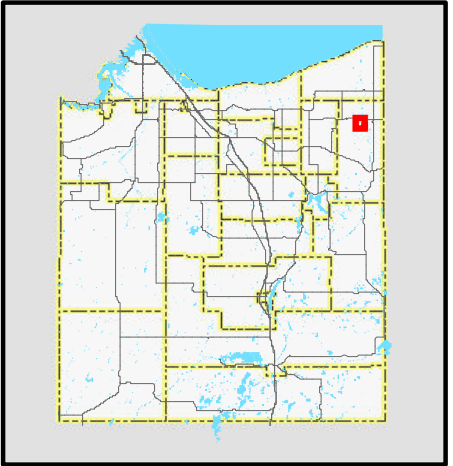
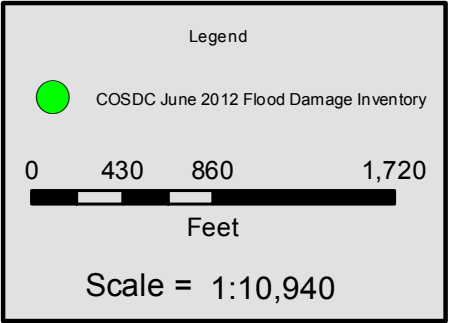
Page Information

Date: 7/13/2012

Time: 11:51:14 AM

Town, Range, Section = 481021

CITY OF SUPERIOR/DOUGLAS COUNTY JUNE 2012 FLOOD DAMAGE



Page Information

Date: 7/13/2012

Time: 11:51:16 AM

Town, Range, Section = 481022


CITY OF SUPERIOR/DOUGLAS COUNTY JUNE 2012 FLOOD DAMAGE



DCHWY_H
0.2 miles south of CTH FF
24" culvert failed and roadway collapsed, Olson B*



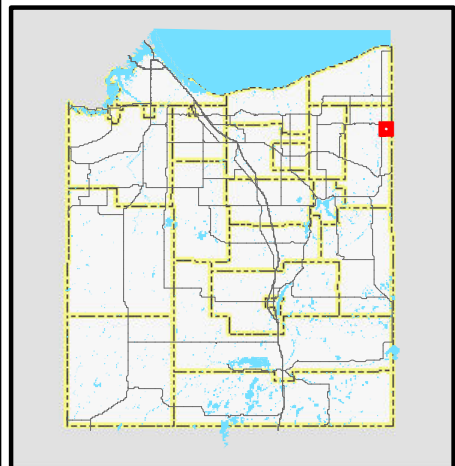
Legend

 COSDC June 2012 Flood Damage Inventory

0 425 850 1,700

Feet

Scale = 1:10,740



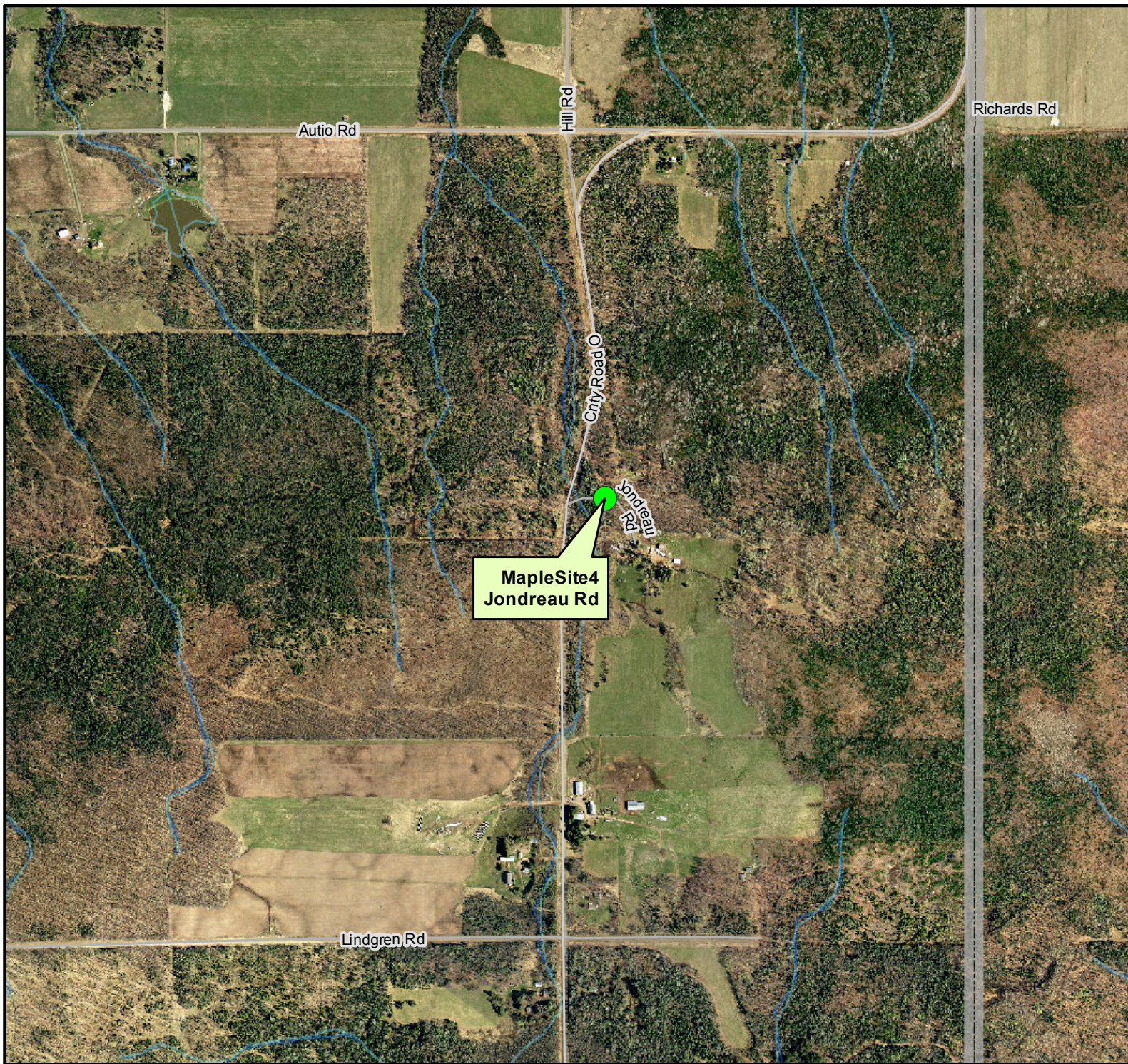
Page Information

Date: 7/13/2012


Time: 11:51:19 AM

Town, Range, Section = 481024

CITY OF SUPERIOR/DOUGLAS COUNTY JUNE 2012 FLOOD DAMAGE



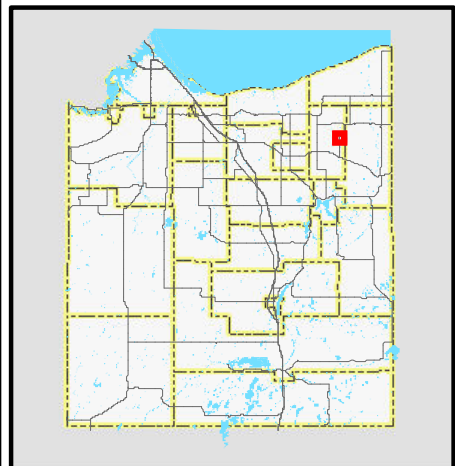
Legend

-  COSDC June 2012 Flood Damage Inventory

0 420 840 1,680

Feet

Scale = 1:10,680



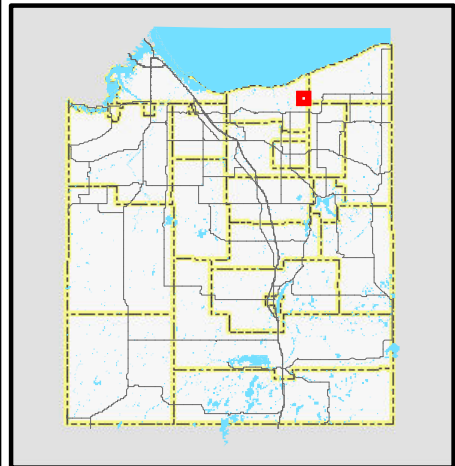
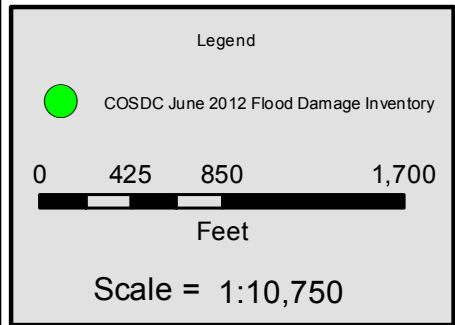
Page Information

Date: 7/13/2012

Time: 11:51:21 AM

Town, Range, Section = 481030

CITY OF SUPERIOR/DOUGLAS COUNTY JUNE 2012 FLOOD DAMAGE



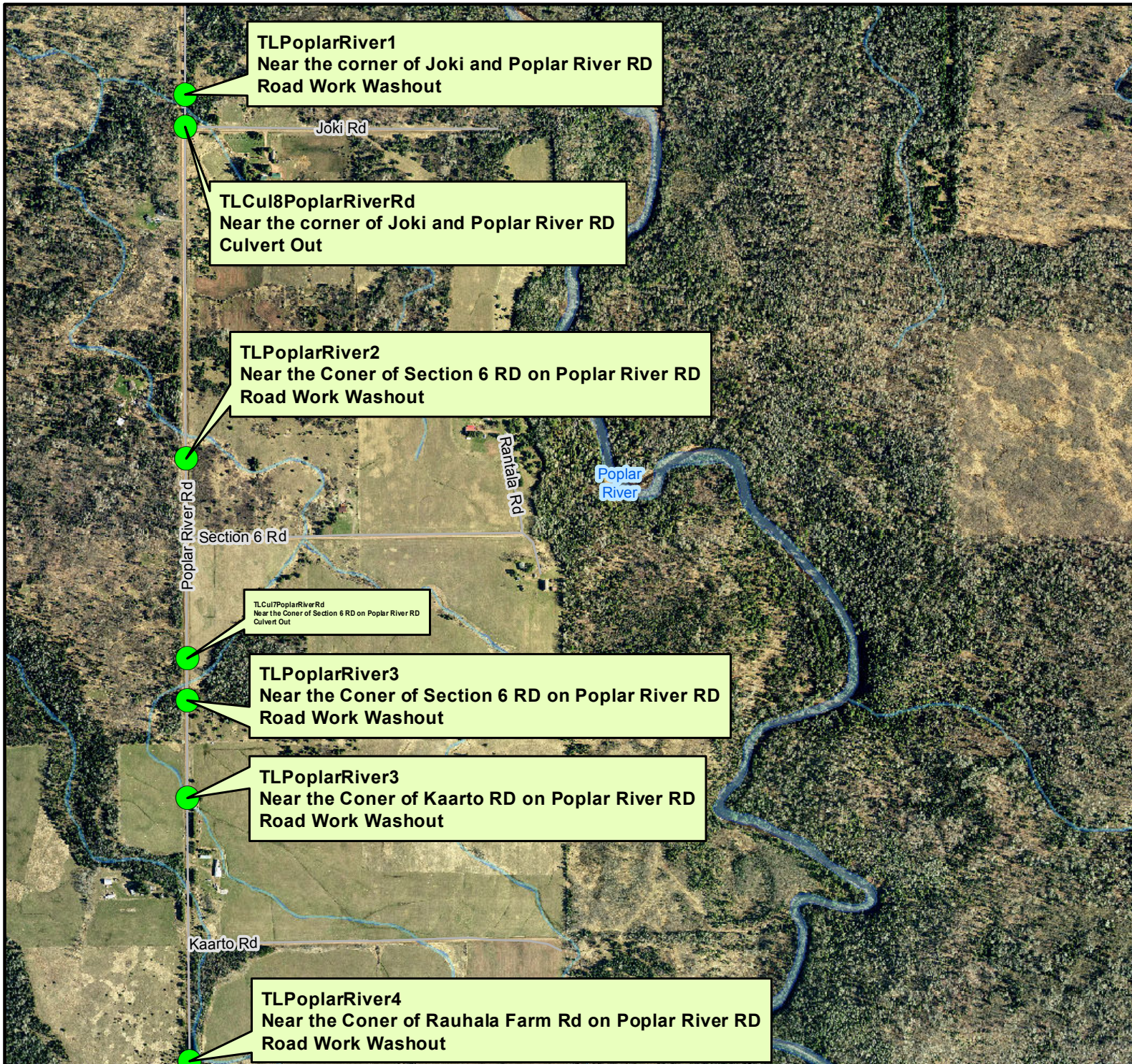
Page Information

Date: 7/13/2012


Time: 11:51:23 AM

Town, Range, Section = 481104

CITY OF SUPERIOR/DOUGLAS COUNTY JUNE 2012 FLOOD DAMAGE



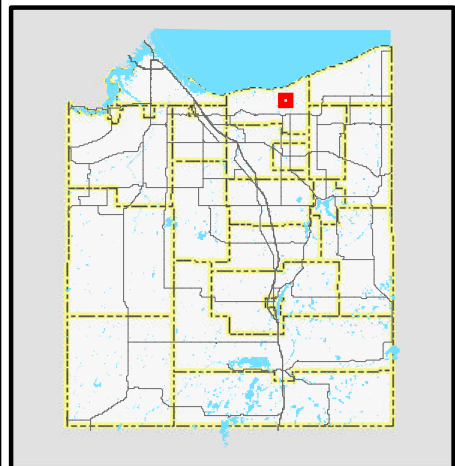
Legend

 COSDC June 2012 Flood Damage Inventory

0 420 840 1,680

Feet

Scale = 1:10,700



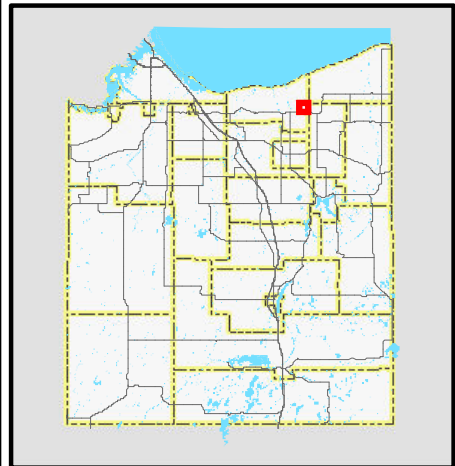
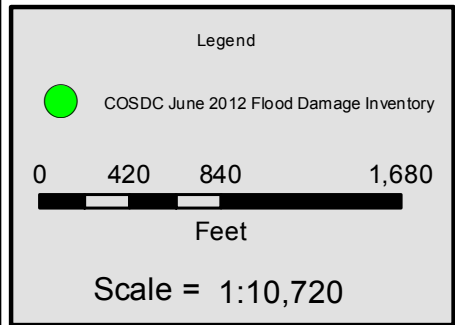
Page Information

Date: 7/13/2012

Time: 11:51:26 AM

Town, Range, Section = 481106

CITY OF SUPERIOR/DOUGLAS COUNTY JUNE 2012 FLOOD DAMAGE



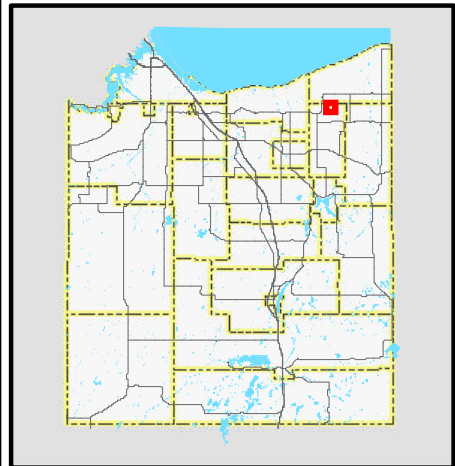
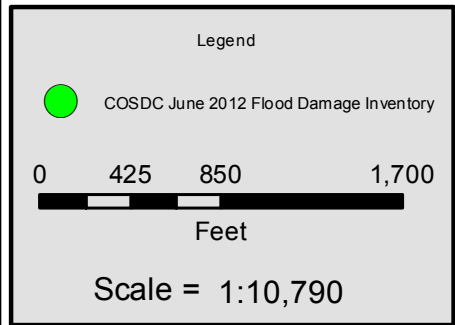
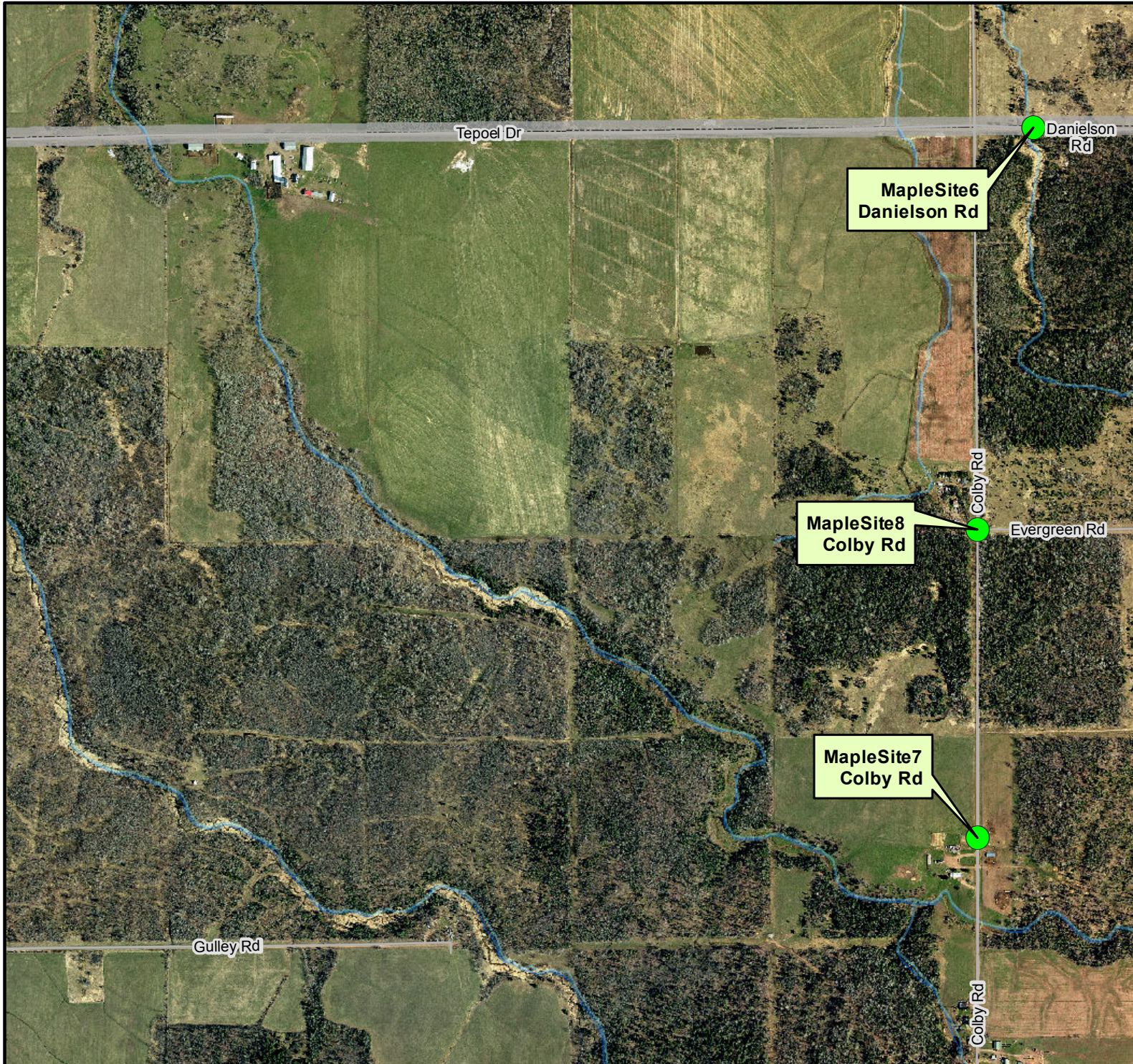
Page Information

Date: 7/13/2012

Time: 11:51:28 AM

Town, Range, Section = 481109

CITY OF SUPERIOR/DOUGLAS COUNTY JUNE 2012 FLOOD DAMAGE



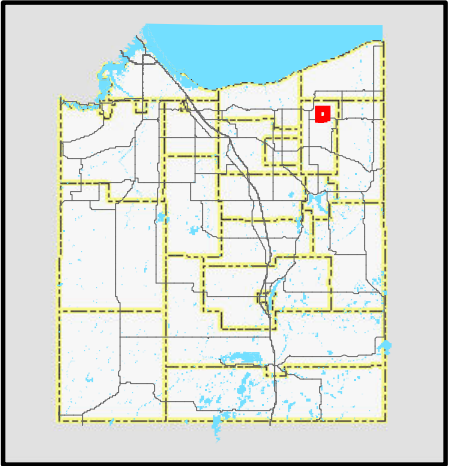
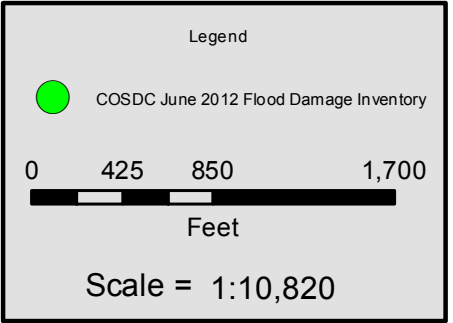
Page Information

Date: 7/13/2012

Time: 11:51:31 AM

Town, Range, Section = 481112

CITY OF SUPERIOR/DOUGLAS COUNTY JUNE 2012 FLOOD DAMAGE



Page Information

Date: 7/13/2012


Time: 11:51:33 AM

Town, Range, Section = 481113

CITY OF SUPERIOR/DOUGLAS COUNTY JUNE 2012 FLOOD DAMAGE

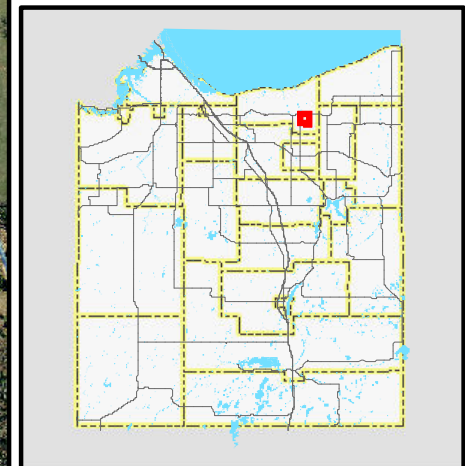


Legend

-  COSDC June 2012 Flood Damage Inventory

0 425 850 1,700
Feet

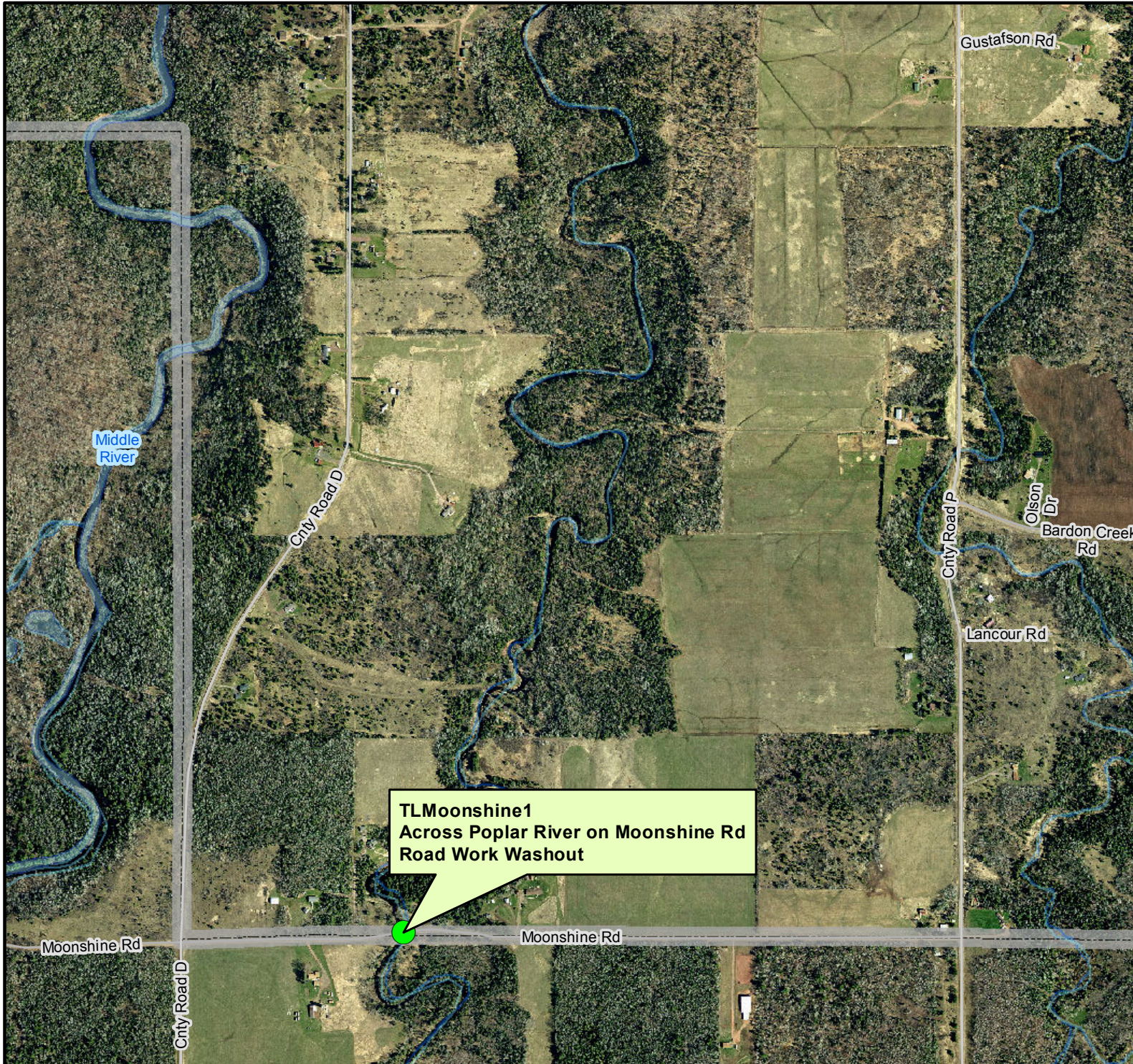
Scale = 1:10,880




Page Information

Date: 7/13/2012
Time: 11:51:35 AM
Town, Range, Section = 481117

CITY OF SUPERIOR/DOUGLAS COUNTY JUNE 2012 FLOOD DAMAGE



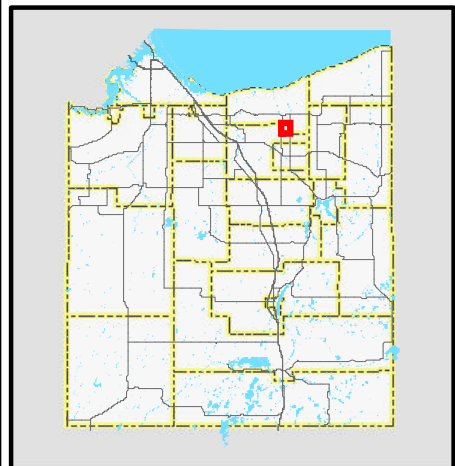
Legend

-  COSDC June 2012 Flood Damage Inventory

0 425 850 1,700

Feet

Scale = 1:10,740



Page Information

Date: 7/13/2012


Time: 11:51:38 AM

Town, Range, Section = 481119

CITY OF SUPERIOR/DOUGLAS COUNTY JUNE 2012 FLOOD DAMAGE



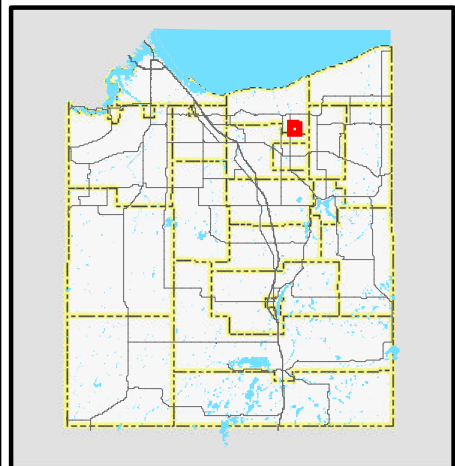
Legend

-  COSDC June 2012 Flood Damage Inventory

0 425 850 1,700

Feet

Scale = 1:10,760



Page Information

Date: 7/13/2012


Time: 11:51:40 AM

Town, Range, Section = 481120

CITY OF SUPERIOR/DOUGLAS COUNTY JUNE 2012 FLOOD DAMAGE

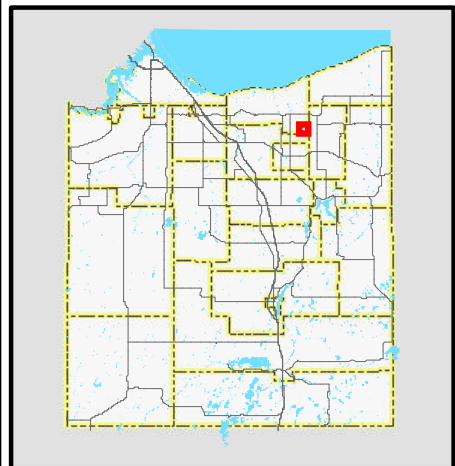


Legend

-  COSDC June 2012 Flood Damage Inventory

0 420 840 1,680
Feet

Scale = 1:10,640




Page Information
Date: 7/13/2012
Time: 11:51:42 AM
Town, Range, Section = 481121

CITY OF SUPERIOR/DOUGLAS COUNTY JUNE 2012 FLOOD DAMAGE



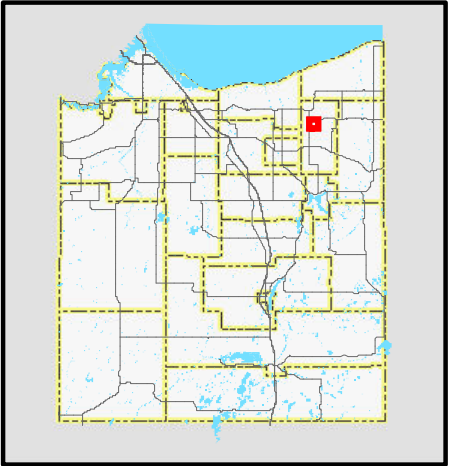
Legend

-  COSDC June 2012 Flood Damage Inventory

0 425 850 1,700

Feet

Scale = 1:10,820



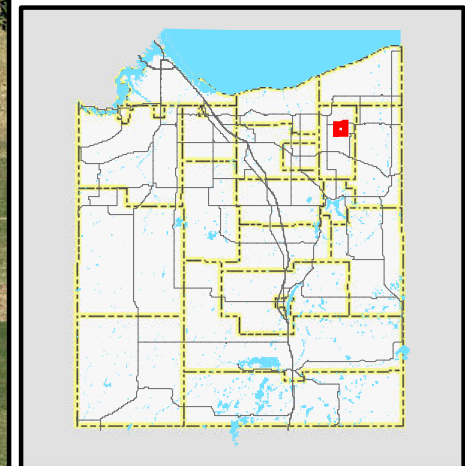
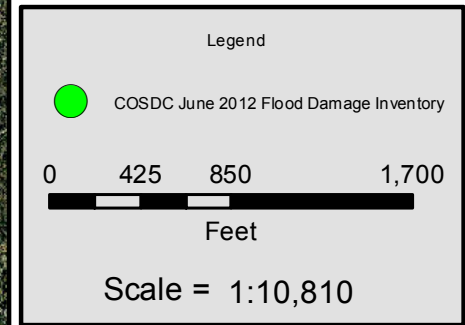
Page Information

Date: 7/13/2012

Time: 11:51:45 AM

Town, Range, Section = 481123

CITY OF SUPERIOR/DOUGLAS COUNTY JUNE 2012 FLOOD DAMAGE



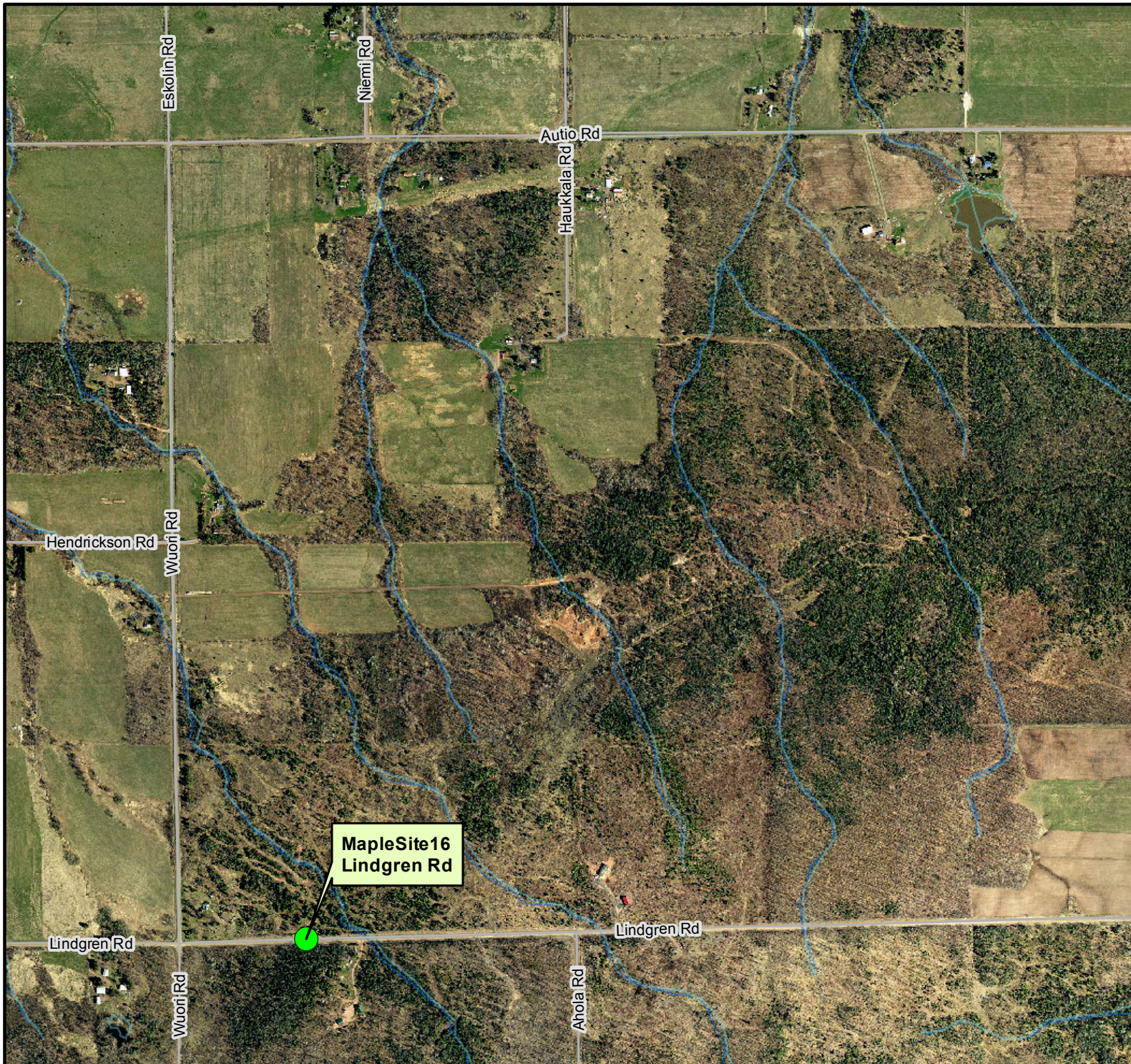
Page Information

Date: 7/13/2012


Time: 11:51:47 AM

Town, Range, Section = 481124

CITY OF SUPERIOR/DOUGLAS COUNTY JUNE 2012 FLOOD DAMAGE



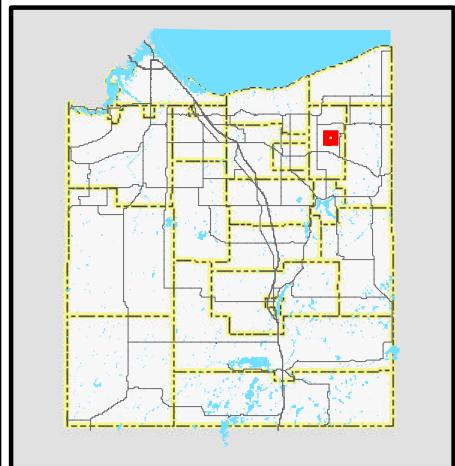
Legend

-  COSDC June 2012 Flood Damage Inventory

0 430 860 1,720

Feet

Scale = 1:10,980



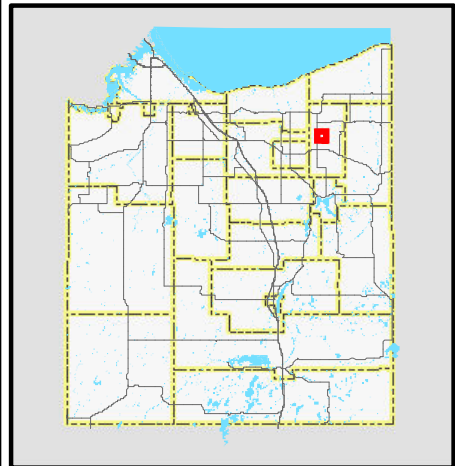
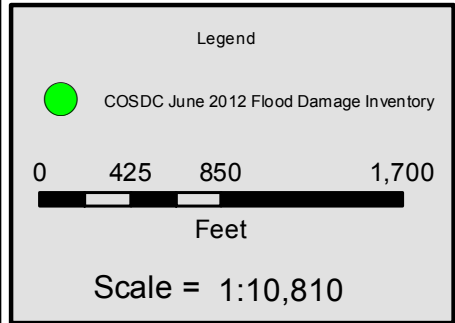
Page Information

Date: 7/13/2012

Time: 11:51:49 AM

Town, Range, Section = 481125

CITY OF SUPERIOR/DOUGLAS COUNTY JUNE 2012 FLOOD DAMAGE



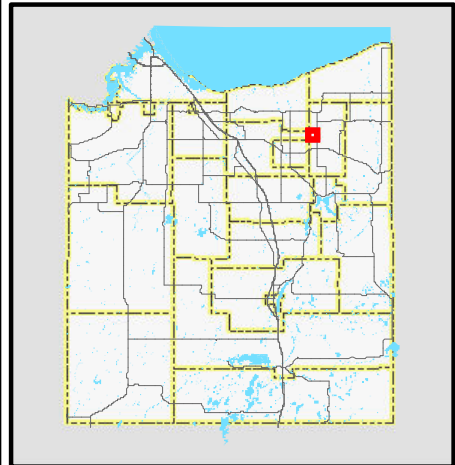
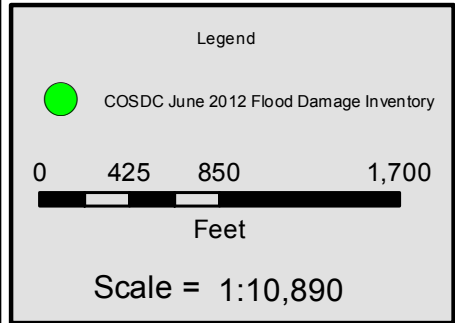
Page Information

Date: 7/13/2012

Time: 11:51:51 AM

Town, Range, Section = 481126

CITY OF SUPERIOR/DOUGLAS COUNTY JUNE 2012 FLOOD DAMAGE



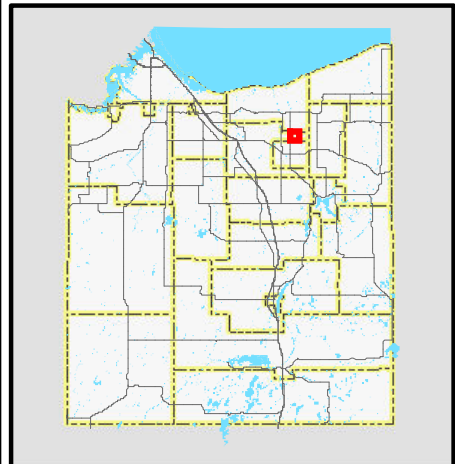
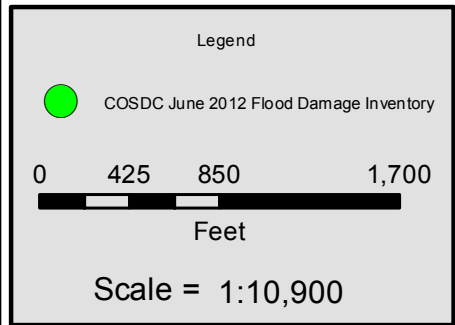
Page Information

Date: 7/13/2012

Time: 11:51:53 AM

Town, Range, Section = 481127

CITY OF SUPERIOR/DOUGLAS COUNTY JUNE 2012 FLOOD DAMAGE



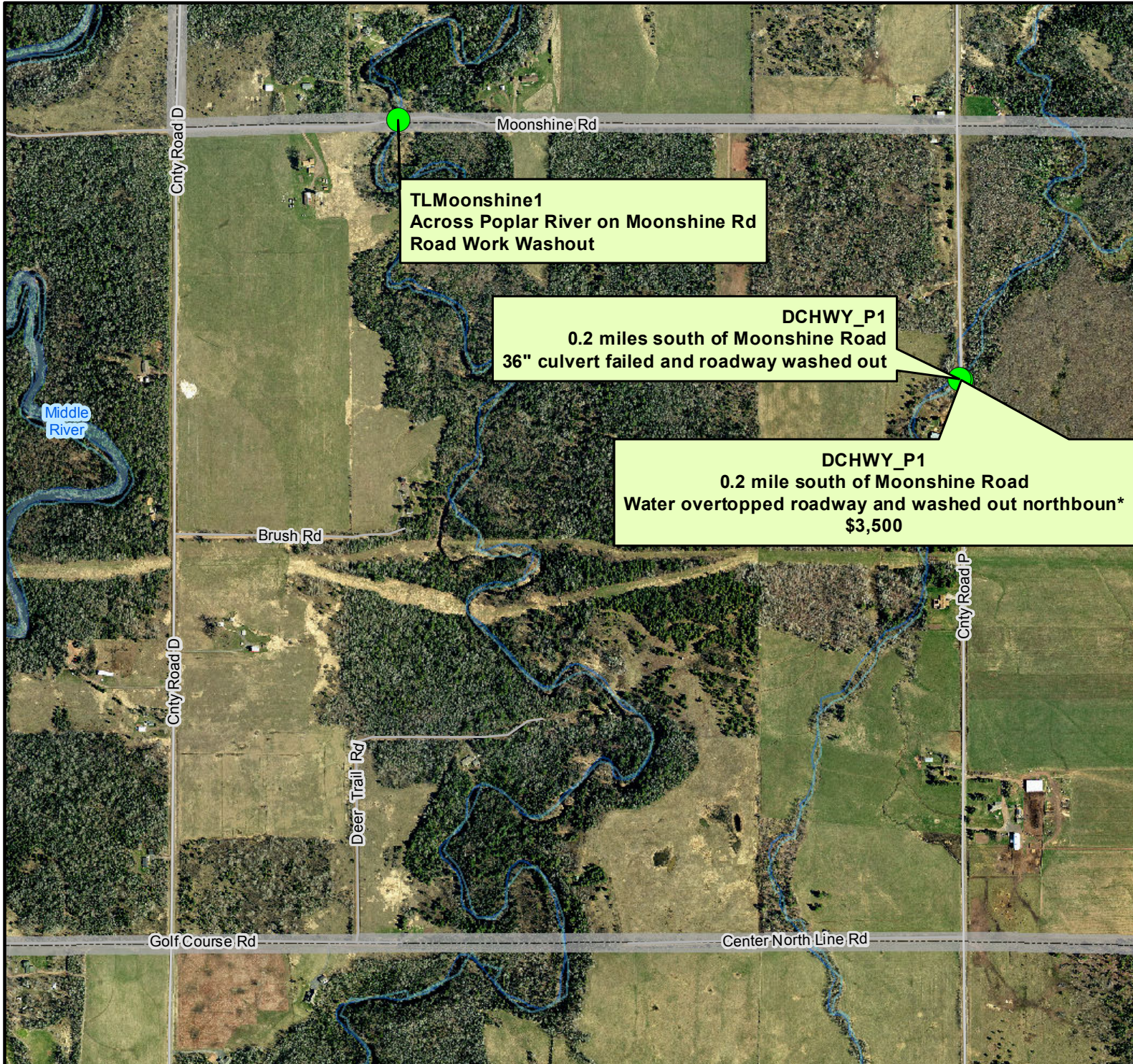
Page Information

Date: 7/13/2012


Time: 11:51:55 AM

Town, Range, Section = 481129

CITY OF SUPERIOR/DOUGLAS COUNTY JUNE 2012 FLOOD DAMAGE



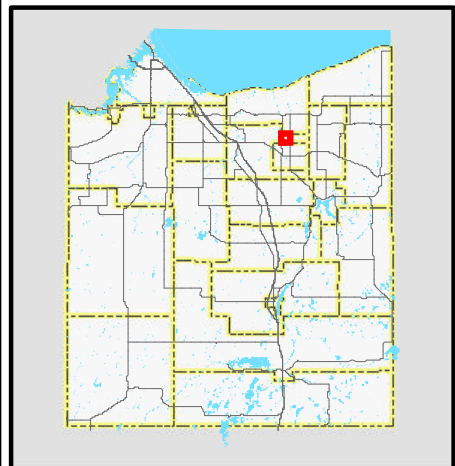
Legend

 COSDC June 2012 Flood Damage Inventory

0 420 840 1,680

Feet

Scale = 1:10,730



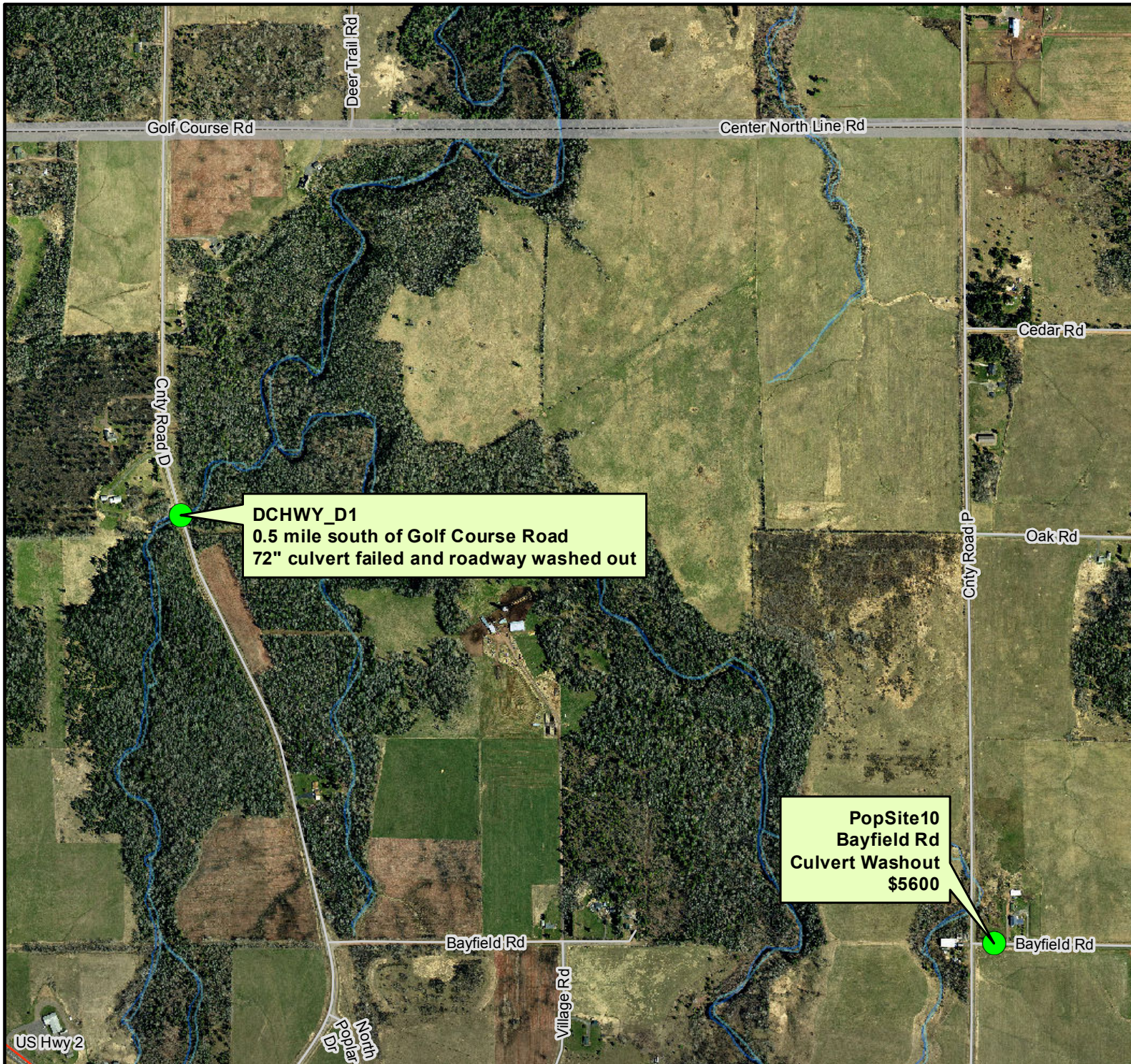
Page Information

Date: 7/13/2012


Time: 11:51:58 AM

Town, Range, Section = 481130


CITY OF SUPERIOR/DOUGLAS COUNTY JUNE 2012 FLOOD DAMAGE



Legend

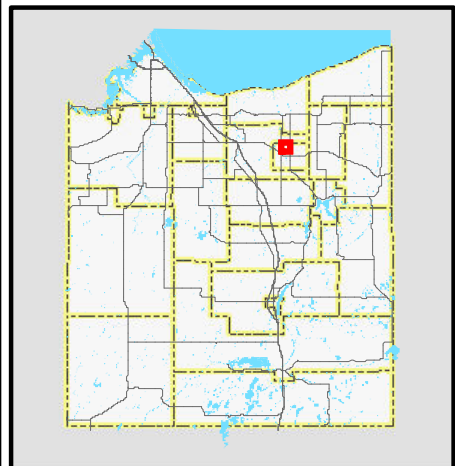
-  COSDC June 2012 Flood Damage Inventory

0 412.5 825 1,650



Feet

Scale = 1:10,620



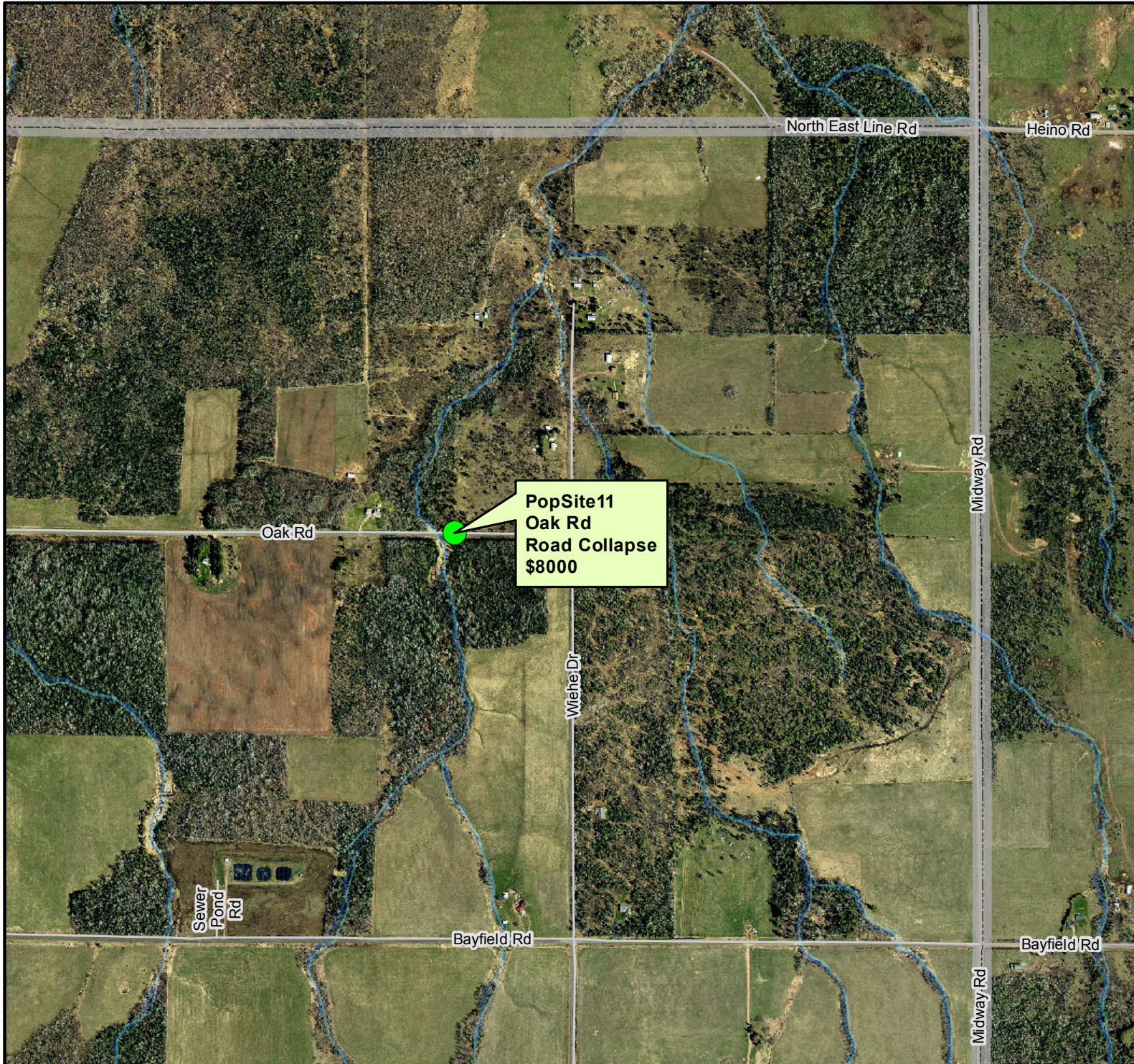
Page Information

Date: 7/13/2012


Time: 11:52:00 AM

Town, Range, Section = 481131

CITY OF SUPERIOR/DOUGLAS COUNTY JUNE 2012 FLOOD DAMAGE



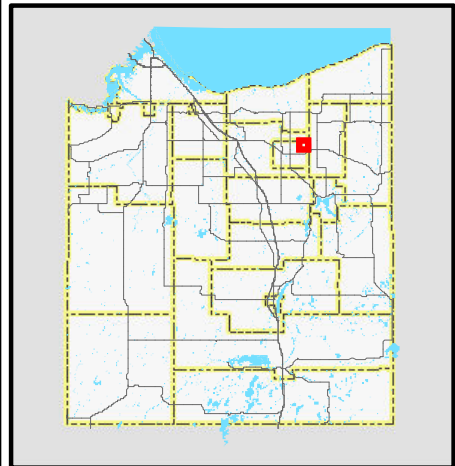
Legend

-  COSDC June 2012 Flood Damage Inventory

0 420 840 1,680

Feet

Scale = 1:10,730



Page Information

Date: 7/13/2012

Time: 11:52:02 AM

Town, Range, Section = 481133

CITY OF SUPERIOR/DOUGLAS COUNTY JUNE 2012 FLOOD DAMAGE

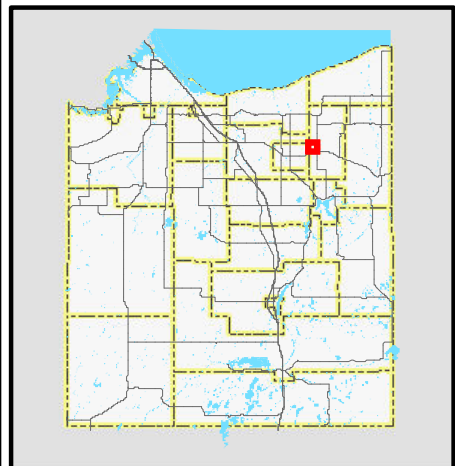


Legend

- COSDC June 2012 Flood Damage Inventory

0 425 850 1,700
Feet

Scale = 1:10,750




Page Information

Date: 7/13/2012
 Time: 11:52:04 AM
 Town, Range, Section = 481134


CITY OF SUPERIOR/DOUGLAS COUNTY JUNE 2012 FLOOD DAMAGE



Legend

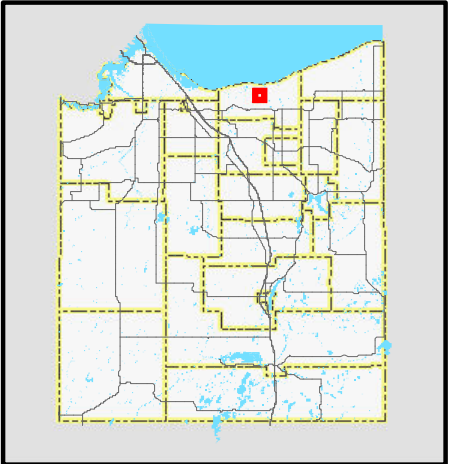
-  COSDC June 2012 Flood Damage Inventory

0 430 860 1,720



Feet

Scale = 1:10,970



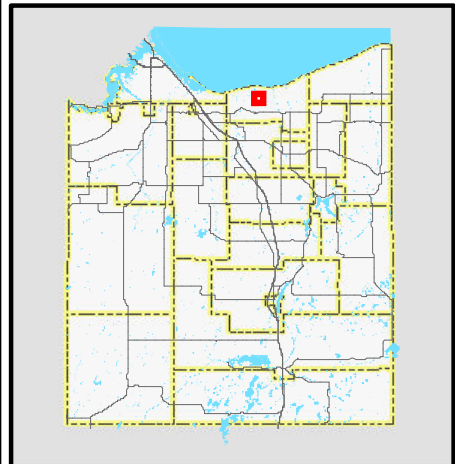
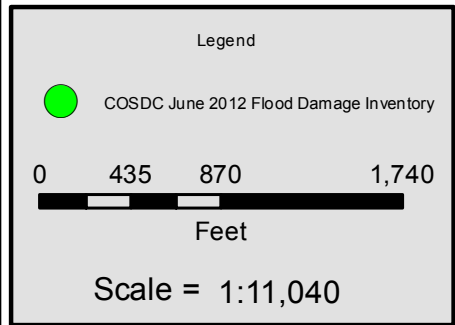
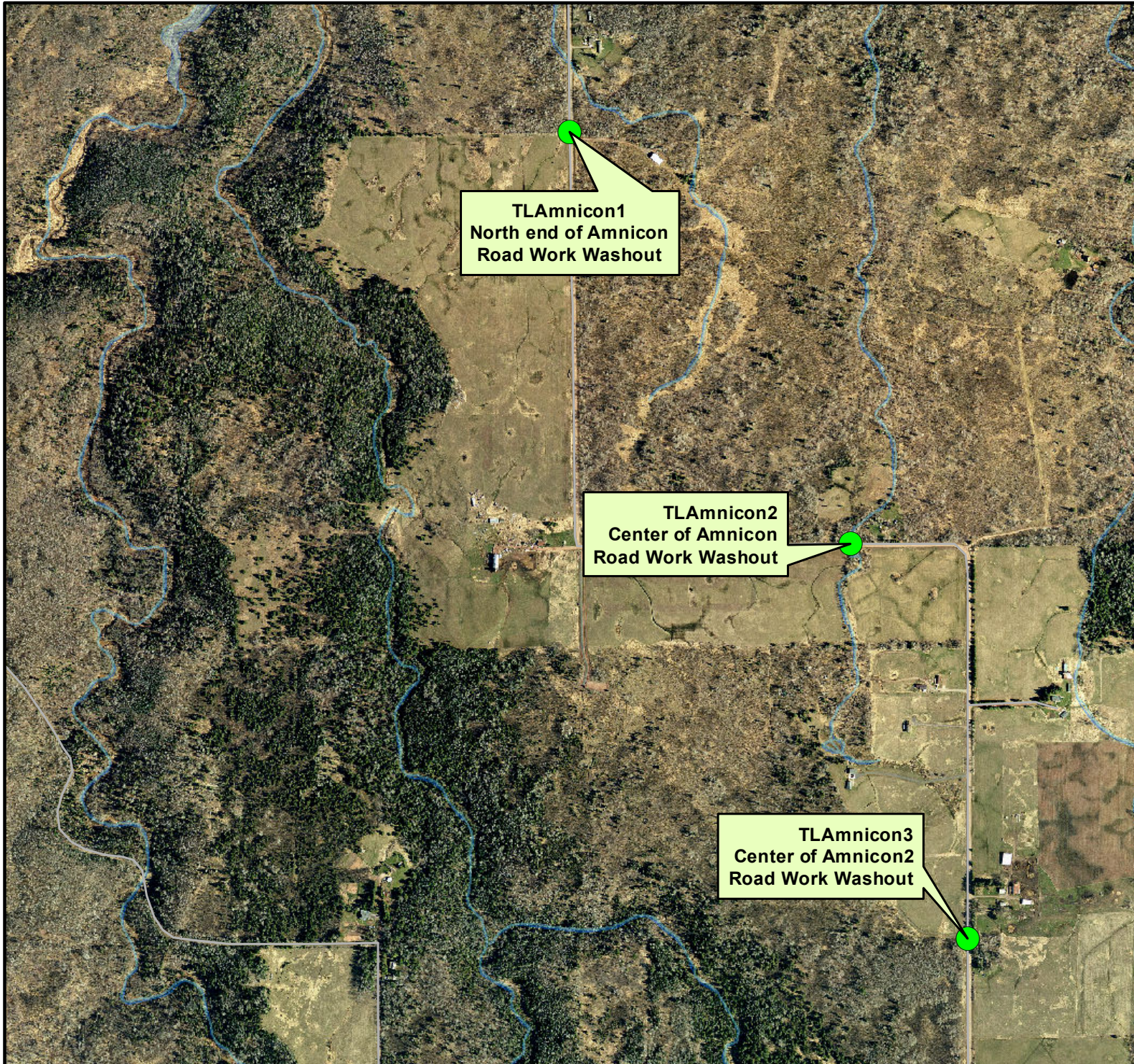
Page Information

Date: 7/13/2012

Time: 11:52:07 AM

Town, Range, Section = 481202

CITY OF SUPERIOR/DOUGLAS COUNTY JUNE 2012 FLOOD DAMAGE



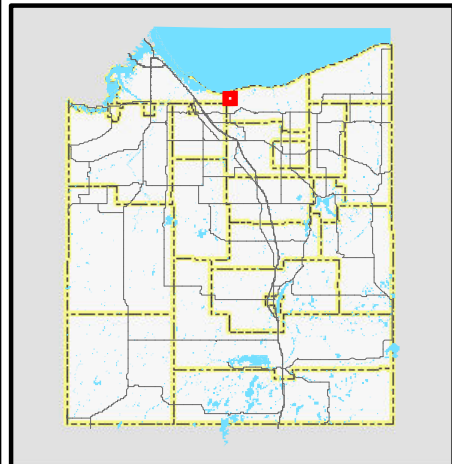
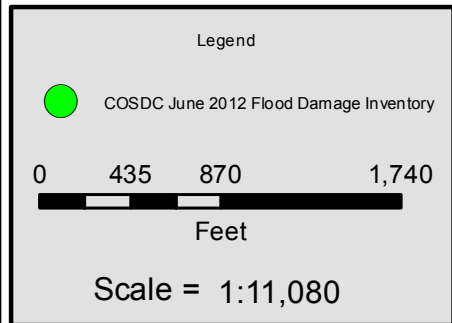
Page Information

Date: 7/13/2012

Time: 11:52:09 AM

Town, Range, Section = 481203

CITY OF SUPERIOR/DOUGLAS COUNTY JUNE 2012 FLOOD DAMAGE



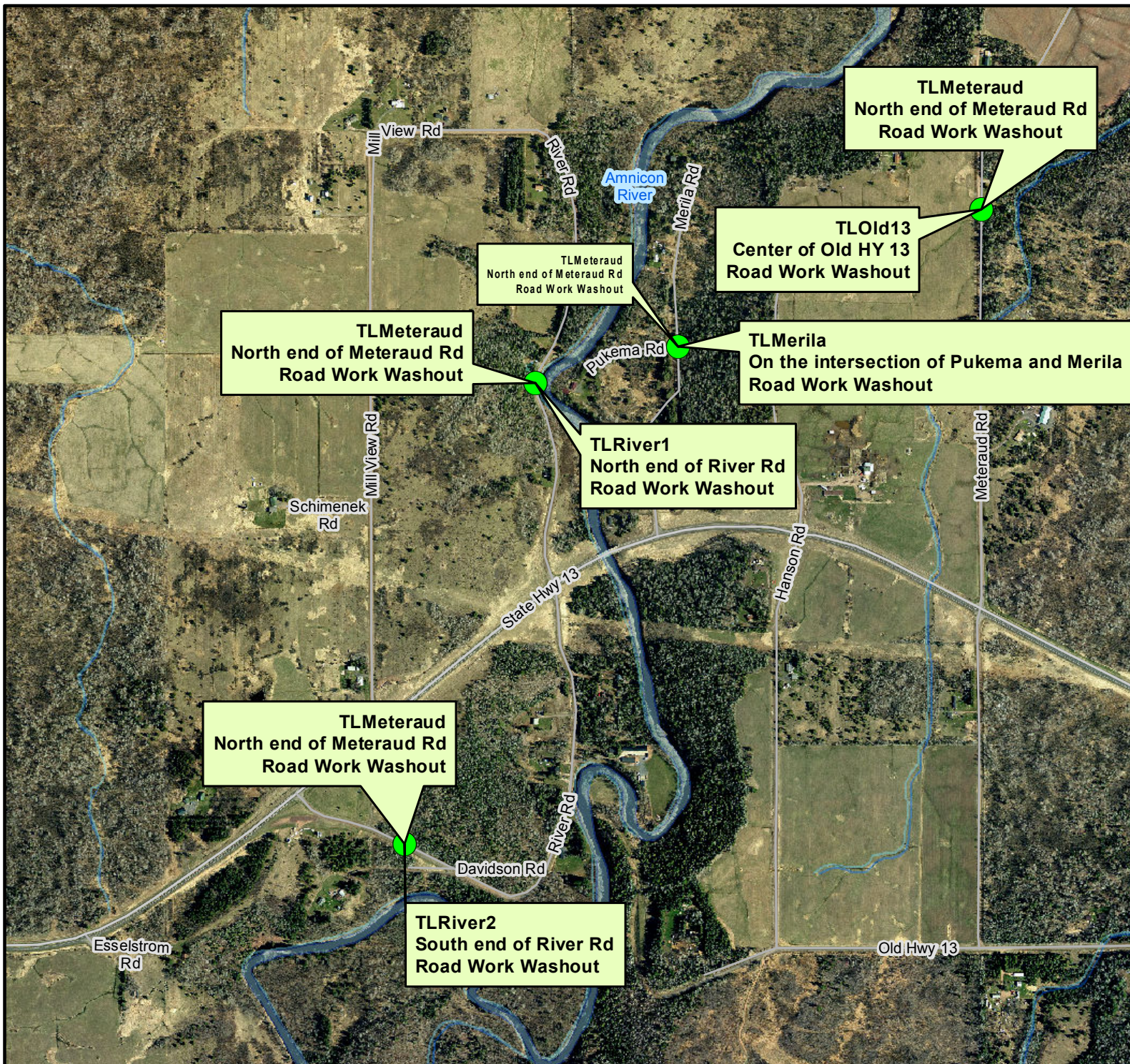
Page Information

Date: 7/13/2012


Time: 11:52:12 AM

Town, Range, Section = 481206

CITY OF SUPERIOR/DOUGLAS COUNTY JUNE 2012 FLOOD DAMAGE



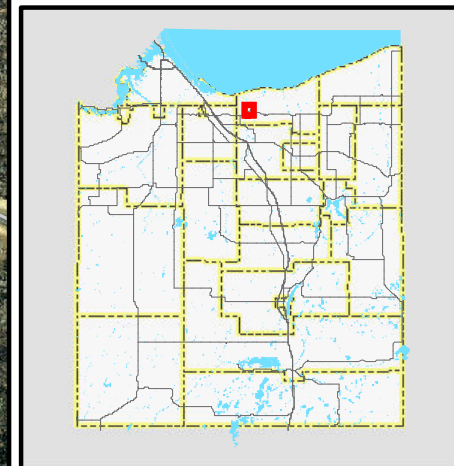
Legend

 COSDC June 2012 Flood Damage Inventory

0 420 840 1,680

Feet

Scale = 1:10,660



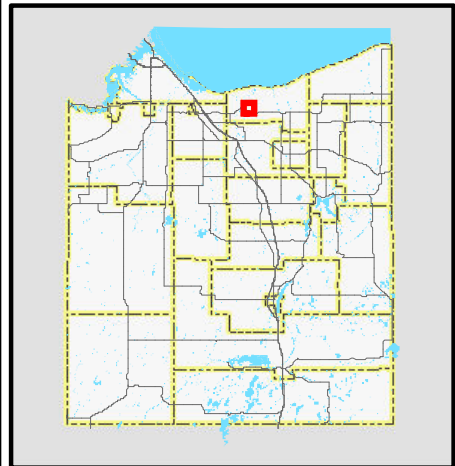
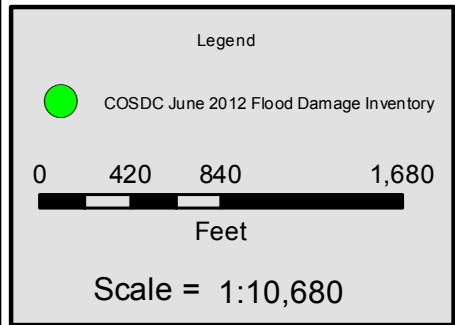
Page Information

Date: 7/13/2012

Time: 11:52:15 AM

Town, Range, Section = 481208

CITY OF SUPERIOR/DOUGLAS COUNTY JUNE 2012 FLOOD DAMAGE



Page Information

Date: 7/13/2012


Time: 11:52:18 AM

Town, Range, Section = 481209

CITY OF SUPERIOR/DOUGLAS COUNTY JUNE 2012 FLOOD DAMAGE



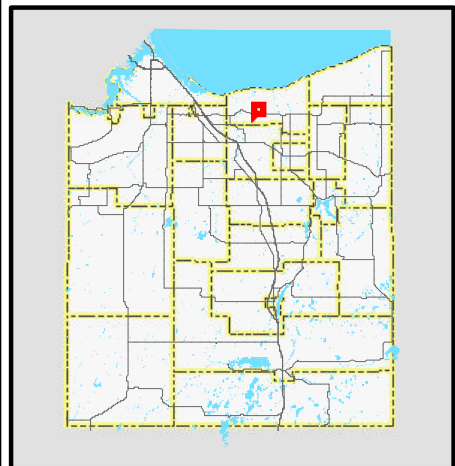
Legend

 COSDC June 2012 Flood Damage Inventory

0 420 840 1,680

Feet

Scale = 1:10,720



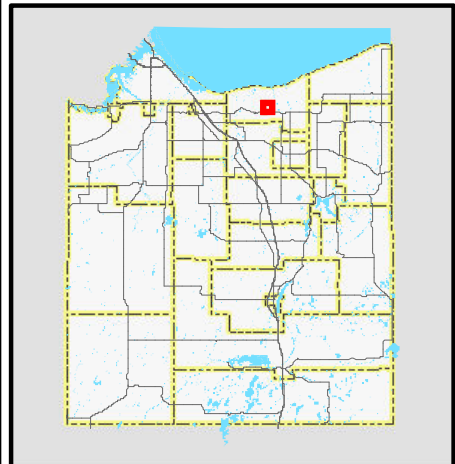
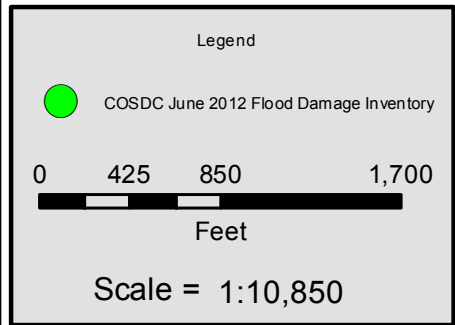
Page Information

Date: 7/13/2012

Time: 11:52:20 AM

Town, Range, Section = 481210

CITY OF SUPERIOR/DOUGLAS COUNTY JUNE 2012 FLOOD DAMAGE



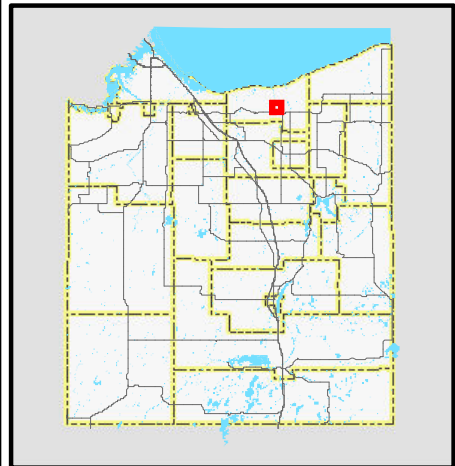
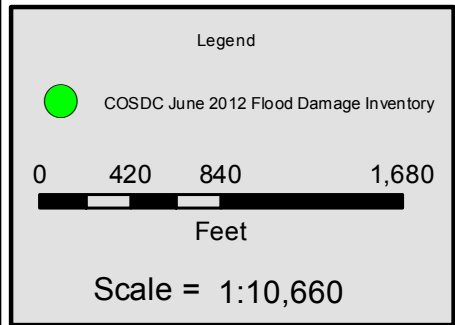
Page Information

Date: 7/13/2012

Time: 11:52:22 AM

Town, Range, Section = 481211

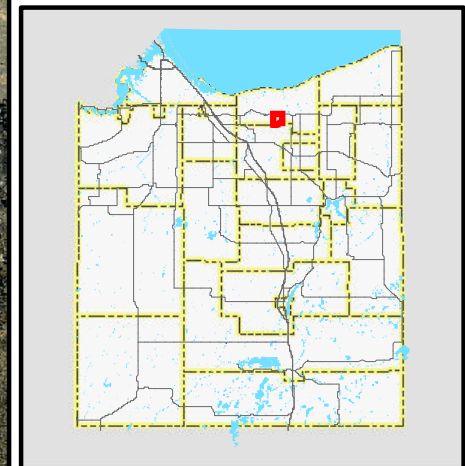
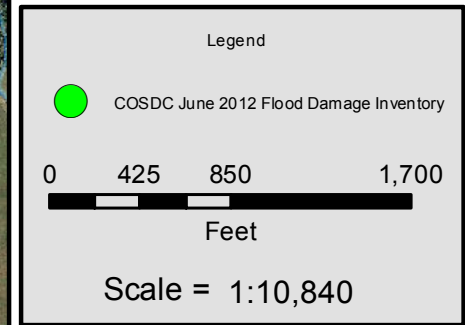
CITY OF SUPERIOR/DOUGLAS COUNTY JUNE 2012 FLOOD DAMAGE



Page Information

Date: 7/13/2012
Time: 11:52:24 AM
Town, Range, Section = 481212

CITY OF SUPERIOR/DOUGLAS COUNTY JUNE 2012 FLOOD DAMAGE



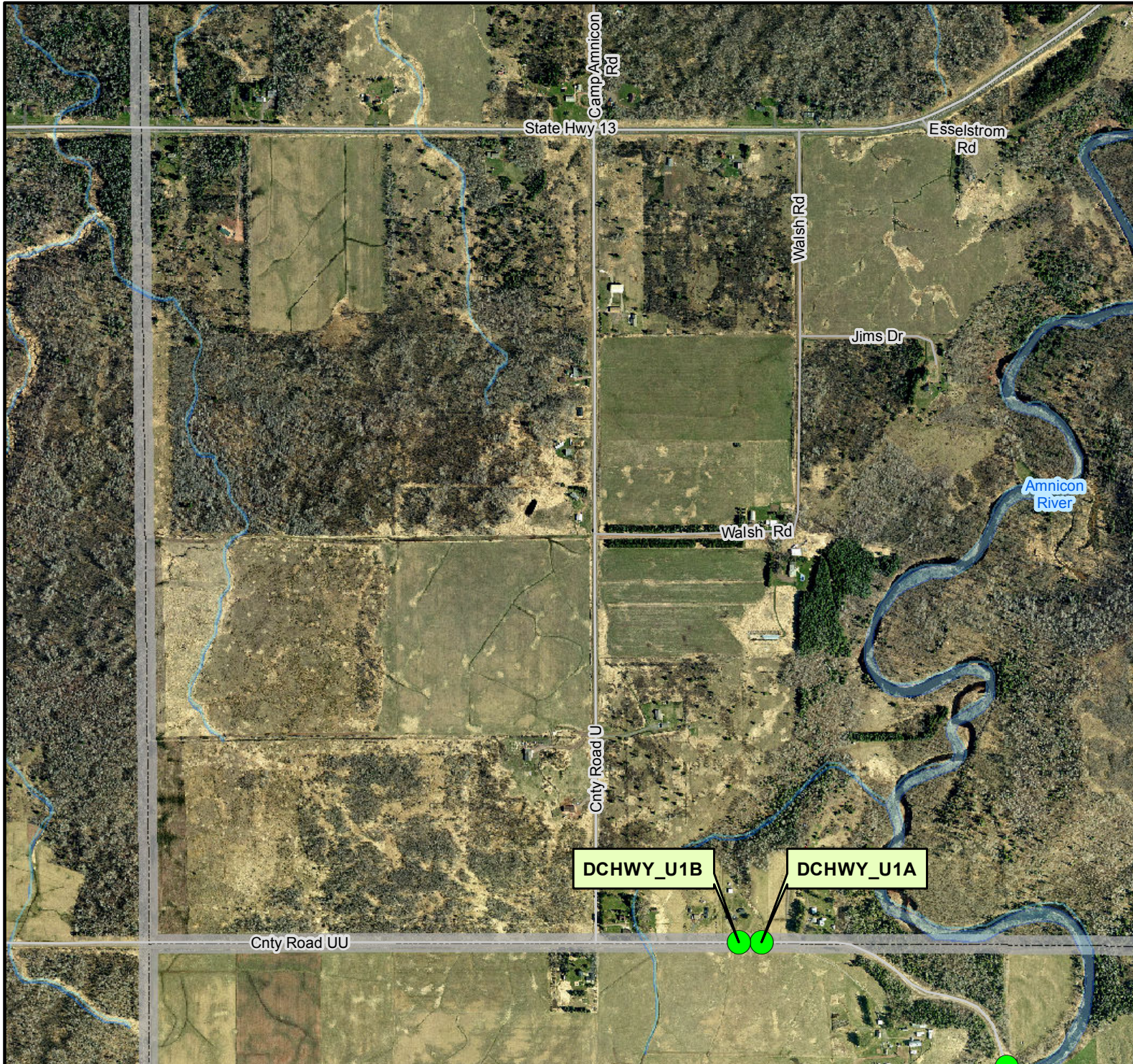
Page Information

Date: 7/13/2012


Time: 11:52:27 AM

Town, Range, Section = 481214

CITY OF SUPERIOR/DOUGLAS COUNTY JUNE 2012 FLOOD DAMAGE



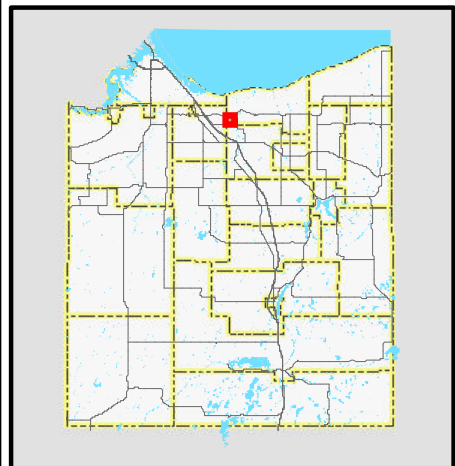
Legend

-  COSDC June 2012 Flood Damage Inventory

0 420 840 1,680

Feet

Scale = 1:10,680



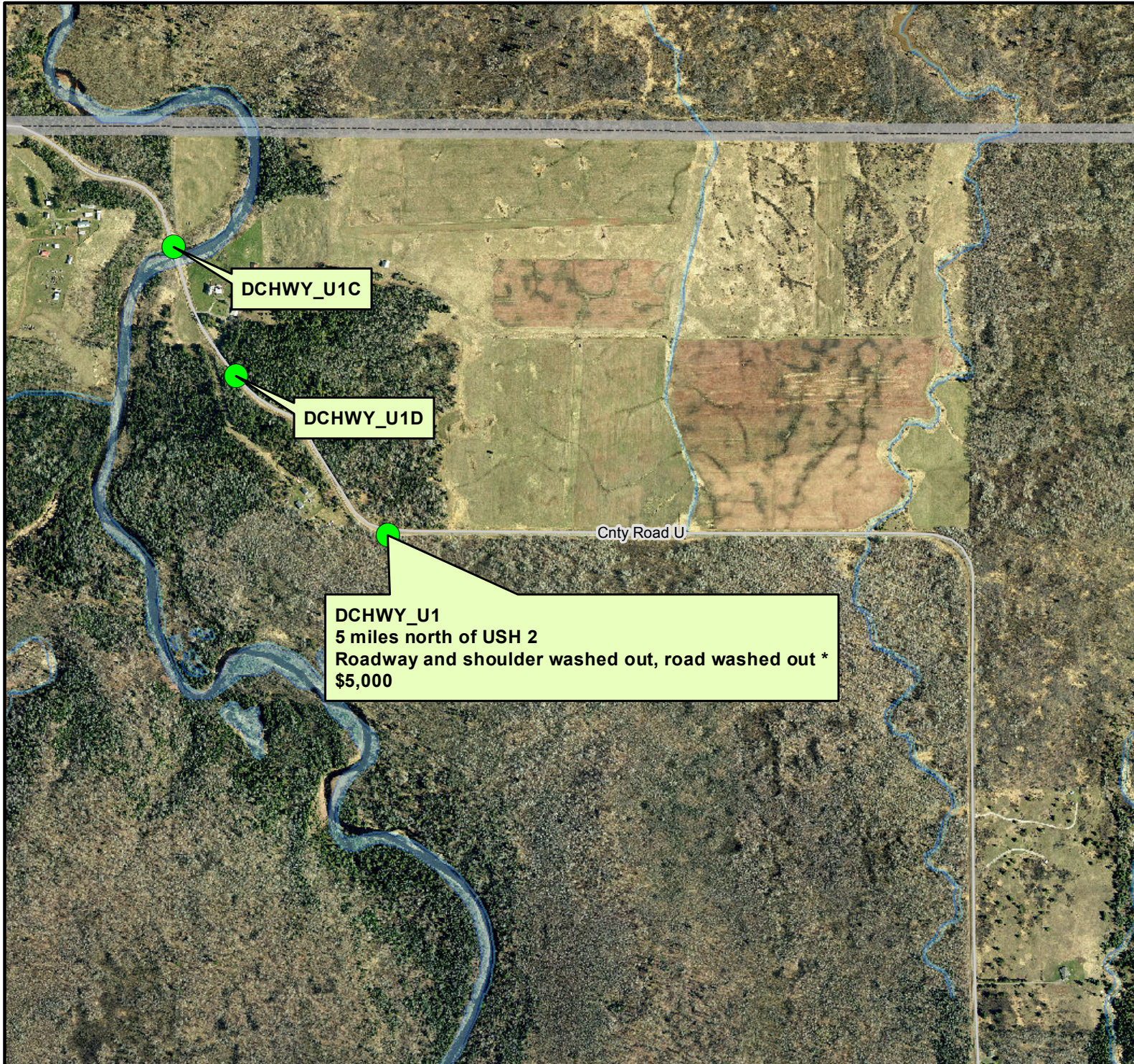
Page Information

Date: 7/13/2012


Time: 11:52:29 AM

Town, Range, Section = 481218

CITY OF SUPERIOR/DOUGLAS COUNTY JUNE 2012 FLOOD DAMAGE



Legend

 COSDC June 2012 Flood Damage Inventory

0 425 850 1,700

Feet

Scale = 1:10,860



Page Information

Date: 7/13/2012

Time: 11:52:31 AM

Town, Range, Section = 481220

CITY OF SUPERIOR/DOUGLAS COUNTY JUNE 2012 FLOOD DAMAGE

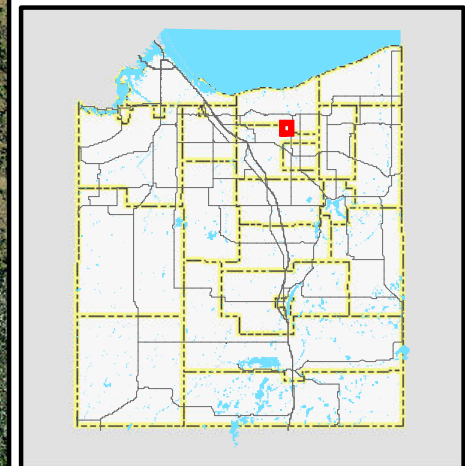


Legend

- COSDC June 2012 Flood Damage Inventory

0 425 850 1,700
Feet

Scale = 1:10,750




Page Information

Date: 7/13/2012
Time: 11:52:34 AM
Town, Range, Section = 481224

CITY OF SUPERIOR/DOUGLAS COUNTY JUNE 2012 FLOOD DAMAGE



Legend

-  COSDC June 2012 Flood Damage Inventory

0 425 850 1,700

Feet

Scale = 1:10,790



Page Information

Date: 7/13/2012

Time: 11:52:36 AM

Town, Range, Section = 481228

CITY OF SUPERIOR/DOUGLAS COUNTY JUNE 2012 FLOOD DAMAGE

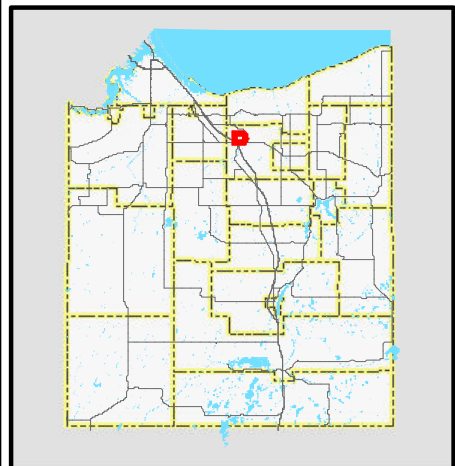


Legend

● COSDC June 2012 Flood Damage Inventory

0 420 840 1,680
Feet

Scale = 1:10,640



Page Information

Date: 7/13/2012


Time: 11:52:39 AM

Town, Range, Section = 481229

CITY OF SUPERIOR/DOUGLAS COUNTY JUNE 2012 FLOOD DAMAGE



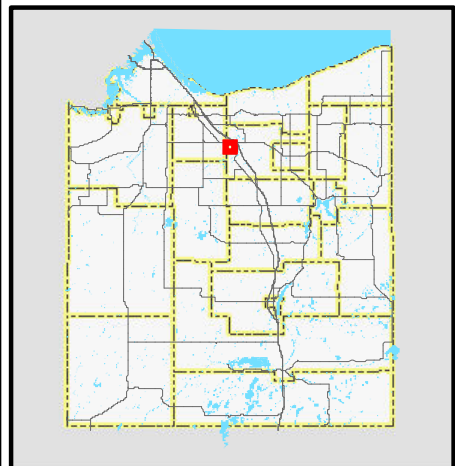
Legend

 COSDC June 2012 Flood Damage Inventory

0 425 850 1,700

Feet

Scale = 1:10,740



Page Information

Date: 7/13/2012

Time: 11:52:41 AM

Town, Range, Section = 481231

CITY OF SUPERIOR/DOUGLAS COUNTY JUNE 2012 FLOOD DAMAGE

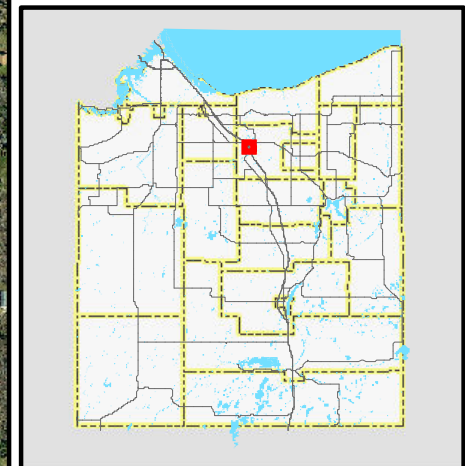


Legend

● COSDC June 2012 Flood Damage Inventory

0 420 840 1,680
Feet

Scale = 1:10,700




Page Information
Date: 7/13/2012
Time: 11:52:44 AM
Town, Range, Section = 481232


CITY OF SUPERIOR/DOUGLAS COUNTY JUNE 2012 FLOOD DAMAGE



Legend

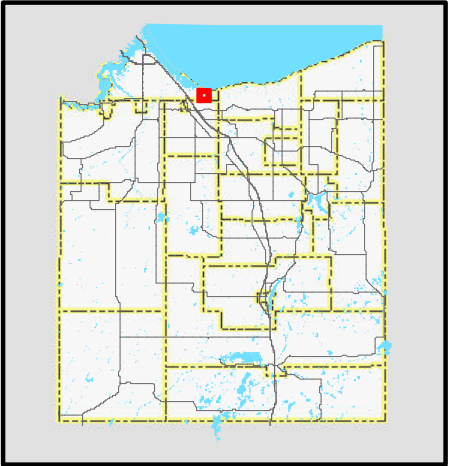
 COSDC June 2012 Flood Damage Inventory

0 435 870 1,740



Feet

Scale = 1:11,040



Page Information

Date: 7/13/2012


Time: 11:52:46 AM

Town, Range, Section = 481302

CITY OF SUPERIOR/DOUGLAS COUNTY JUNE 2012 FLOOD DAMAGE



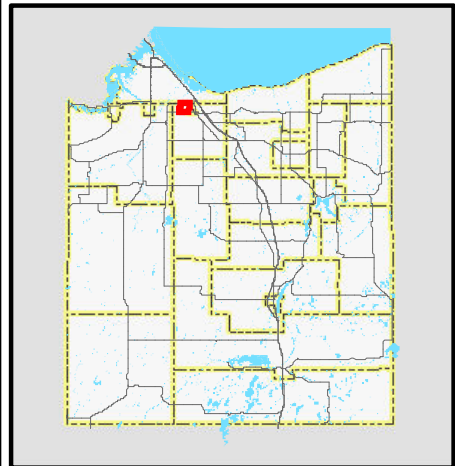
Legend

-  COSDC June 2012 Flood Damage Inventory

0 420 840 1,680

Feet

Scale = 1:10,650



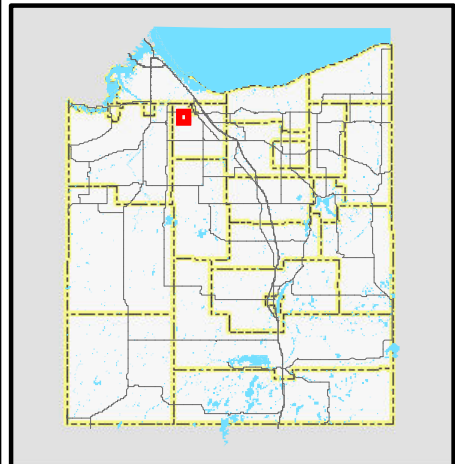
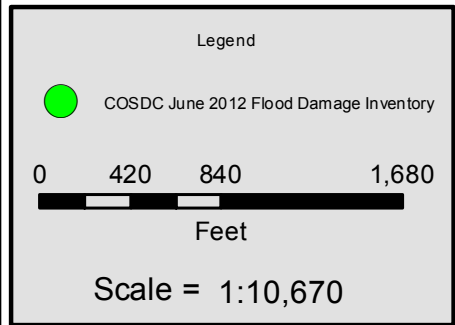
Page Information

Date: 7/13/2012

Time: 11:52:48 AM

Town, Range, Section = 481308

CITY OF SUPERIOR/DOUGLAS COUNTY JUNE 2012 FLOOD DAMAGE



Page Information

Date: 7/13/2012


Time: 11:52:51 AM

Town, Range, Section = 481317

CITY OF SUPERIOR/DOUGLAS COUNTY JUNE 2012 FLOOD DAMAGE



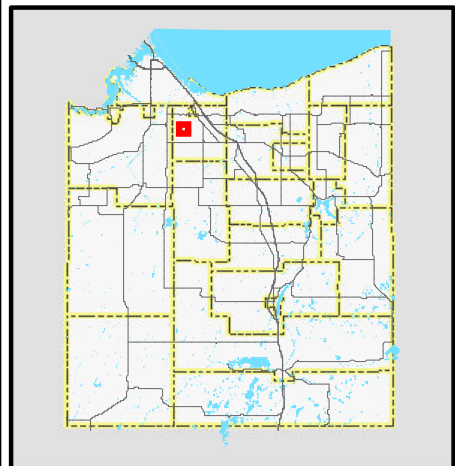
Legend

-  COSDC June 2012 Flood Damage Inventory

0 420 840 1,680

Feet

Scale = 1:10,730



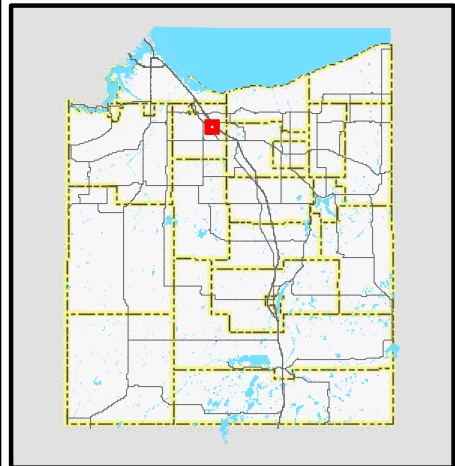
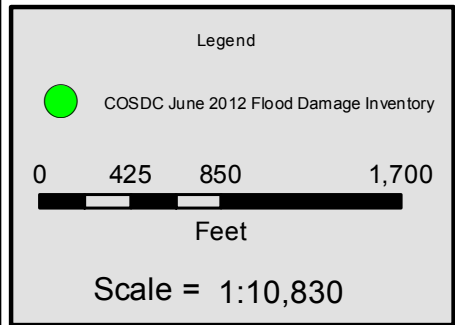
Page Information

Date: 7/13/2012

Time: 11:52:53 AM

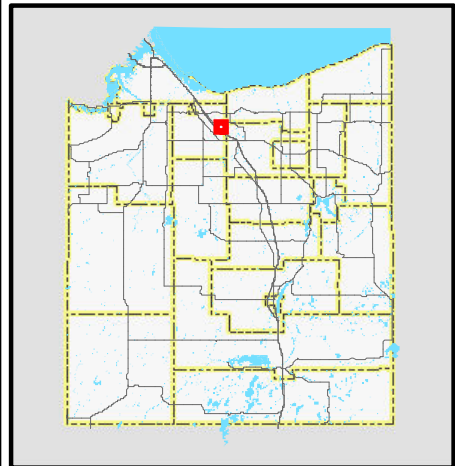
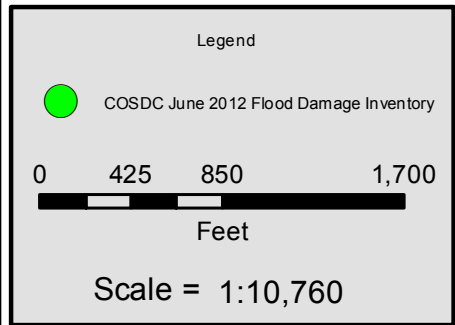
Town, Range, Section = 481320

CITY OF SUPERIOR/DOUGLAS COUNTY JUNE 2012 FLOOD DAMAGE



Page Information
Date: 7/13/2012
Time: 11:52:55 AM
Town, Range, Section = 481323

CITY OF SUPERIOR/DOUGLAS COUNTY JUNE 2012 FLOOD DAMAGE



Page Information

Date: 7/13/2012


Time: 11:52:57 AM

Town, Range, Section = 481324

CITY OF SUPERIOR/DOUGLAS COUNTY JUNE 2012 FLOOD DAMAGE

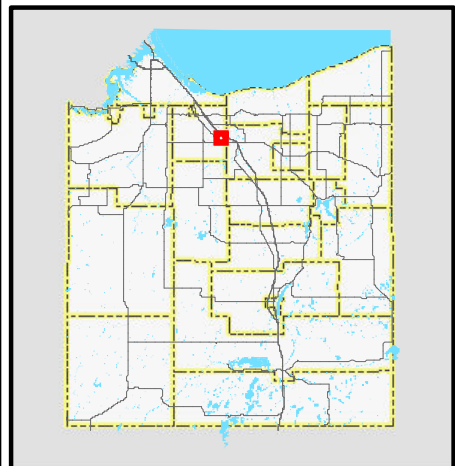


Legend

-  COSDC June 2012 Flood Damage Inventory

0 420 840 1,680
Feet

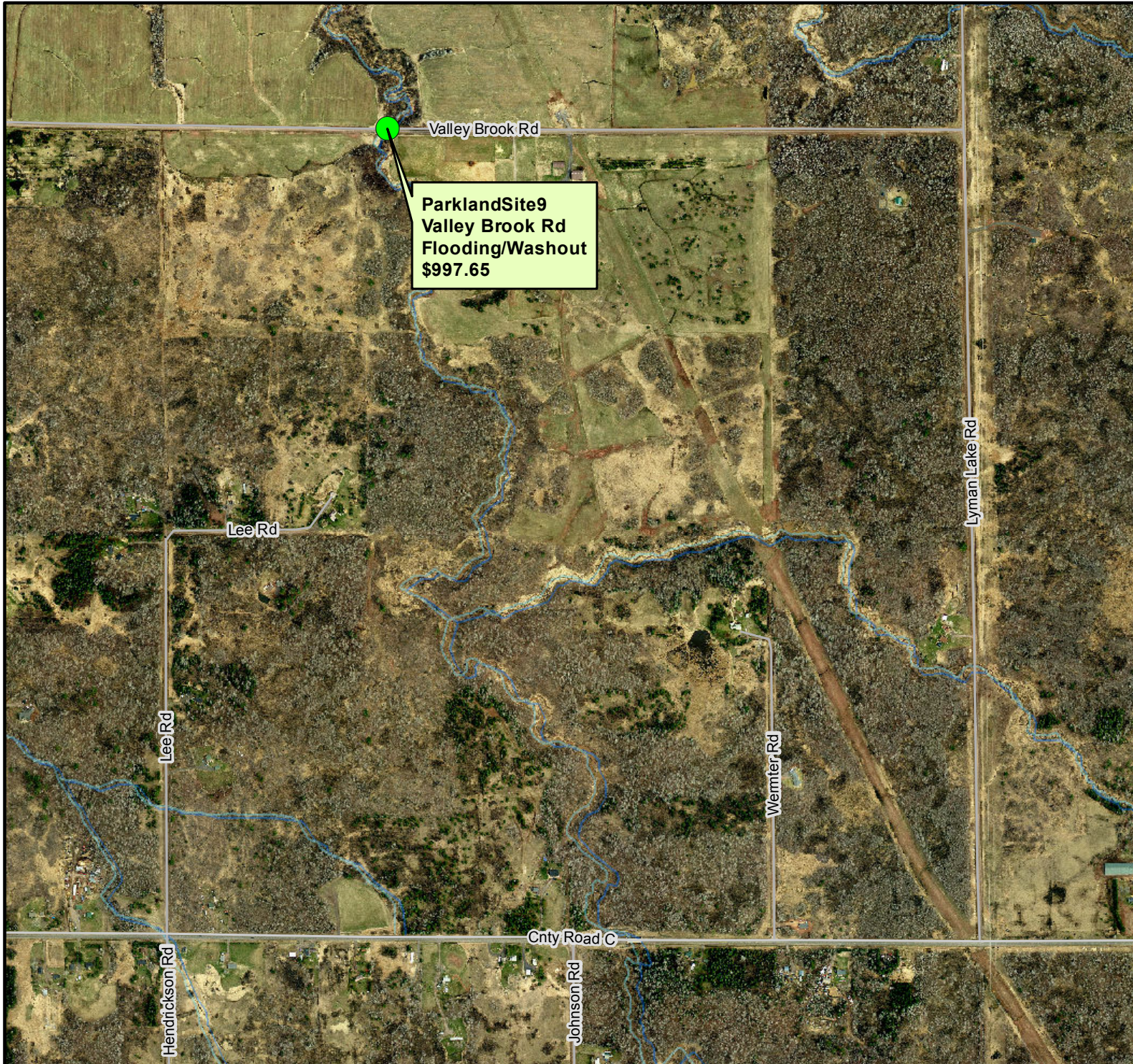
Scale = 1:10,650




Page Information

Date: 7/13/2012
Time: 11:53:00 AM
Town, Range, Section = 481325

CITY OF SUPERIOR/DOUGLAS COUNTY JUNE 2012 FLOOD DAMAGE



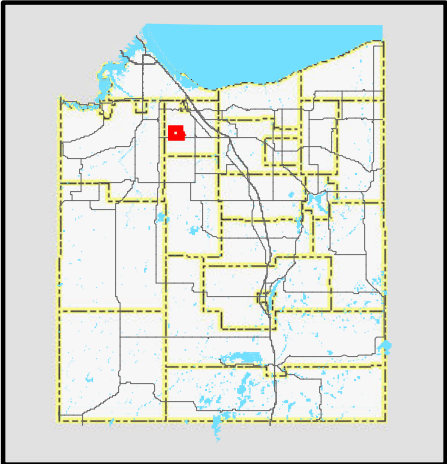
Legend

 COSDC June 2012 Flood Damage Inventory

0 425 850 1,700

Feet

Scale = 1:10,750



Page Information

Date: 7/13/2012


Time: 11:53:02 AM

Town, Range, Section = 481329

CITY OF SUPERIOR/DOUGLAS COUNTY JUNE 2012 FLOOD DAMAGE



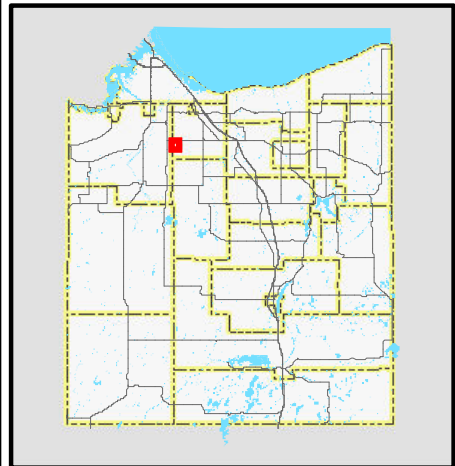
Legend

 COSDC June 2012 Flood Damage Inventory

0 420 840 1,680

Feet

Scale = 1:10,690



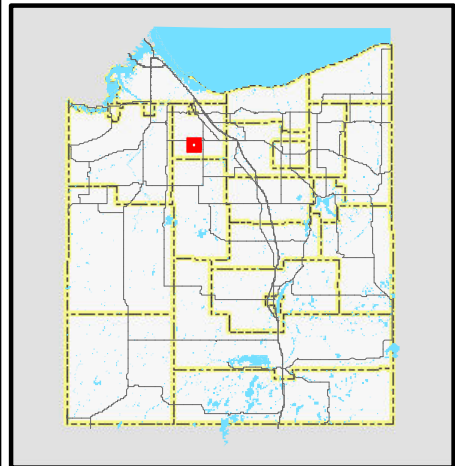
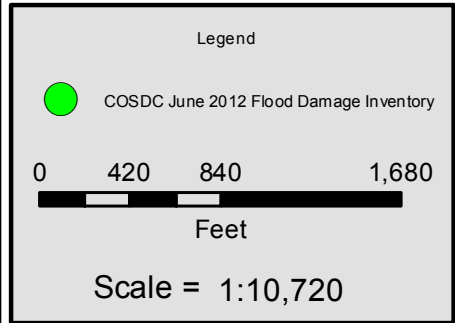
Page Information

Date: 7/13/2012

Time: 11:53:05 AM

Town, Range, Section = 481331

CITY OF SUPERIOR/DOUGLAS COUNTY JUNE 2012 FLOOD DAMAGE



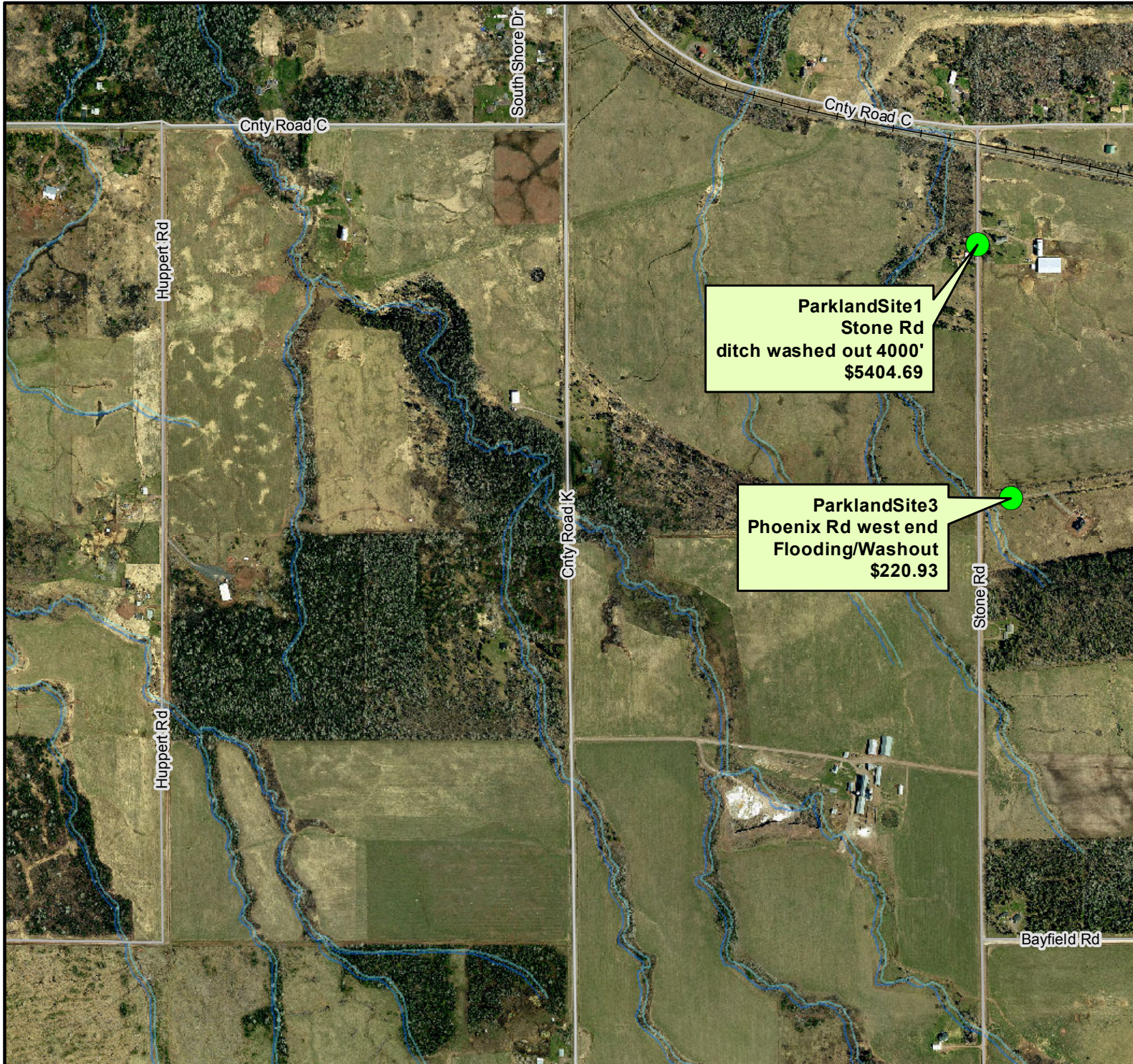
Page Information

Date: 7/13/2012

Time: 11:53:07 AM

Town, Range, Section = 481333

CITY OF SUPERIOR/DOUGLAS COUNTY JUNE 2012 FLOOD DAMAGE




ParklandSite1
Stone Rd
ditch washed out 4000'
\$5404.69

ParklandSite3
Phoenix Rd west end
Flooding/Washout
\$220.93



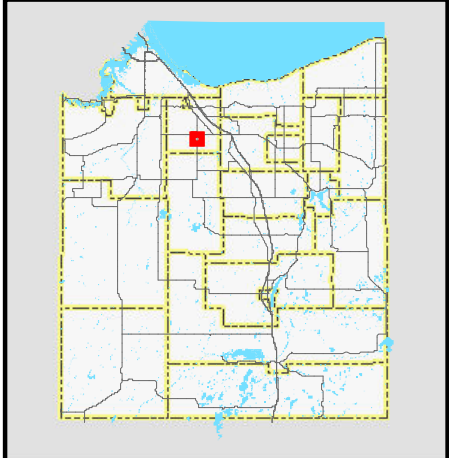
Legend

-  COSDC June 2012 Flood Damage Inventory

0 420 840 1,680

Feet

Scale = 1:10,690



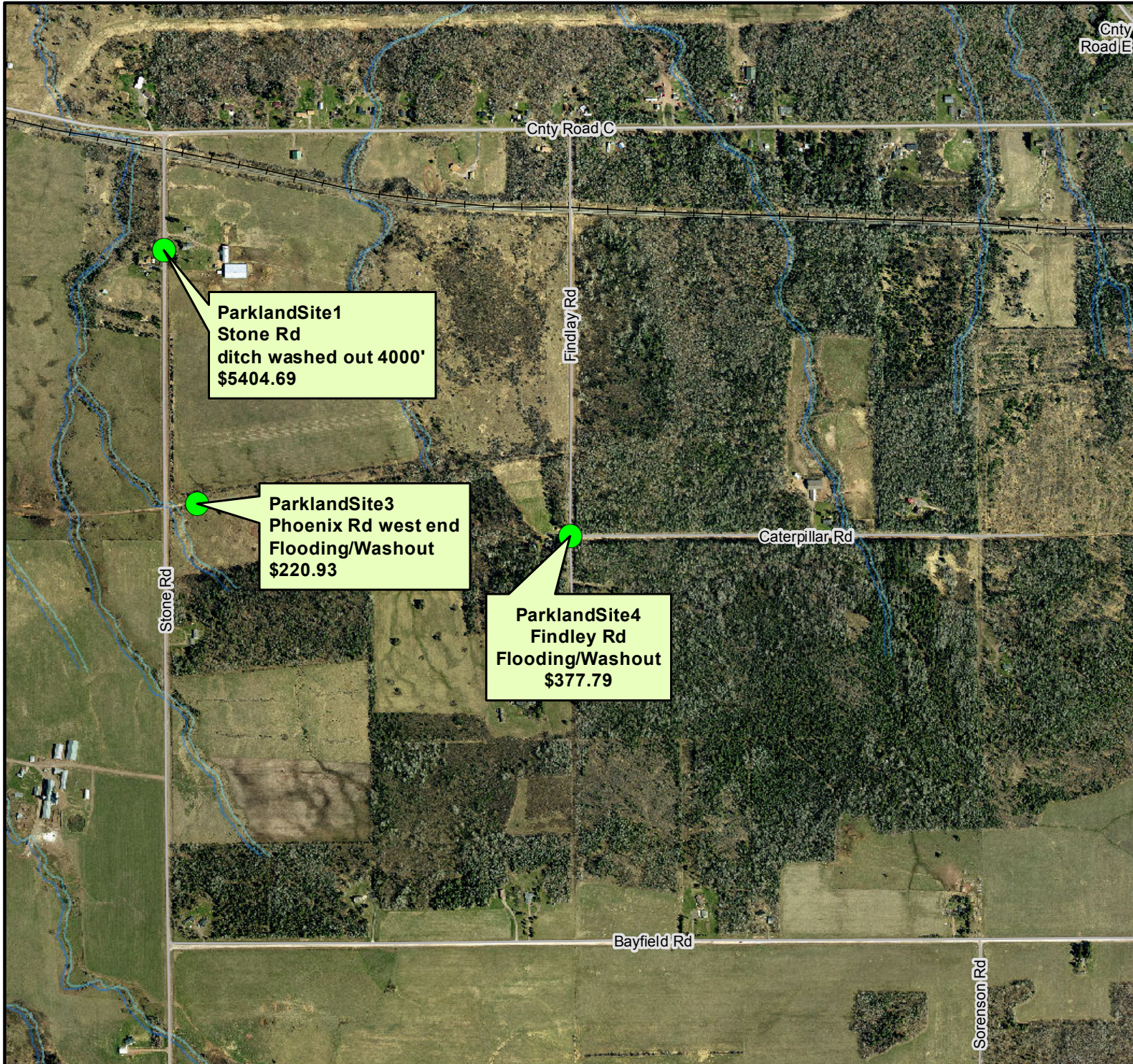
Page Information

Date: 7/13/2012

Time: 11:53:09 AM

Town, Range, Section = 481334

CITY OF SUPERIOR/DOUGLAS COUNTY JUNE 2012 FLOOD DAMAGE

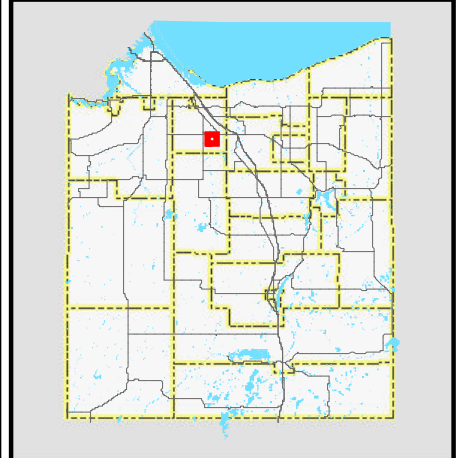


Legend

COSDC June 2012 Flood Damage Inventory

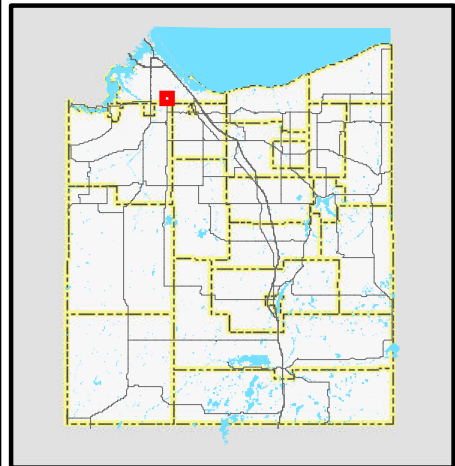
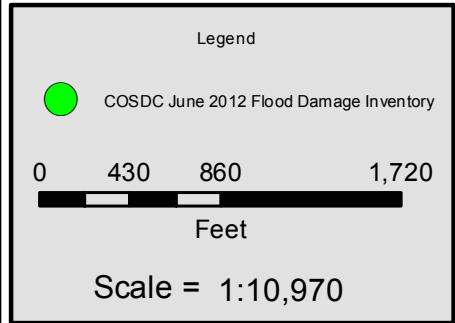
0 420 840 1,680
Feet

Scale = 1:10,720



Page Information
Date: 7/13/2012
Time: 11:53:11 AM
Town, Range, Section = 481335

CITY OF SUPERIOR/DOUGLAS COUNTY JUNE 2012 FLOOD DAMAGE



Page Information

Date: 7/13/2012


Time: 11:53:14 AM

Town, Range, Section = 481401


CITY OF SUPERIOR/DOUGLAS COUNTY JUNE 2012 FLOOD DAMAGE



Legend

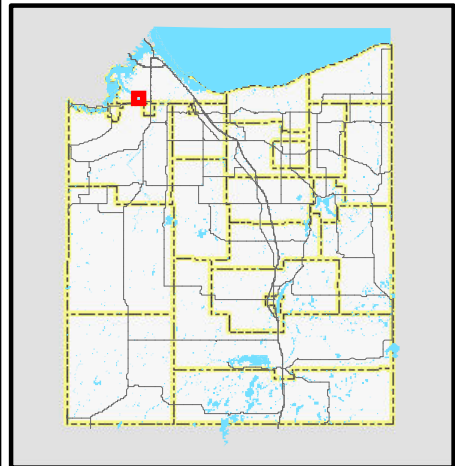
 COSDC June 2012 Flood Damage Inventory

0 435 870 1,740



Feet

Scale = 1:11,080



Page Information

Date: 7/13/2012


Time: 11:53:17 AM

Town, Range, Section = 481404

CITY OF SUPERIOR/DOUGLAS COUNTY JUNE 2012 FLOOD DAMAGE



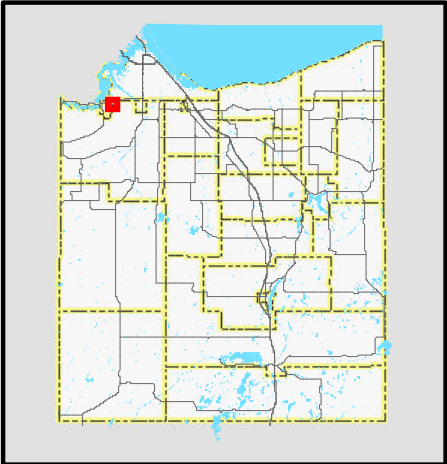
Legend

-  COSDC June 2012 Flood Damage Inventory

0 430 860 1,720

Feet

Scale = 1:10,950



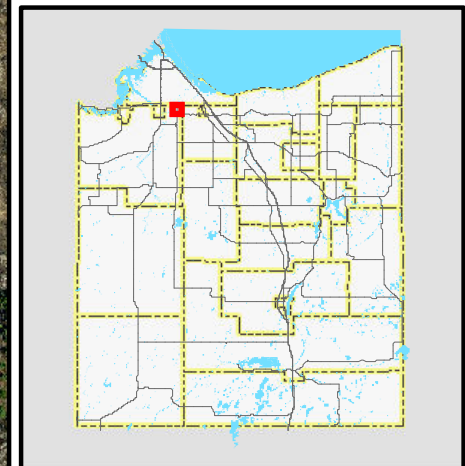
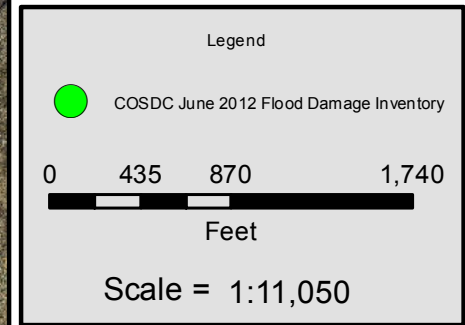
Page Information

Date: 7/13/2012

Time: 11:53:20 AM

Town, Range, Section = 481407

CITY OF SUPERIOR/DOUGLAS COUNTY JUNE 2012 FLOOD DAMAGE



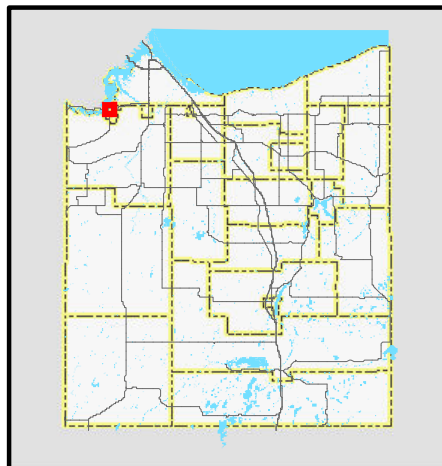
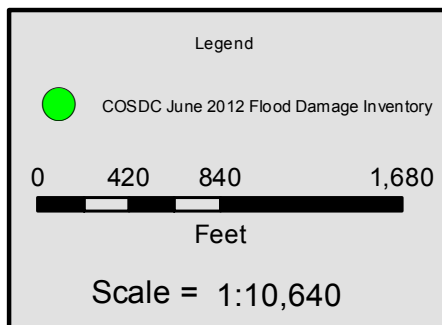
Page Information

Date: 7/13/2012

Time: 11:53:25 AM

Town, Range, Section = 481412

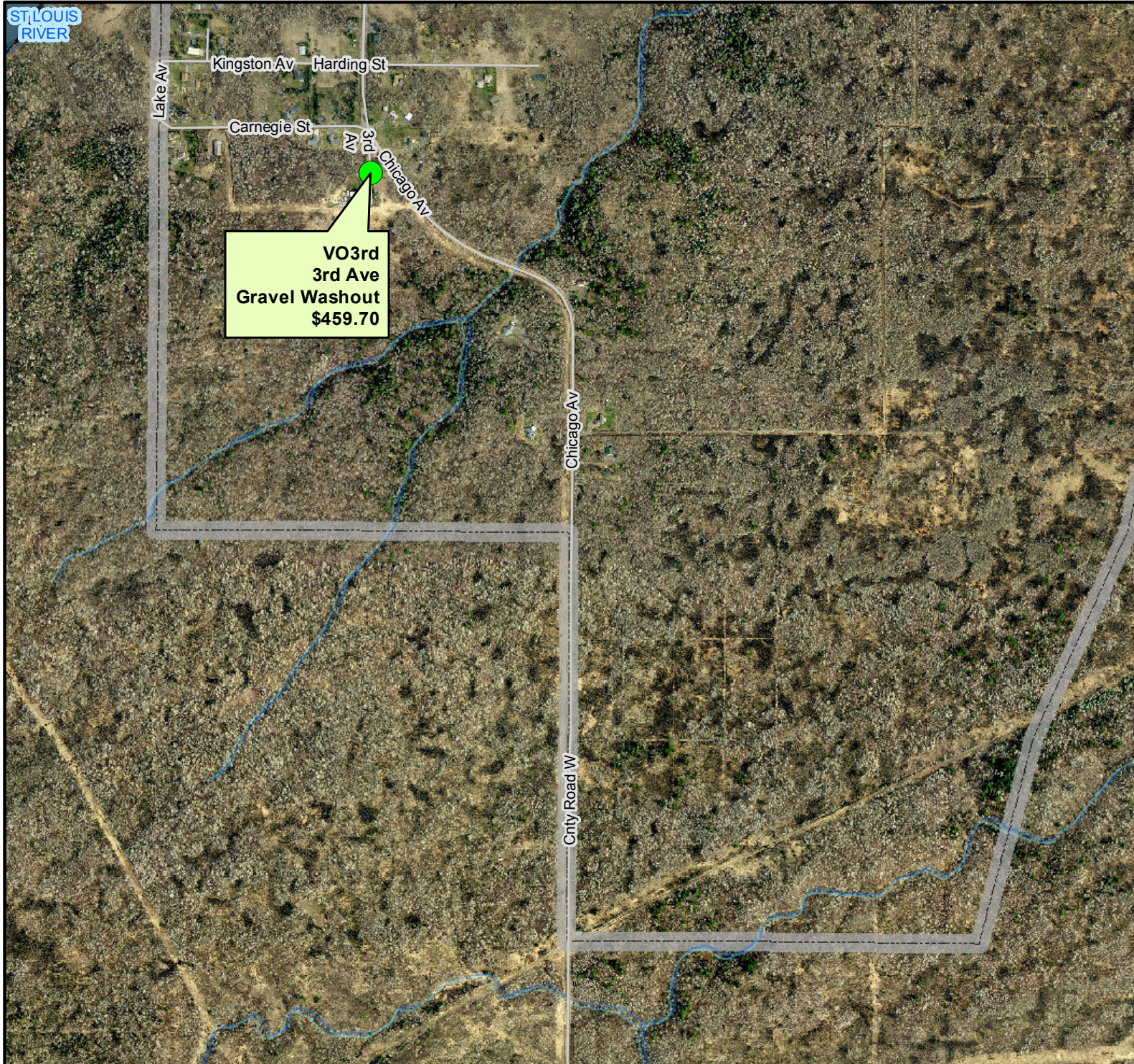
CITY OF SUPERIOR/DOUGLAS COUNTY JUNE 2012 FLOOD DAMAGE




Page Information

Date: 7/13/2012
 Time: 11:53:30 AM
 Town, Range, Section = 481512


CITY OF SUPERIOR/DOUGLAS COUNTY JUNE 2012 FLOOD DAMAGE



Legend

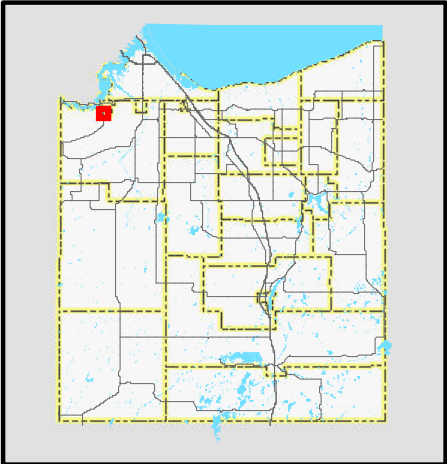
 COSDC June 2012 Flood Damage Inventory

0 420 840 1,680



Feet

Scale = 1:10,690



Page Information

Date: 7/13/2012

Time: 11:53:32 AM

Town, Range, Section = 481513

CITY OF SUPERIOR/DOUGLAS COUNTY JUNE 2012 FLOOD DAMAGE




DCHWY_W1
0.1 mile north of Irondale Road (Little Pokegema River)
Road washed out, twin 48" culverts remained in pl*
\$30,000

DCHWY_W2
0.3 mile SW of Irondale Road
24" culvert failed and roadway collapsed
\$15,000

DCHWY_W3
0.4 miles SW of Irondale Road
24" culvert failed and shoulder undermined and wa*
\$15,000



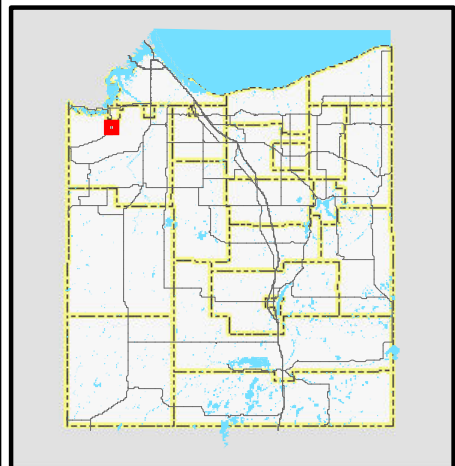
Legend

 COSDC June 2012 Flood Damage Inventory

0 420 840 1,680

Feet

Scale = 1:10,700



Page Information

Date: 7/13/2012


Time: 11:53:35 AM

Town, Range, Section = 481524


CITY OF SUPERIOR/DOUGLAS COUNTY JUNE 2012 FLOOD DAMAGE



Legend

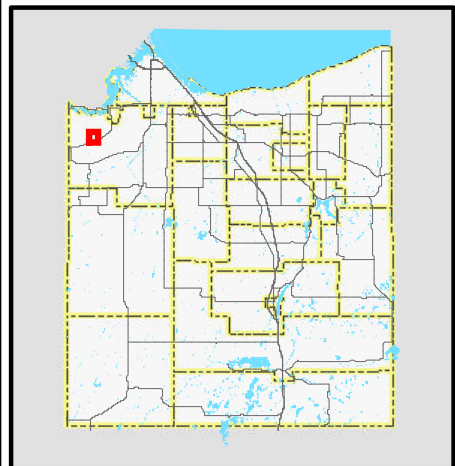
-  COSDC June 2012 Flood Damage Inventory

0 425 850 1,700



Feet

Scale = 1:10,870



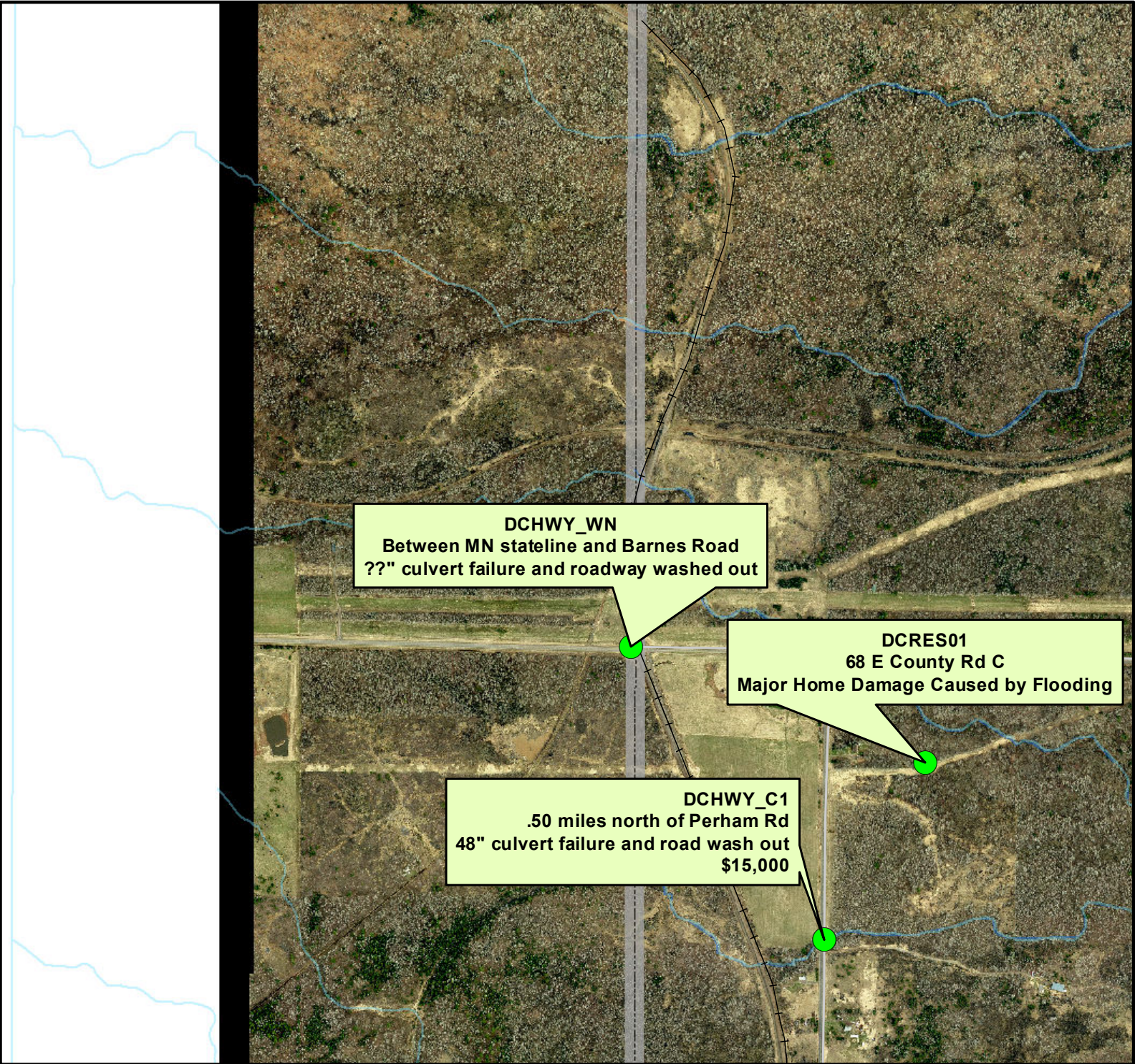
Page Information

Date: 7/13/2012

Time: 11:53:37 AM

Town, Range, Section = 481527

CITY OF SUPERIOR/DOUGLAS COUNTY JUNE 2012 FLOOD DAMAGE




DCHWY_WN
Between MN stateline and Barnes Road
??" culvert failure and roadway washed out

DCRES01
68 E County Rd C
Major Home Damage Caused by Flooding

DCHWY_C1
.50 miles north of Perham Rd
48" culvert failure and road wash out
\$15,000



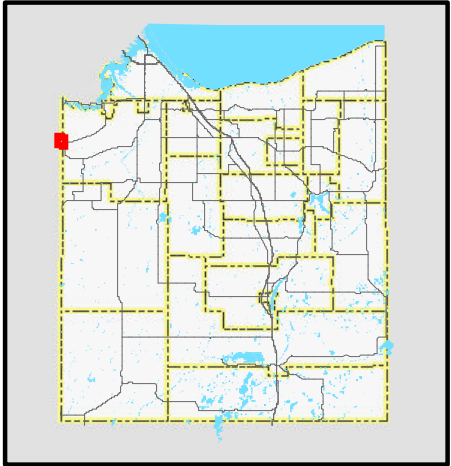
Legend

 COSDC June 2012 Flood Damage Inventory

0 445 890 1,780

Feet

Scale = 1:11,320



Page Information

Date: 7/13/2012

Time: 11:53:40 AM

Town, Range, Section = 481531

CITY OF SUPERIOR/DOUGLAS COUNTY JUNE 2012 FLOOD DAMAGE




DCHWY_WN
Between MN stateline and Barnes Road
??" culvert failed and roadway washed out

DCRES01
68 E County Rd C
Major Home Damage Caused by Flooding

DCHWY_C1
.50 miles north of Perham Rd
48" culvert failure and road wash out
\$15,000



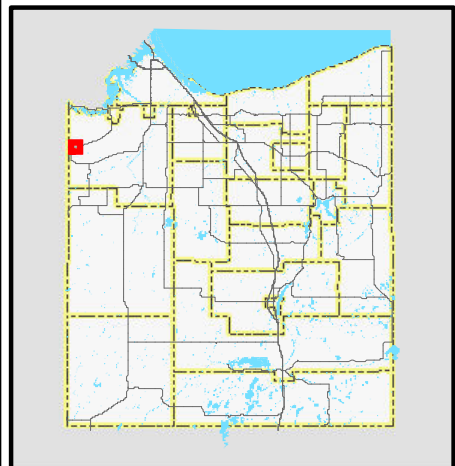
Legend

 COSDC June 2012 Flood Damage Inventory

0 420 840 1,680

Feet

Scale = 1:10,670



Page Information

Date: 7/13/2012


Time: 11:53:42 AM

Town, Range, Section = 481532

CITY OF SUPERIOR/DOUGLAS COUNTY JUNE 2012 FLOOD DAMAGE



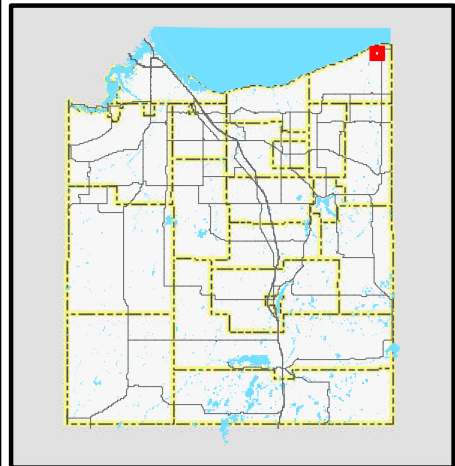
Legend

 COSDC June 2012 Flood Damage Inventory

0 430 860 1,720

Feet

Scale = 1:10,920



Page Information

Date: 7/13/2012


Time: 11:53:44 AM

Town, Range, Section = 491011

CITY OF SUPERIOR/DOUGLAS COUNTY JUNE 2012 FLOOD DAMAGE



Legend

-  COSDC June 2012 Flood Damage Inventory

0 425 850 1,700
Feet

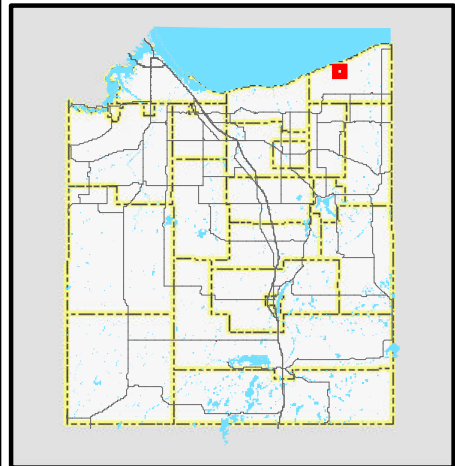
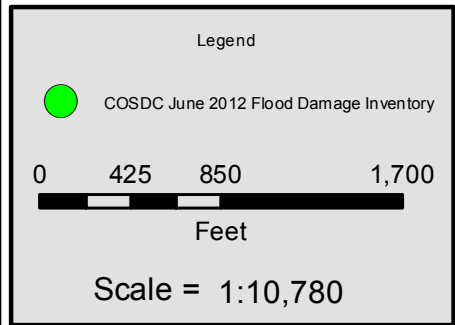
Scale = 1:10,860



Page Information

Date: 7/13/2012
Time: 11:53:46 AM
Town, Range, Section = 491015

CITY OF SUPERIOR/DOUGLAS COUNTY JUNE 2012 FLOOD DAMAGE



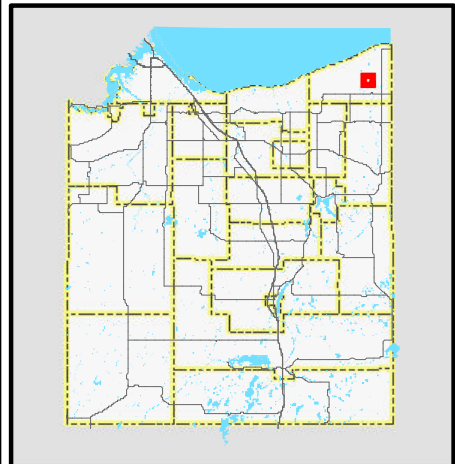
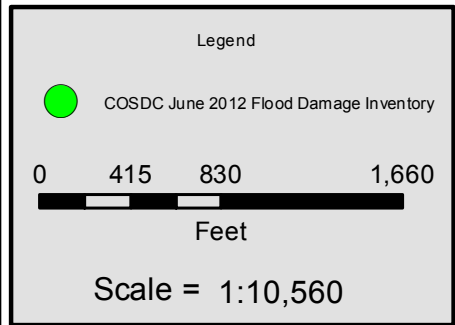
Page Information

Date: 7/13/2012

Time: 11:53:49 AM

Town, Range, Section = 491019

CITY OF SUPERIOR/DOUGLAS COUNTY JUNE 2012 FLOOD DAMAGE



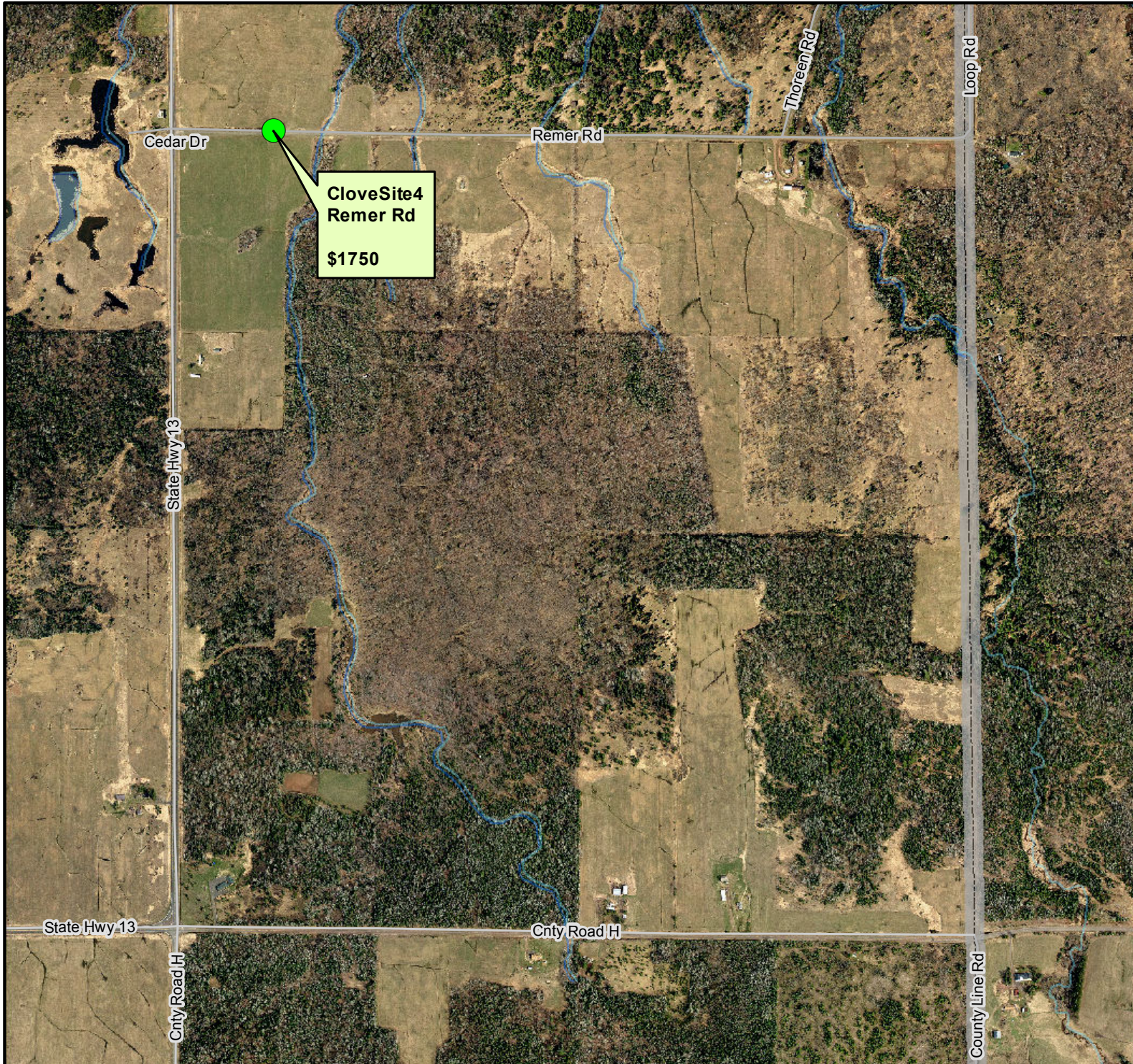
Page Information

Date: 7/13/2012


Time: 11:53:51 AM

Town, Range, Section = 491027

CITY OF SUPERIOR/DOUGLAS COUNTY JUNE 2012 FLOOD DAMAGE



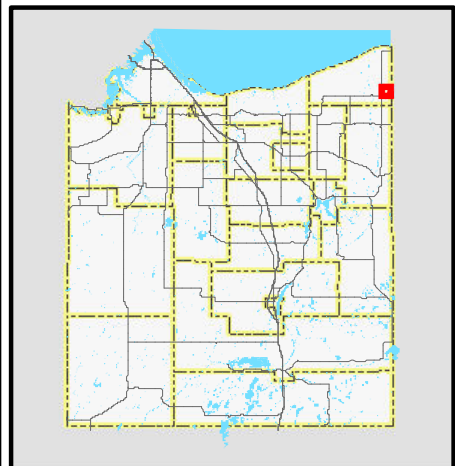
Legend

-  COSDC June 2012 Flood Damage Inventory

0 425 850 1,700

Feet

Scale = 1:10,870



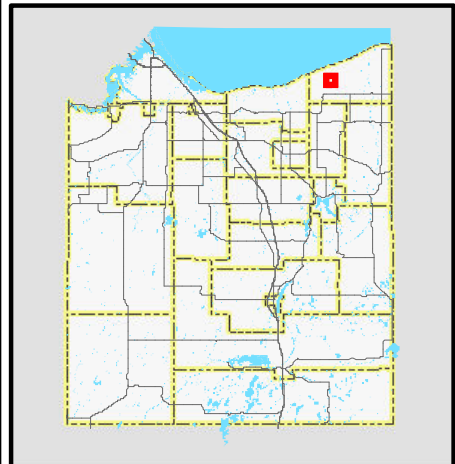
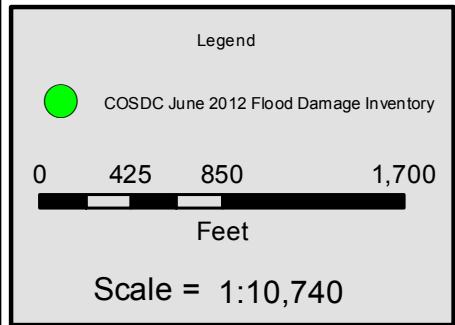
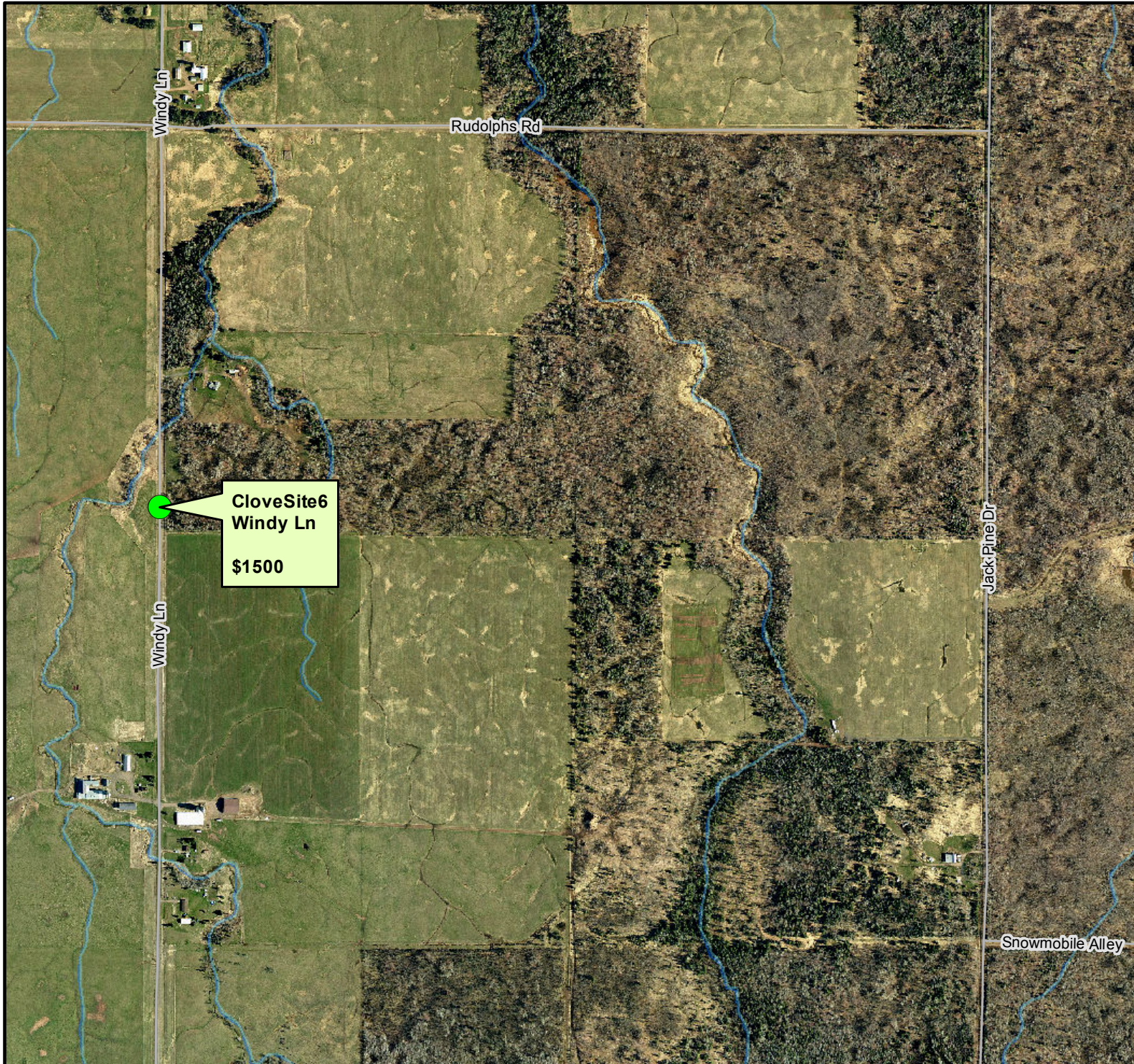
Page Information

Date: 7/13/2012

Time: 11:53:54 AM

Town, Range, Section = 491036

CITY OF SUPERIOR/DOUGLAS COUNTY JUNE 2012 FLOOD DAMAGE



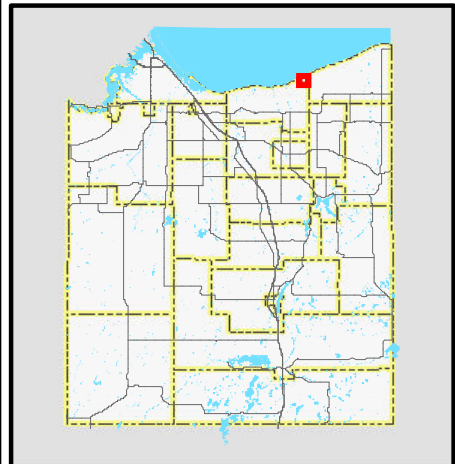
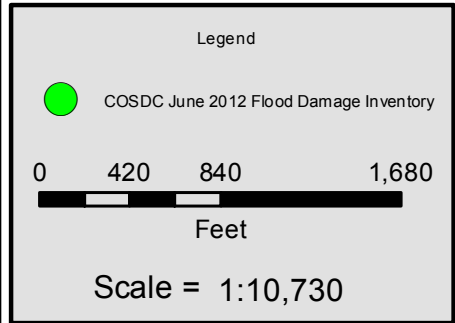
Page Information

Date: 7/13/2012

Time: 11:53:56 AM

Town, Range, Section = 491125

CITY OF SUPERIOR/DOUGLAS COUNTY JUNE 2012 FLOOD DAMAGE



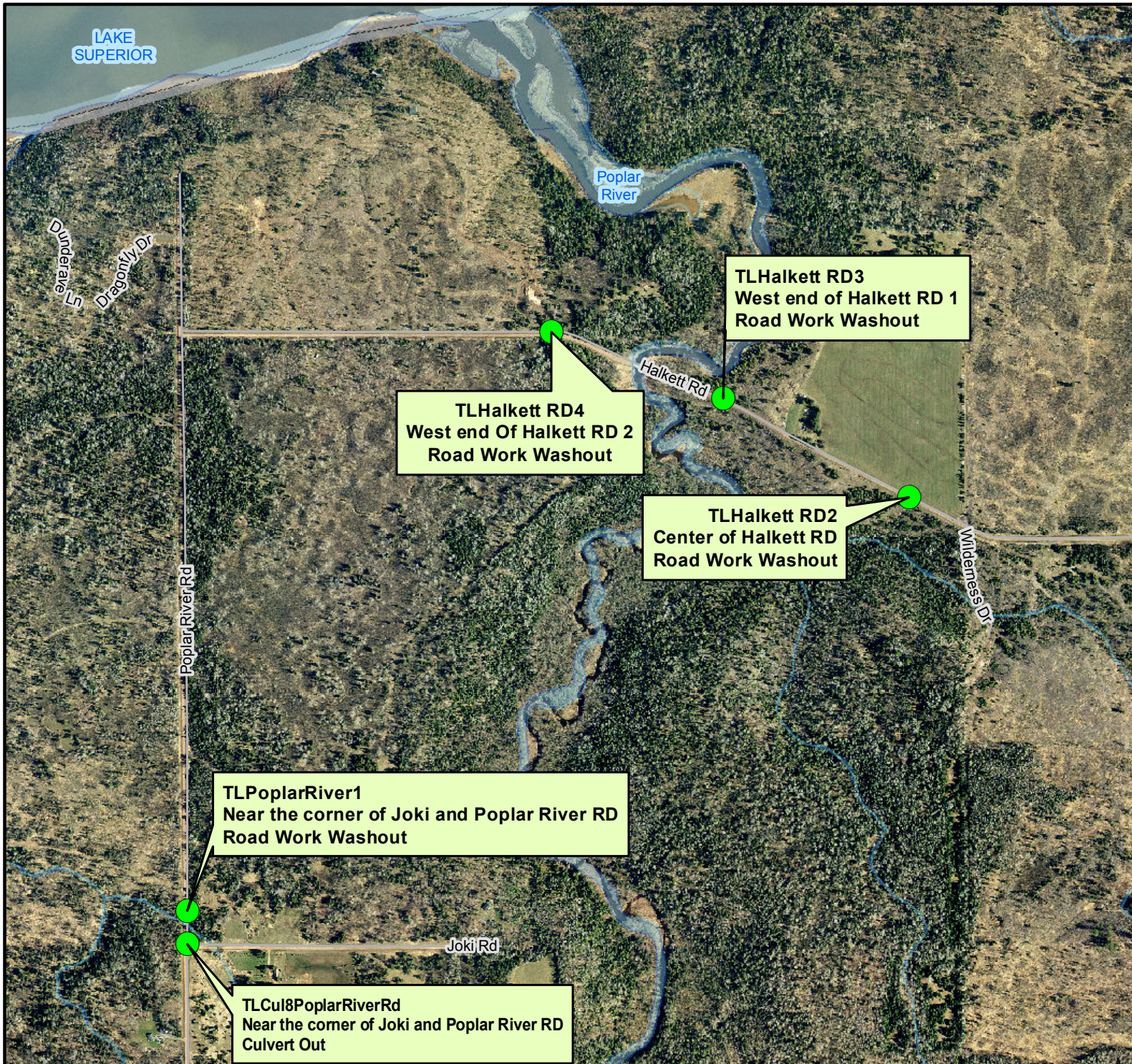
Page Information

Date: 7/13/2012


Time: 11:53:58 AM

Town, Range, Section = 491128

CITY OF SUPERIOR/DOUGLAS COUNTY JUNE 2012 FLOOD DAMAGE



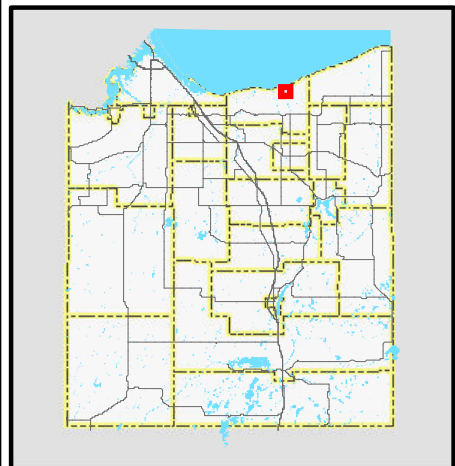
Legend

-  COSDC June 2012 Flood Damage Inventory

0 420 840 1,680

Feet

Scale = 1:10,660



Page Information

Date: 7/13/2012


Time: 11:54:01 AM

Town, Range, Section = 491131

CITY OF SUPERIOR/DOUGLAS COUNTY JUNE 2012 FLOOD DAMAGE



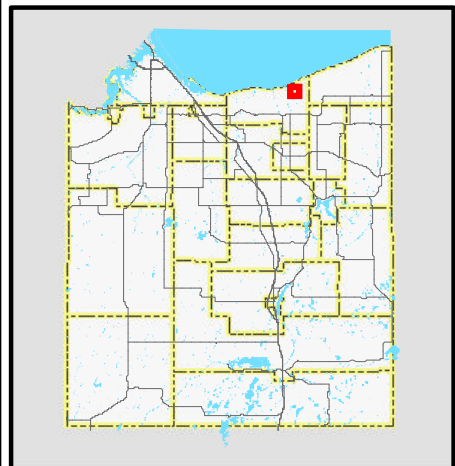
Legend

 COSDC June 2012 Flood Damage Inventory

0 420 840 1,680

Feet

Scale = 1:10,710



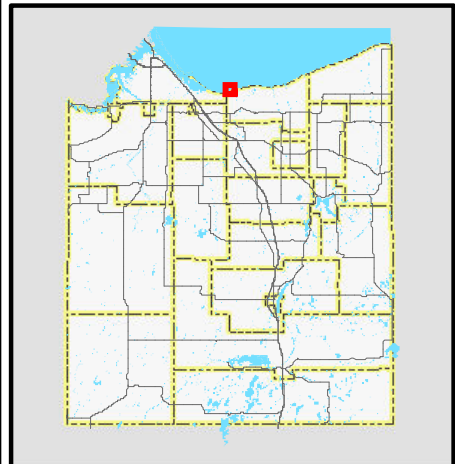
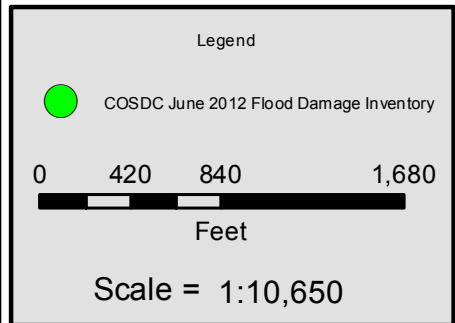
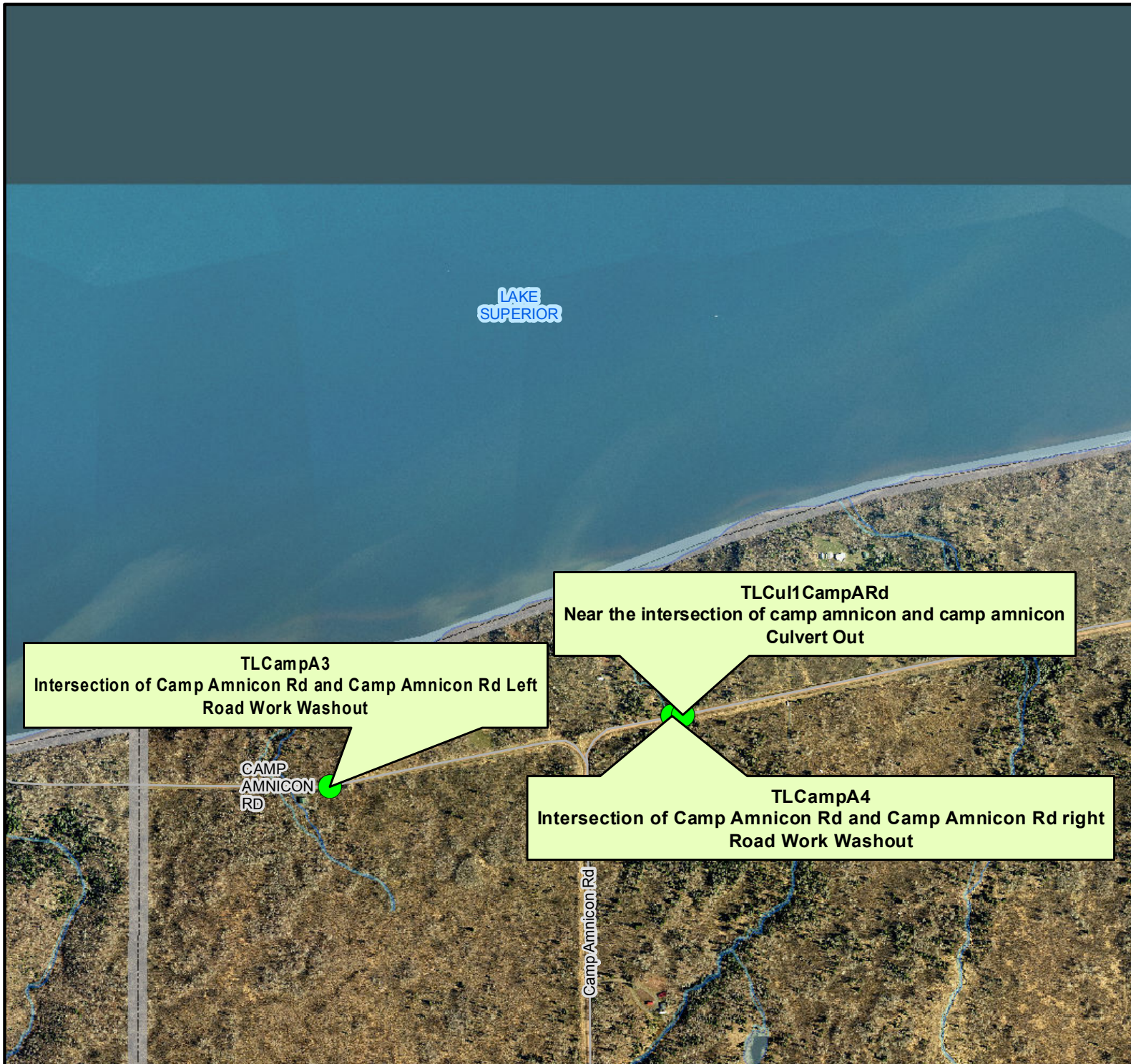
Page Information

Date: 7/13/2012

Time: 11:54:03 AM

Town, Range, Section = 491132

CITY OF SUPERIOR/DOUGLAS COUNTY JUNE 2012 FLOOD DAMAGE



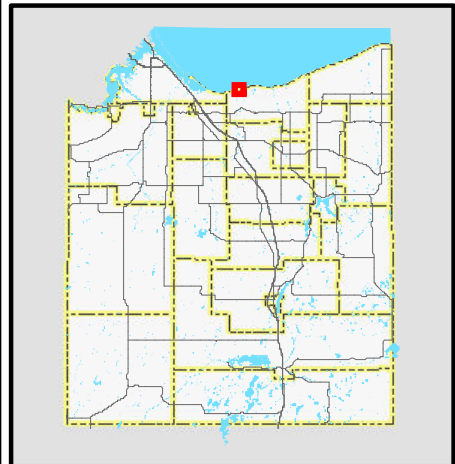
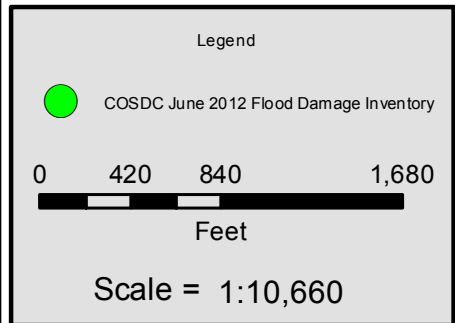
Page Information

Date: 7/13/2012

Time: 11:54:06 AM

Town, Range, Section = 491231

CITY OF SUPERIOR/DOUGLAS COUNTY JUNE 2012 FLOOD DAMAGE



Page Information

Date: 7/13/2012


Time: 11:54:08 AM

Town, Range, Section = 491232

CITY OF SUPERIOR/DOUGLAS COUNTY JUNE 2012 FLOOD DAMAGE



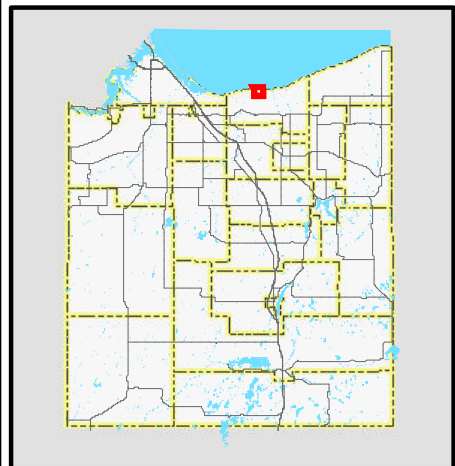
Legend

 COSDC June 2012 Flood Damage Inventory

0 425 850 1,700

Feet

Scale = 1:10,900



Page Information

Date: 7/13/2012


Time: 11:54:10 AM

Town, Range, Section = 491234

CITY OF SUPERIOR/DOUGLAS COUNTY JUNE 2012 FLOOD DAMAGE



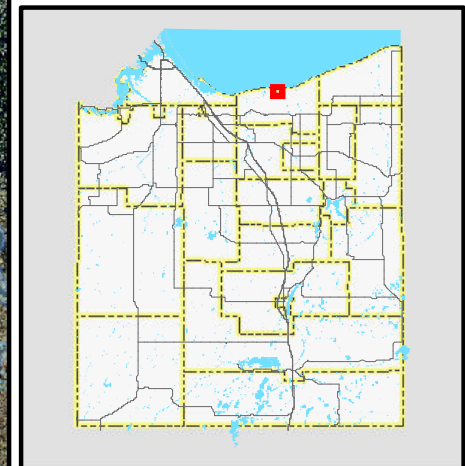
Legend

-  COSDC June 2012 Flood Damage Inventory

0 420 840 1,680

Feet

Scale = 1:10,730



Page Information

Date: 7/13/2012

Time: 11:54:12 AM

Town, Range, Section = 491235

CITY OF SUPERIOR/DOUGLAS COUNTY JUNE 2012 FLOOD DAMAGE



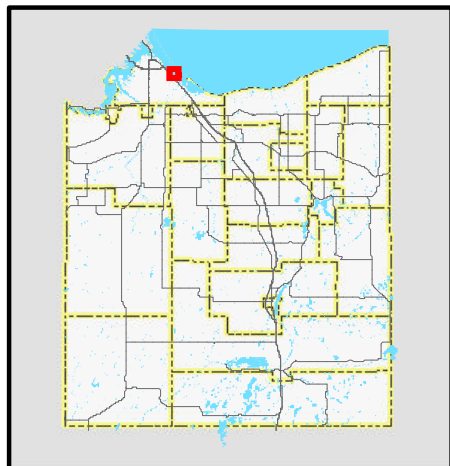
Legend

● COSDC June 2012 Flood Damage Inventory

0 430 860 1,720

Feet

Scale = 1:10,950



Page Information

Date: 7/13/2012

Time: 11:54:15 AM

Town, Range, Section = 491319



COSBI001
Barker's Island Marina Ships Store
Flooding
\$3222.03

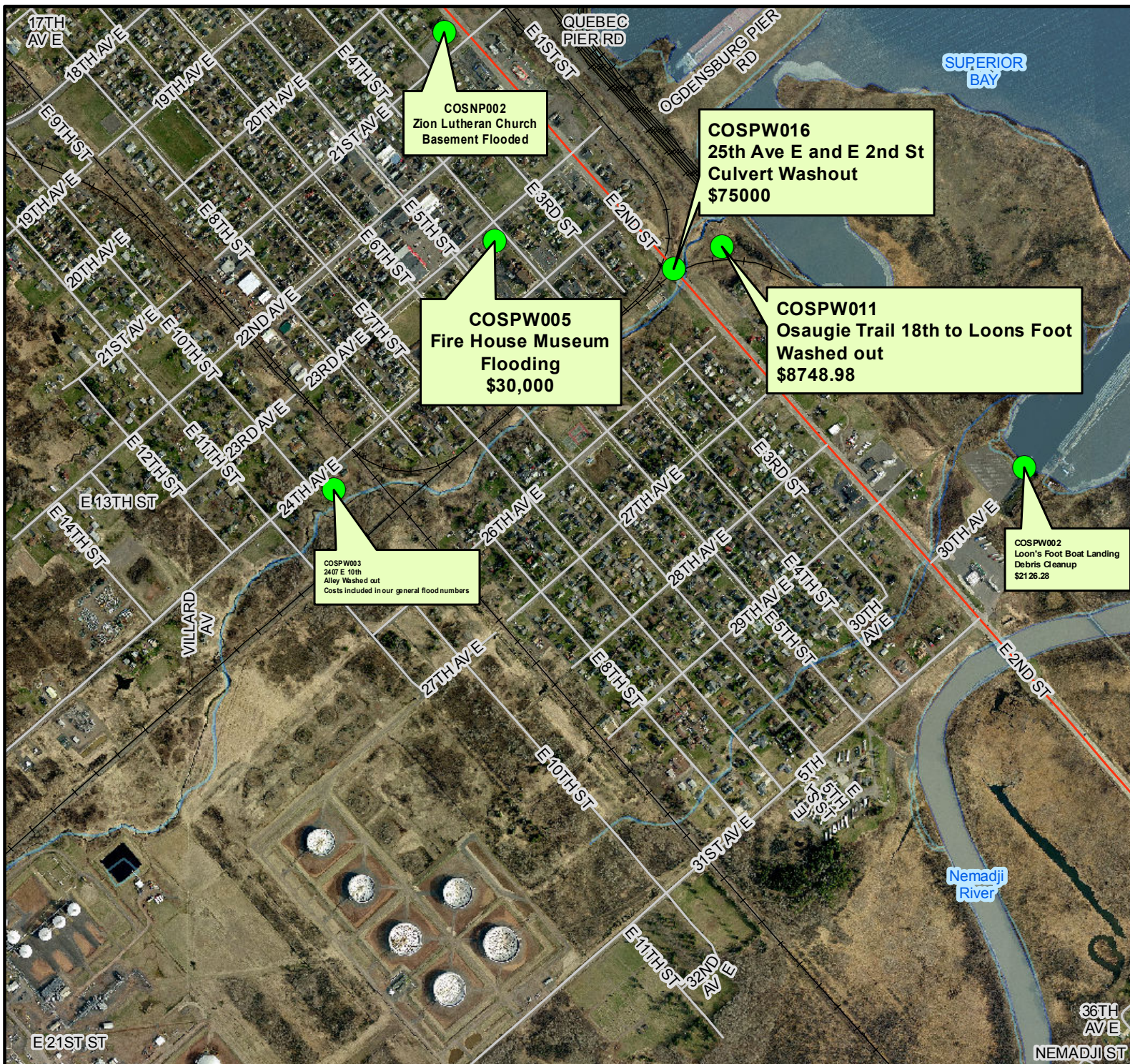
COSNP002
Zion Lutheran Church
Basement Flooded

COSP005
Fire House Museum
Flooding
\$30,000

COSPW016
25th Ave E and E 2nd St
Culvert Washout
\$75000

COSPW011
Osaugie Trail 18th to Loons Foot
Washed out
\$8748.98

CITY OF SUPERIOR/DOUGLAS COUNTY JUNE 2012 FLOOD DAMAGE



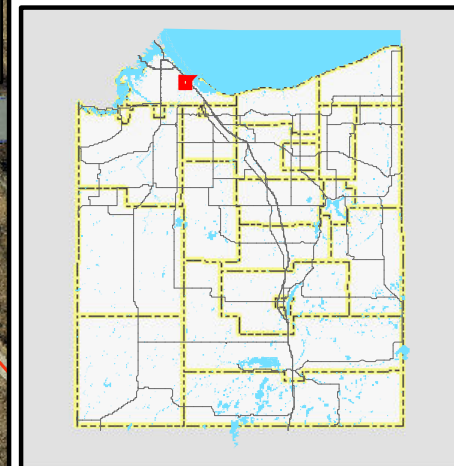
Legend

● COSDC June 2012 Flood Damage Inventory

0 420 840 1,680

Feet

Scale = 1:10,640



Page Information

Date: 7/13/2012


Time: 11:54:21 AM

Town, Range, Section = 491330

CITY OF SUPERIOR/DOUGLAS COUNTY JUNE 2012 FLOOD DAMAGE



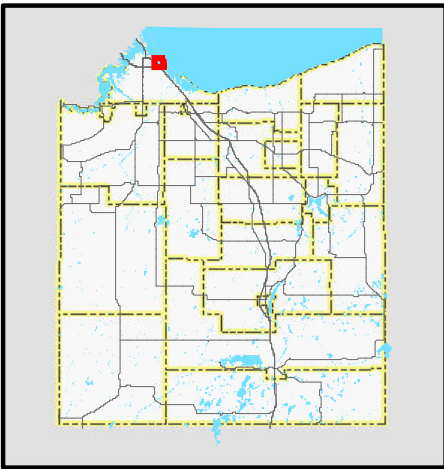
Legend

-  COSDC June 2012 Flood Damage Inventory

0 425 850 1,700

Feet

Scale = 1:10,880



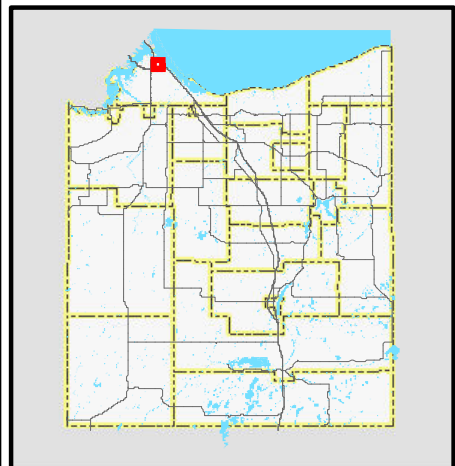
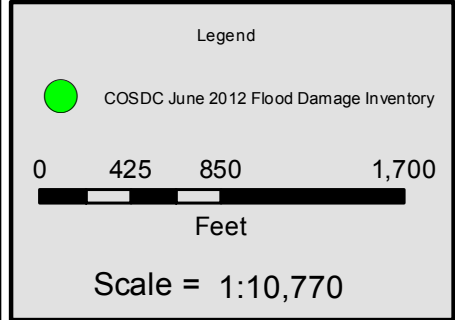
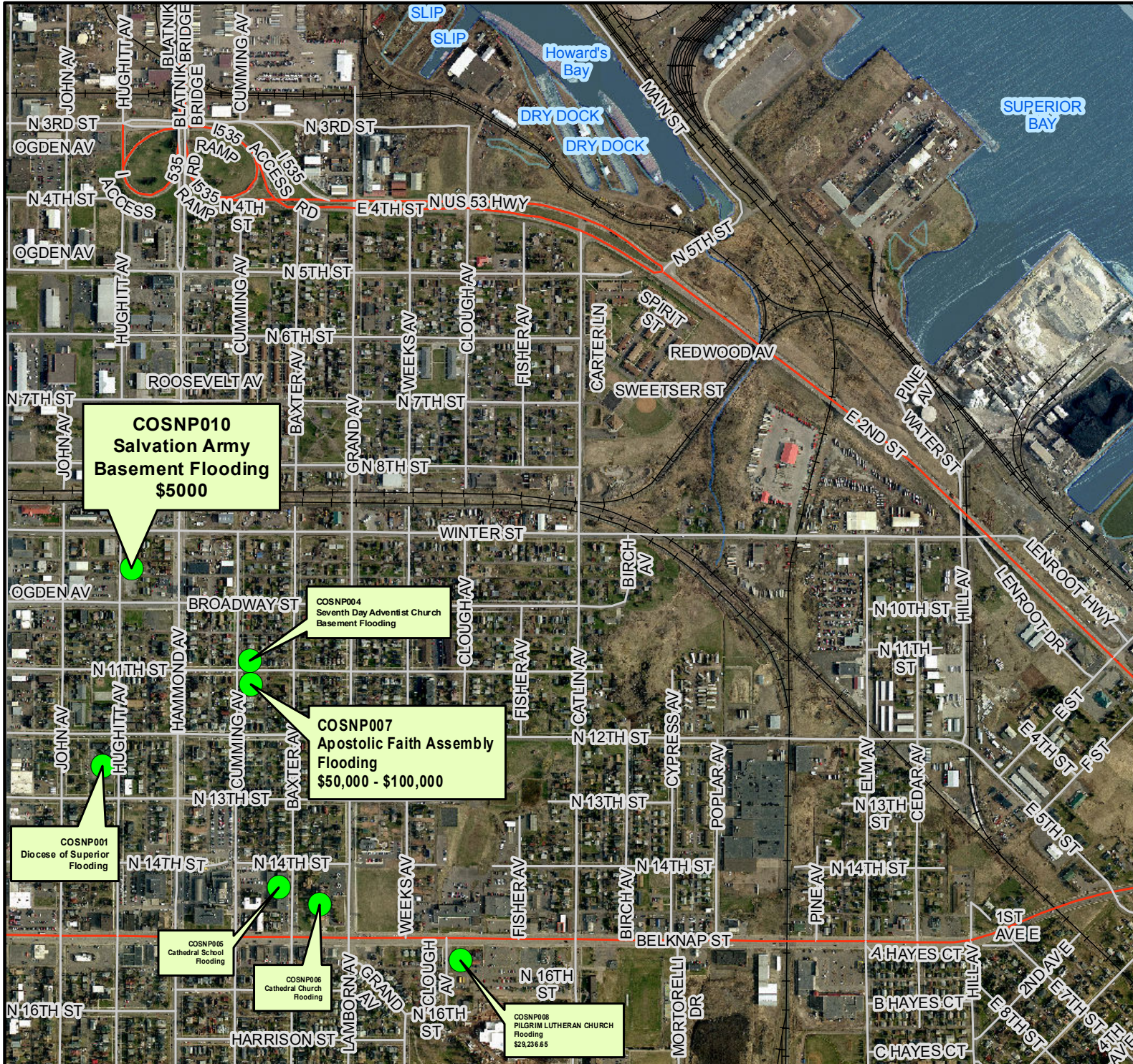
Page Information

Date: 7/13/2012

Time: 11:54:25 AM

Town, Range, Section = 491413

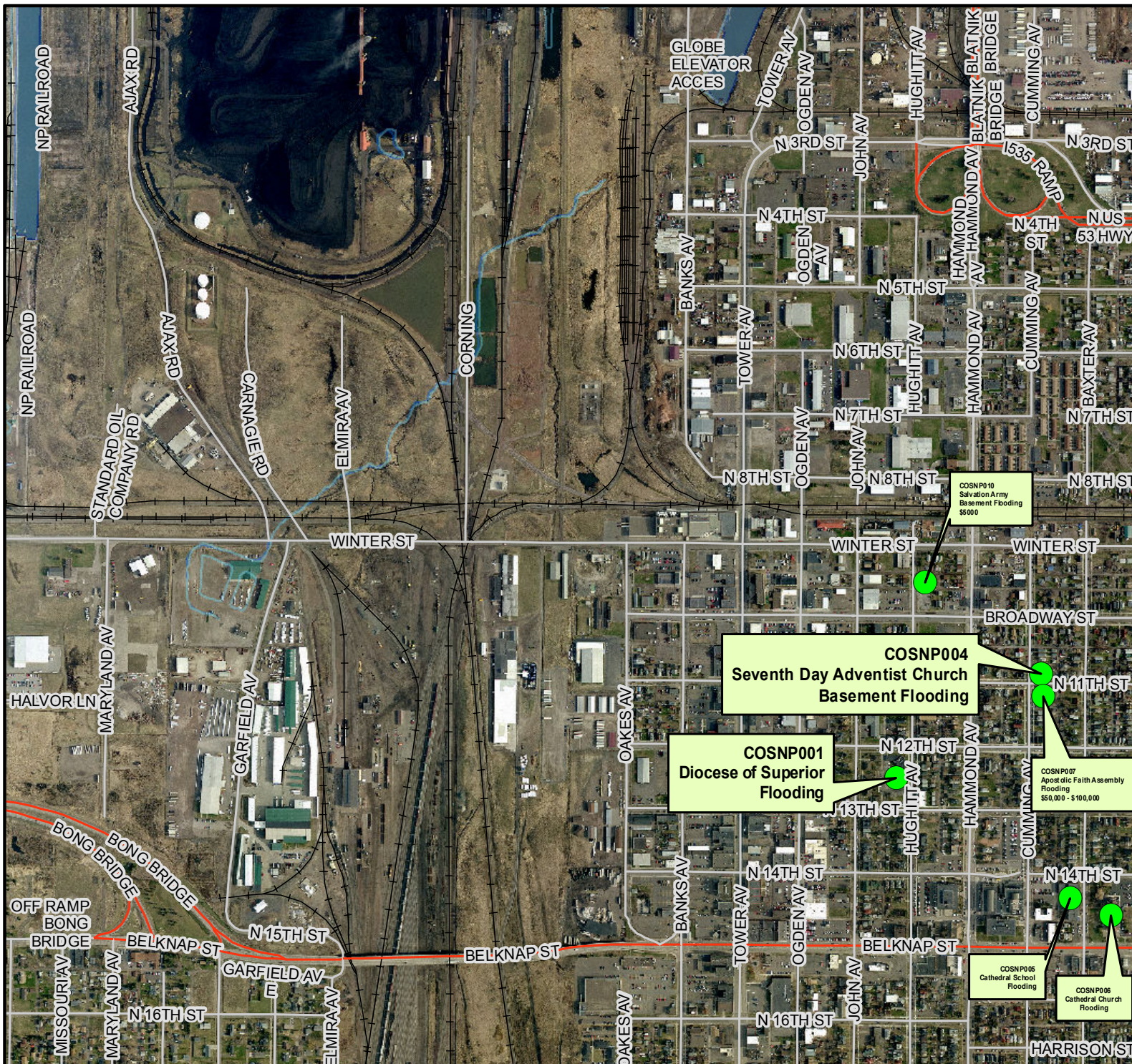
CITY OF SUPERIOR/DOUGLAS COUNTY JUNE 2012 FLOOD DAMAGE



Page Information

Date: 7/13/2012
 Time: 11:54:29 AM
 Town, Range, Section = 491414

CITY OF SUPERIOR/DOUGLAS COUNTY JUNE 2012 FLOOD DAMAGE



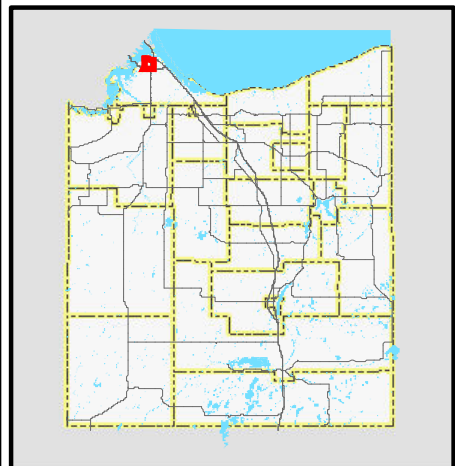
Legend

- COSDC June 2012 Flood Damage Inventory

0 425 850 1,700

Feet

Scale = 1:10,870



Page Information

Date: 7/13/2012

Time: 11:54:33 AM

Town, Range, Section = 491415

CITY OF SUPERIOR/DOUGLAS COUNTY JUNE 2012 FLOOD DAMAGE



COSPW012
Arrowhead Pier
Debris Removal
\$587.68

COSED002
CSTP 6 - Texas Ave
Flooding
\$5000

COSPW021
Billings Dr
Bridge Foundation Washout
\$50,000



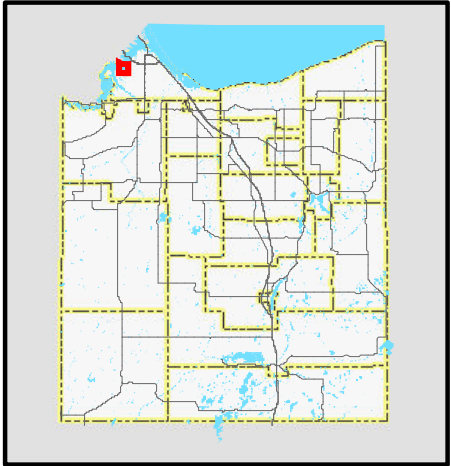
Legend

- COSDC June 2012 Flood Damage Inventory

0 425 850 1,700

Feet

Scale = 1:10,790



Page Information

Date: 7/13/2012

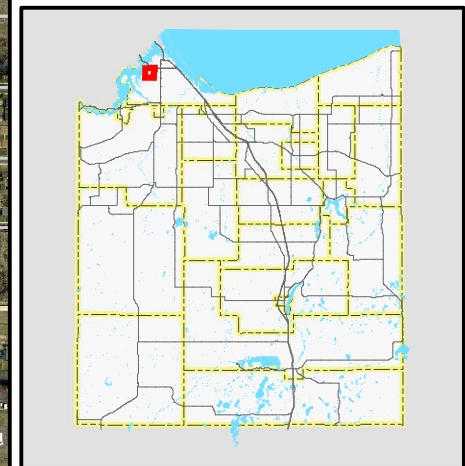
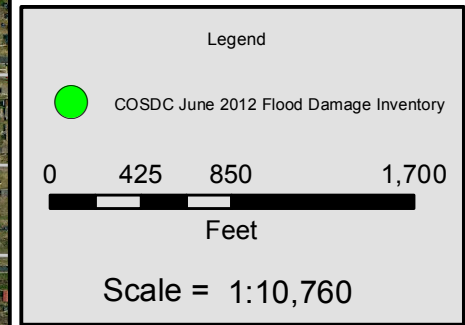
Time: 2:19:34 PM

Town, Range, Section = 491420

CITY OF SUPERIOR/DOUGLAS COUNTY JUNE 2012 FLOOD DAMAGE



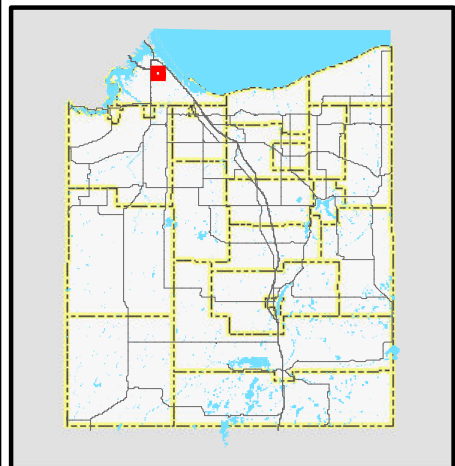
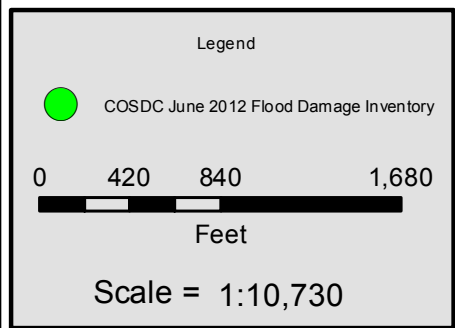
Living up to our name.



Page Information

Date: 7/16/2012
Time: 11:57:56 AM
Town, Range, Section = 491421

CITY OF SUPERIOR/DOUGLAS COUNTY JUNE 2012 FLOOD DAMAGE



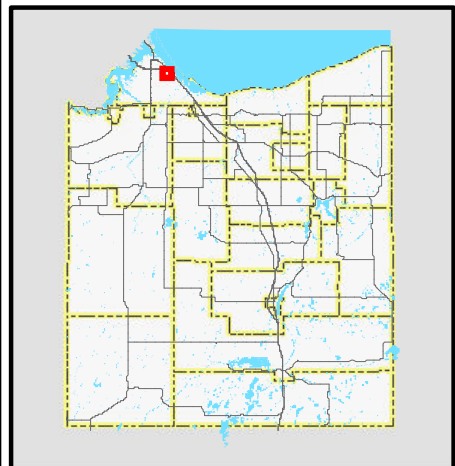
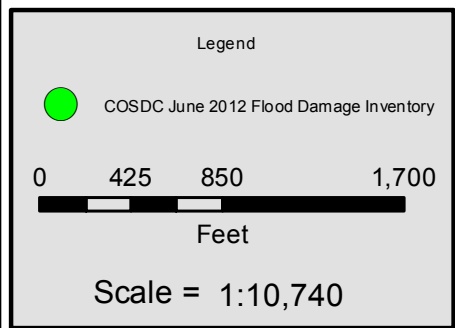
Page Information

Date: 7/13/2012

Time: 11:54:44 AM

Town, Range, Section = 491423

CITY OF SUPERIOR/DOUGLAS COUNTY JUNE 2012 FLOOD DAMAGE




Page Information

Date: 7/13/2012
 Time: 11:54:47 AM
 Town, Range, Section = 491424

CITY OF SUPERIOR/DOUGLAS COUNTY JUNE 2012 FLOOD DAMAGE

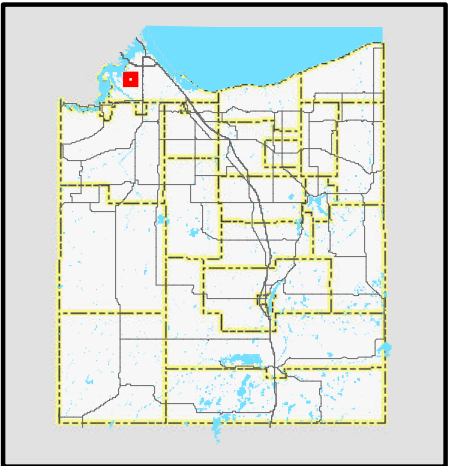


Legend

 COSDC June 2012 Flood Damage Inventory

0 425 850 1,700
Feet

Scale = 1:10,770




Page Information

Date: 7/13/2012
Time: 11:54:50 AM
Town, Range, Section = 491428

CITY OF SUPERIOR/DOUGLAS COUNTY JUNE 2012 FLOOD DAMAGE



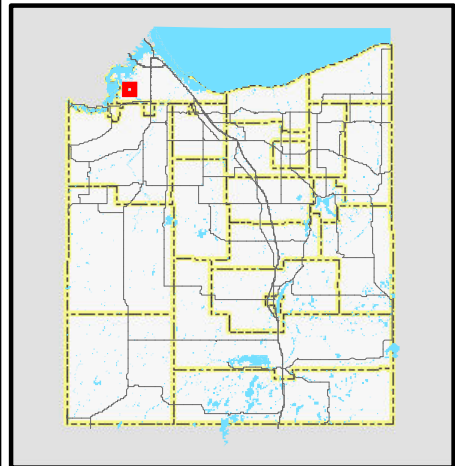
Legend

-  COSDC June 2012 Flood Damage Inventory

0 420 840 1,680

Feet

Scale = 1:10,670



Page Information

Date: 7/13/2012

Time: 11:54:53 AM

Town, Range, Section = 491432