

DOUGLAS COUNTY JULY 2016 FLOOD DAMAGE



Legend

● DC July 2016 Flood Damage Inventory

Section Label

0 387.5 775 1,550

Feet

Scale = 1:10,000



Page Information

Date: 7/27/2016

Time: 11:12:40 AM

Site ID = AM001

Amnicon

DOUGLAS COUNTY JULY 2016 FLOOD DAMAGE



Legend

● DC July 2016 Flood Damage Inventory

Section Label

0 387.5 775 1,550

Feet

Scale = 1:10,000



Page Information

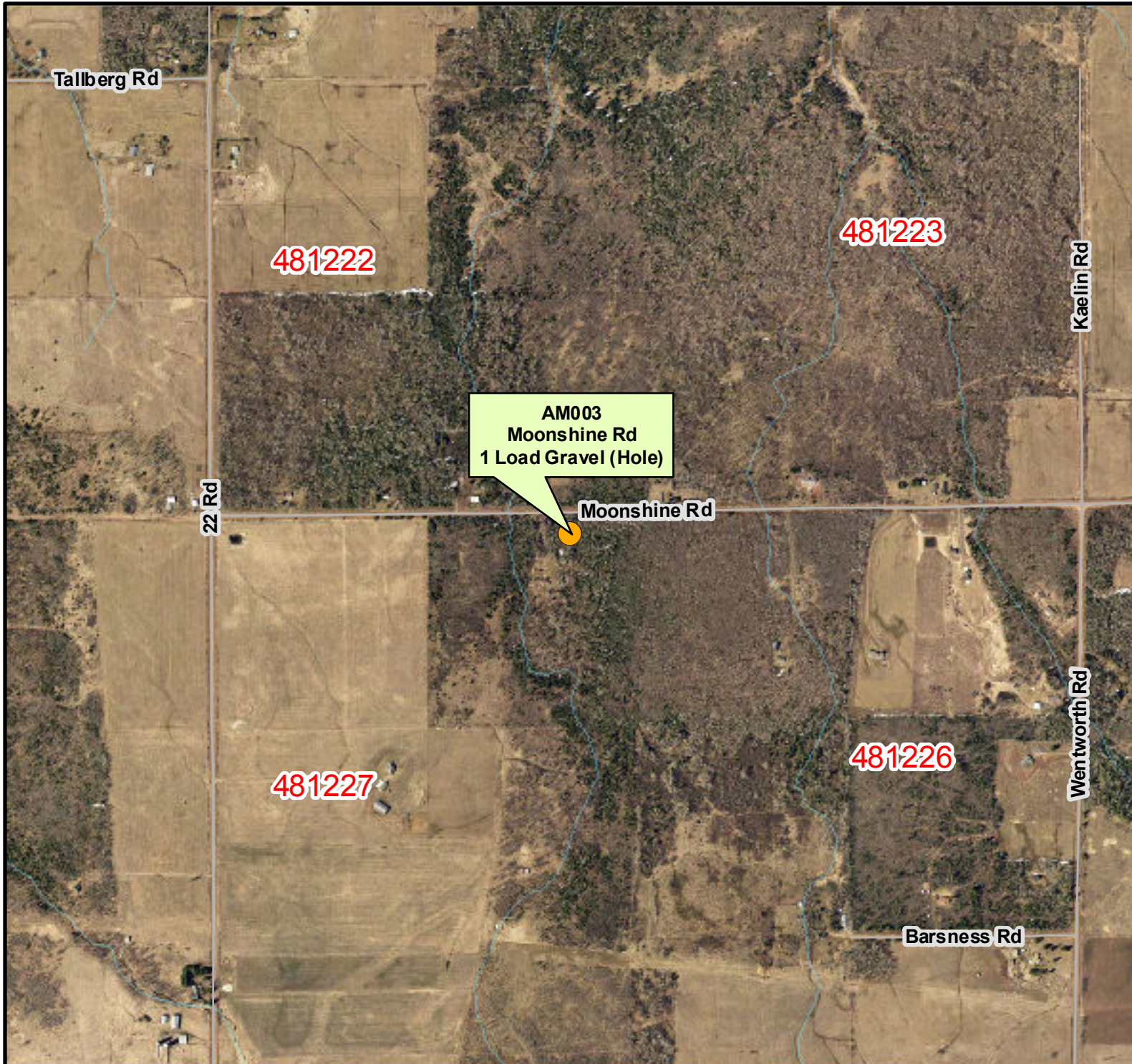
Date: 7/27/2016

Time: 11:12:44 AM

Site ID = AM002

Amnicon

DOUGLAS COUNTY JULY 2016 FLOOD DAMAGE



Legend

- DC July 2016 Flood Damage Inventory

Section Label

0 387.5 775 1,550

Feet

Scale = 1:10,000



Page Information

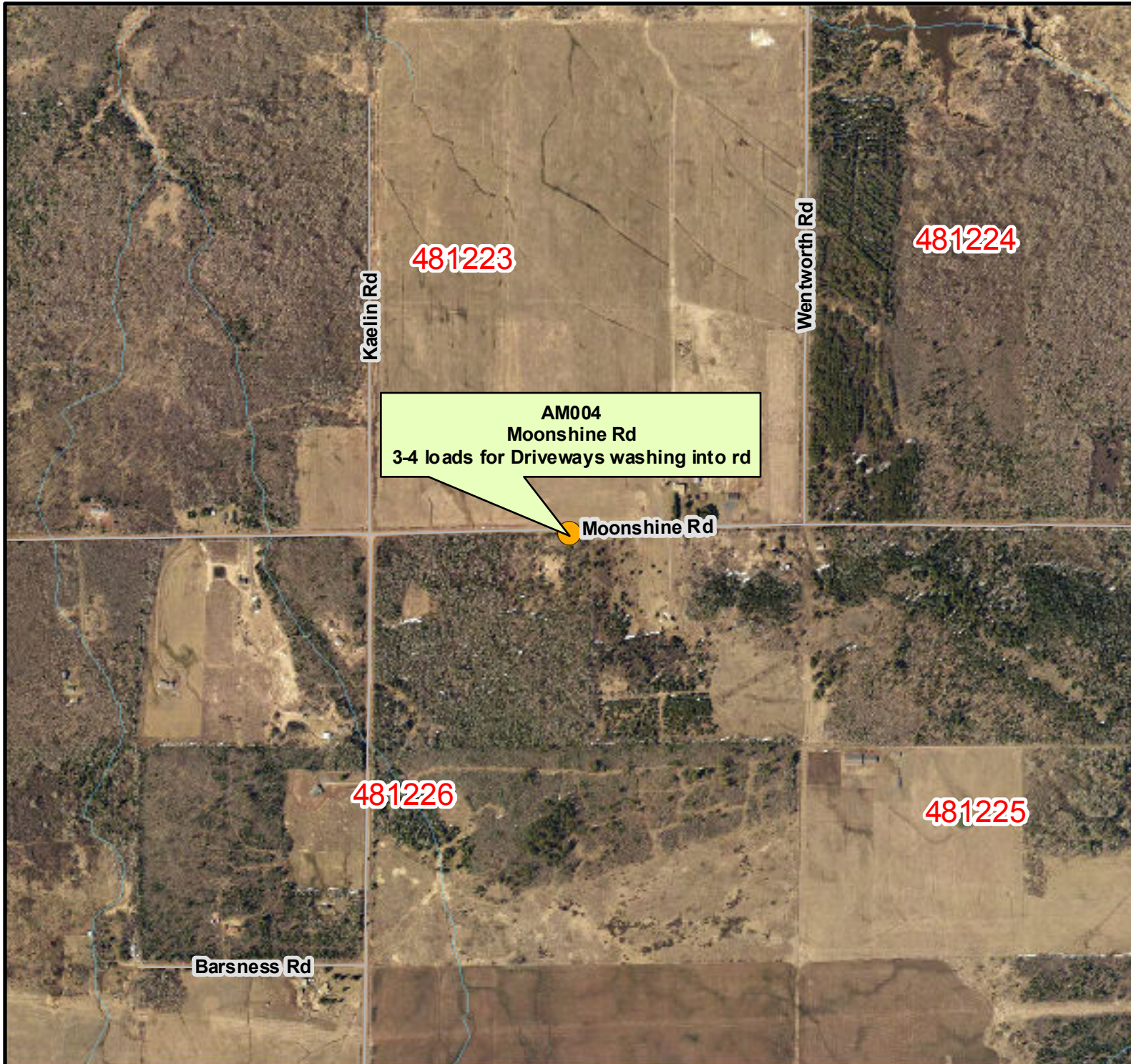
Date: 7/27/2016

Time: 11:12:46 AM

Site ID = AM003

Amnicon

DOUGLAS COUNTY JULY 2016 FLOOD DAMAGE



Legend

- DC July 2016 Flood Damage Inventory

Section Label

0 387.5 775 1,550

Feet

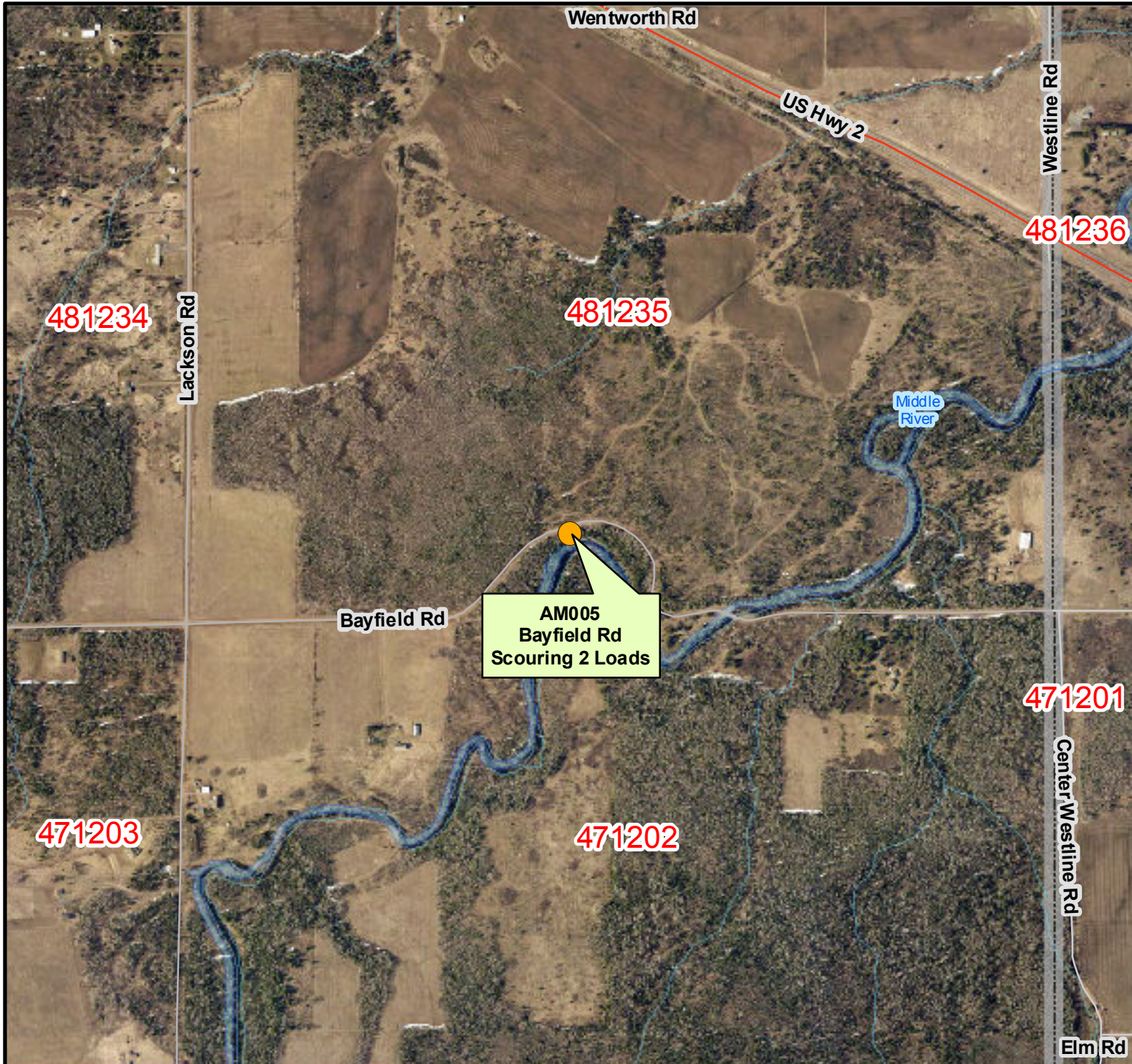
Scale = 1:10,000



Page Information

Date: 7/27/2016
Time: 11:12:50 AM
Site ID = AM004
Amnicon

DOUGLAS COUNTY JULY 2016 FLOOD DAMAGE



Legend

- DC July 2016 Flood Damage Inventory

Section Label

0 387.5 775 1,550

Feet

Scale = 1:10,000



Page Information

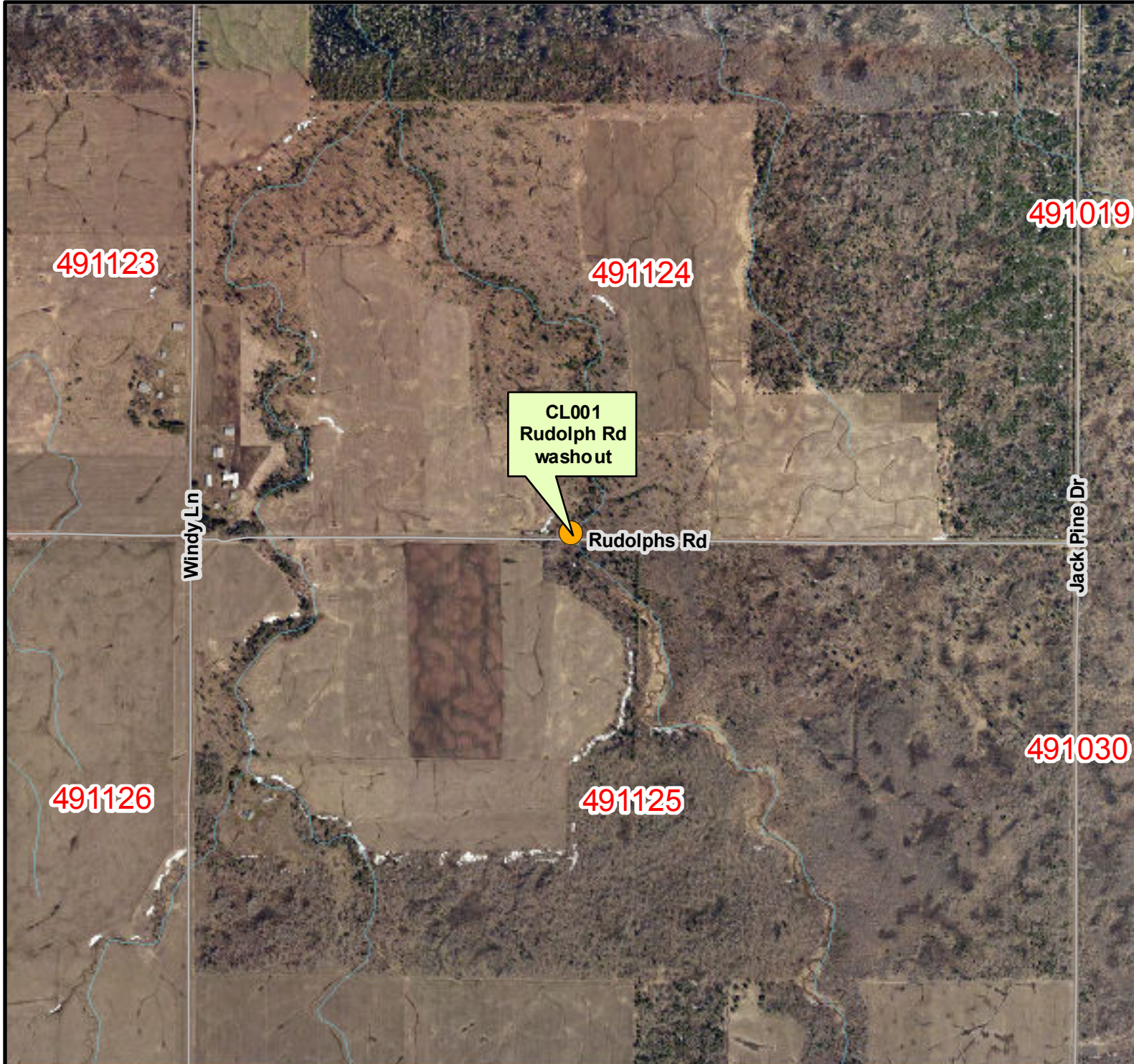
Date: 7/27/2016

Time: 11:12:52 AM

Site ID = AM005

Amnicon

DOUGLAS COUNTY JULY 2016 FLOOD DAMAGE



Legend

- DC July 2016 Flood Damage Inventory

Section Label

0 387.5 775 1,550

Feet

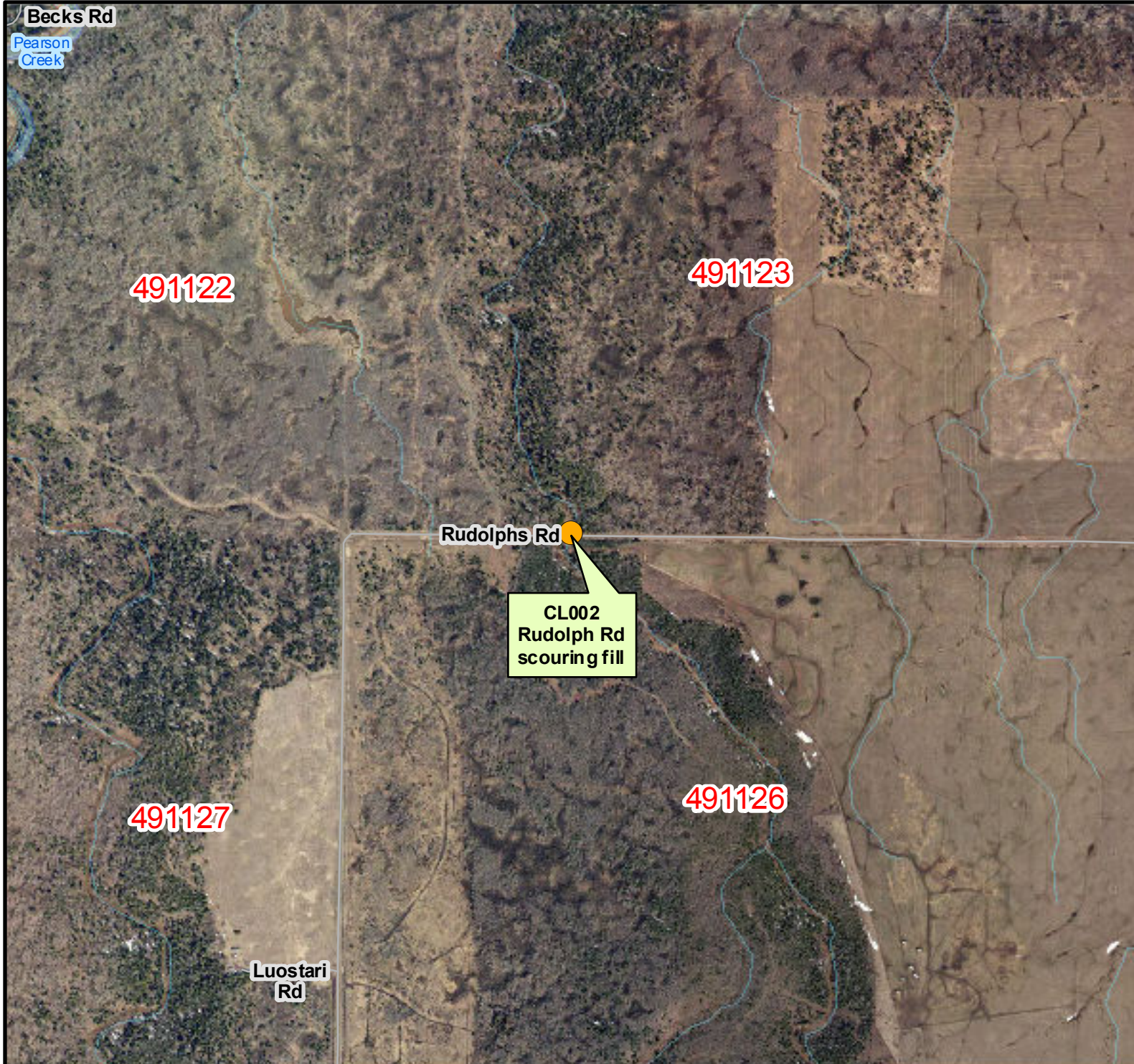
Scale = 1:10,000



Page Information

Date: 7/27/2016
Time: 11:12:56 AM
Site ID = CL001
Cloverland

DOUGLAS COUNTY JULY 2016 FLOOD DAMAGE



Legend

● DC July 2016 Flood Damage Inventory

Section Label

0 387.5 775 1,550

Feet

Scale = 1:10,000



Page Information

Date: 7/27/2016

Time: 11:12:59 AM

Site ID = CL002

Cloverland

DOUGLAS COUNTY JULY 2016 FLOOD DAMAGE



Legend

- DC July 2016 Flood Damage Inventory

Section Label

0 387.5 775 1,550

Feet

Scale = 1:10,000



Page Information

Date: 7/27/2016
Time: 11:13:02 AM
Site ID = CL003
Cloverland

DOUGLAS COUNTY JULY 2016 FLOOD DAMAGE



Legend

- DC July 2016 Flood Damage Inventory

Section Label

0 387.5 775 1,550

Feet

Scale = 1:10,000



Page Information

Date: 7/27/2016

Time: 11:13:06 AM

Site ID = CL004

Cloverland

DOUGLAS COUNTY JULY 2016 FLOOD DAMAGE



Legend

● DC July 2016 Flood Damage Inventory

Section Label

0 387.5 775 1,550

Feet

Scale = 1:10,000



Page Information

Date: 7/27/2016

Time: 11:13:09 AM

Site ID = CL005

Cloverland

DOUGLAS COUNTY JULY 2016 FLOOD DAMAGE



Legend

● DC July 2016 Flood Damage Inventory

Section Label

0 387.5 775 1,550

Feet

Scale = 1:10,000



Page Information

Date: 7/27/2016

Time: 11:13:12 AM

Site ID = DA001

Dairyland

DOUGLAS COUNTY JULY 2016 FLOOD DAMAGE



Legend

DC July 2016 Flood Damage Inventory

Section Label

0 387.5 775 1,550

Feet

Scale = 1:10,000



Page Information

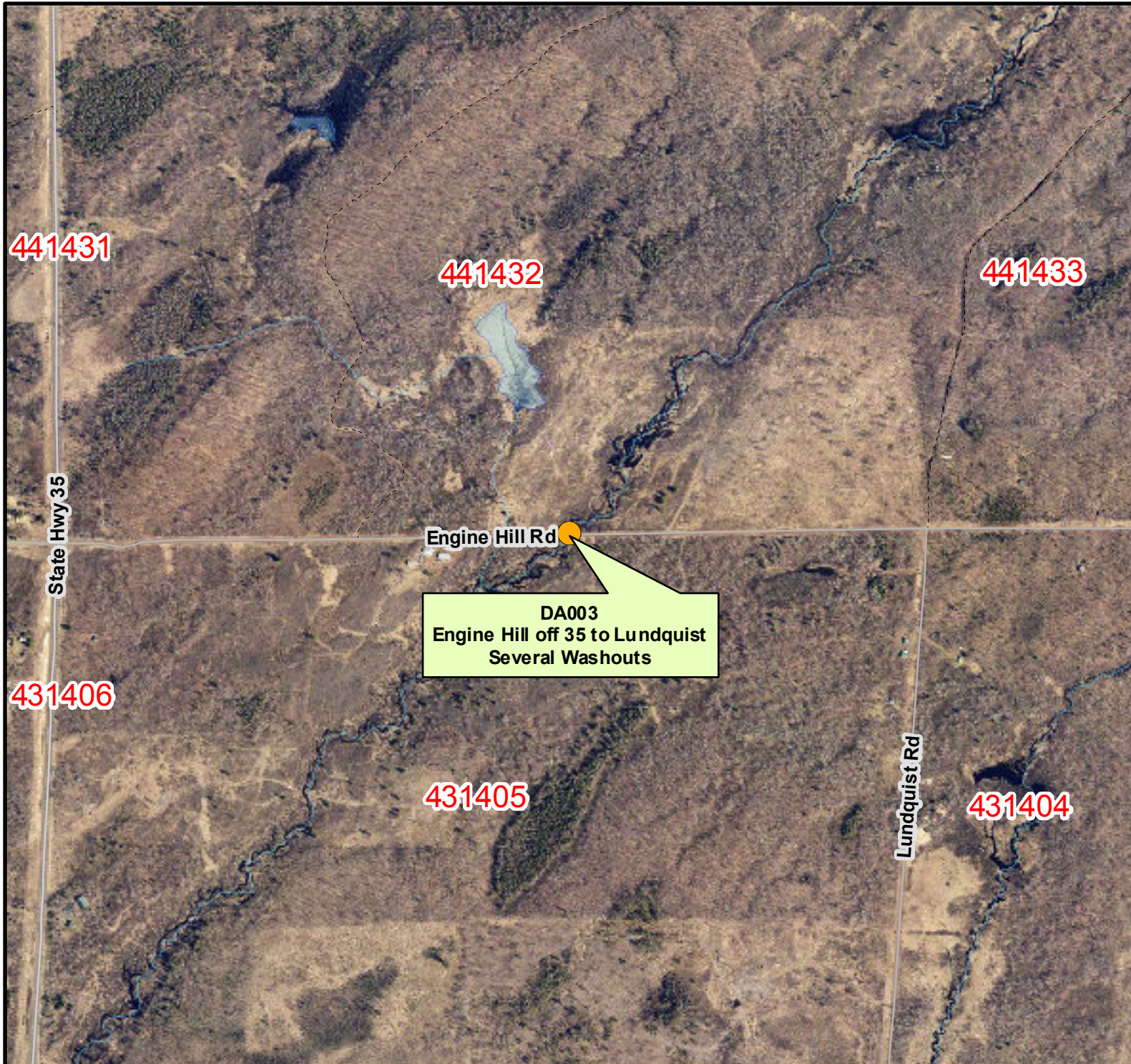
Date: 7/27/2016

Time: 11:13:15 AM

Site ID = DA002

Dairyland

DOUGLAS COUNTY JULY 2016 FLOOD DAMAGE



Legend

- DC July 2016 Flood Damage Inventory

Section Label

0 387.5 775 1,550

Feet

Scale = 1:10,000



Page Information

Date: 7/27/2016
Time: 11:13:19 AM
Site ID = DA003
Dairyland

DOUGLAS COUNTY JULY 2016 FLOOD DAMAGE



Legend

● DC July 2016 Flood Damage Inventory

Section Label

0 387.5 775 1,550

Feet

Scale = 1:10,000



Page Information

Date: 7/27/2016

Time: 11:13:22 AM

Site ID = DA004

Dairyland

DOUGLAS COUNTY JULY 2016 FLOOD DAMAGE



Legend

- DC July 2016 Flood Damage Inventory

Section Label

0 387.5 775 1,550

Feet

Scale = 1:10,000



Page Information

Date: 7/27/2016

Time: 11:13:25 AM

Site ID = DA005

Dairyland

DOUGLAS COUNTY JULY 2016 FLOOD DAMAGE



Legend

DC July 2016 Flood Damage Inventory

Section Label

0 387.5 775 1,550

Feet

Scale = 1:10,000



Page Information

Date: 7/27/2016

Time: 11:13:28 AM

Site ID = DA006

Dairyland

DOUGLAS COUNTY JULY 2016 FLOOD DAMAGE



Legend

- DC July 2016 Flood Damage Inventory

Section Label

0 387.5 775 1,550

Feet

Scale = 1:10,000



Page Information

Date: 7/27/2016
Time: 11:13:31 AM
Site ID = DA007
Dairyland

DOUGLAS COUNTY JULY 2016 FLOOD DAMAGE



Legend

- DC July 2016 Flood Damage Inventory

Section Label

0 387.5 775 1,550

Feet

Scale = 1:10,000



Page Information

Date: 7/27/2016

Time: 11:13:34 AM

Site ID = DA008

Dairyland

DOUGLAS COUNTY JULY 2016 FLOOD DAMAGE



Page Information

| | |
|-----------|-------------|
| Date: | 7/27/2016 |
| Time: | 11:13:37 AM |
| Site ID = | DA009 |
| Dairyland | |

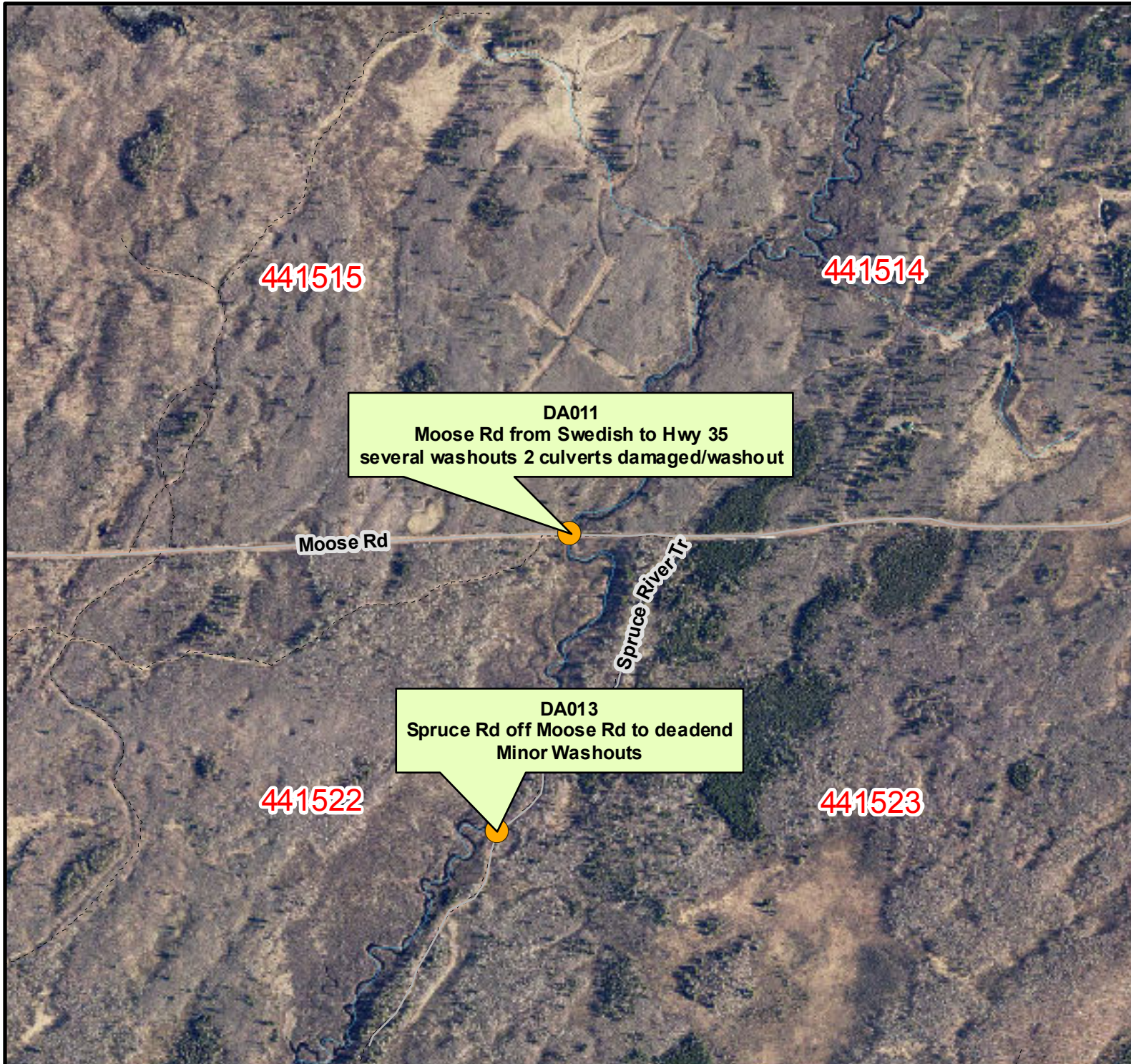
DOUGLAS COUNTY JULY 2016 FLOOD DAMAGE



Page Information

| | |
|-----------|-------------|
| Date: | 7/27/2016 |
| Time: | 11:13:41 AM |
| Site ID = | DA010 |
| Dairyland | |

DOUGLAS COUNTY JULY 2016 FLOOD DAMAGE



DA011
Moose Rd from Swedish to Hwy 35
several washouts 2 culverts damaged/washout

DA013
Spruce Rd off Moose Rd to deadend
Minor Washouts



Legend

- DC July 2016 Flood Damage Inventory

Section Label

0 387.5 775 1,550
Feet

Scale = 1:10,000



Page Information

Date: 7/27/2016
Time: 11:13:44 AM
Site ID = DA011
Dairyland

DOUGLAS COUNTY JULY 2016 FLOOD DAMAGE

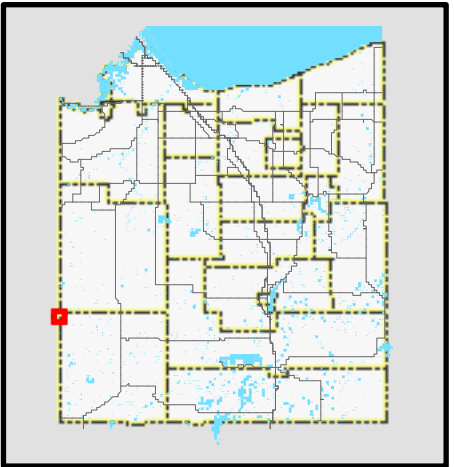


Legend
● DC July 2016 Flood Damage Inventory

Section Label

0 387.5 775 1,550
Feet

Scale = 1:10,000

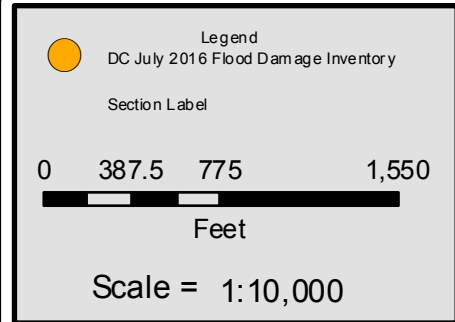
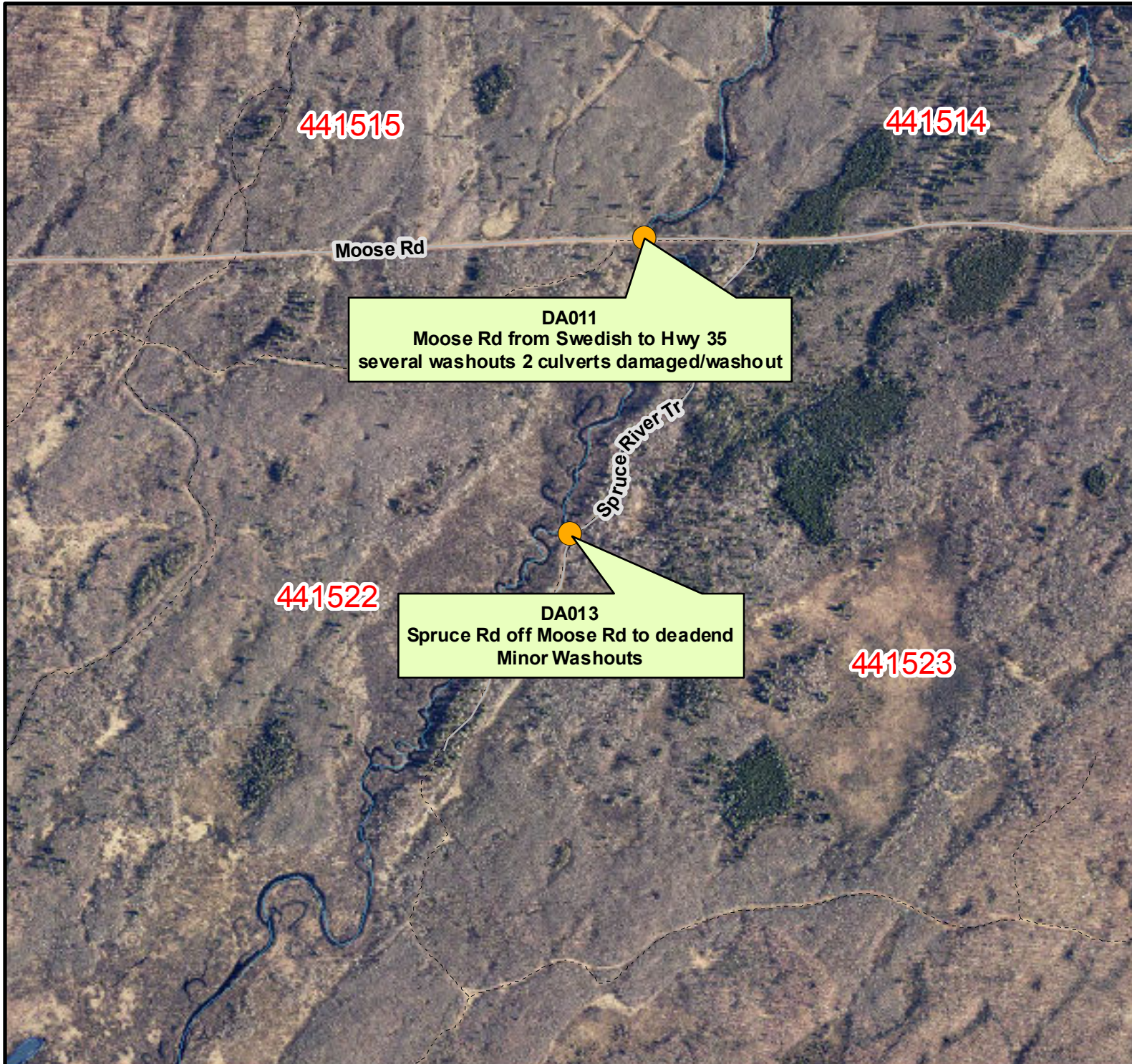


DA012
Summit Trail from Moose Rd to Townline
Minor washout

Page Information

Date: 7/27/2016
Time: 11:13:47 AM
Site ID = DA012
Dairyland

DOUGLAS COUNTY JULY 2016 FLOOD DAMAGE



Page Information

Date: 7/27/2016

Time: 11:13:50 AM

Site ID = DA013

Dairyland

DOUGLAS COUNTY JULY 2016 FLOOD DAMAGE



Legend

- DC July 2016 Flood Damage Inventory

Section Label

0 387.5 775 1,550

Feet

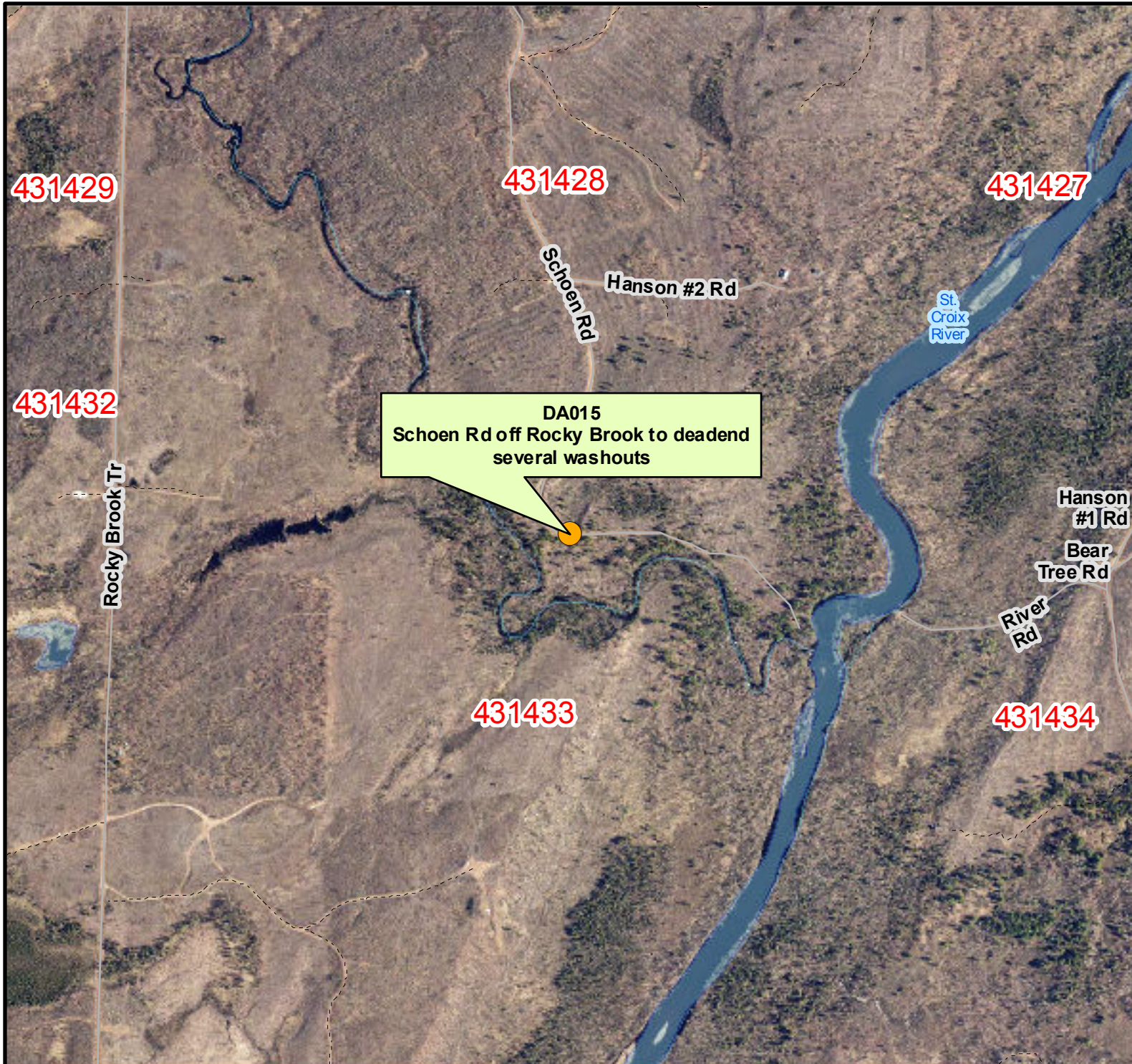
Scale = 1:10,000



Page Information

Date: 7/27/2016
Time: 11:13:53 AM
Site ID = DA014
Dairyland

DOUGLAS COUNTY JULY 2016 FLOOD DAMAGE



Legend

- DC July 2016 Flood Damage Inventory

Section Label

0 387.5 775 1,550

Feet

Scale = 1:10,000



Page Information

Date: 7/27/2016
Time: 11:13:56 AM
Site ID = DA015
Dairyland

DOUGLAS COUNTY JULY 2016 FLOOD DAMAGE



Legend

- DC July 2016 Flood Damage Inventory

Section Label

0 387.5 775 1,550

Feet

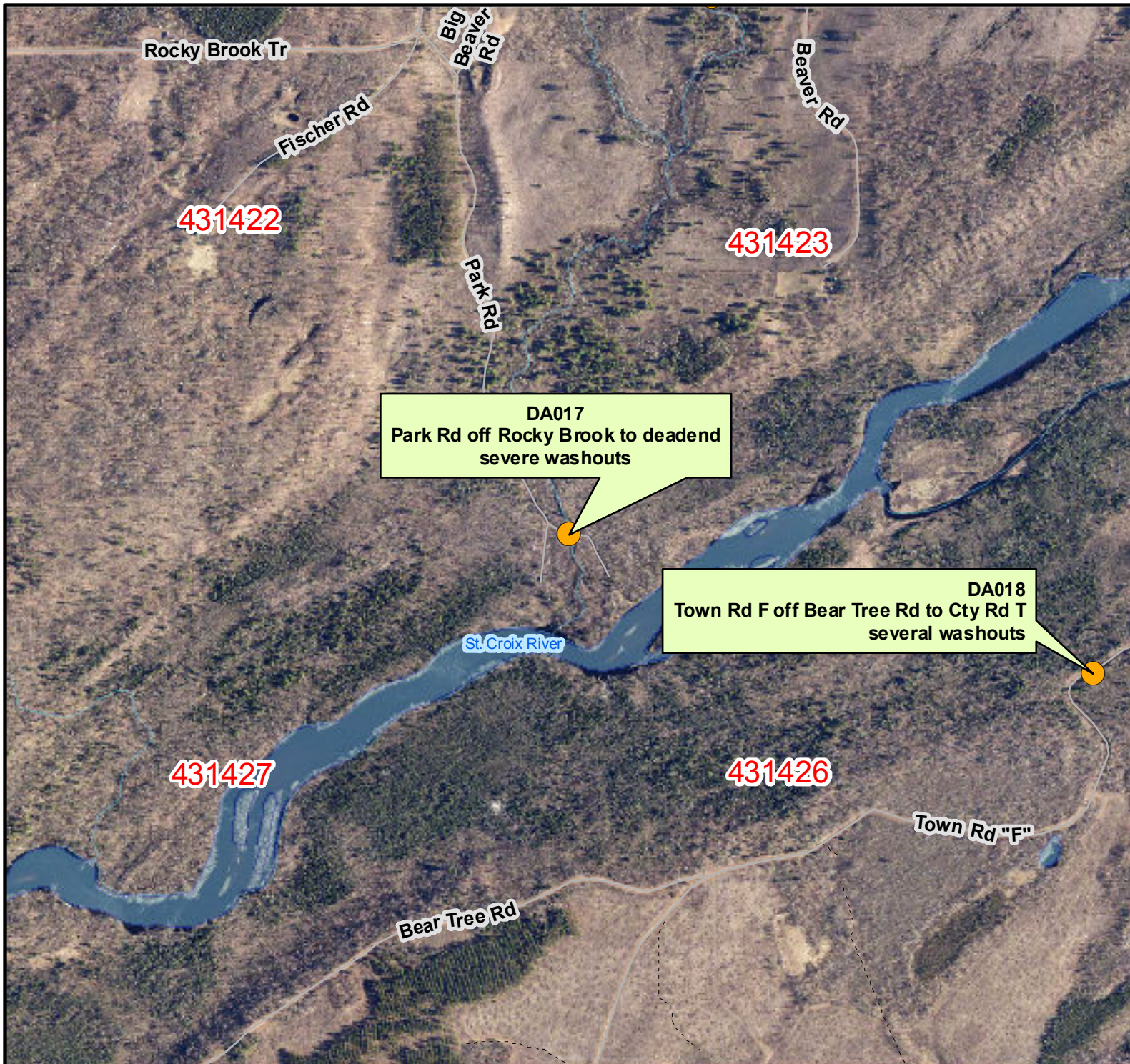
Scale = 1:10,000



Page Information

Date: 7/27/2016
Time: 11:14:00 AM
Site ID = DA016
Dairyland

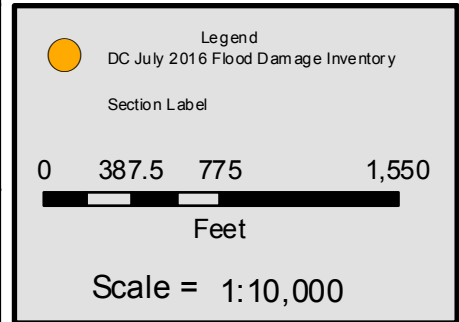
DOUGLAS COUNTY JULY 2016 FLOOD DAMAGE



Page Information

| | |
|-----------|-------------|
| Date: | 7/27/2016 |
| Time: | 11:14:03 AM |
| Site ID = | DA017 |
| Dairyland | |

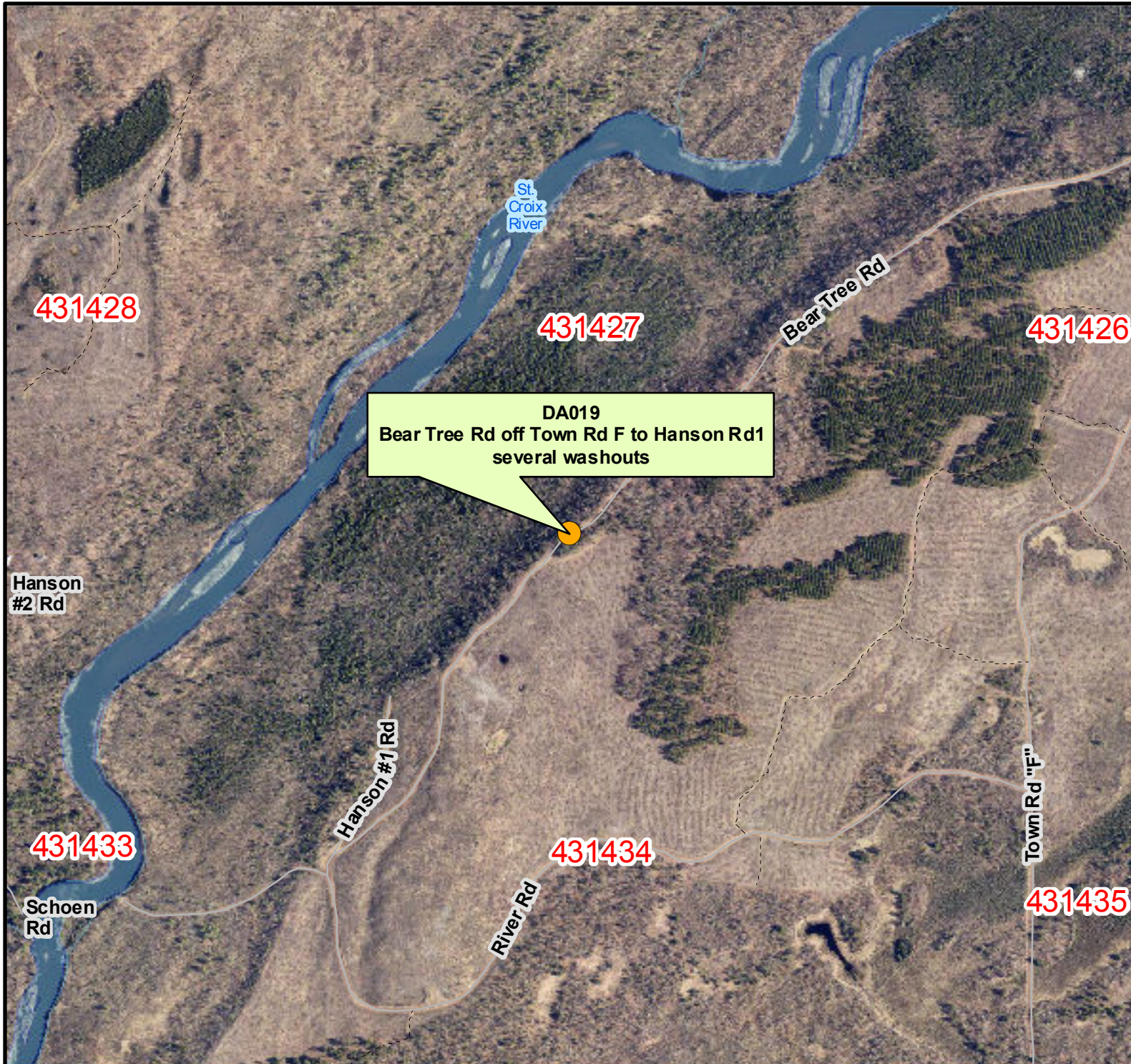
DOUGLAS COUNTY JULY 2016 FLOOD DAMAGE



Page Information

| | |
|-----------|-------------|
| Date: | 7/27/2016 |
| Time: | 11:14:06 AM |
| Site ID = | DA018 |
| Dairyland | |

DOUGLAS COUNTY JULY 2016 FLOOD DAMAGE



Legend

- DC July 2016 Flood Damage Inventory

Section Label

0 387.5 775 1,550

Feet

Scale = 1:10,000



Page Information

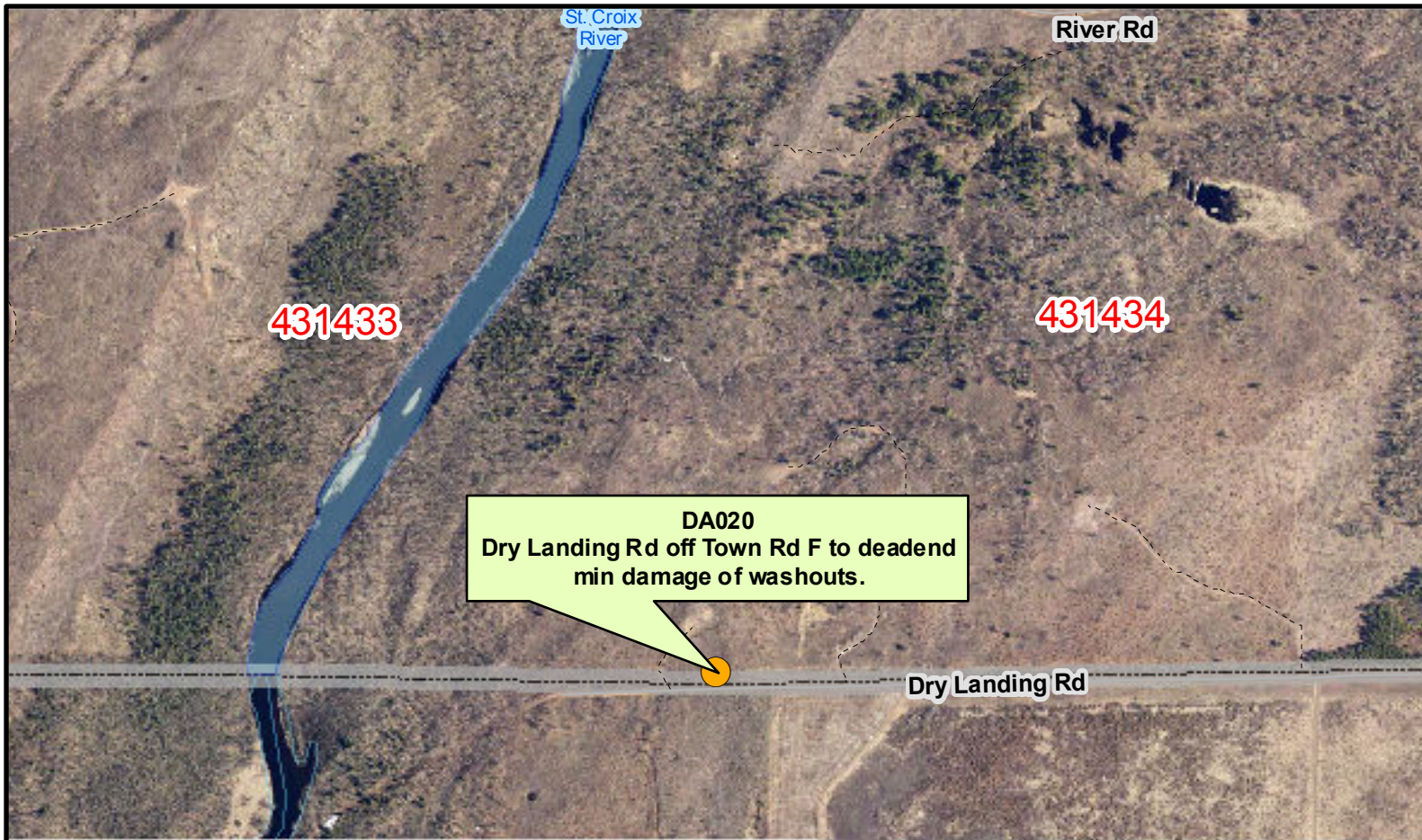
Date: 7/27/2016

Time: 11:14:09 AM

Site ID = DA019

Dairyland

DOUGLAS COUNTY JULY 2016 FLOOD DAMAGE



Legend

- DC July 2016 Flood Damage Inventory

Section Label

0 387.5 775 1,550

Feet

Scale = 1:10,000



Page Information

Date: 7/27/2016
Time: 11:14:13 AM
Site ID = DA020
Dairyland

DOUGLAS COUNTY JULY 2016 FLOOD DAMAGE



Legend

● DC July 2016 Flood Damage Inventory

Section Label

0 387.5 775 1,550

Feet

Scale = 1:10,000



Page Information

Date: 7/27/2016

Time: 11:14:16 AM

Site ID = DA021

Dairyland

DOUGLAS COUNTY JULY 2016 FLOOD DAMAGE



Legend

- DC July 2016 Flood Damage Inventory

Section Label

0 387.5 775 1,550

Feet

Scale = 1:10,000



Page Information

Date: 7/27/2016
Time: 11:14:19 AM
Site ID = DA022
Dairyland

DOUGLAS COUNTY JULY 2016 FLOOD DAMAGE

431519

431520

DA023
Andrews Rd off State Line Rd to deadend
severe washouts

DA002
N Fire Lane-Town Rd TT to Hwy T
Several Washouts

Andrews Rd

431530

431529

Upper
Tamarack
River

North Fire Ln



Legend

● DC July 2016 Flood Damage Inventory

Section Label

0 387.5 775 1,550

Feet

Scale = 1:10,000



Page Information

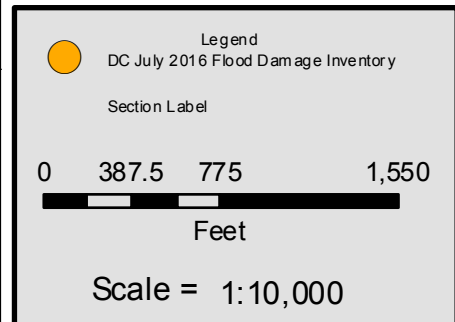
Date: 7/27/2016

Time: 11:14:22 AM

Site ID = DA023

Dairyland

DOUGLAS COUNTY JULY 2016 FLOOD DAMAGE



Page Information

| | |
|-----------|-------------|
| Date: | 7/27/2016 |
| Time: | 11:14:25 AM |
| Site ID = | GO001 |
| Gordon | |

DOUGLAS COUNTY JULY 2016 FLOOD DAMAGE



Legend

● DC July 2016 Flood Damage Inventory

Section Label

0 387.5 775 1,550

Feet

Scale = 1:10,000



Page Information

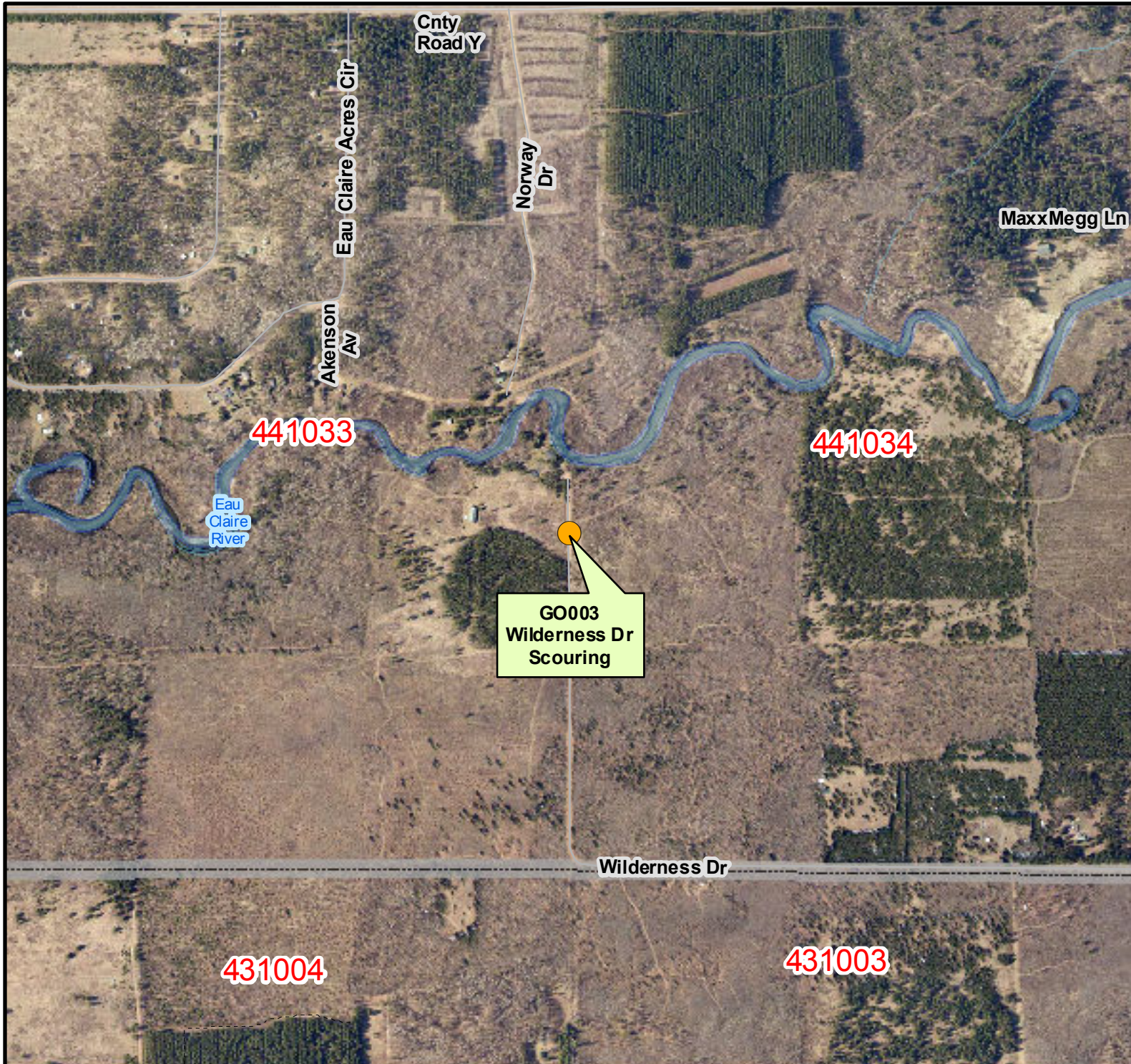
Date: 7/27/2016

Time: 11:14:29 AM

Site ID = GO002

Gordon

DOUGLAS COUNTY JULY 2016 FLOOD DAMAGE



Legend

- DC July 2016 Flood Damage Inventory

Section Label

0 387.5 775 1,550

Feet

Scale = 1:10,000



Page Information

Date: 7/27/2016
Time: 11:14:32 AM
Site ID = GO003
Gordon

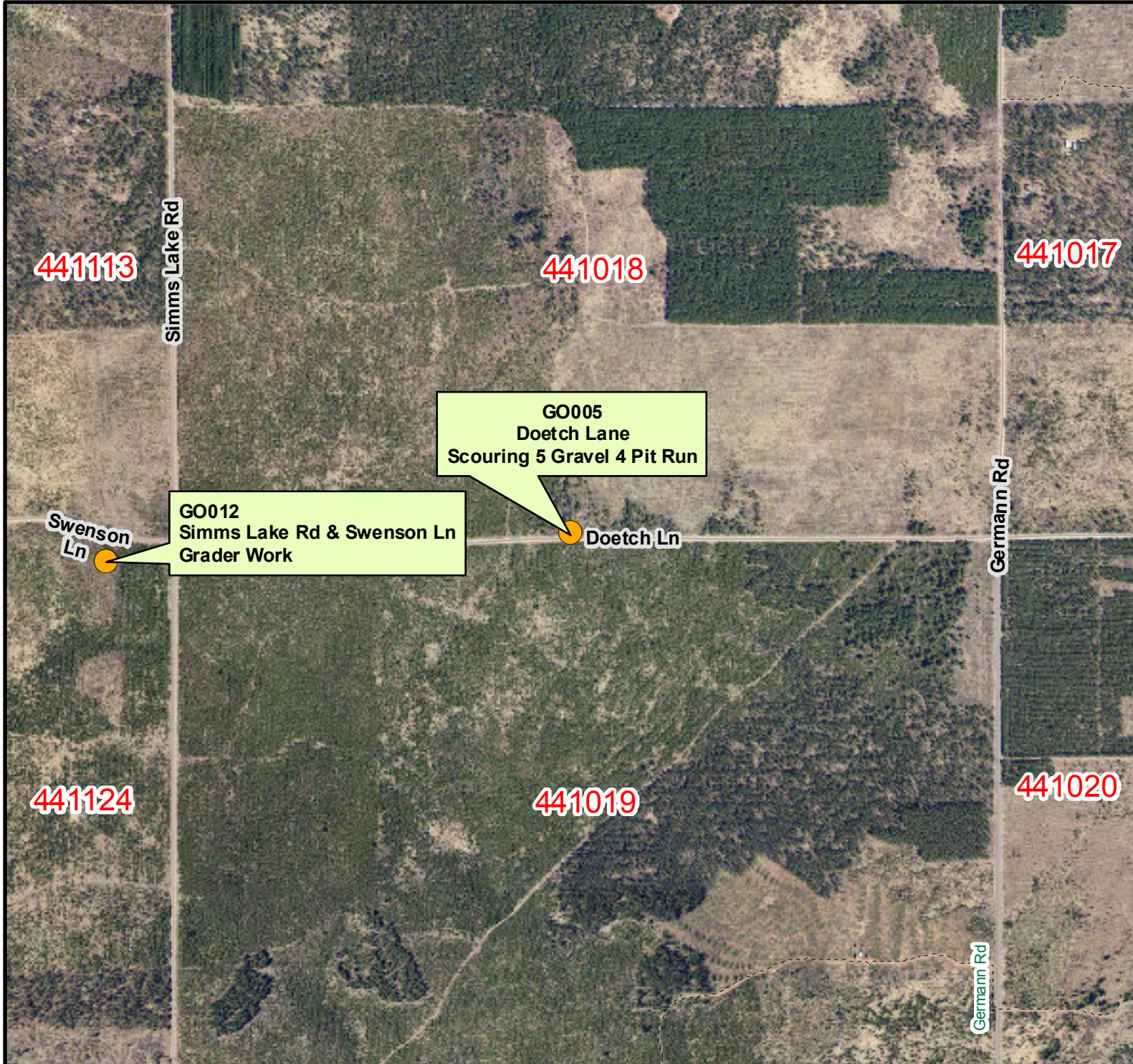
DOUGLAS COUNTY JULY 2016 FLOOD DAMAGE



Page Information

| | |
|-----------|-------------|
| Date: | 7/27/2016 |
| Time: | 11:14:35 AM |
| Site ID = | GO004 |
| Gordon | |

DOUGLAS COUNTY JULY 2016 FLOOD DAMAGE



Legend

● DC July 2016 Flood Damage Inventory

Section Label

0 387.5 775 1,550

Feet

Scale = 1:10,000



Page Information

Date: 7/27/2016

Time: 11:14:38 AM

Site ID = GO005

Gordon

DOUGLAS COUNTY JULY 2016 FLOOD DAMAGE



Legend

- DC July 2016 Flood Damage Inventory

Section Label

0 387.5 775 1,550

Feet

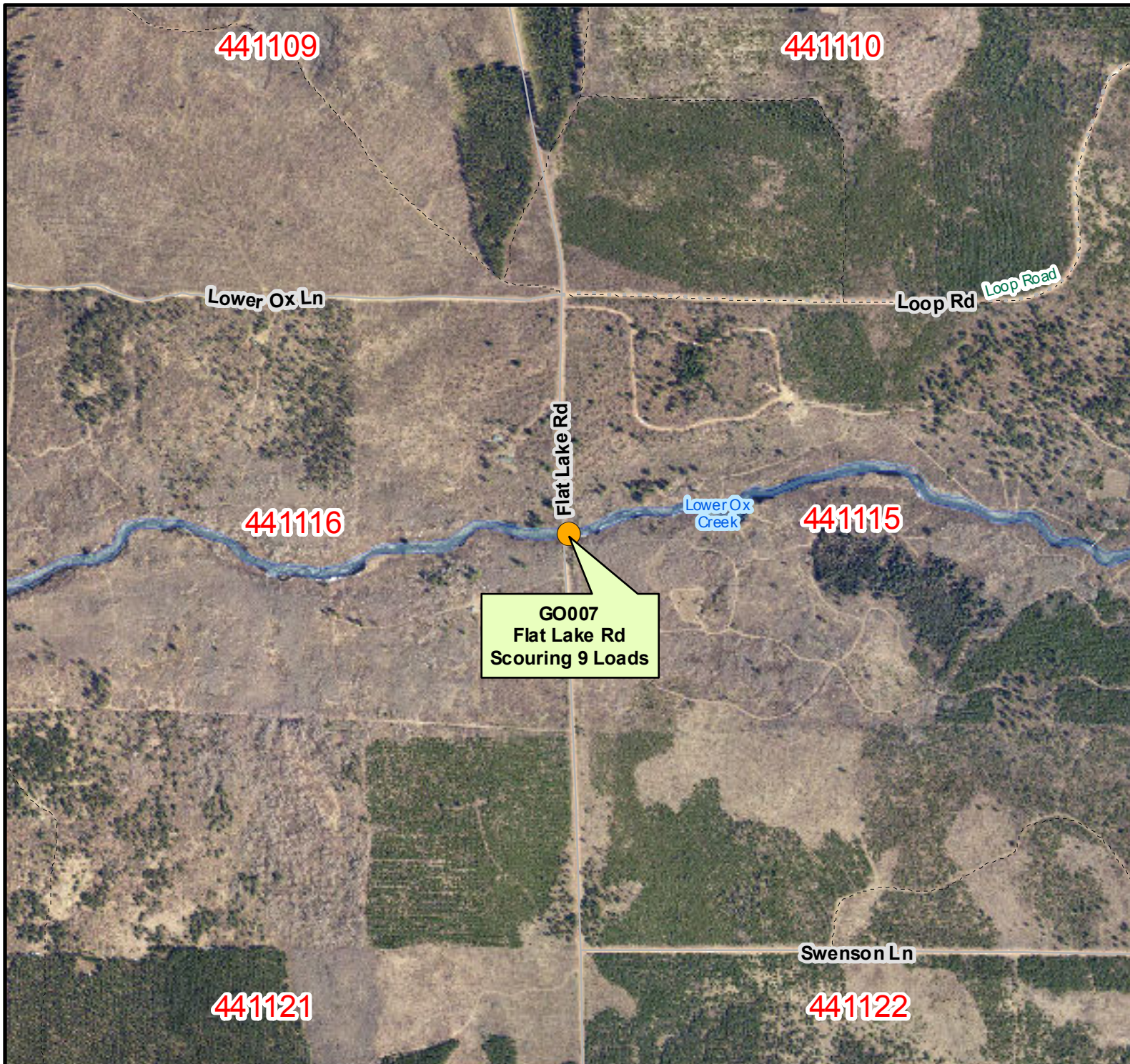
Scale = 1:10,000




Page Information

Date: 7/27/2016
Time: 11:14:41 AM
Site ID = GO006
Gordon

DOUGLAS COUNTY JULY 2016 FLOOD DAMAGE




Legend

 DC July 2016 Flood Damage Inventory

Section Label

0 387.5 775 1,550



Feet

Scale = 1:10,000



Page Information

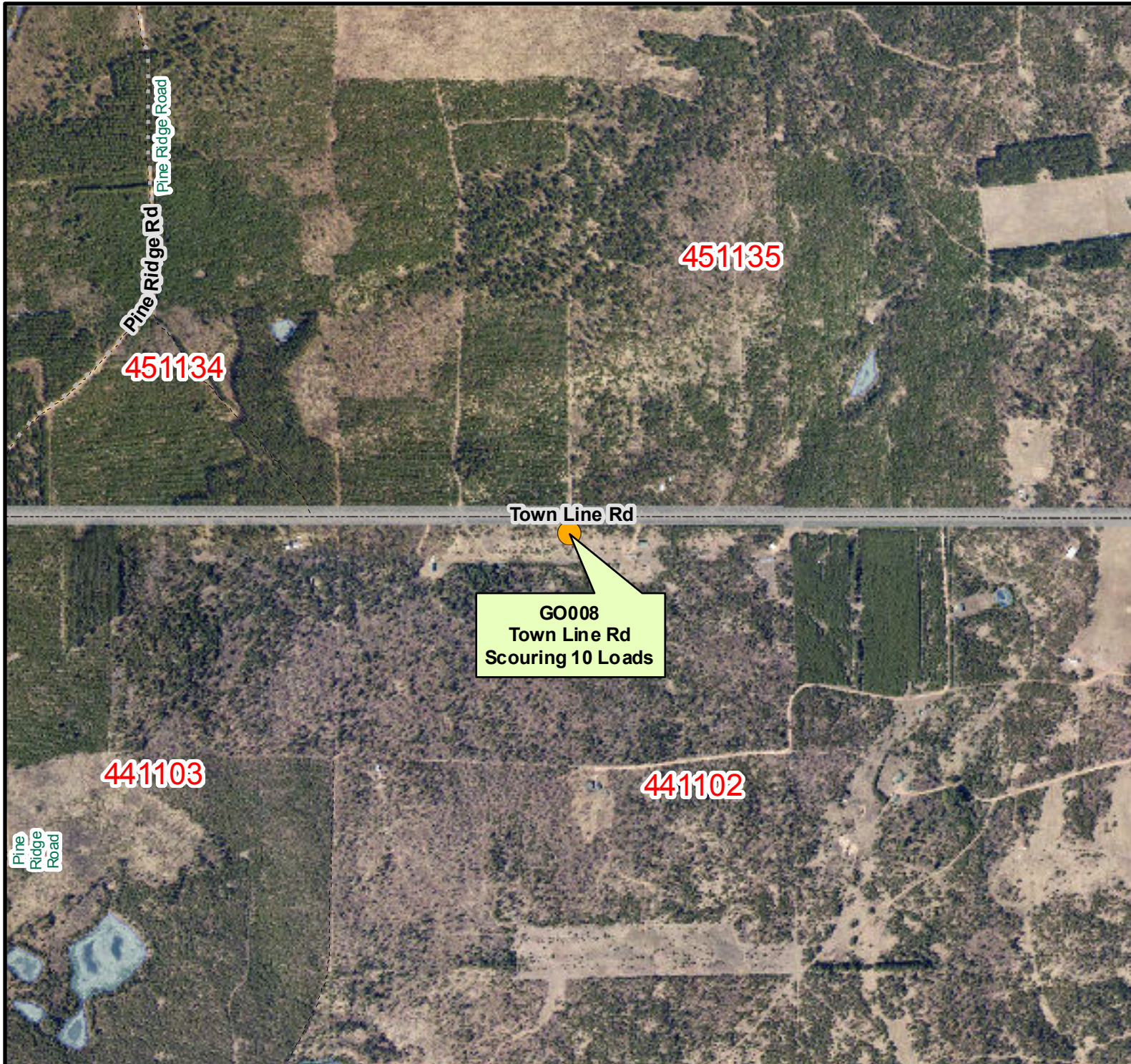
Date: 7/27/2016

Time: 11:14:44 AM

Site ID = GO007

Gordon

DOUGLAS COUNTY JULY 2016 FLOOD DAMAGE



Legend

● DC July 2016 Flood Damage Inventory

Section Label

0 387.5 775 1,550

Feet

Scale = 1:10,000



Page Information

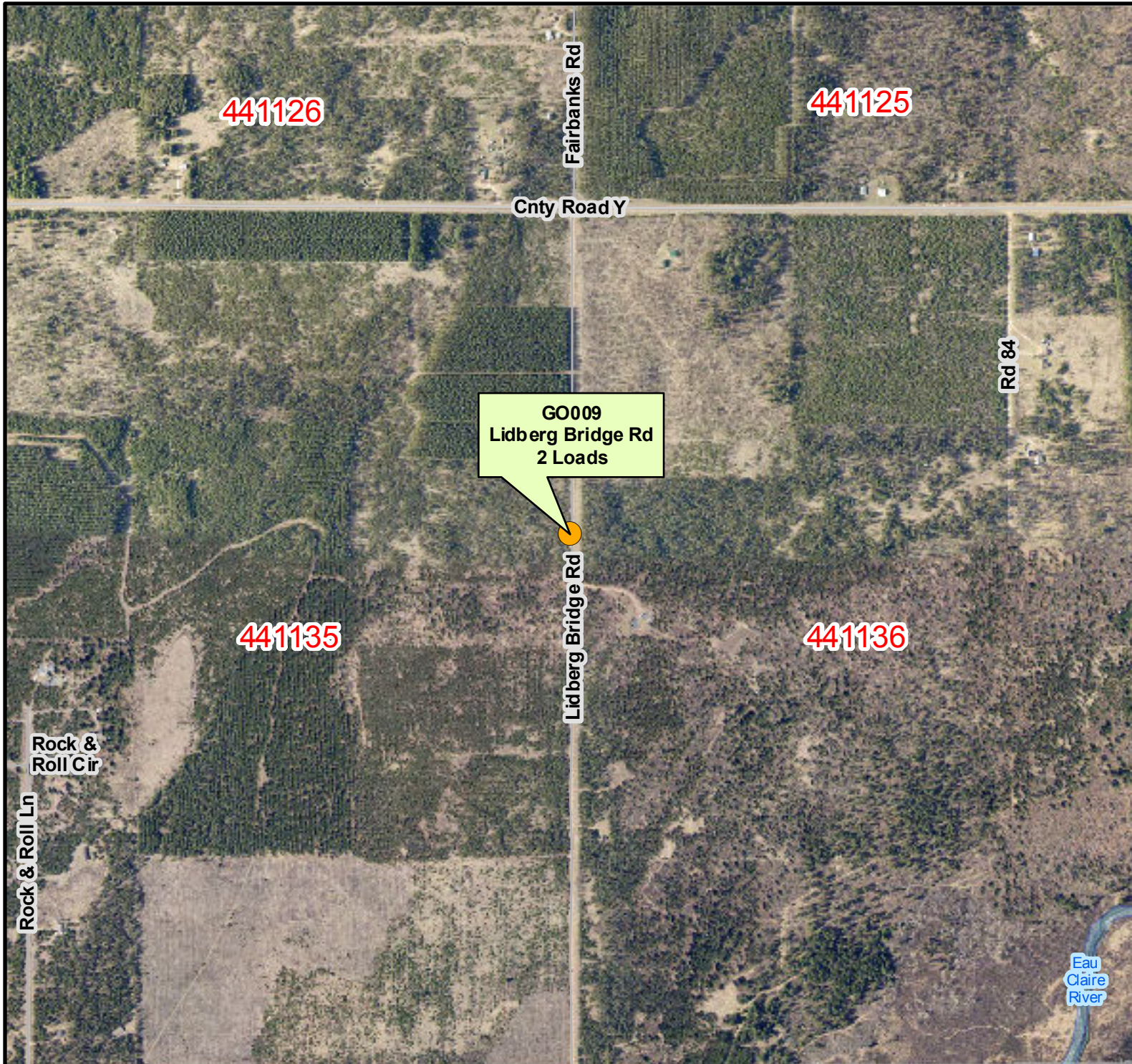
Date: 7/27/2016

Time: 11:14:48 AM

Site ID = GO008

Gordon

DOUGLAS COUNTY JULY 2016 FLOOD DAMAGE



Legend

- DC July 2016 Flood Damage Inventory

Section Label

0 387.5 775 1,550

Feet

Scale = 1:10,000



Page Information

Date: 7/27/2016
Time: 11:14:51 AM
Site ID = GO009
Gordon

DOUGLAS COUNTY JULY 2016 FLOOD DAMAGE



Legend

● DC July 2016 Flood Damage Inventory

Section Label

0 387.5 775 1,550

Feet

Scale = 1:10,000



Page Information

Date: 7/27/2016

Time: 11:14:54 AM

Site ID = GO010

Gordon

DOUGLAS COUNTY JULY 2016 FLOOD DAMAGE



Legend

- DC July 2016 Flood Damage Inventory

Section Label

0 387.5 775 1,550

Feet

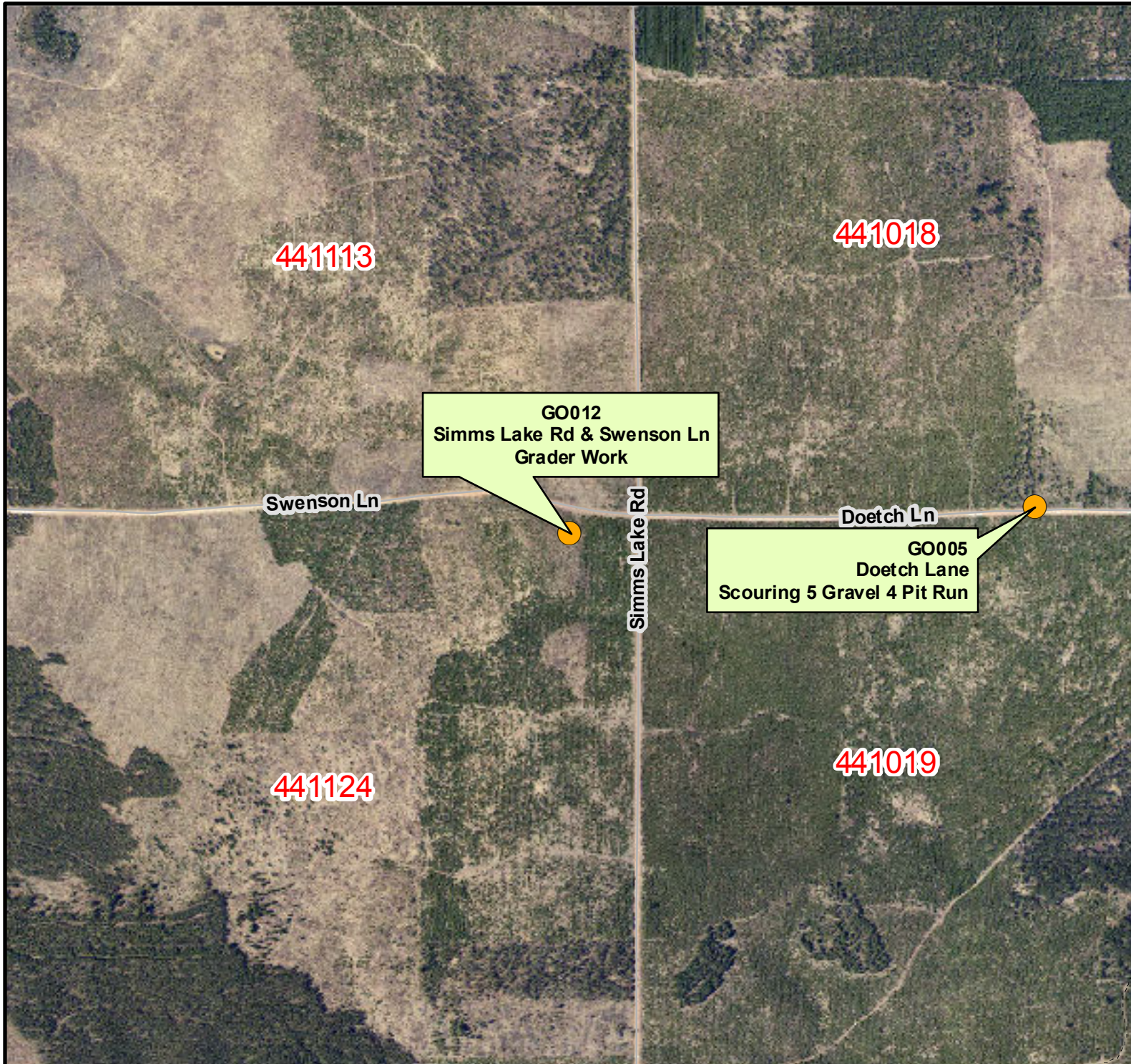
Scale = 1:10,000



Page Information

Date: 7/27/2016
Time: 11:14:57 AM
Site ID = GO011
Gordon

DOUGLAS COUNTY JULY 2016 FLOOD DAMAGE



Legend

● DC July 2016 Flood Damage Inventory

Section Label

0 387.5 775 1,550

Feet

Scale = 1:10,000



Page Information

Date: 7/27/2016

Time: 11:15:00 AM

Site ID = GO012

Gordon

DOUGLAS COUNTY JULY 2016 FLOOD DAMAGE



Legend

- DC July 2016 Flood Damage Inventory

Section Label

0 387.5 775 1,550

Feet

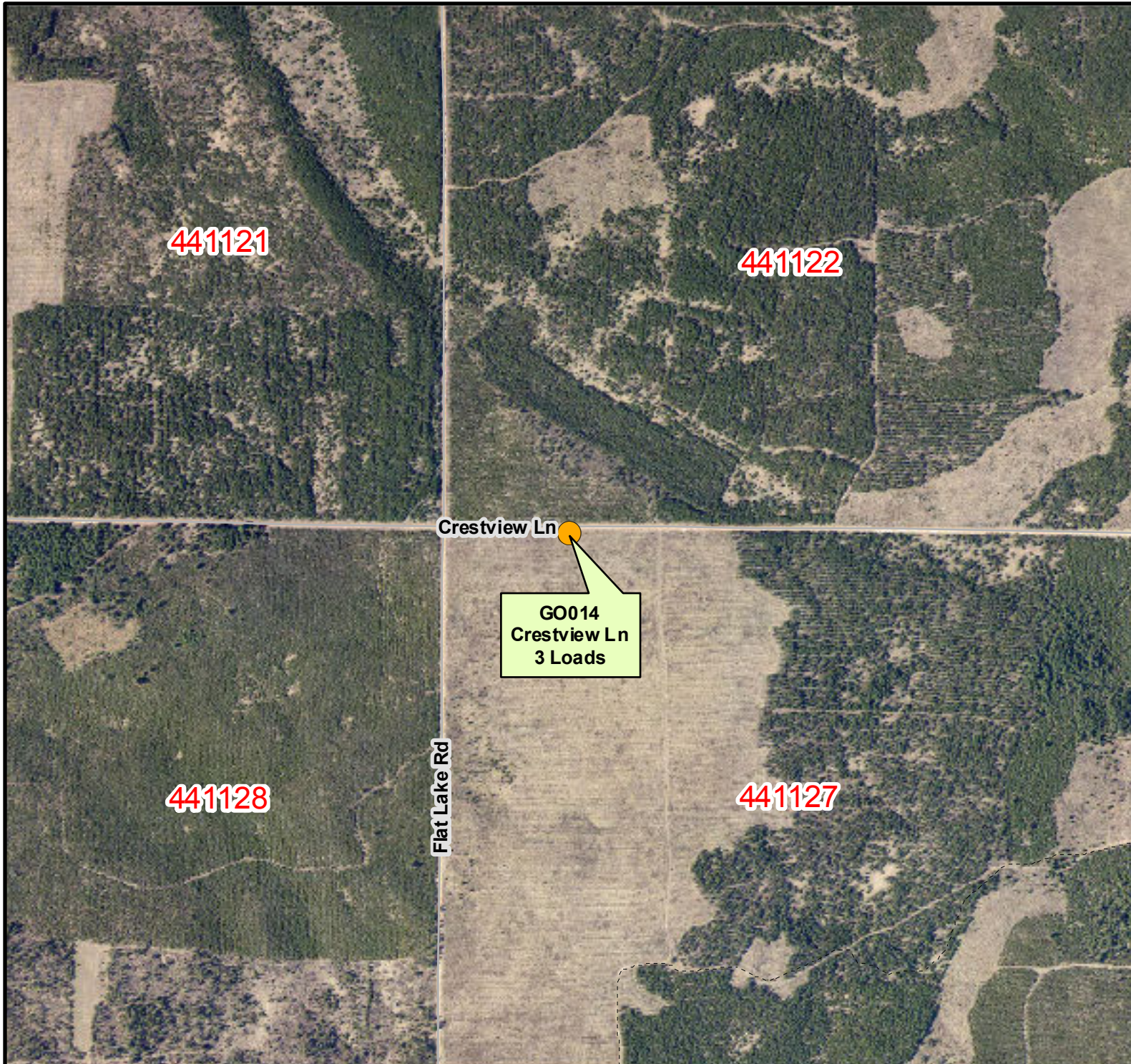
Scale = 1:10,000



Page Information

Date: 7/27/2016
Time: 11:15:03 AM
Site ID = GO013
Gordon

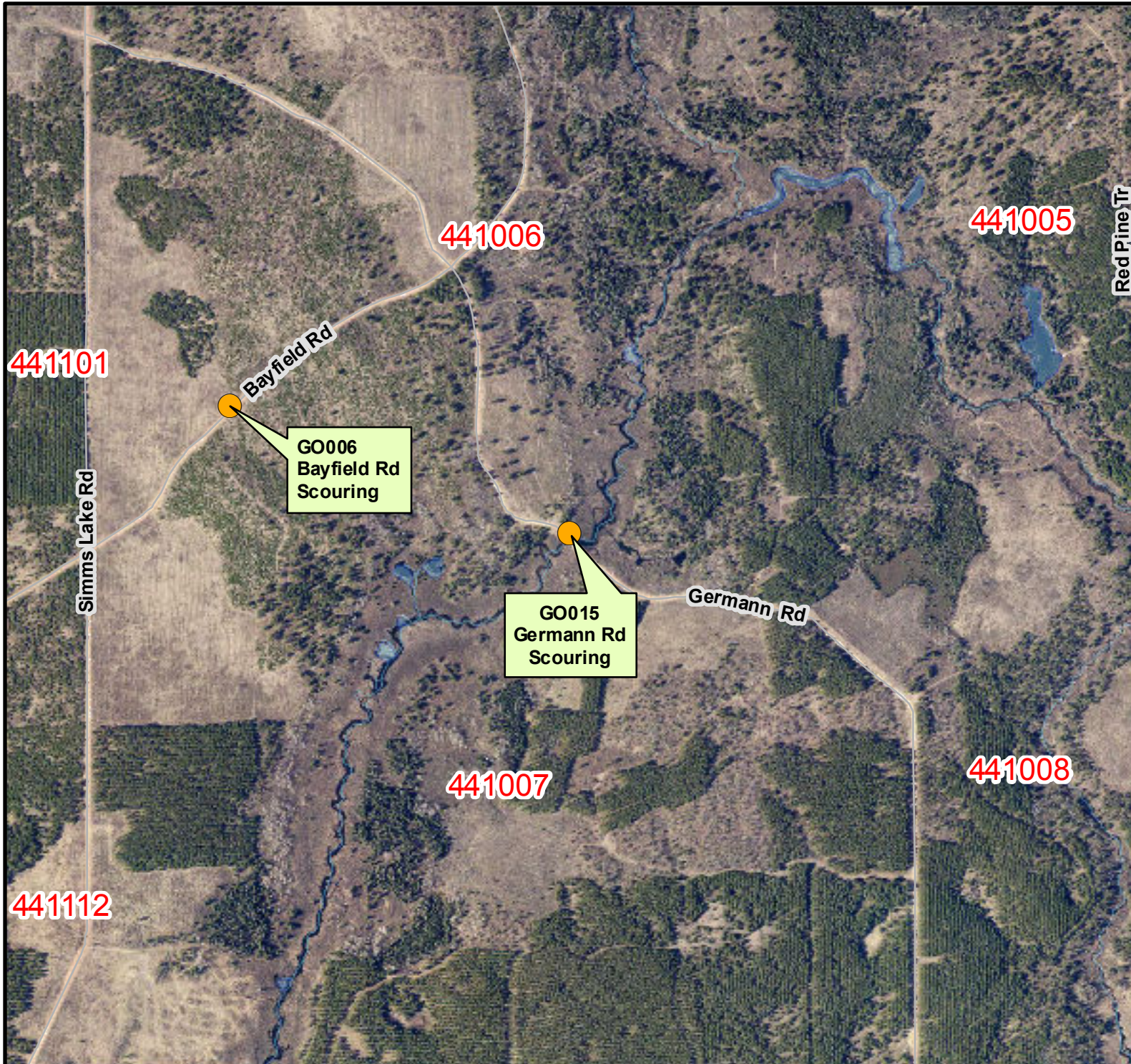
DOUGLAS COUNTY JULY 2016 FLOOD DAMAGE



Page Information

| | |
|-----------|-------------|
| Date: | 7/27/2016 |
| Time: | 11:15:06 AM |
| Site ID = | GO014 |
| Gordon | |

DOUGLAS COUNTY JULY 2016 FLOOD DAMAGE



Legend

- DC July 2016 Flood Damage Inventory

Section Label

0 387.5 775 1,550

Feet

Scale = 1:10,000



Page Information

Date: 7/27/2016
Time: 11:15:09 AM
Site ID = GO015
Gordon

DOUGLAS COUNTY JULY 2016 FLOOD DAMAGE



Sand Rd

Horseshoe Springs

German Rd

Connors Meadow Rd

Cabin Ln

441008

441009

441017

441016

GO016
Connors Meadow Rd From German Rd to Woods Rd
Scouring 10 Loads

GO004
East Cabin Lane
Scouring/Pit Run Gravel



Legend

● DC July 2016 Flood Damage Inventory

Section Label

0 387.5 775 1,550

Feet

Scale = 1:10,000



Page Information

Date: 7/27/2016

Time: 11:15:12 AM

Site ID = GO016

Gordon

DOUGLAS COUNTY JULY 2016 FLOOD DAMAGE



Page Information

| | |
|-----------|-------------|
| Date: | 7/27/2016 |
| Time: | 11:15:16 AM |
| Site ID = | GO017 |
| Gordon | |

DOUGLAS COUNTY JULY 2016 FLOOD DAMAGE



Legend

● DC July 2016 Flood Damage Inventory

Section Label

0 387.5 775 1,550

Feet

Scale = 1:10,000



Page Information

Date: 7/27/2016

Time: 11:15:19 AM

Site ID = GO018

Gordon

DOUGLAS COUNTY JULY 2016 FLOOD DAMAGE



Legend

- DC July 2016 Flood Damage Inventory

Section Label

0 387.5 775 1,550

Feet

Scale = 1:10,000



Page Information

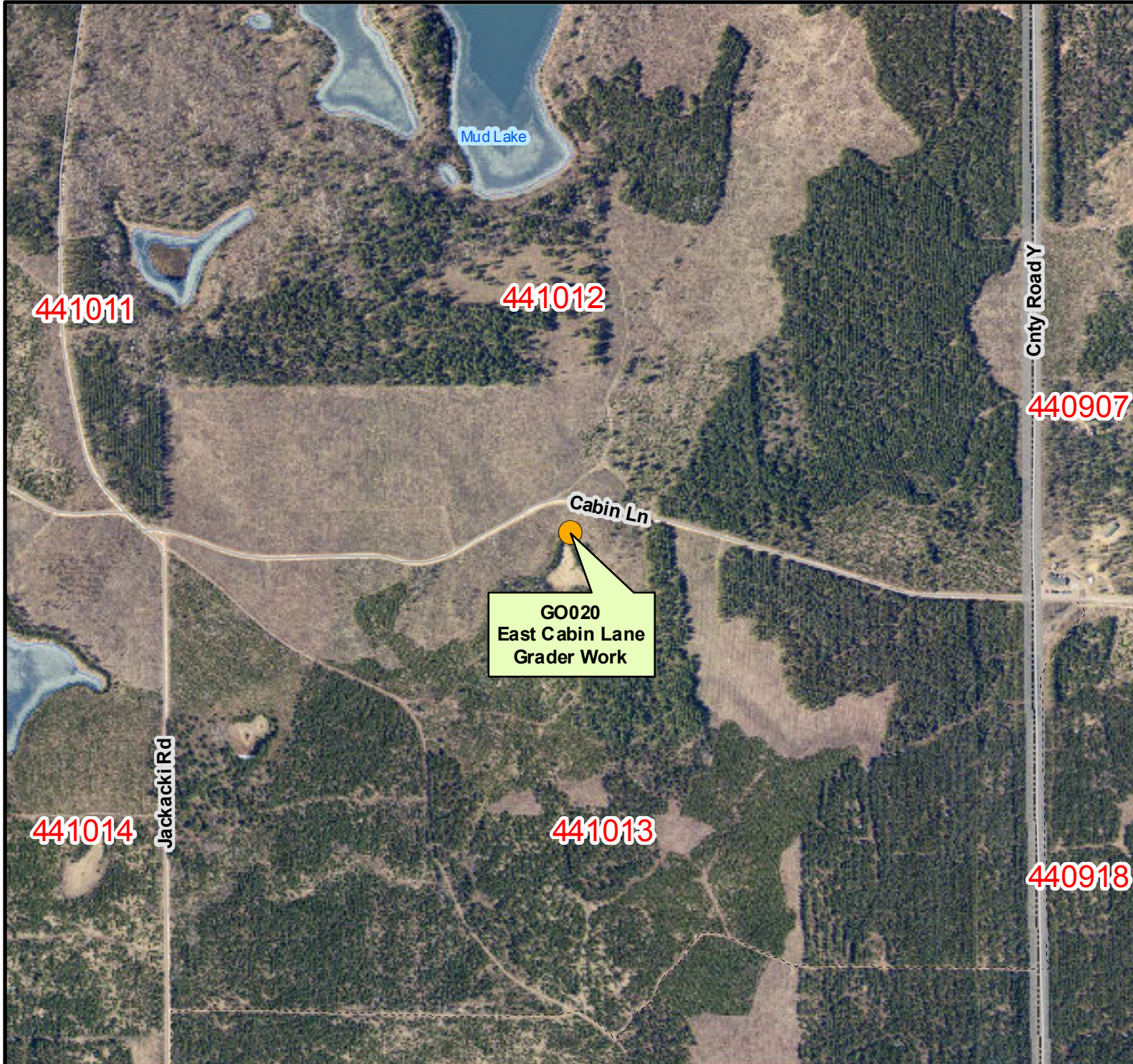
Date: 7/27/2016

Time: 11:15:22 AM

Site ID = GO019

Gordon

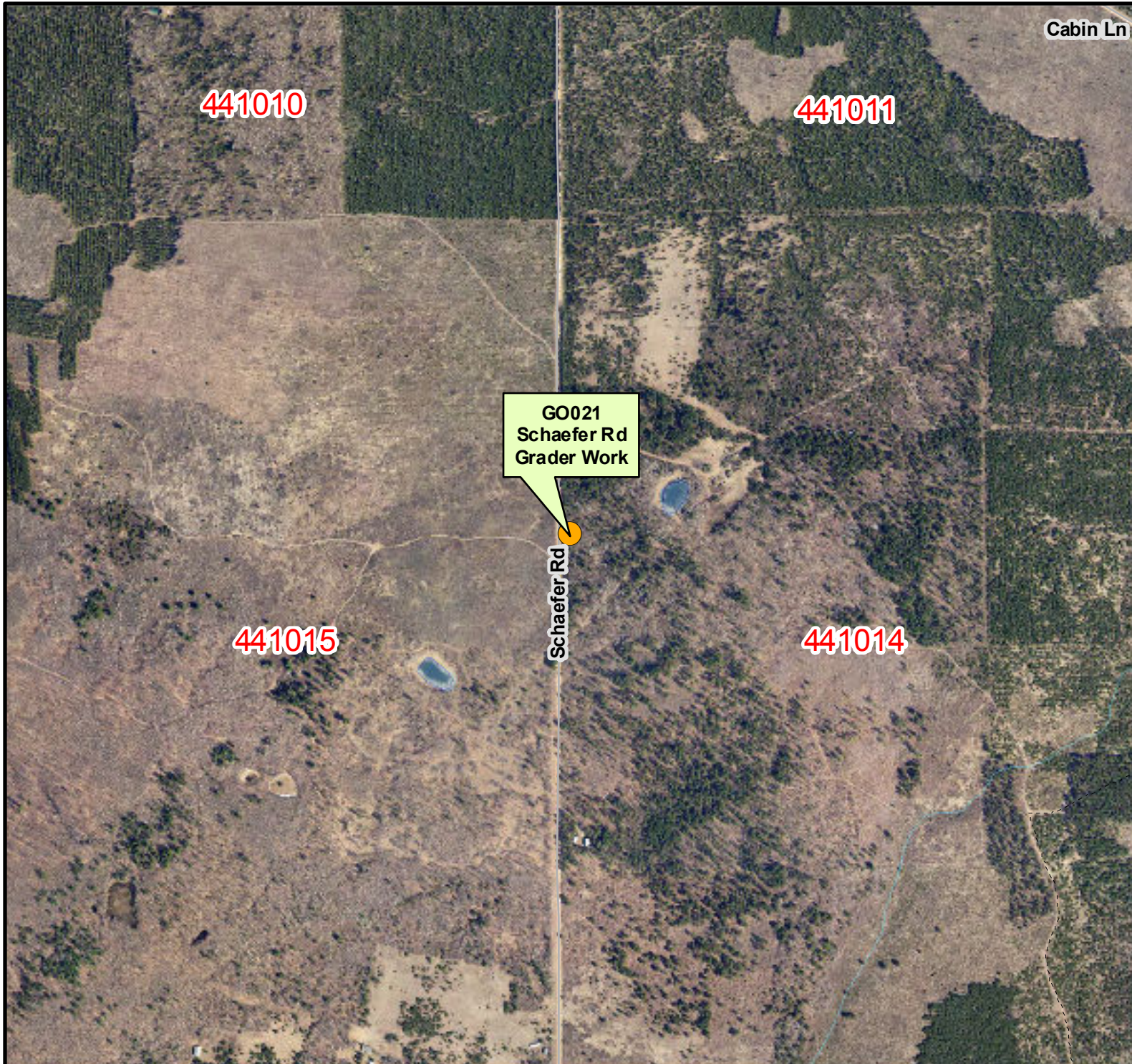
DOUGLAS COUNTY JULY 2016 FLOOD DAMAGE



Page Information

| | |
|-----------|-------------|
| Date: | 7/27/2016 |
| Time: | 11:15:25 AM |
| Site ID = | GO020 |
| Gordon | |

DOUGLAS COUNTY JULY 2016 FLOOD DAMAGE



Cabin Ln

441010

441011

441015

441014

GO021
Schaefer Rd
Grader Work

Schaefer Rd



Legend

● DC July 2016 Flood Damage Inventory

Section Label

0 387.5 775 1,550

Feet

Scale = 1:10,000



Page Information

Date: 7/27/2016

Time: 11:15:29 AM

Site ID = GO021

Gordon

DOUGLAS COUNTY JULY 2016 FLOOD DAMAGE



Legend

● DC July 2016 Flood Damage Inventory

Section Label

0 387.5 775 1,550

Feet

Scale = 1:10,000



Page Information

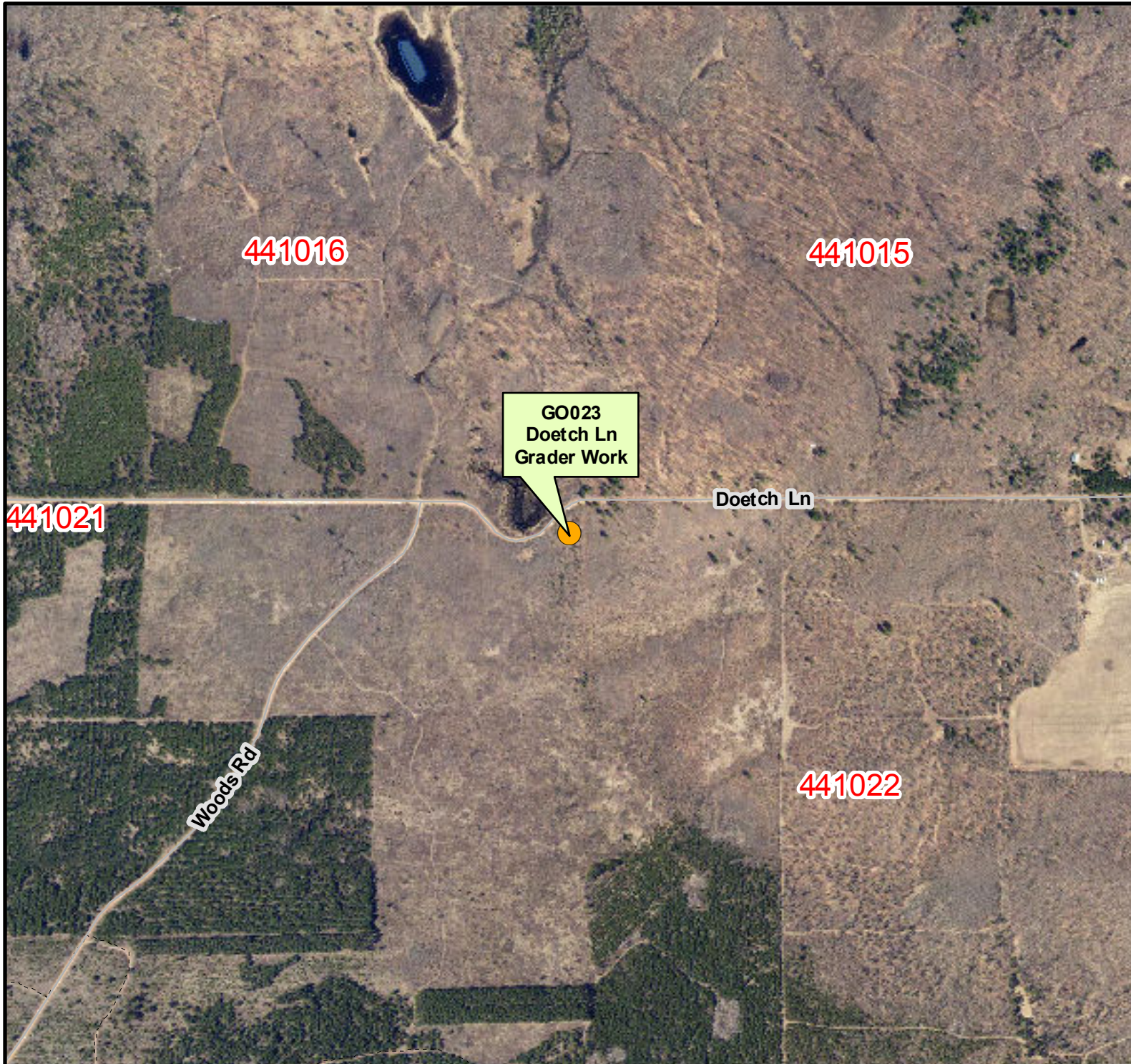
Date: 7/27/2016

Time: 11:15:32 AM

Site ID = GO022

Gordon

DOUGLAS COUNTY JULY 2016 FLOOD DAMAGE



Legend

● DC July 2016 Flood Damage Inventory

Section Label

0 387.5 775 1,550

Feet

Scale = 1:10,000



Page Information

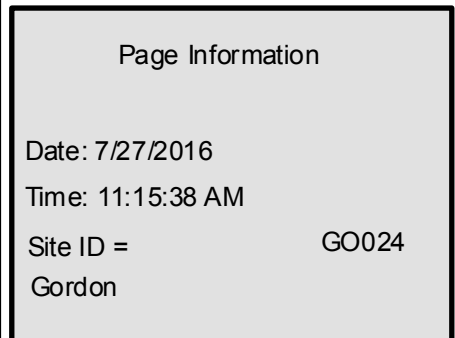
Date: 7/27/2016

Time: 11:15:35 AM

Site ID = GO023

Gordon

DOUGLAS COUNTY JULY 2016 FLOOD DAMAGE



DOUGLAS COUNTY JULY 2016 FLOOD DAMAGE



Legend

- DC July 2016 Flood Damage Inventory

Section Label

0 387.5 775 1,550

Feet

Scale = 1:10,000



Page Information

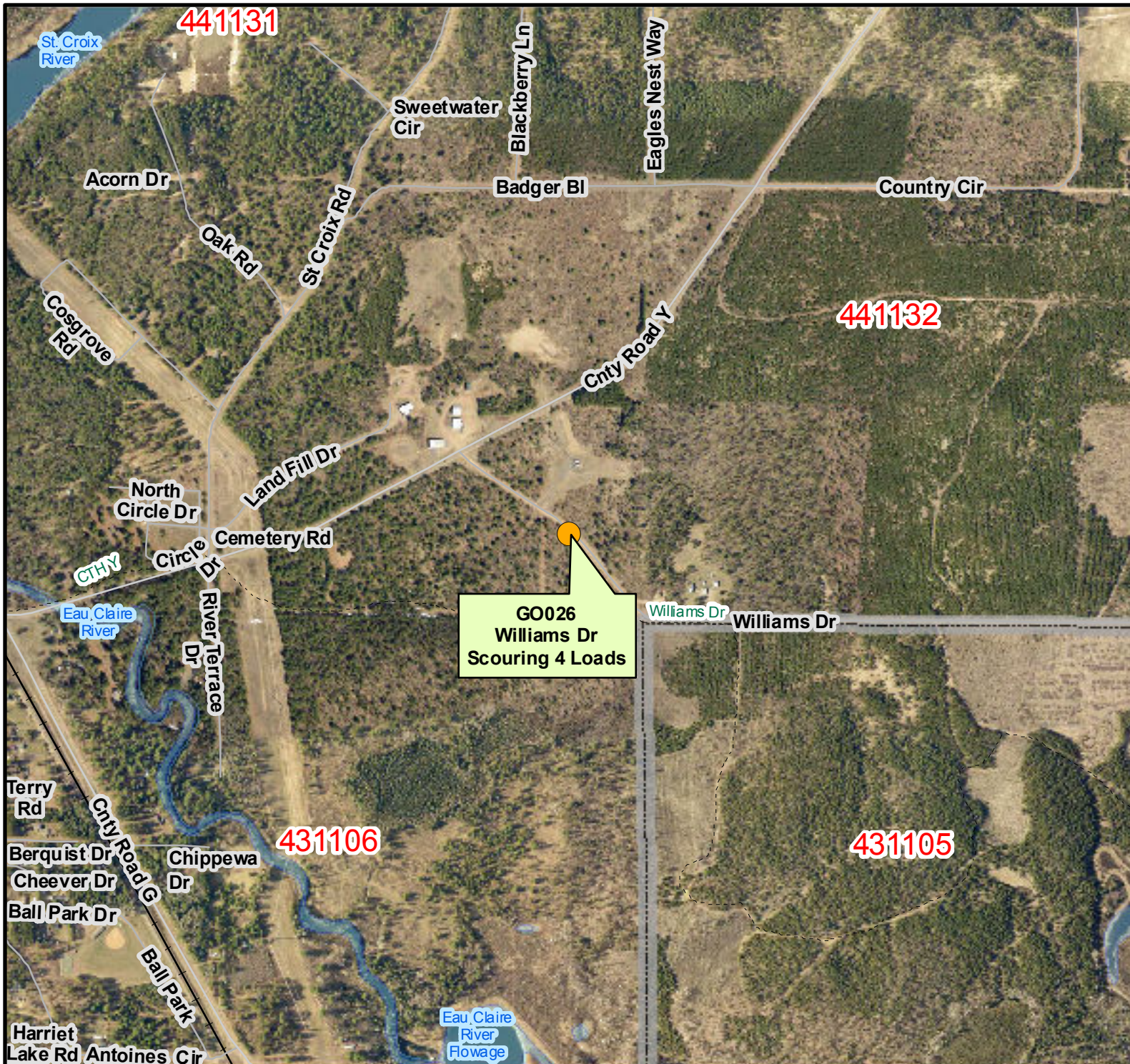
Date: 7/27/2016

Time: 11:15:41 AM

Site ID = GO025

Gordon

DOUGLAS COUNTY JULY 2016 FLOOD DAMAGE



Legend

DC July 2016 Flood Damage Inventory

Section Label

0 387.5 775 1,550

Feet

Scale = 1:10,000



Page Information

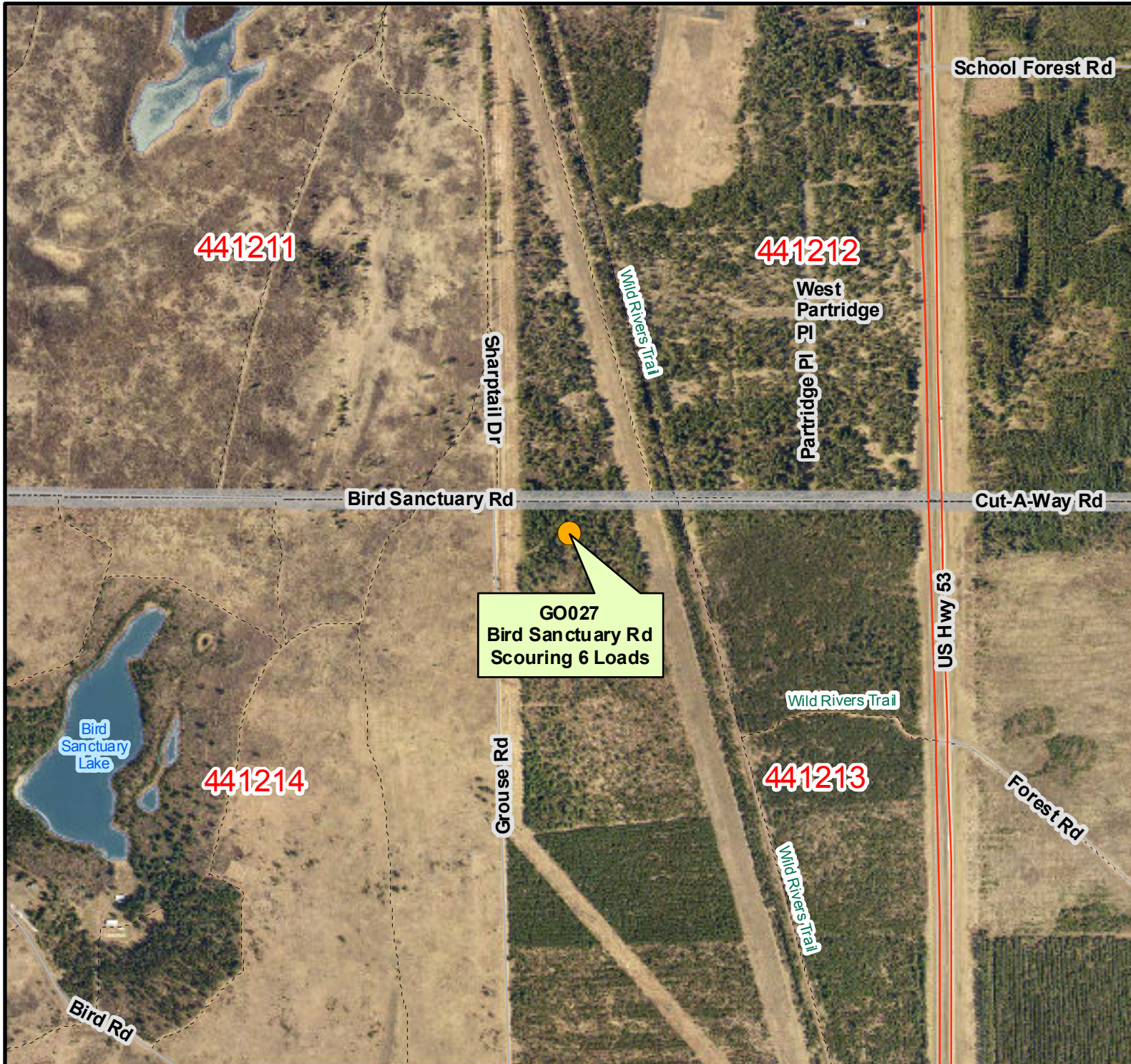
Date: 7/27/2016

Time: 11:15:45 AM

Site ID = GO026

Gordon

DOUGLAS COUNTY JULY 2016 FLOOD DAMAGE



Legend

- DC July 2016 Flood Damage Inventory

Section Label

0 387.5 775 1,550

Feet

Scale = 1:10,000



Page Information

Date: 7/27/2016

Time: 11:15:48 AM

Site ID = GO027

Gordon

DOUGLAS COUNTY JULY 2016 FLOOD DAMAGE

441207

441208

Burma Rd

441218

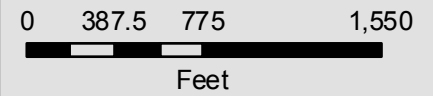
441217

GO028
Burma Rd
Scouring 8 Loads

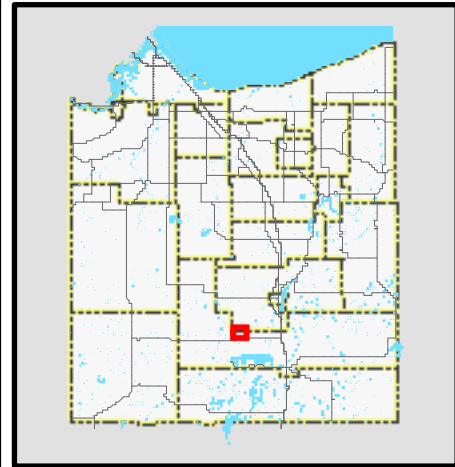


Legend
DC July 2016 Flood Damage Inventory

Section Label



Scale = 1:10,000



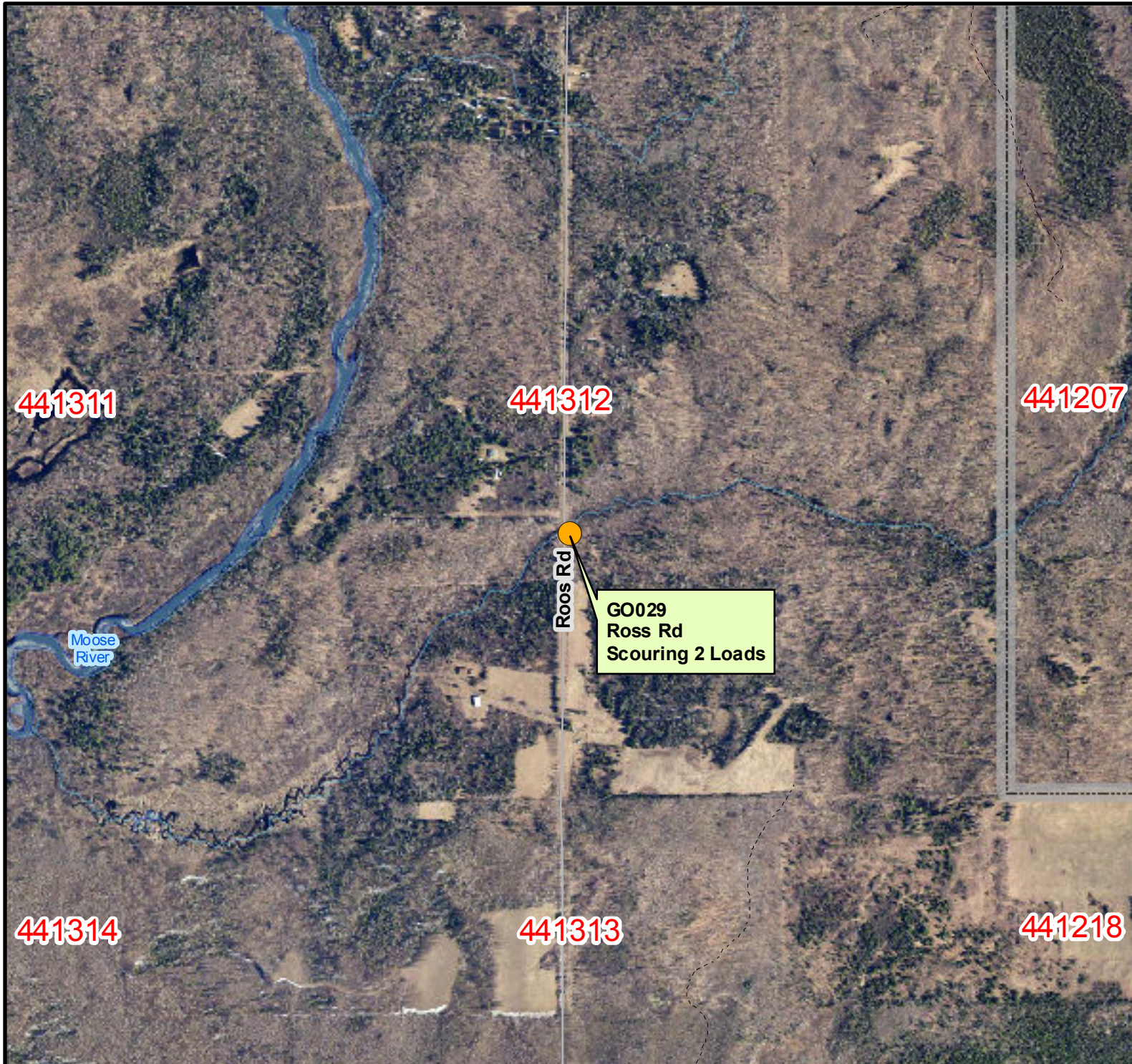
Page Information

Date: 7/27/2016

Time: 11:15:51 AM

Site ID = GO028
Gordon

DOUGLAS COUNTY JULY 2016 FLOOD DAMAGE



Legend

● DC July 2016 Flood Damage Inventory

Section Label

0 387.5 775 1,550

Feet

Scale = 1:10,000



Page Information

Date: 7/27/2016

Time: 11:15:54 AM

Site ID = GO029

Gordon

DOUGLAS COUNTY JULY 2016 FLOOD DAMAGE



Legend

- DC July 2016 Flood Damage Inventory

Section Label

0 387.5 775 1,550

Feet

Scale = 1:10,000



Page Information

Date: 7/27/2016

Time: 11:15:57 AM

Site ID = GO030

Gordon

DOUGLAS COUNTY JULY 2016 FLOOD DAMAGE



Legend

- DC July 2016 Flood Damage Inventory

Section Label

0 387.5 775 1,550

Feet

Scale = 1:10,000



Page Information

Date: 7/27/2016
Time: 11:16:01 AM
Site ID = HI001
Highland

DOUGLAS COUNTY JULY 2016 FLOOD DAMAGE



Legend

● DC July 2016 Flood Damage Inventory

Section Label

0 387.5 775 1,550

Feet

Scale = 1:10,000



Page Information

Date: 7/27/2016

Time: 11:16:04 AM

Site ID = HI002

Highland

DOUGLAS COUNTY JULY 2016 FLOOD DAMAGE

Rock Lake



Legend

- DC July 2016 Flood Damage Inventory

Section Label

0 387.5 775 1,550

Feet

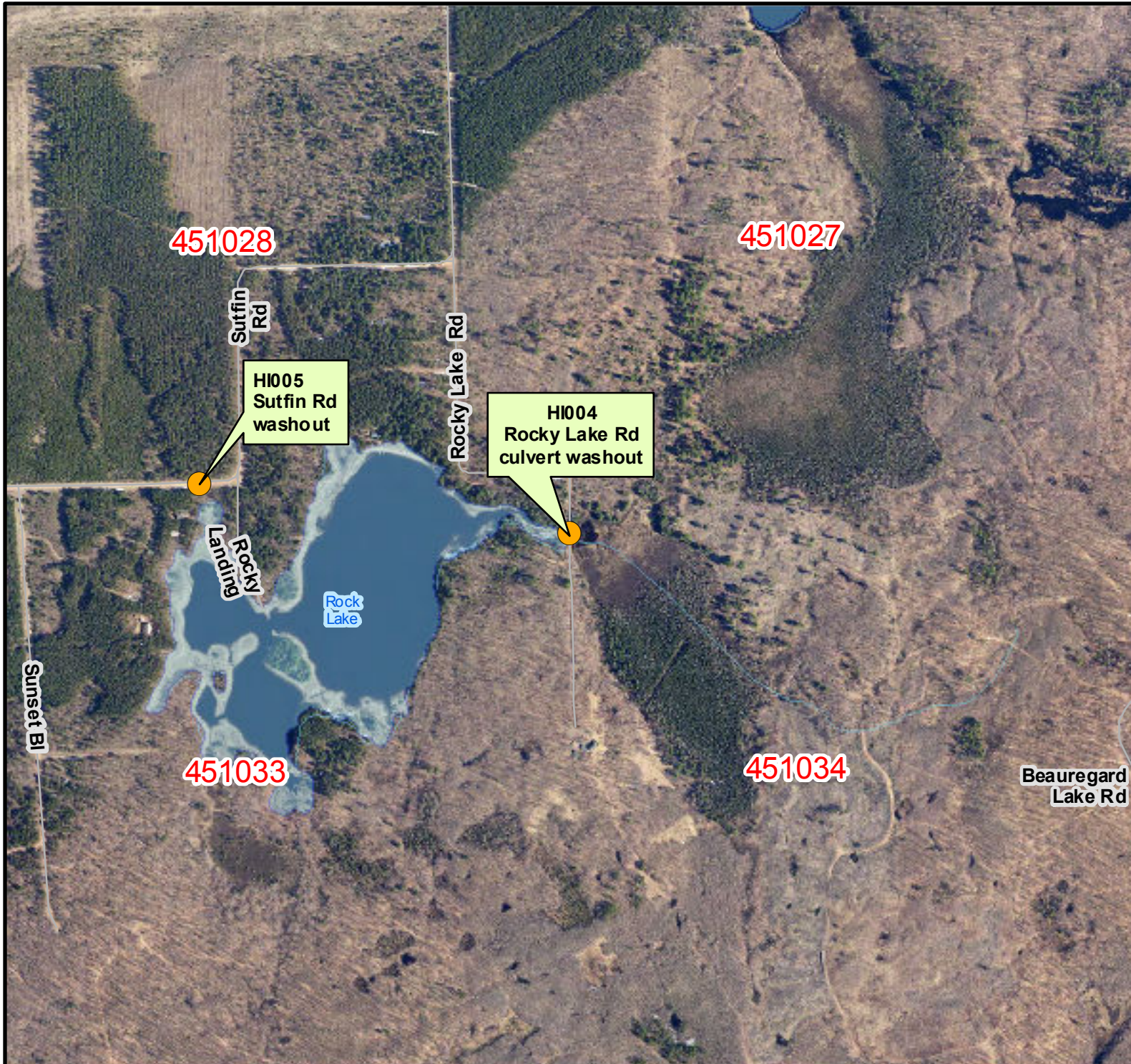
Scale = 1:10,000



Page Information

Date: 7/27/2016
Time: 11:16:07 AM
Site ID = HI003
Highland

DOUGLAS COUNTY JULY 2016 FLOOD DAMAGE



Page Information

| | |
|-----------|-------------|
| Date: | 7/27/2016 |
| Time: | 11:16:11 AM |
| Site ID = | HI004 |
| Highland | |

DOUGLAS COUNTY JULY 2016 FLOOD DAMAGE



Legend

- DC July 2016 Flood Damage Inventory

Section Label

0 387.5 775 1,550

Feet

Scale = 1:10,000



Page Information

Date: 7/27/2016

Time: 11:16:14 AM

Site ID = HI005

Highland

DOUGLAS COUNTY JULY 2016 FLOOD DAMAGE



Legend

- DC July 2016 Flood Damage Inventory

Section Label

0 387.5 775 1,550

Feet

Scale = 1:10,000



Page Information

Date: 7/27/2016
Time: 11:16:17 AM
Site ID = HI006
Highland

DOUGLAS COUNTY JULY 2016 FLOOD DAMAGE



Legend

- DC July 2016 Flood Damage Inventory

Section Label

0 387.5 775 1,550

Feet

Scale = 1:10,000



Page Information

Date: 7/27/2016
 Time: 11:16:20 AM
 Site ID = HI007
 Highland

DOUGLAS COUNTY JULY 2016 FLOOD DAMAGE



Legend

- DC July 2016 Flood Damage Inventory

Section Label

0 387.5 775 1,550
Feet

Scale = 1:10,000



Page Information

Date: 7/27/2016
Time: 11:16:23 AM
Site ID = HI008
Highland

DOUGLAS COUNTY JULY 2016 FLOOD DAMAGE



Legend

- DC July 2016 Flood Damage Inventory

Section Label

0 387.5 775 1,550

Feet

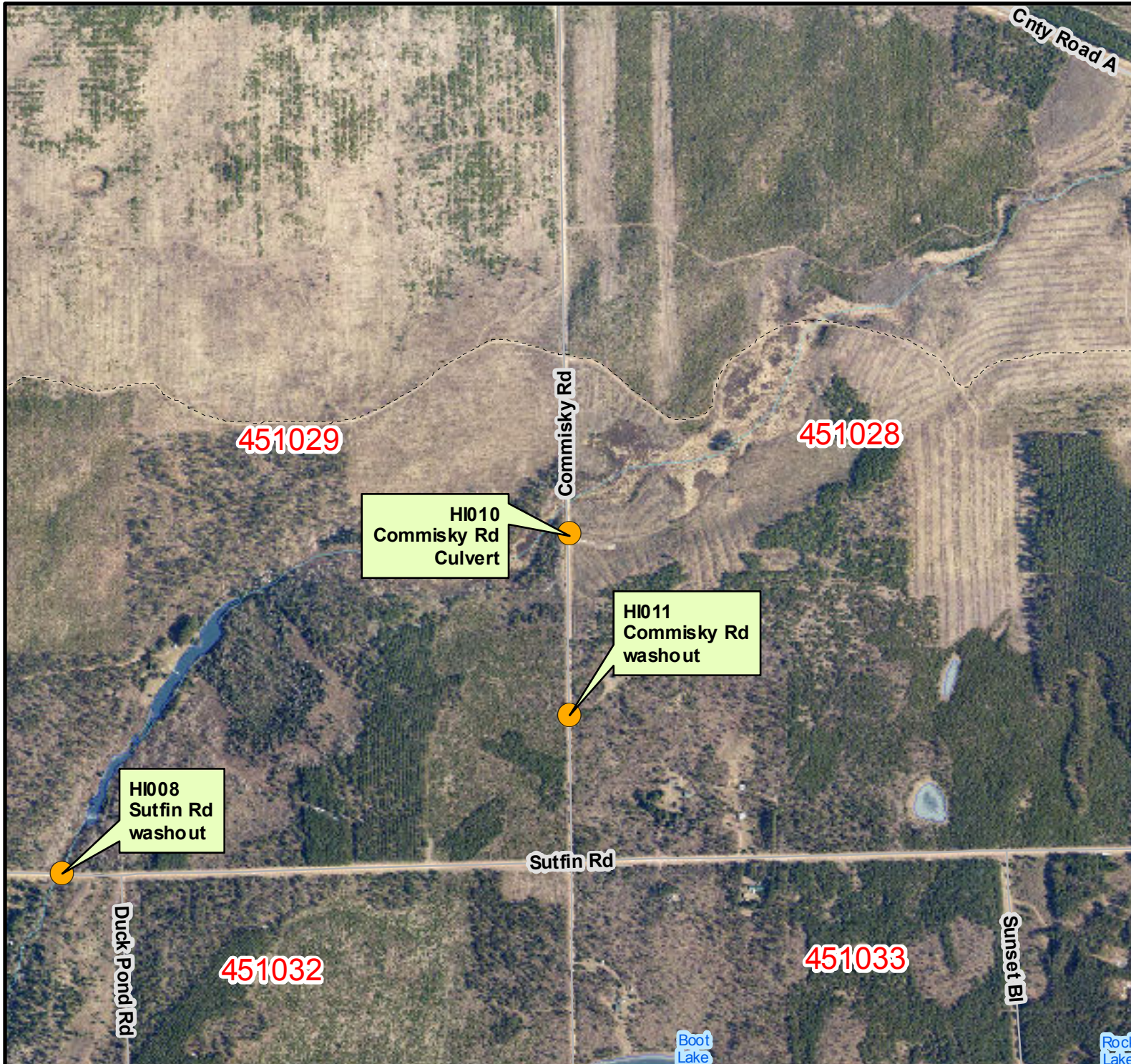
Scale = 1:10,000



Page Information

Date: 7/27/2016
Time: 11:16:26 AM
Site ID = HI009
Highland

DOUGLAS COUNTY JULY 2016 FLOOD DAMAGE



Legend

- DC July 2016 Flood Damage Inventory

Section Label

0 387.5 775 1,550

Feet

Scale = 1:10,000



Page Information

Date: 7/27/2016
Time: 11:16:30 AM
Site ID = HI010
Highland

DOUGLAS COUNTY JULY 2016 FLOOD DAMAGE



Legend

● DC July 2016 Flood Damage Inventory

Section Label

0 387.5 775 1,550

Feet

Scale = 1:10,000



Page Information

Date: 7/27/2016

Time: 11:16:33 AM

Site ID = HI011

Highland

DOUGLAS COUNTY JULY 2016 FLOOD DAMAGE



Legend

- DC July 2016 Flood Damage Inventory

Section Label

0 387.5 775 1,550
Feet

Scale = 1:10,000



Page Information

Date: 7/27/2016
Time: 11:16:36 AM
Site ID = HI012
Highland

DOUGLAS COUNTY JULY 2016 FLOOD DAMAGE



Legend

● DC July 2016 Flood Damage Inventory

Section Label

0 387.5 775 1,550

Feet

Scale = 1:10,000



Page Information

Date: 7/27/2016

Time: 11:16:39 AM

Site ID = HI013

Highland

DOUGLAS COUNTY JULY 2016 FLOOD DAMAGE



Legend

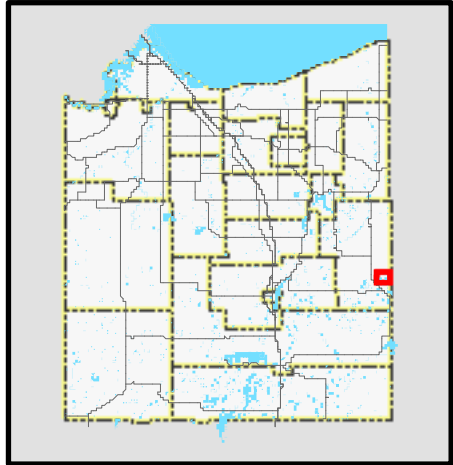
- DC July 2016 Flood Damage Inventory

Section Label

0 387.5 775 1,550

Feet

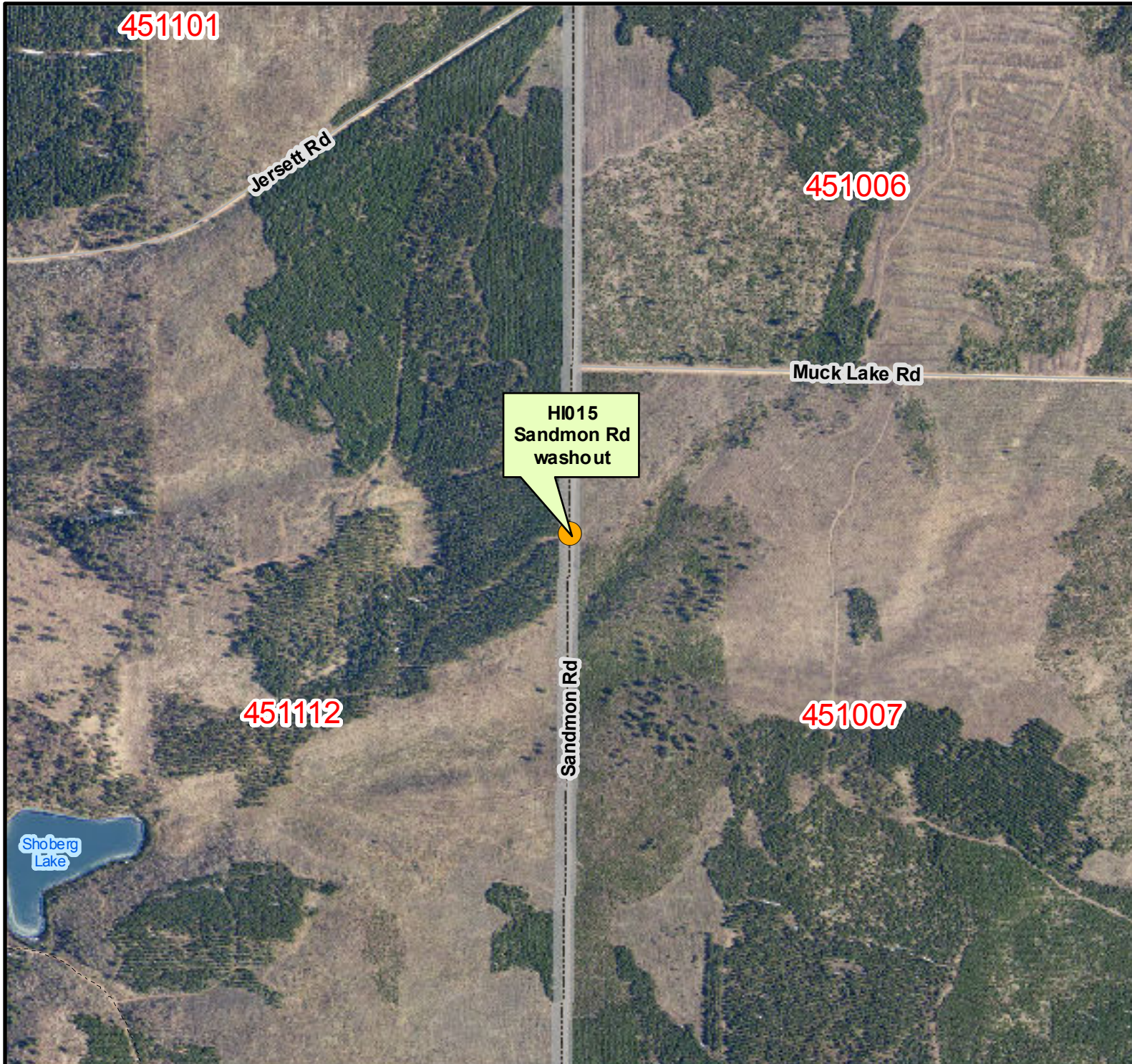
Scale = 1:10,000



Page Information

Date: 7/27/2016
Time: 11:16:43 AM
Site ID = HI014
Highland

DOUGLAS COUNTY JULY 2016 FLOOD DAMAGE



Legend

- DC July 2016 Flood Damage Inventory

Section Label

0 387.5 775 1,550

Feet

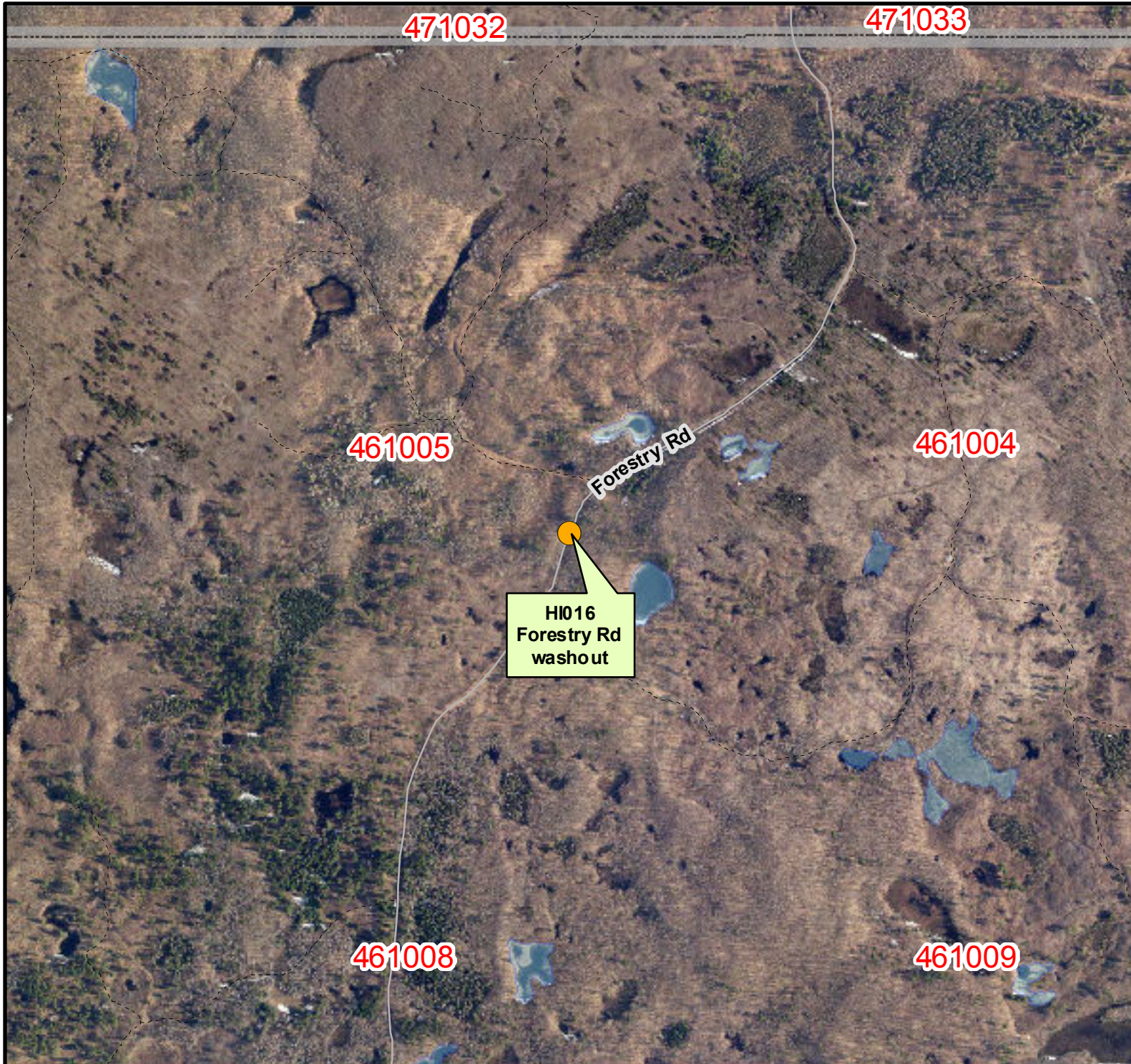
Scale = 1:10,000



Page Information

Date: 7/27/2016
Time: 11:16:46 AM
Site ID = HI015
Highland

DOUGLAS COUNTY JULY 2016 FLOOD DAMAGE



Legend

● DC July 2016 Flood Damage Inventory

Section Label

0 387.5 775 1,550

Feet

Scale = 1:10,000



Page Information

Date: 7/27/2016

Time: 11:16:49 AM

Site ID = HI016

Highland

DOUGLAS COUNTY JULY 2016 FLOOD DAMAGE



Page Information

| | |
|-----------|-------------|
| Date: | 7/27/2016 |
| Time: | 11:16:53 AM |
| Site ID = | HI017 |
| Highland | |

DOUGLAS COUNTY JULY 2016 FLOOD DAMAGE



Legend

● DC July 2016 Flood Damage Inventory

Section Label

0 387.5 775 1,550

Feet

Scale = 1:10,000



Page Information

Date: 7/27/2016

Time: 11:16:56 AM

Site ID = HI018

Highland

DOUGLAS COUNTY JULY 2016 FLOOD DAMAGE



Legend

- DC July 2016 Flood Damage Inventory

Section Label

0 387.5 775 1,550

Feet

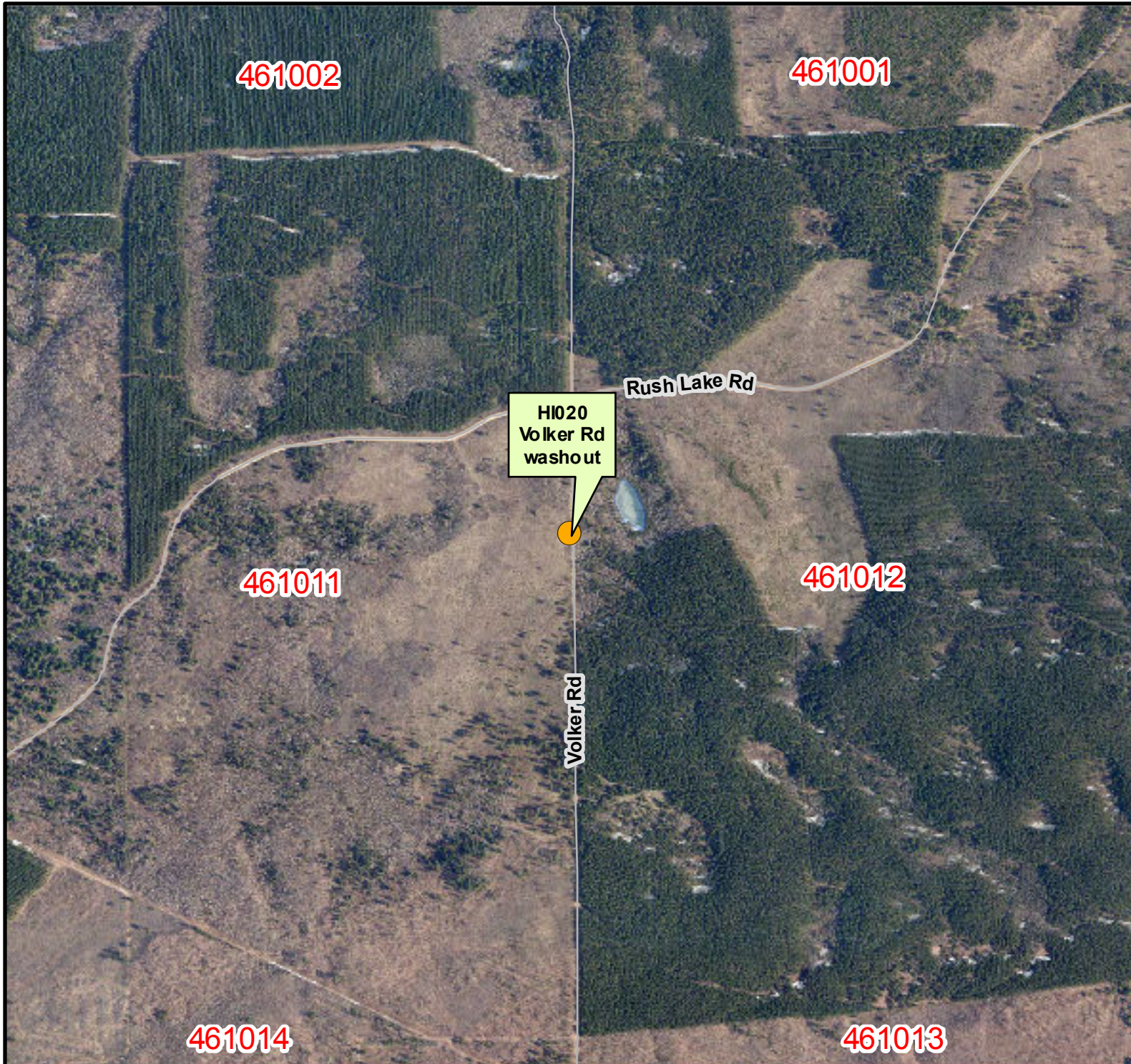
Scale = 1:10,000



Page Information

Date: 7/27/2016
Time: 11:17:00 AM
Site ID = HI019
Highland

DOUGLAS COUNTY JULY 2016 FLOOD DAMAGE



Legend

● DC July 2016 Flood Damage Inventory

Section Label

0 387.5 775 1,550

Feet

Scale = 1:10,000



Page Information

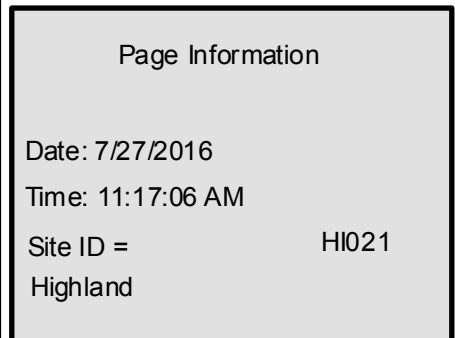
Date: 7/27/2016

Time: 11:17:03 AM

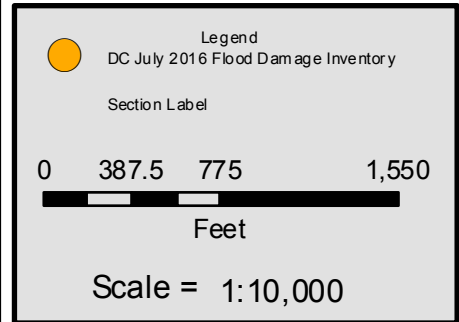
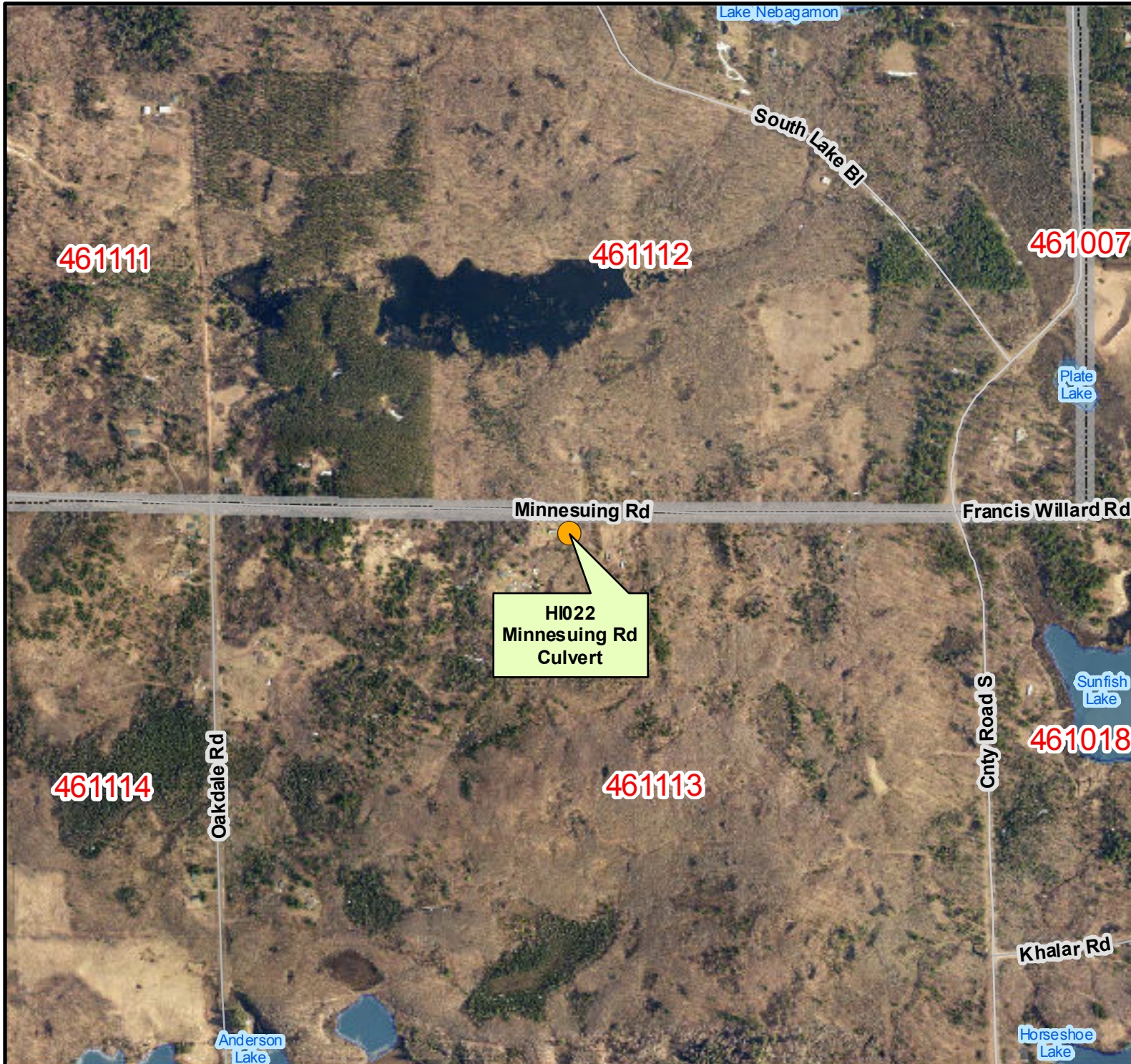
Site ID = HI020

Highland

DOUGLAS COUNTY JULY 2016 FLOOD DAMAGE



DOUGLAS COUNTY JULY 2016 FLOOD DAMAGE



Page Information

| | |
|-----------|-------------|
| Date: | 7/27/2016 |
| Time: | 11:17:09 AM |
| Site ID = | HI022 |
| Highland | |

DOUGLAS COUNTY JULY 2016 FLOOD DAMAGE



Legend

- DC July 2016 Flood Damage Inventory

Section Label

0 387.5 775 1,550

Feet

Scale = 1:10,000



Page Information

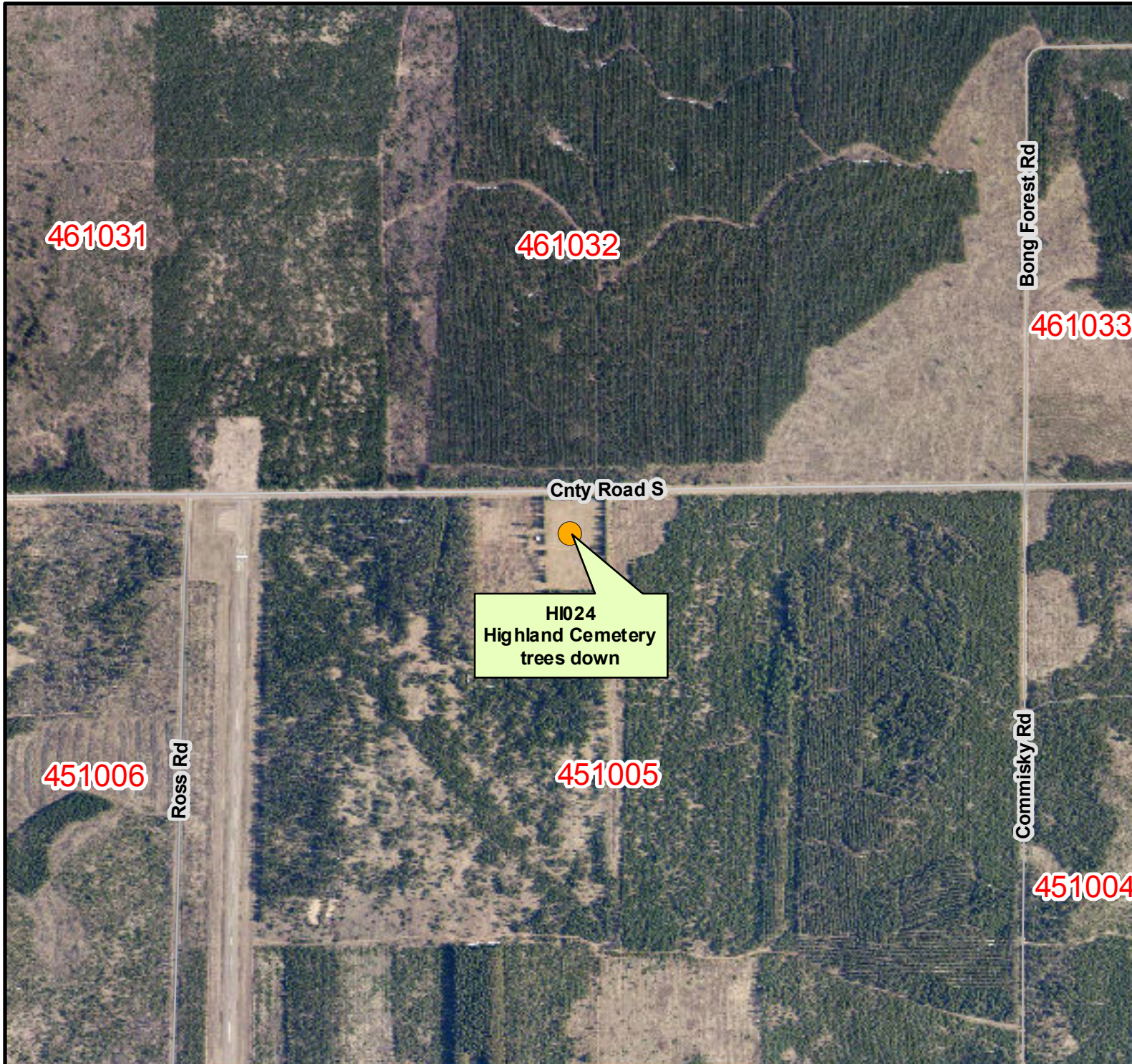
Date: 7/27/2016

Time: 11:17:12 AM

Site ID = HI023

Highland

DOUGLAS COUNTY JULY 2016 FLOOD DAMAGE



Legend

- DC July 2016 Flood Damage Inventory

Section Label

0 387.5 775 1,550

Feet

Scale = 1:10,000



Page Information

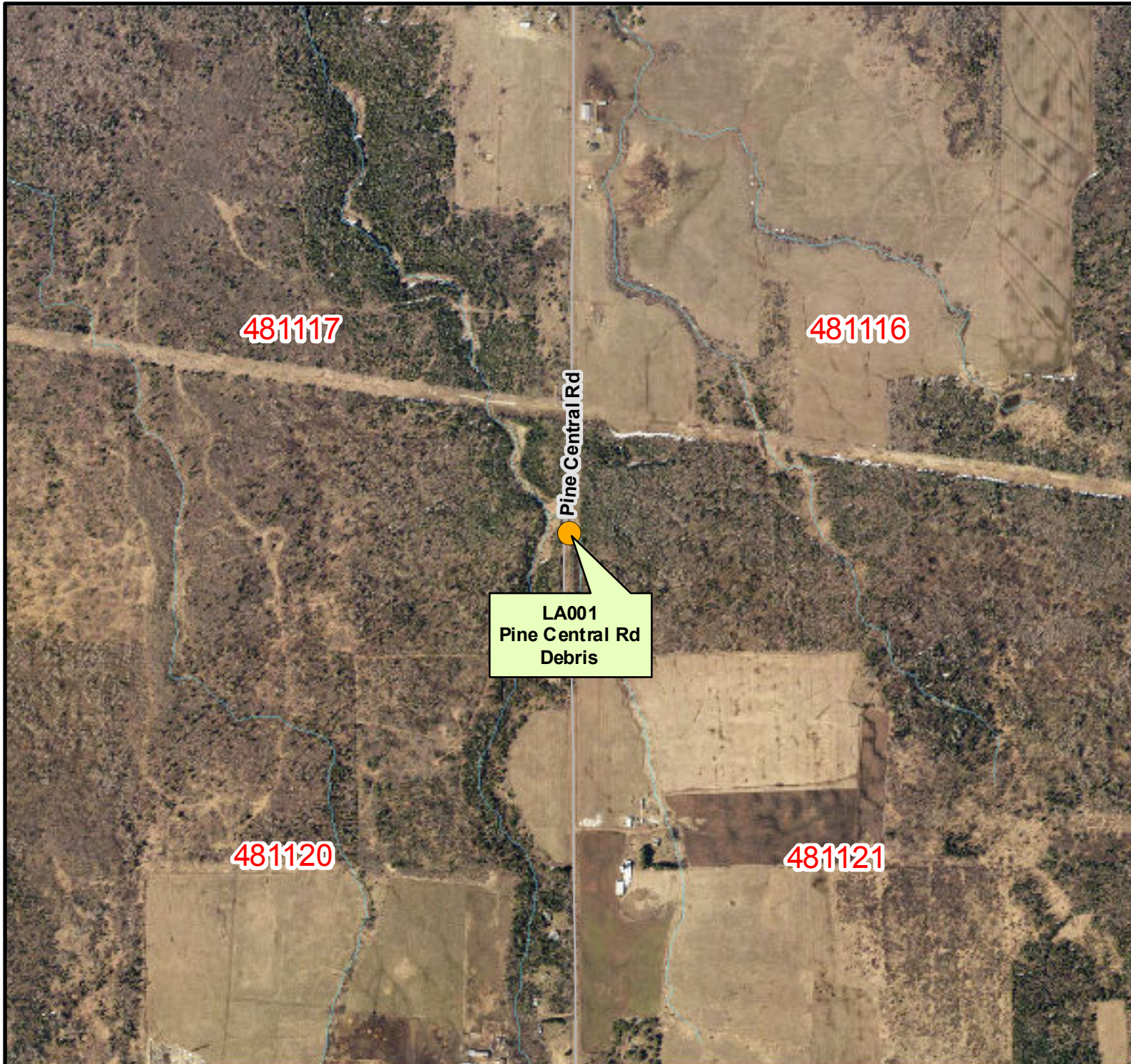
Date: 7/27/2016

Time: 11:17:15 AM

Site ID = HI024

Highland

DOUGLAS COUNTY JULY 2016 FLOOD DAMAGE



Legend

● DC July 2016 Flood Damage Inventory

Section Label

0 387.5 775 1,550

Feet

Scale = 1:10,000



Page Information

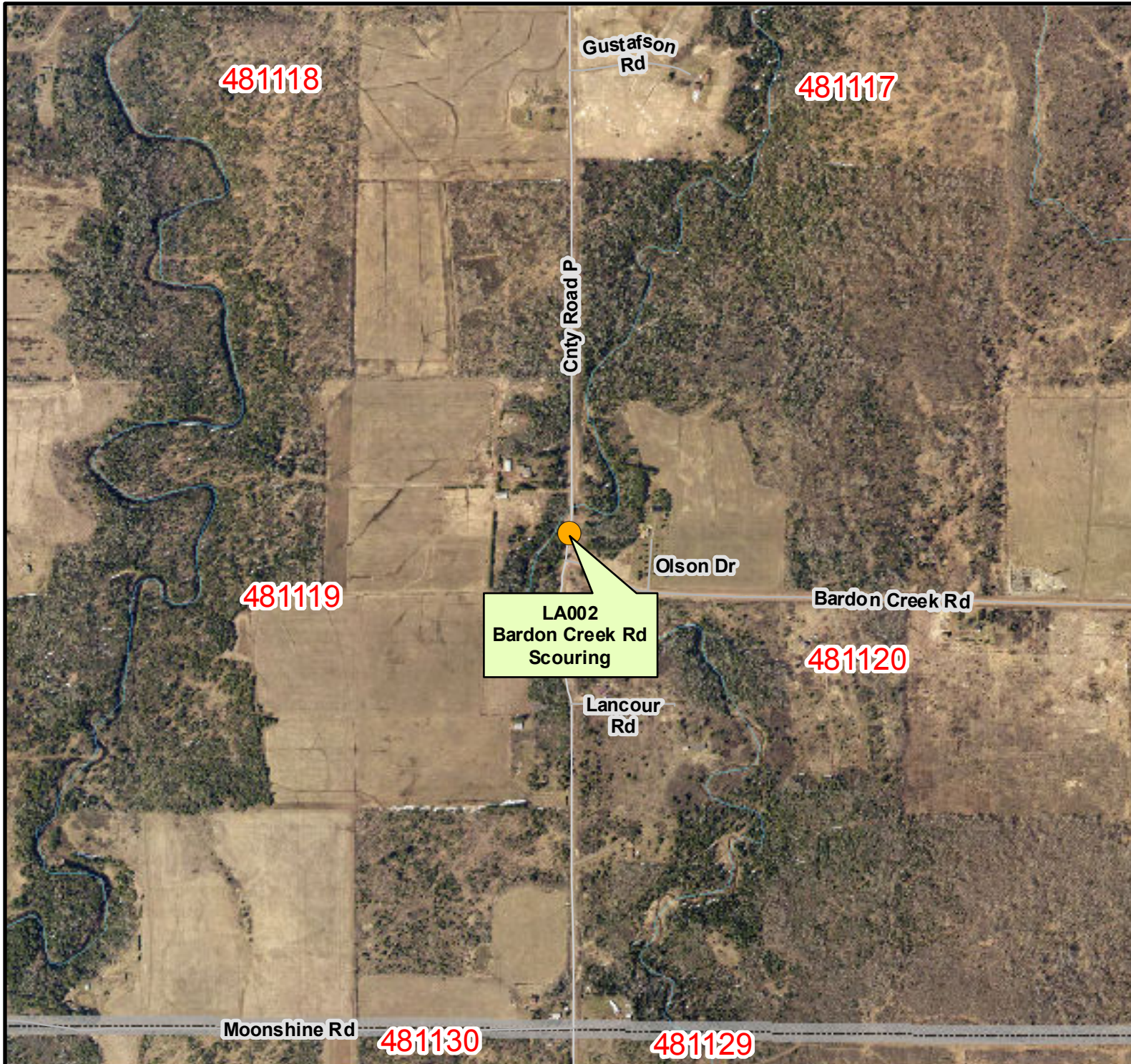
Date: 7/27/2016

Time: 11:17:19 AM

Site ID = LA001

Lakeside

DOUGLAS COUNTY JULY 2016 FLOOD DAMAGE



Legend

- DC July 2016 Flood Damage Inventory

Section Label

0 387.5 775 1,550

Feet

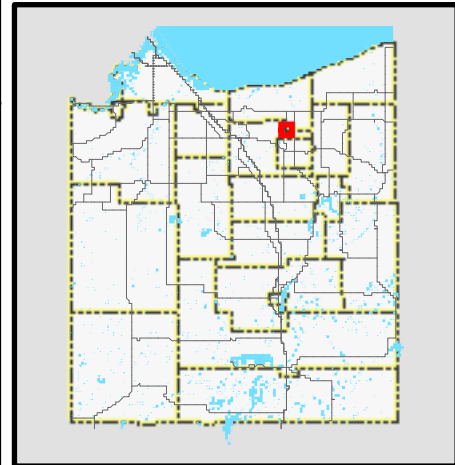
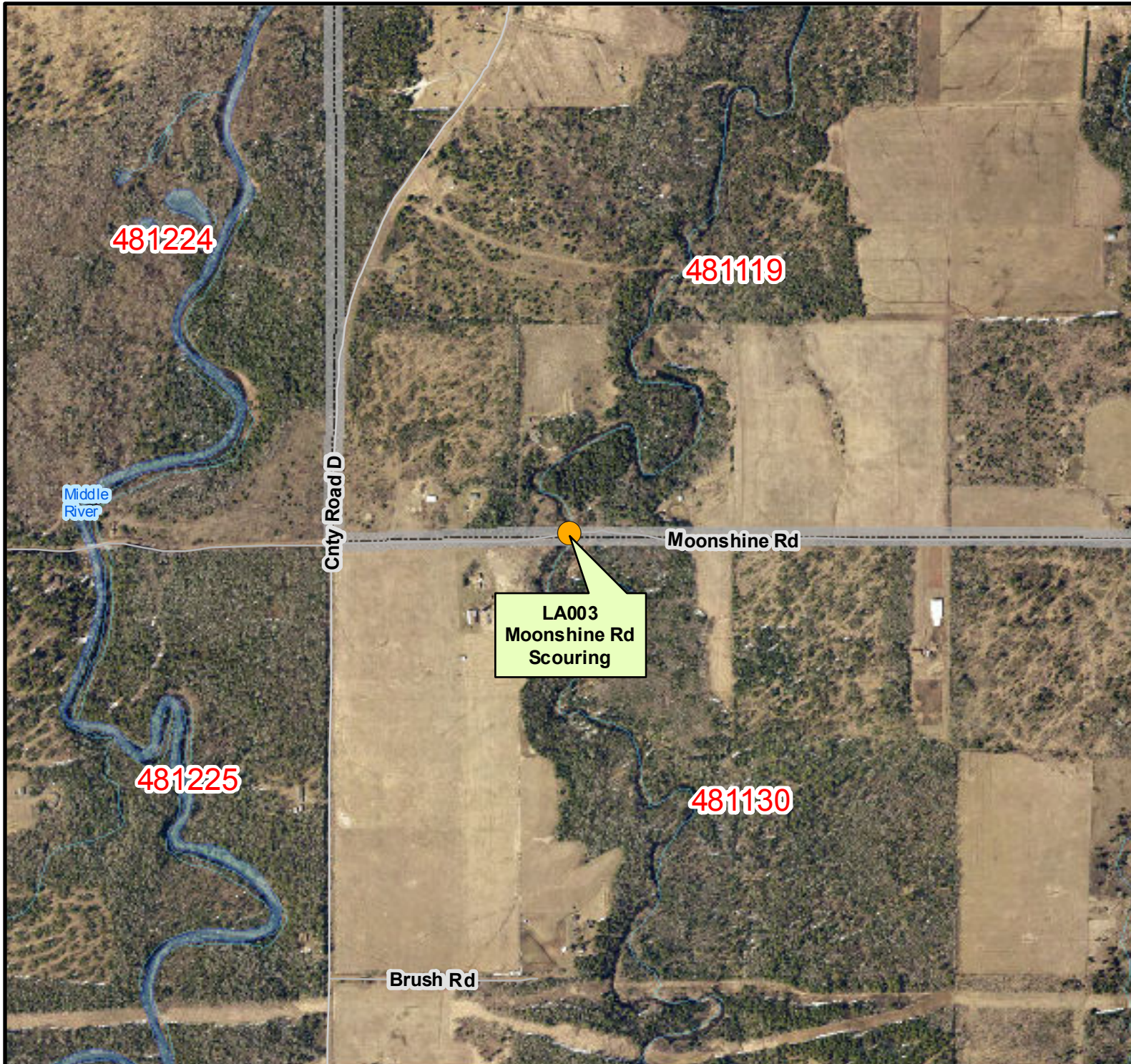
Scale = 1:10,000



Page Information

Date: 7/27/2016
Time: 11:17:22 AM
Site ID = LA002
Lakeside

DOUGLAS COUNTY JULY 2016 FLOOD DAMAGE



Page Information

| | |
|-----------|-------------|
| Date: | 7/27/2016 |
| Time: | 11:17:25 AM |
| Site ID = | LA003 |
| Lakeside | |

DOUGLAS COUNTY JULY 2016 FLOOD DAMAGE



Legend

● DC July 2016 Flood Damage Inventory

Section Label

0 387.5 775 1,550

Feet

Scale = 1:10,000



Page Information

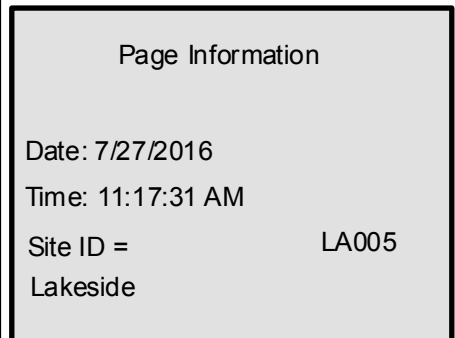
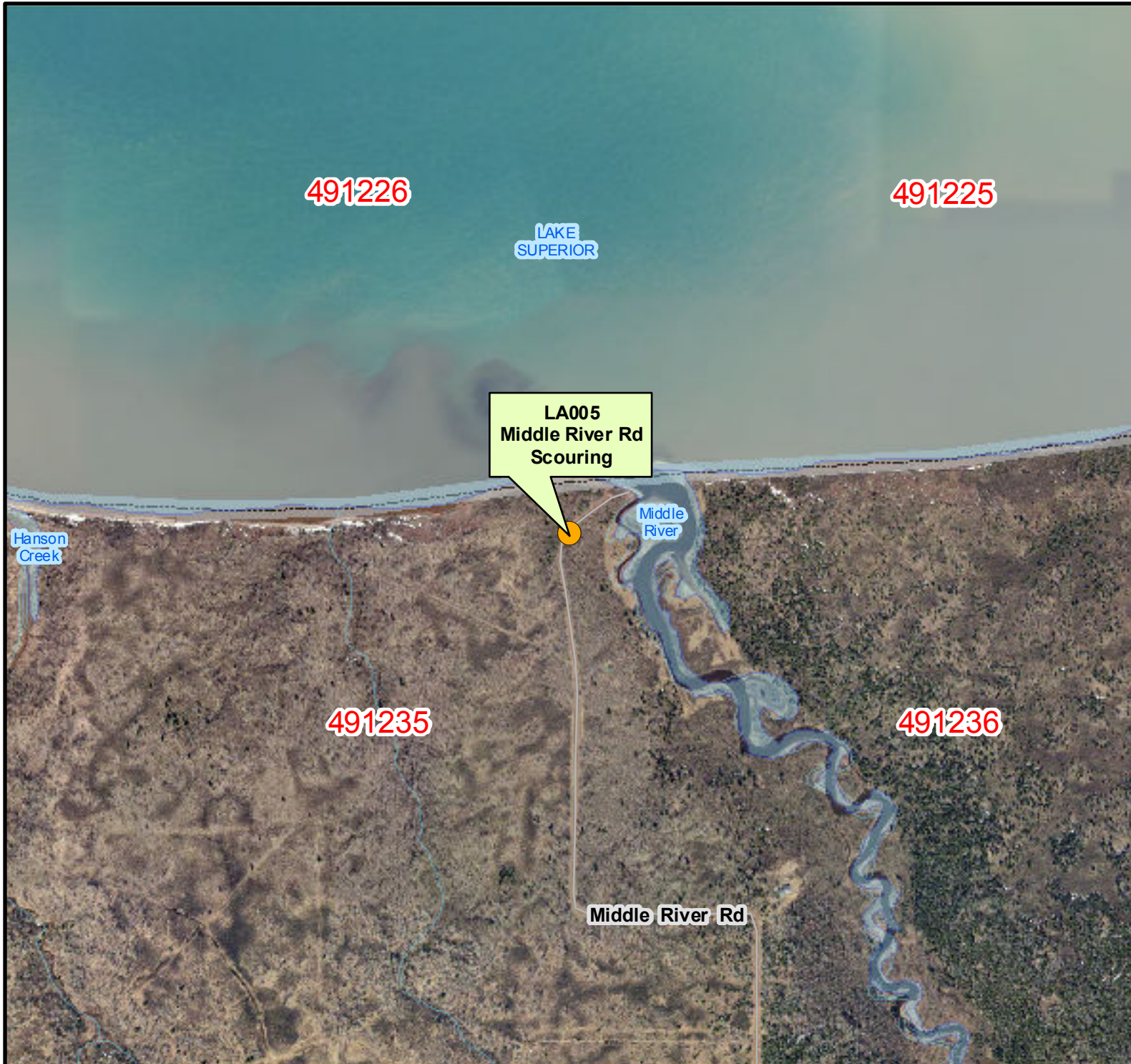
Date: 7/27/2016

Time: 11:17:28 AM

Site ID = LA004

Lakeside

DOUGLAS COUNTY JULY 2016 FLOOD DAMAGE



DOUGLAS COUNTY JULY 2016 FLOOD DAMAGE



Legend

- DC July 2016 Flood Damage Inventory

Section Label

0 387.5 775 1,550

Feet

Scale = 1:10,000



Page Information

Date: 7/27/2016

Time: 11:17:35 AM

Site ID = LA006

Lakeside

DOUGLAS COUNTY JULY 2016 FLOOD DAMAGE



Legend

● DC July 2016 Flood Damage Inventory

Section Label

0 387.5 775 1,550

Feet

Scale = 1:10,000



Page Information

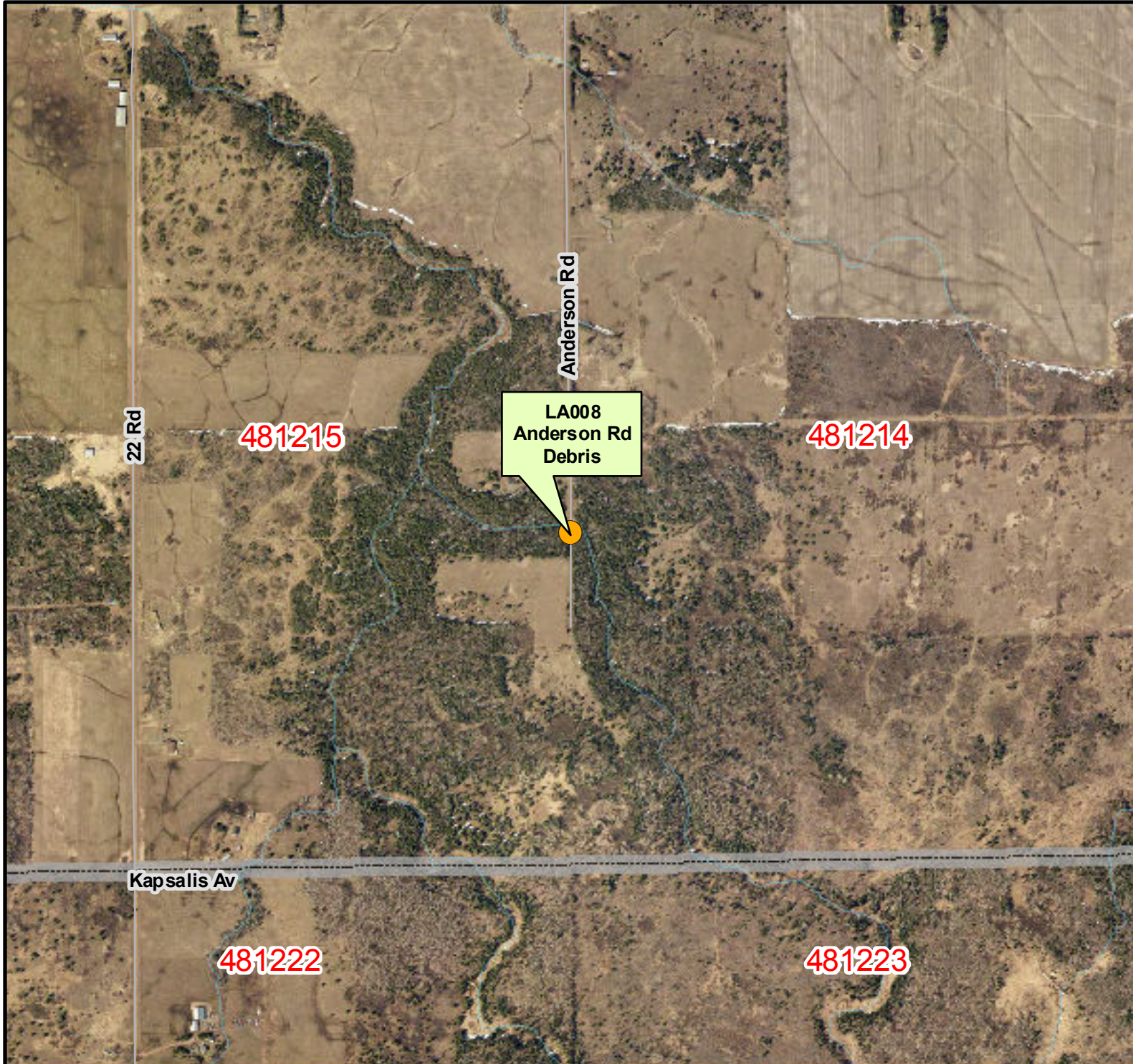
Date: 7/27/2016

Time: 11:17:38 AM

Site ID = LA007

Lakeside

DOUGLAS COUNTY JULY 2016 FLOOD DAMAGE



Legend

- DC July 2016 Flood Damage Inventory

Section Label

0 387.5 775 1,550

Feet

Scale = 1:10,000



Page Information

Date: 7/27/2016
Time: 11:17:41 AM
Site ID = LA008
Lakeside

DOUGLAS COUNTY JULY 2016 FLOOD DAMAGE



Legend

- DC July 2016 Flood Damage Inventory

Section Label

0 387.5 775 1,550

Feet

Scale = 1:10,000



Page Information

Date: 7/27/2016

Time: 11:17:45 AM

Site ID = LA009

Lakeside

DOUGLAS COUNTY JULY 2016 FLOOD DAMAGE

491227

491228

491226

LAKE SUPERIOR



Legend
● DC July 2016 Flood Damage Inventory

Section Label

0 387.5 775 1,550



Feet

Scale = 1:10,000



491233

491234

491235

LA010
Beach Rd
Scouring

LA009
Sage Rd
Debris/Scouring

Beach Rd

Sage Rd

Hanson Creek

Boat Landing Rd

Amnicon River Rd

Amnicon River

Camp Amnicon Rd

Haywire Camp Rd

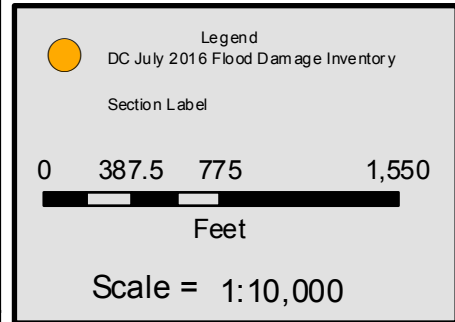
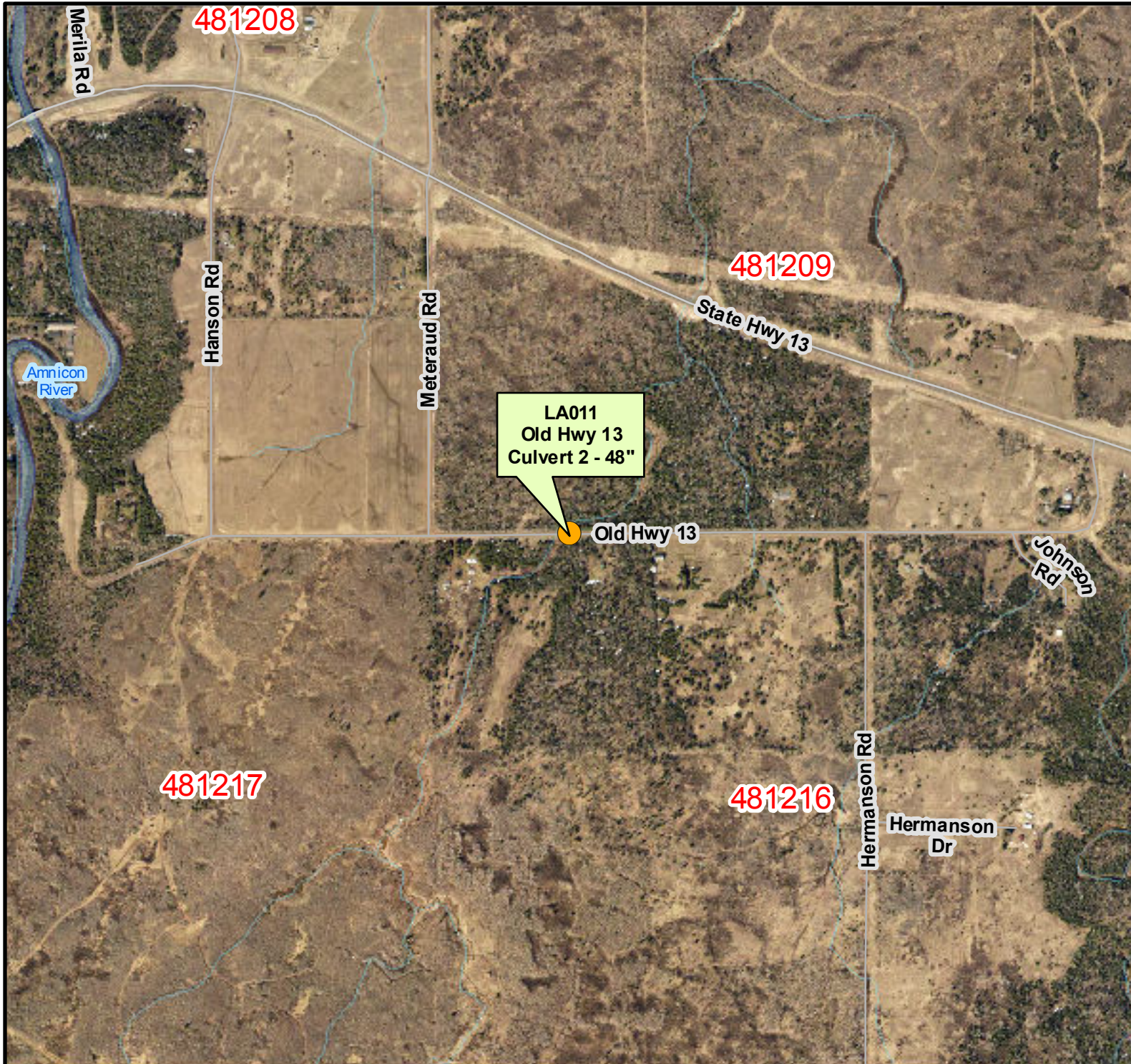
Page Information

Date: 7/27/2016

Time: 11:17:47 AM

Site ID = LA010
Lakeside

DOUGLAS COUNTY JULY 2016 FLOOD DAMAGE



Page Information

| | |
|-----------|-------------|
| Date: | 7/27/2016 |
| Time: | 11:17:51 AM |
| Site ID = | LA011 |
| Lakeside | |

DOUGLAS COUNTY JULY 2016 FLOOD DAMAGE



Legend

- DC July 2016 Flood Damage Inventory

Section Label

0 387.5 775 1,550

Feet

Scale = 1:10,000



Page Information

Date: 7/27/2016

Time: 11:17:54 AM

Site ID = LA012

Lakeside

DOUGLAS COUNTY JULY 2016 FLOOD DAMAGE



Legend

- DC July 2016 Flood Damage Inventory

Section Label

0 387.5 775 1,550

Feet

Scale = 1:10,000



Page Information

Date: 7/27/2016
Time: 11:17:57 AM
Site ID = LA013
Lakeside

DOUGLAS COUNTY JULY 2016 FLOOD DAMAGE



Legend

● DC July 2016 Flood Damage Inventory

Section Label

0 387.5 775 1,550

Feet

Scale = 1:10,000



Page Information

Date: 7/27/2016

Time: 11:18:00 AM

Site ID = MA001

Maple

DOUGLAS COUNTY JULY 2016 FLOOD DAMAGE



Page Information

| | |
|-----------|-------------|
| Date: | 7/27/2016 |
| Time: | 11:18:04 AM |
| Site ID = | MA002 |
| Maple | |

DOUGLAS COUNTY JULY 2016 FLOOD DAMAGE



Legend

- DC July 2016 Flood Damage Inventory

Section Label

0 387.5 775 1,550

Feet

Scale = 1:10,000



Page Information

Date: 7/27/2016
Time: 11:18:07 AM
Site ID = MA003
Maple

DOUGLAS COUNTY JULY 2016 FLOOD DAMAGE



Legend

● DC July 2016 Flood Damage Inventory

Section Label

0 387.5 775 1,550

Feet

Scale = 1:10,000



Page Information

Date: 7/27/2016

Time: 11:18:10 AM

Site ID = MA003A

Maple

DOUGLAS COUNTY JULY 2016 FLOOD DAMAGE



Legend

- DC July 2016 Flood Damage Inventory

Section Label

0 387.5 775 1,550
Feet

Scale = 1:10,000



Page Information

Date: 7/27/2016
Time: 11:18:14 AM
Site ID = MA004
Maple

DOUGLAS COUNTY JULY 2016 FLOOD DAMAGE



Legend

● DC July 2016 Flood Damage Inventory

Section Label

0 387.5 775 1,550

Feet

Scale = 1:10,000



Page Information

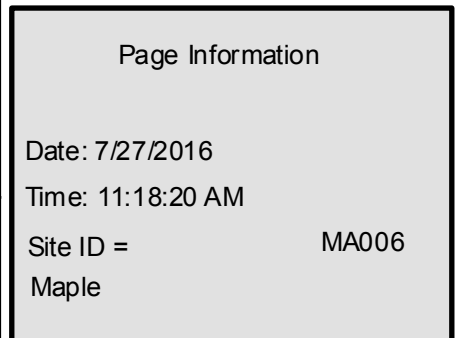
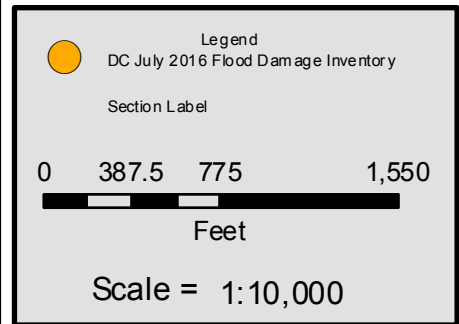
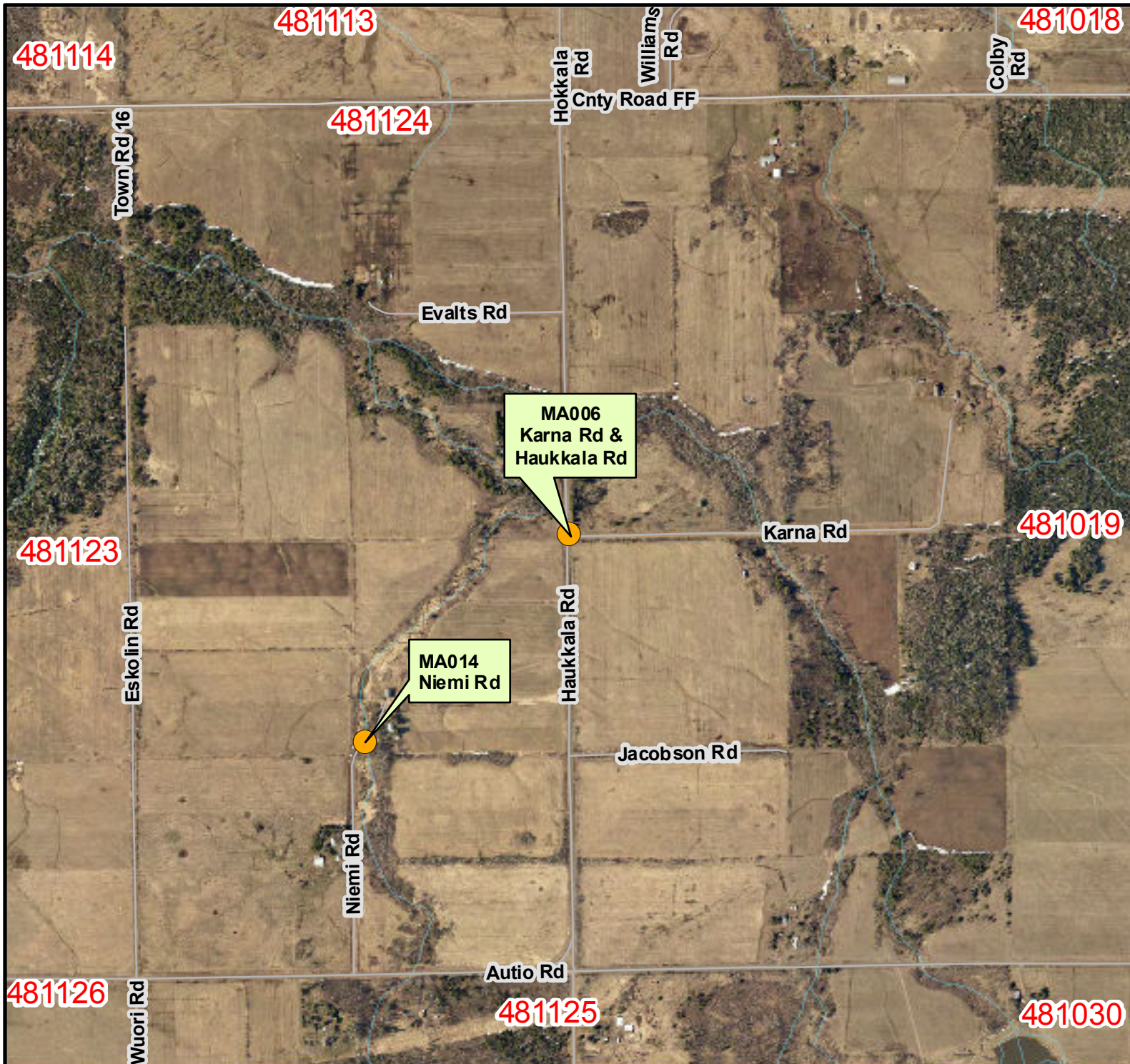
Date: 7/27/2016

Time: 11:18:17 AM

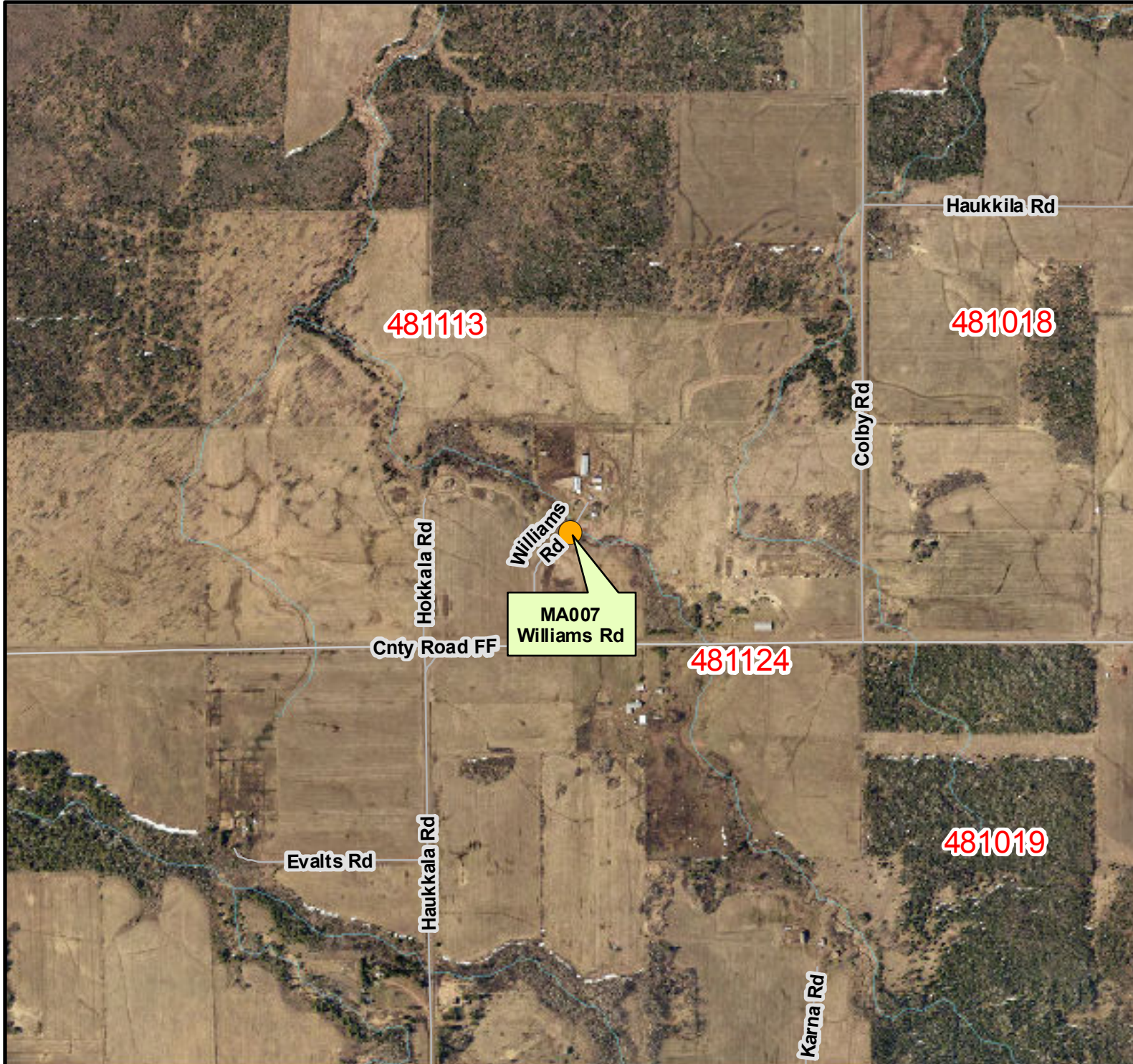
Site ID = MA005

Maple

DOUGLAS COUNTY JULY 2016 FLOOD DAMAGE



DOUGLAS COUNTY JULY 2016 FLOOD DAMAGE



Legend

- DC July 2016 Flood Damage Inventory

Section Label

0 387.5 775 1,550

Feet

Scale = 1:10,000



Page Information

Date: 7/27/2016
Time: 11:18:23 AM
Site ID = MA007
Maple

DOUGLAS COUNTY JULY 2016 FLOOD DAMAGE



Legend

- DC July 2016 Flood Damage Inventory

Section Label

0 387.5 775 1,550

Feet

Scale = 1:10,000



Page Information

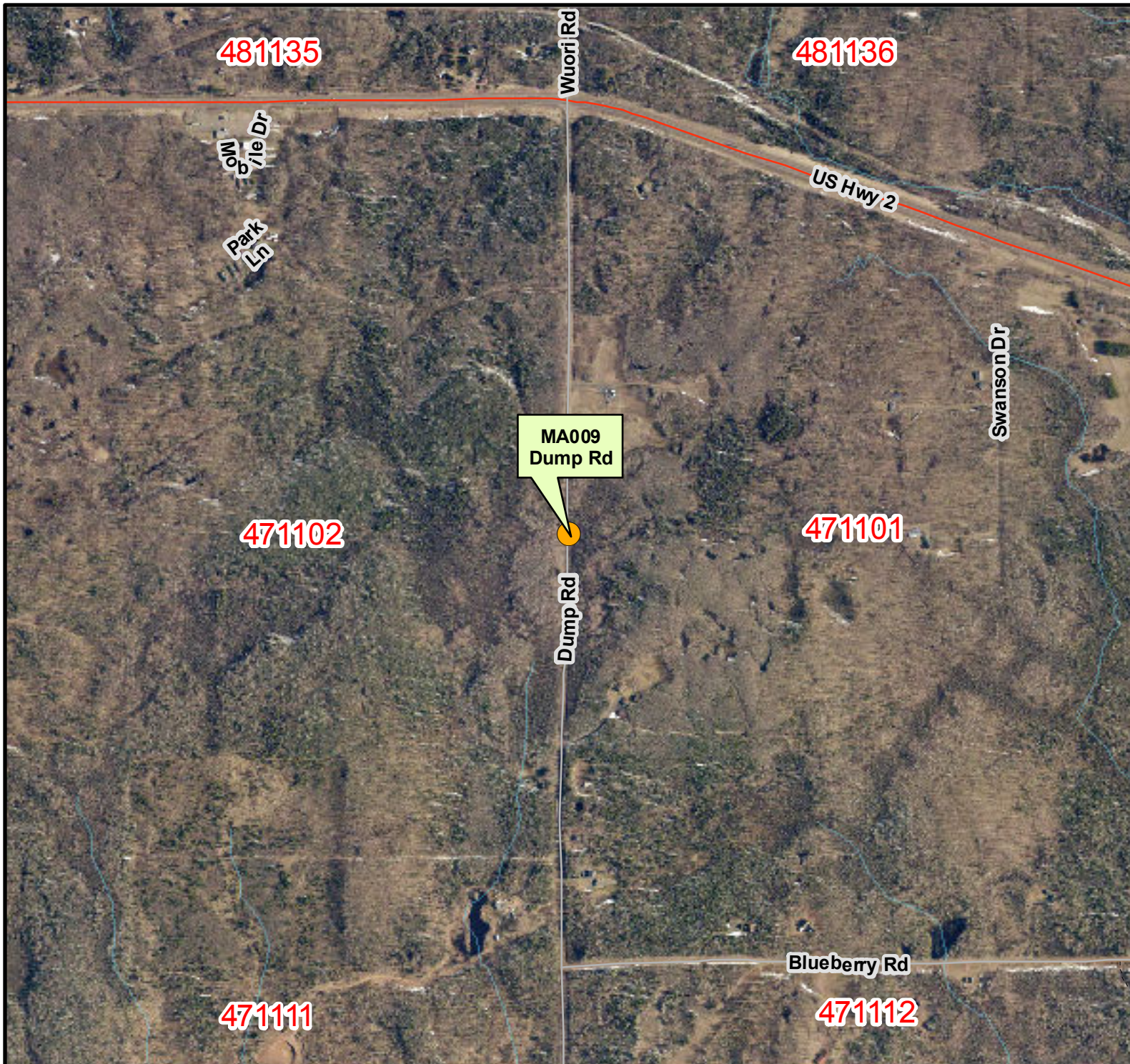
Date: 7/27/2016

Time: 11:18:27 AM

Site ID = MA008

Maple

DOUGLAS COUNTY JULY 2016 FLOOD DAMAGE



Legend

- DC July 2016 Flood Damage Inventory

Section Label

0 387.5 775 1,550

Feet

Scale = 1:10,000



Page Information

Date: 7/27/2016
Time: 11:18:30 AM
Site ID = MA009
Maple

DOUGLAS COUNTY JULY 2016 FLOOD DAMAGE



Legend

● DC July 2016 Flood Damage Inventory

Section Label

0 387.5 775 1,550

Feet

Scale = 1:10,000



Page Information

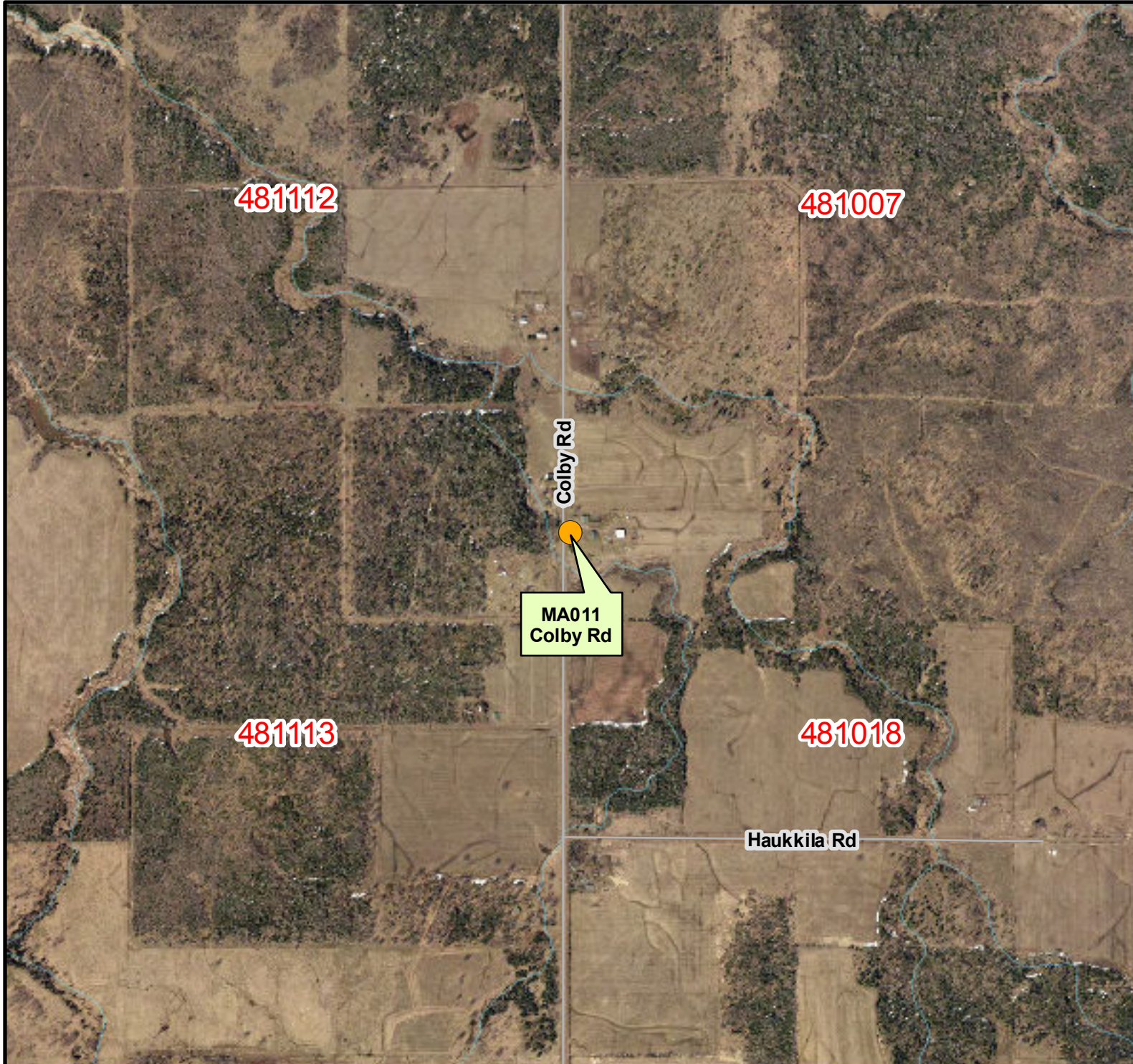
Date: 7/27/2016

Time: 11:18:33 AM

Site ID = MA010

Maple

DOUGLAS COUNTY JULY 2016 FLOOD DAMAGE



Legend

- DC July 2016 Flood Damage Inventory

Section Label

0 387.5 775 1,550

Feet

Scale = 1:10,000



Page Information

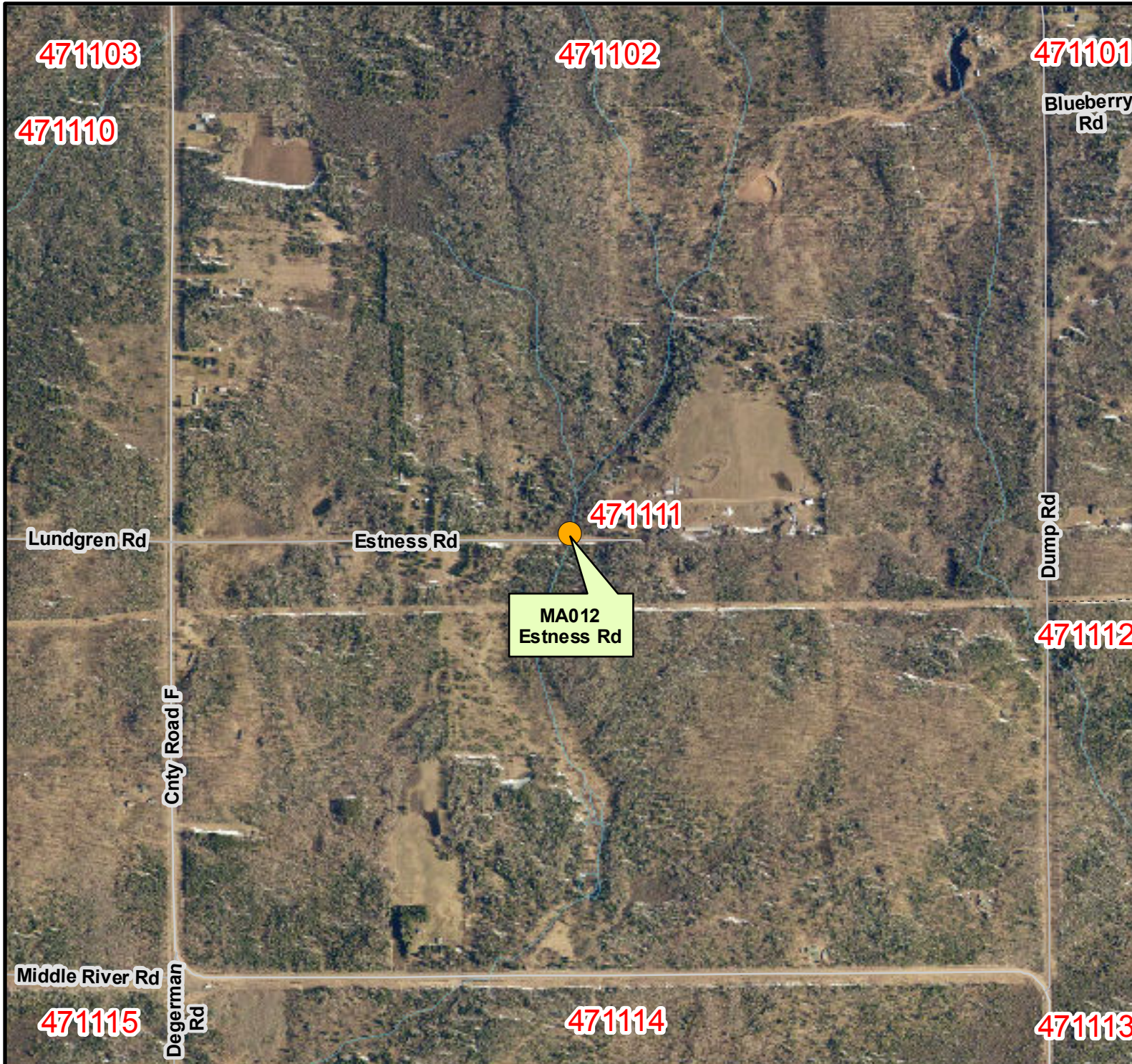
Date: 7/27/2016

Time: 11:18:37 AM

Site ID = MA011

Maple

DOUGLAS COUNTY JULY 2016 FLOOD DAMAGE



Legend

- DC July 2016 Flood Damage Inventory

Section Label

0 387.5 775 1,550

Feet

Scale = 1:10,000



Page Information

Date: 7/27/2016
Time: 11:18:40 AM
Site ID = MA012
Maple

DOUGLAS COUNTY JULY 2016 FLOOD DAMAGE



Legend

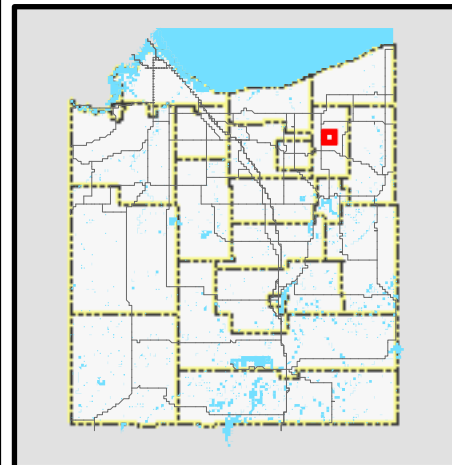
- DC July 2016 Flood Damage Inventory

Section Label

0 387.5 775 1,550

Feet

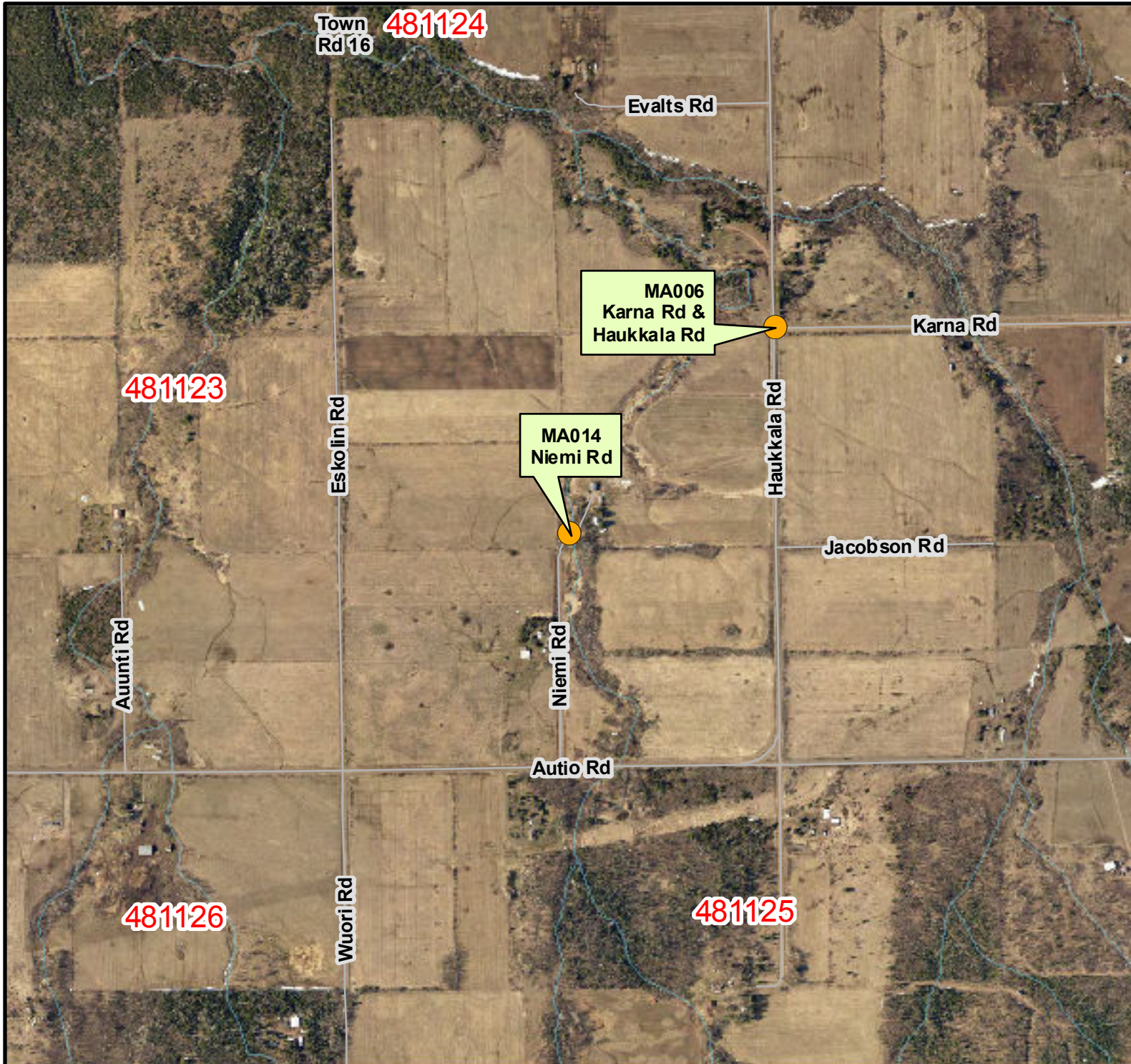
Scale = 1:10,000



Page Information

Date: 7/27/2016
Time: 11:18:43 AM
Site ID = MA013
Maple

DOUGLAS COUNTY JULY 2016 FLOOD DAMAGE



Legend

- DC July 2016 Flood Damage Inventory

Section Label

0 387.5 775 1,550

Feet

Scale = 1:10,000



Page Information

Date: 7/27/2016
Time: 11:18:46 AM
Site ID = MA014
Maple

DOUGLAS COUNTY JULY 2016 FLOOD DAMAGE



Legend

DC July 2016 Flood Damage Inventory

Section Label

0 387.5 775 1,550

Feet

Scale = 1:10,000



Page Information

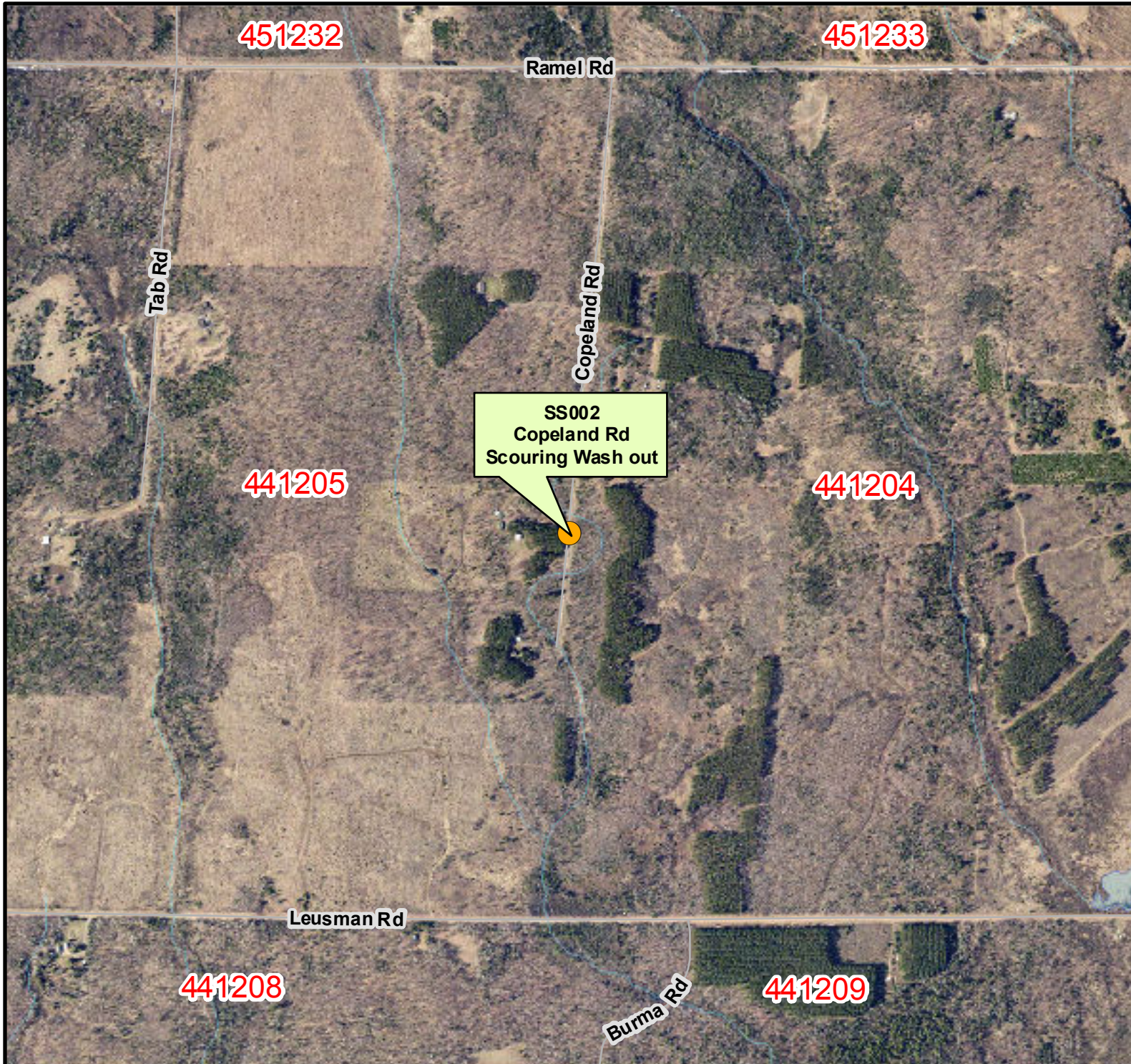
Date: 7/27/2016

Time: 11:18:49 AM

Site ID = SS001

Solon Springs

DOUGLAS COUNTY JULY 2016 FLOOD DAMAGE



Legend

● DC July 2016 Flood Damage Inventory

Section Label

0 387.5 775 1,550

Feet

Scale = 1:10,000



Page Information

Date: 7/27/2016

Time: 11:18:52 AM

Site ID = SS002

Solon Springs

DOUGLAS COUNTY JULY 2016 FLOOD DAMAGE



Legend

- DC July 2016 Flood Damage Inventory

Section Label

0 387.5 775 1,550

Feet

Scale = 1:10,000



Page Information

Date: 7/27/2016
Time: 11:18:56 AM
Site ID = SS003
Solon Springs

DOUGLAS COUNTY JULY 2016 FLOOD DAMAGE



Legend

- DC July 2016 Flood Damage Inventory

Section Label

0 387.5 775 1,550

Feet

Scale = 1:10,000



Page Information

Date: 7/27/2016
Time: 11:18:59 AM
Site ID = SU001
Summit

DOUGLAS COUNTY JULY 2016 FLOOD DAMAGE



Legend

- DC July 2016 Flood Damage Inventory

Section Label

0 387.5 775 1,550

Feet

Scale = 1:10,000



Page Information

Date: 7/27/2016
Time: 11:19:02 AM
Site ID = SU002
Summit

DOUGLAS COUNTY JULY 2016 FLOOD DAMAGE



Legend

- DC July 2016 Flood Damage Inventory

Section Label

0 387.5 775 1,550

Feet

Scale = 1:10,000



Page Information

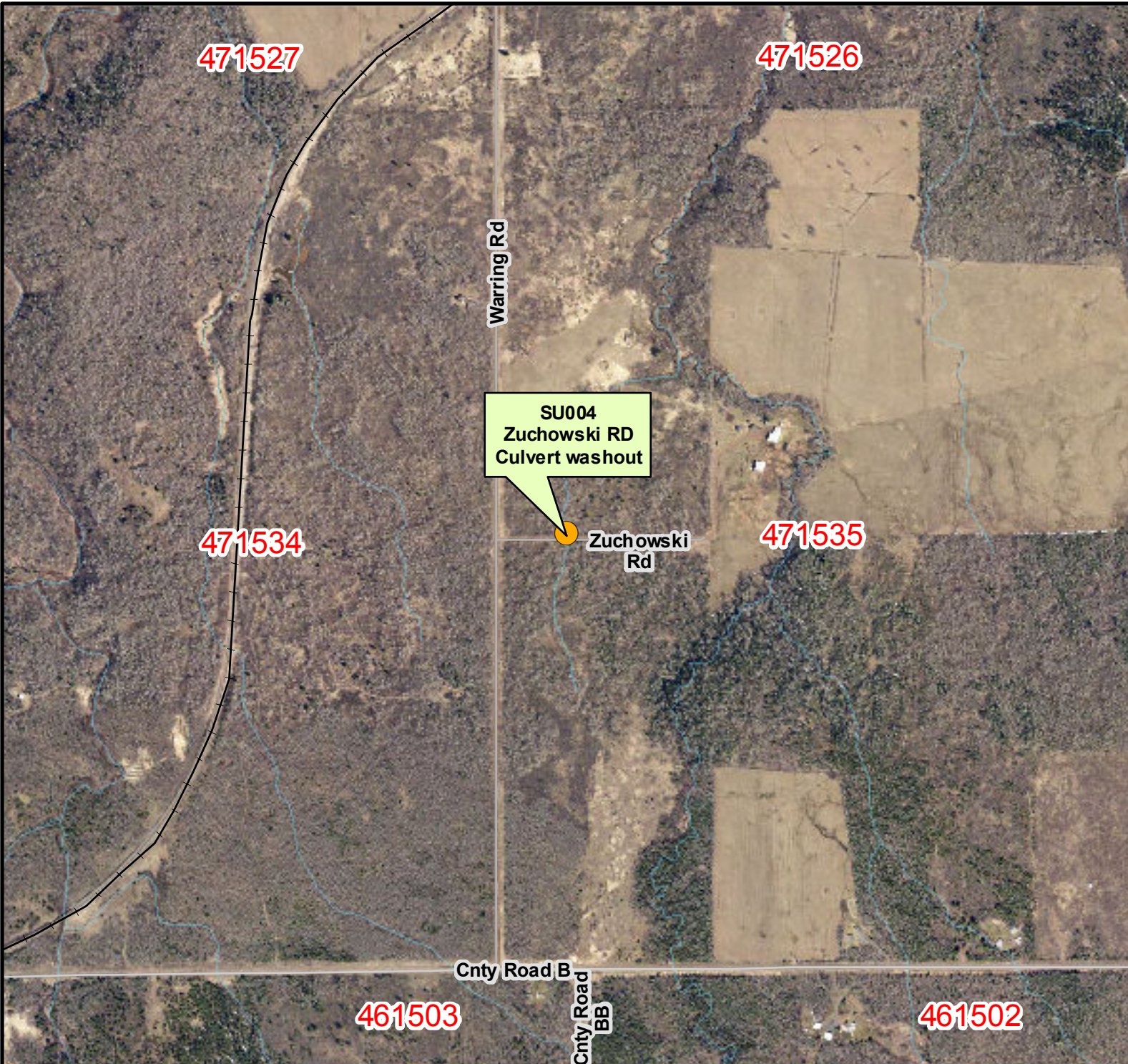
Date: 7/27/2016

Time: 11:19:05 AM

Site ID = SU003

Summit

DOUGLAS COUNTY JULY 2016 FLOOD DAMAGE



Legend

● DC July 2016 Flood Damage Inventory

Section Label

0 387.5 775 1,550

Feet

Scale = 1:10,000



Page Information

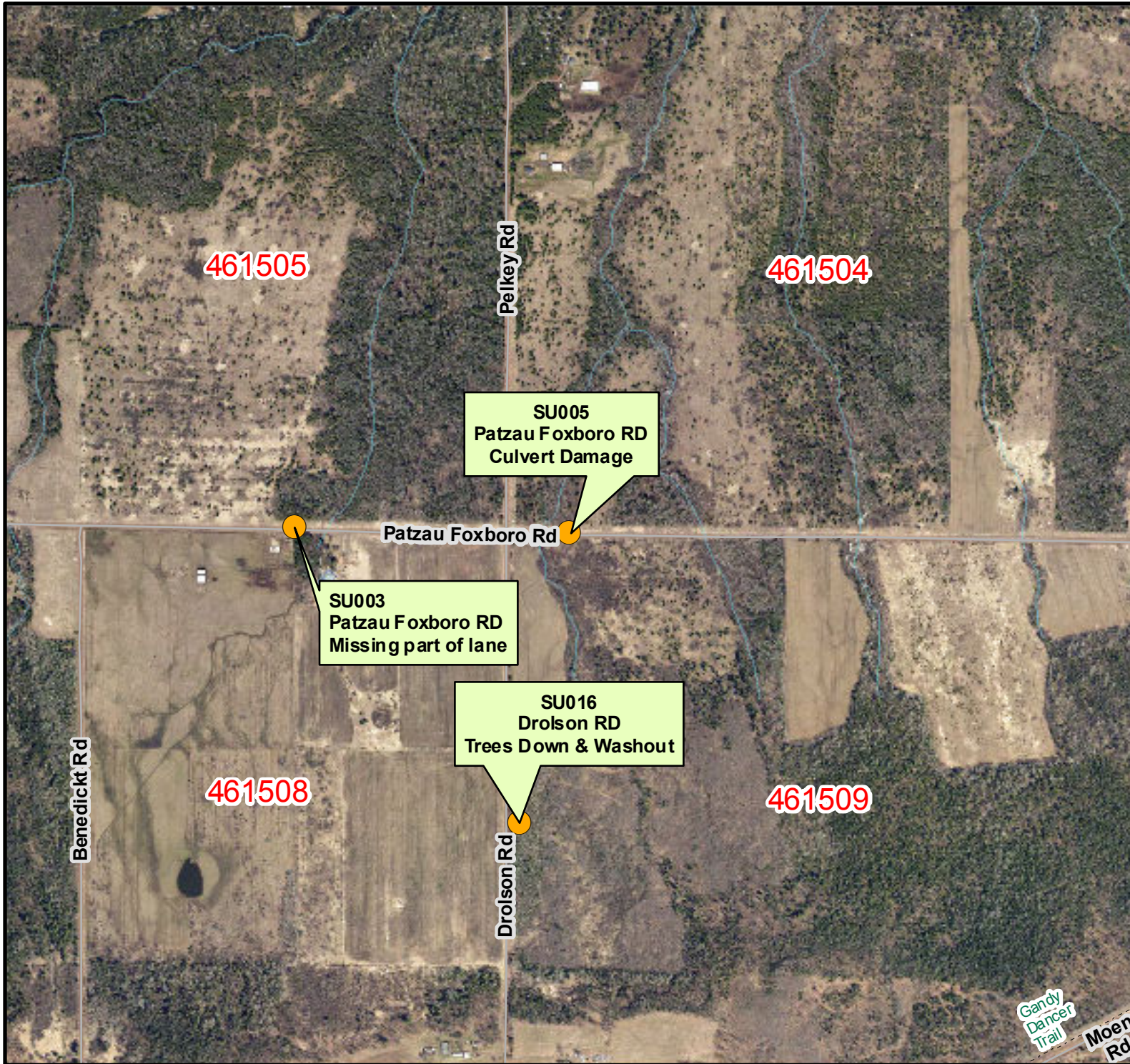
Date: 7/27/2016

Time: 11:19:08 AM

Site ID = SU004

Summit

DOUGLAS COUNTY JULY 2016 FLOOD DAMAGE



Legend

● DC July 2016 Flood Damage Inventory

Section Label

0 387.5 775 1,550

Feet

Scale = 1:10,000



Page Information

Date: 7/27/2016

Time: 11:19:11 AM

Site ID = SU005

Summit

DOUGLAS COUNTY JULY 2016 FLOOD DAMAGE



Legend

- DC July 2016 Flood Damage Inventory

Section Label

0 387.5 775 1,550

Feet

Scale = 1:10,000



Page Information

Date: 7/27/2016

Time: 11:19:14 AM

Site ID = SU006

Summit

DOUGLAS COUNTY JULY 2016 FLOOD DAMAGE



Legend

● DC July 2016 Flood Damage Inventory

Section Label

0 387.5 775 1,550

Feet

Scale = 1:10,000



Page Information

Date: 7/27/2016

Time: 11:19:18 AM

Site ID = SU007

Summit

DOUGLAS COUNTY JULY 2016 FLOOD DAMAGE



Legend

- DC July 2016 Flood Damage Inventory

Section Label

0 387.5 775 1,550

Feet

Scale = 1:10,000



Page Information

Date: 7/27/2016
Time: 11:19:21 AM
Site ID = SU008
Summit

DOUGLAS COUNTY JULY 2016 FLOOD DAMAGE



Legend

- DC July 2016 Flood Damage Inventory

Section Label

0 387.5 775 1,550

Feet

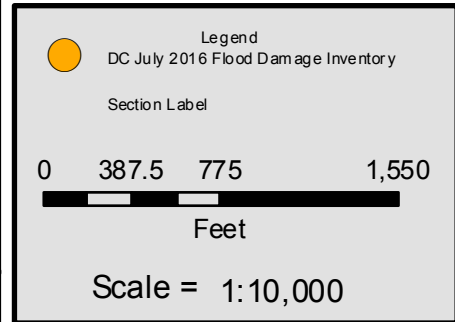
Scale = 1:10,000



Page Information

Date: 7/27/2016
Time: 11:19:24 AM
Site ID = SU009
Summit

DOUGLAS COUNTY JULY 2016 FLOOD DAMAGE



| Page Information | |
|------------------|-------------|
| Date: | 7/27/2016 |
| Time: | 11:19:28 AM |
| Site ID = | SU010 |
| Summit | |

DOUGLAS COUNTY JULY 2016 FLOOD DAMAGE



Legend

● DC July 2016 Flood Damage Inventory

Section Label

0 387.5 775 1,550

Feet

Scale = 1:10,000



Page Information

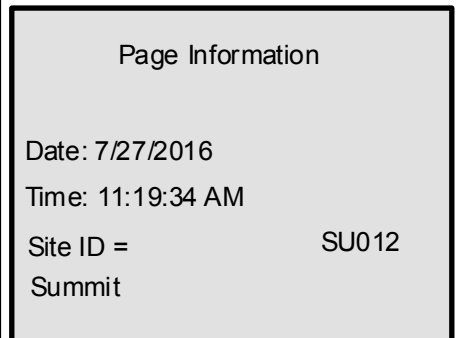
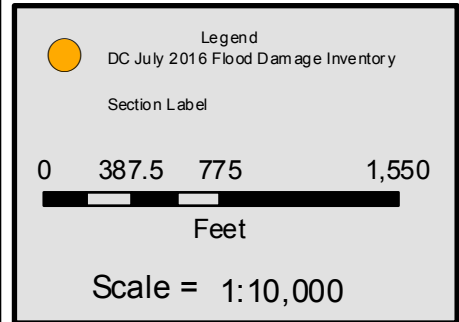
Date: 7/27/2016

Time: 11:19:31 AM

Site ID = SU011

Summit

DOUGLAS COUNTY JULY 2016 FLOOD DAMAGE



DOUGLAS COUNTY JULY 2016 FLOOD DAMAGE



Legend

● DC July 2016 Flood Damage Inventory

Section Label

0 387.5 775 1,550

Feet

Scale = 1:10,000



Page Information

Date: 7/27/2016

Time: 11:19:37 AM

Site ID = SU013

Summit

DOUGLAS COUNTY JULY 2016 FLOOD DAMAGE



Legend

- DC July 2016 Flood Damage Inventory

Section Label

0 387.5 775 1,550

Feet

Scale = 1:10,000



Page Information

Date: 7/27/2016

Time: 11:19:41 AM

Site ID = SU014

Summit

DOUGLAS COUNTY JULY 2016 FLOOD DAMAGE



Legend

- DC July 2016 Flood Damage Inventory

Section Label

0 387.5 775 1,550

Feet

Scale = 1:10,000



Page Information

Date: 7/27/2016
Time: 11:19:44 AM
Site ID = SU014
Summit

DOUGLAS COUNTY JULY 2016 FLOOD DAMAGE



Legend

- DC July 2016 Flood Damage Inventory

Section Label

0 387.5 775 1,550

Feet

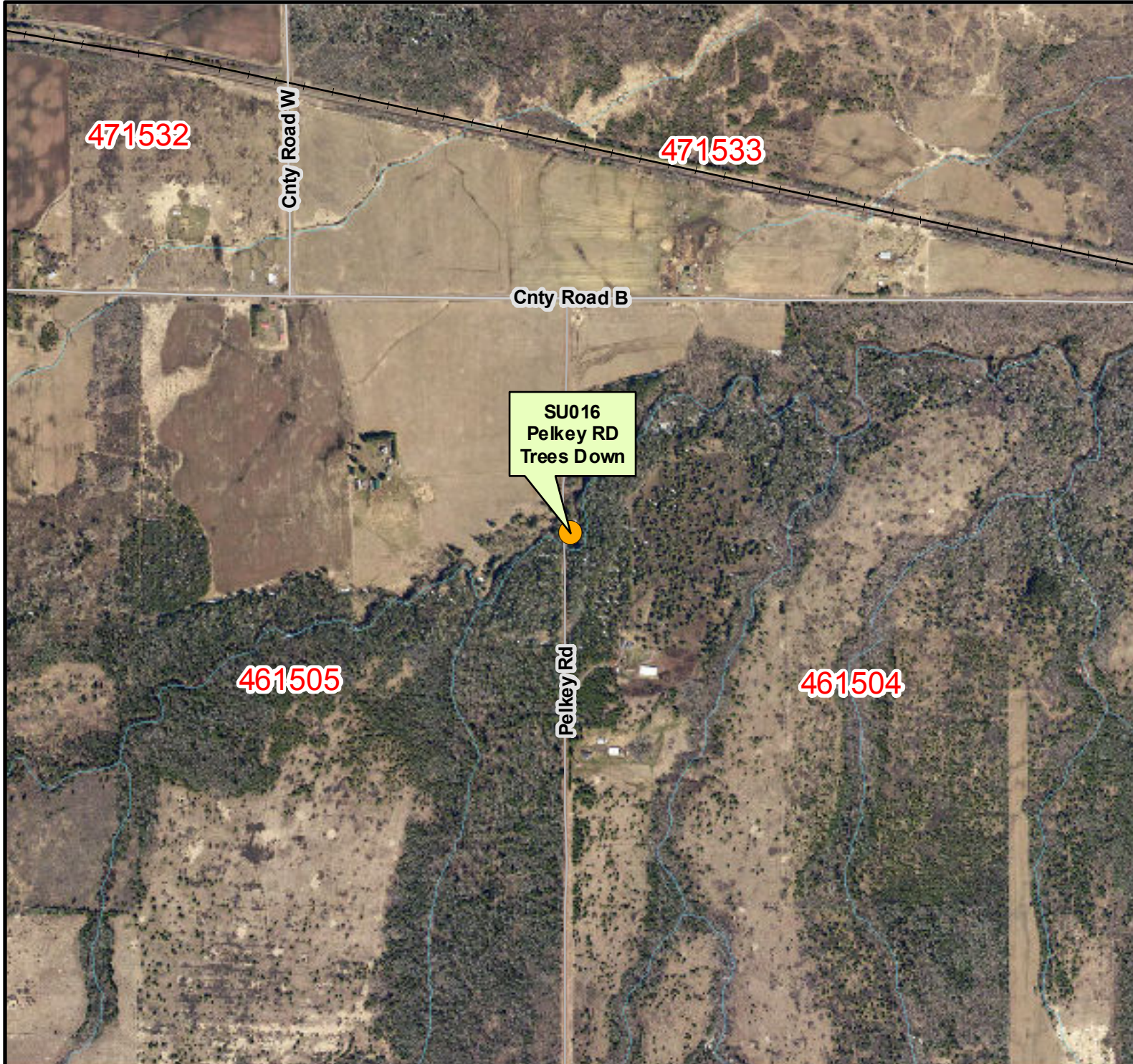
Scale = 1:10,000



Page Information

Date: 7/27/2016
Time: 11:19:47 AM
Site ID = SU015
Summit

DOUGLAS COUNTY JULY 2016 FLOOD DAMAGE



Legend

● DC July 2016 Flood Damage Inventory

Section Label

0 387.5 775 1,550

Feet

Scale = 1:10,000



Page Information

Date: 7/27/2016

Time: 11:19:50 AM

Site ID = SU016

Summit

DOUGLAS COUNTY JULY 2016 FLOOD DAMAGE



Legend

● DC July 2016 Flood Damage Inventory

Section Label

0 387.5 775 1,550

Feet

Scale = 1:10,000



Page Information

Date: 7/27/2016

Time: 11:19:54 AM

Site ID = SU016

Summit

DOUGLAS COUNTY JULY 2016 FLOOD DAMAGE



Legend

● DC July 2016 Flood Damage Inventory

Section Label

0 387.5 775 1,550

Feet

Scale = 1:10,000



Page Information

Date: 7/27/2016

Time: 11:19:57 AM

Site ID = SU017

Summit

DOUGLAS COUNTY JULY 2016 FLOOD DAMAGE



Legend

- DC July 2016 Flood Damage Inventory

Section Label

0 387.5 775 1,550

Feet

Scale = 1:10,000



Page Information

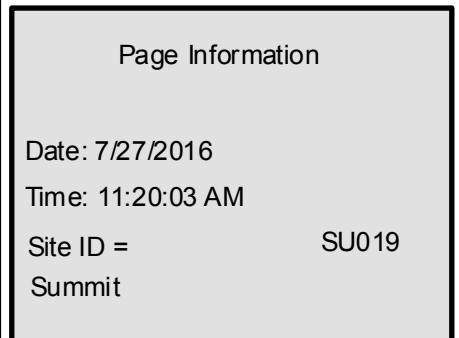
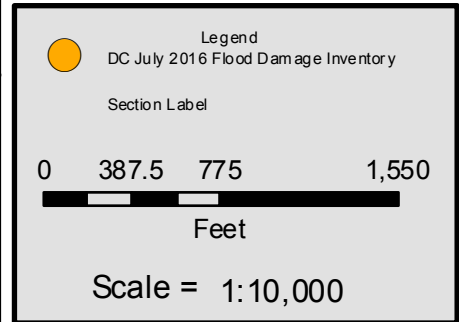
Date: 7/27/2016

Time: 11:20:00 AM

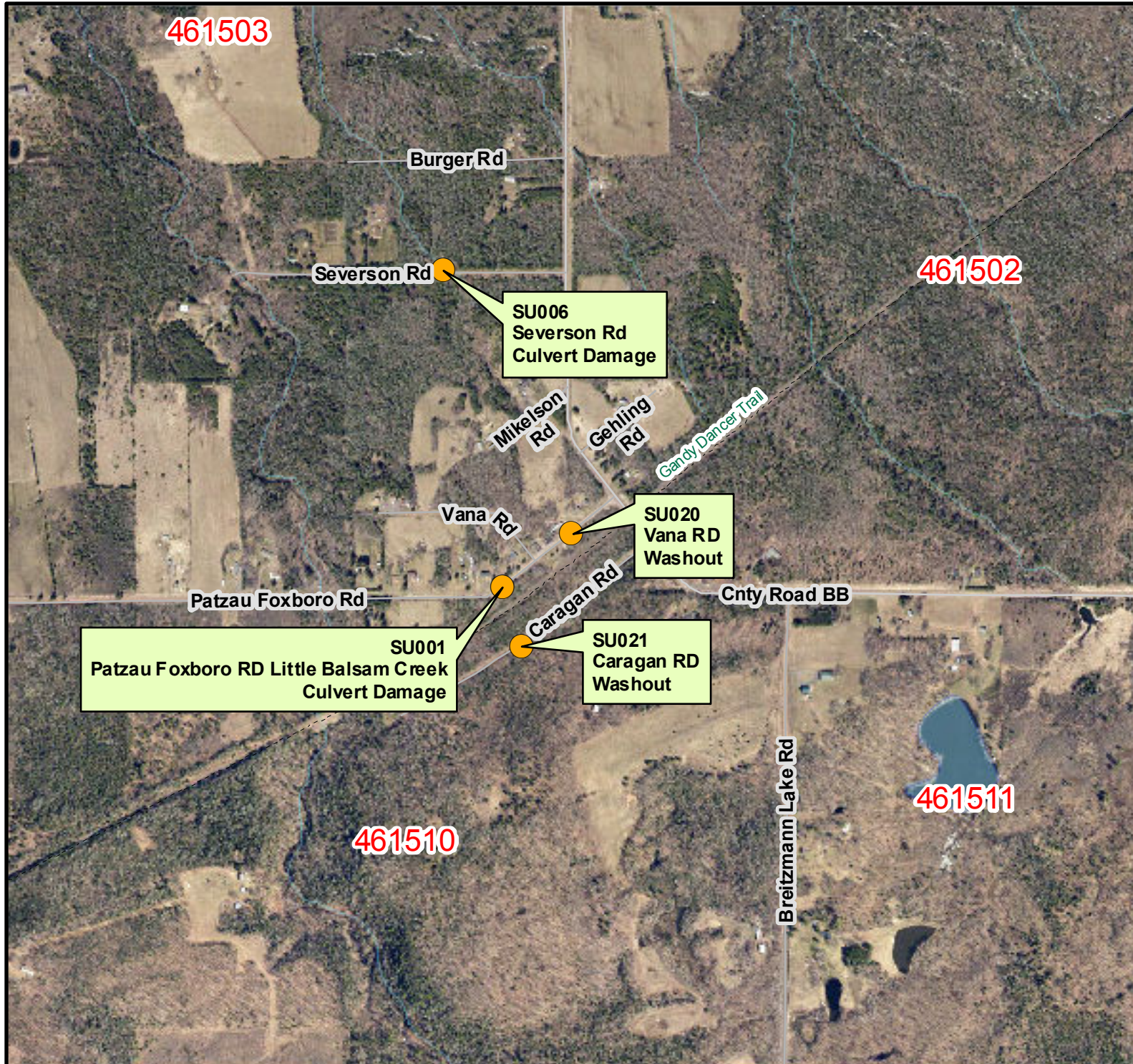
Site ID = SU018

Summit

DOUGLAS COUNTY JULY 2016 FLOOD DAMAGE



DOUGLAS COUNTY JULY 2016 FLOOD DAMAGE



Legend

- DC July 2016 Flood Damage Inventory

Section Label

0 387.5 775 1,550

Feet

Scale = 1:10,000



Page Information

Date: 7/27/2016
Time: 11:20:07 AM
Site ID = SU020
Summit

DOUGLAS COUNTY JULY 2016 FLOOD DAMAGE



Legend

- DC July 2016 Flood Damage Inventory

Section Label

0 387.5 775 1,550

Feet

Scale = 1:10,000



Page Information

Date: 7/27/2016
Time: 11:20:10 AM
Site ID = SU021
Summit

DOUGLAS COUNTY JULY 2016 FLOOD DAMAGE



Legend

● DC July 2016 Flood Damage Inventory

Section Label

0 387.5 775 1,550

Feet

Scale = 1:10,000



Page Information

Date: 7/27/2016

Time: 11:20:13 AM

Site ID = SU022

Summit

DOUGLAS COUNTY JULY 2016 FLOOD DAMAGE



Legend

- DC July 2016 Flood Damage Inventory

Section Label

0 387.5 775 1,550

Feet

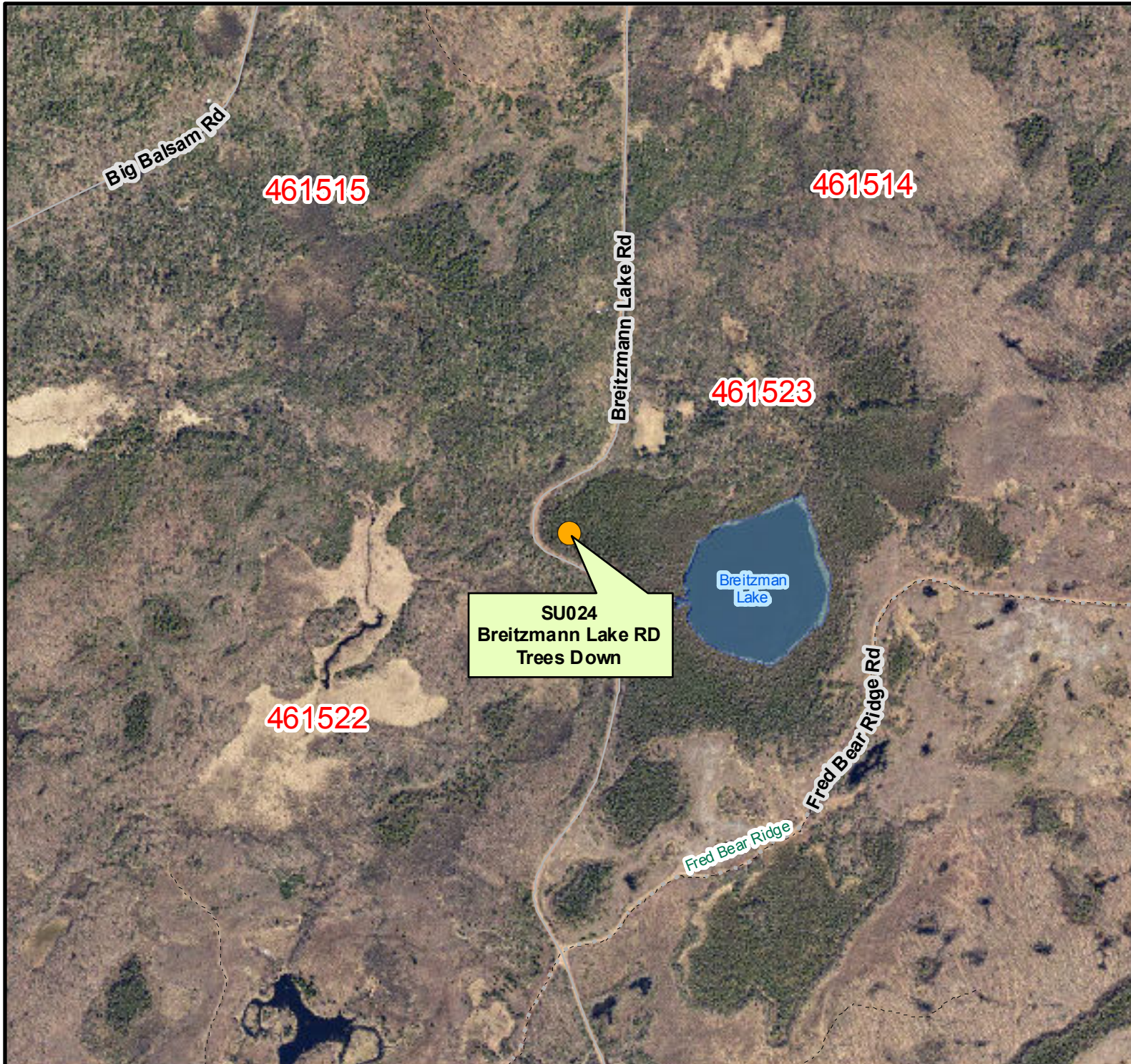
Scale = 1:10,000



Page Information

Date: 7/27/2016
Time: 11:20:16 AM
Site ID = SU023
Summit

DOUGLAS COUNTY JULY 2016 FLOOD DAMAGE



Legend

- DC July 2016 Flood Damage Inventory

Section Label

0 387.5 775 1,550

Feet

Scale = 1:10,000



Page Information

Date: 7/27/2016
Time: 11:20:19 AM
Site ID = SU024
Summit

DOUGLAS COUNTY JULY 2016 FLOOD DAMAGE

461520

461521

461529

461528

461532

461533

SU025
Big Balsam Rd
Washout

SU026
Big Balsam Rd
Washout

Big Balsam Rd

Foxboro-Chaffey Rd

Winter Rd



Legend

● DC July 2016 Flood Damage Inventory

Section Label

0 387.5 775 1,550

Feet

Scale = 1:10,000



Page Information

Date: 7/27/2016

Time: 11:20:22 AM

Site ID = SU025

Summit

DOUGLAS COUNTY JULY 2016 FLOOD DAMAGE



Legend

- DC July 2016 Flood Damage Inventory

Section Label

0 387.5 775 1,550

Feet

Scale = 1:10,000



Page Information

Date: 7/27/2016
Time: 11:20:26 AM
Site ID = SU026
Summit

DOUGLAS COUNTY JULY 2016 FLOOD DAMAGE



Legend

- DC July 2016 Flood Damage Inventory

Section Label

0 387.5 775 1,550

Feet

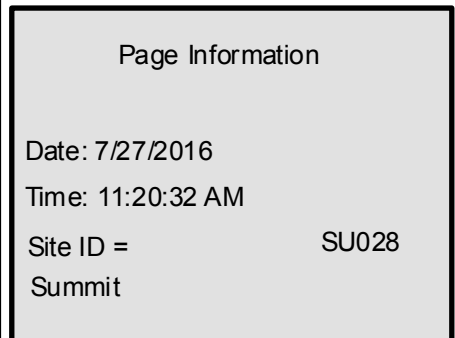
Scale = 1:10,000



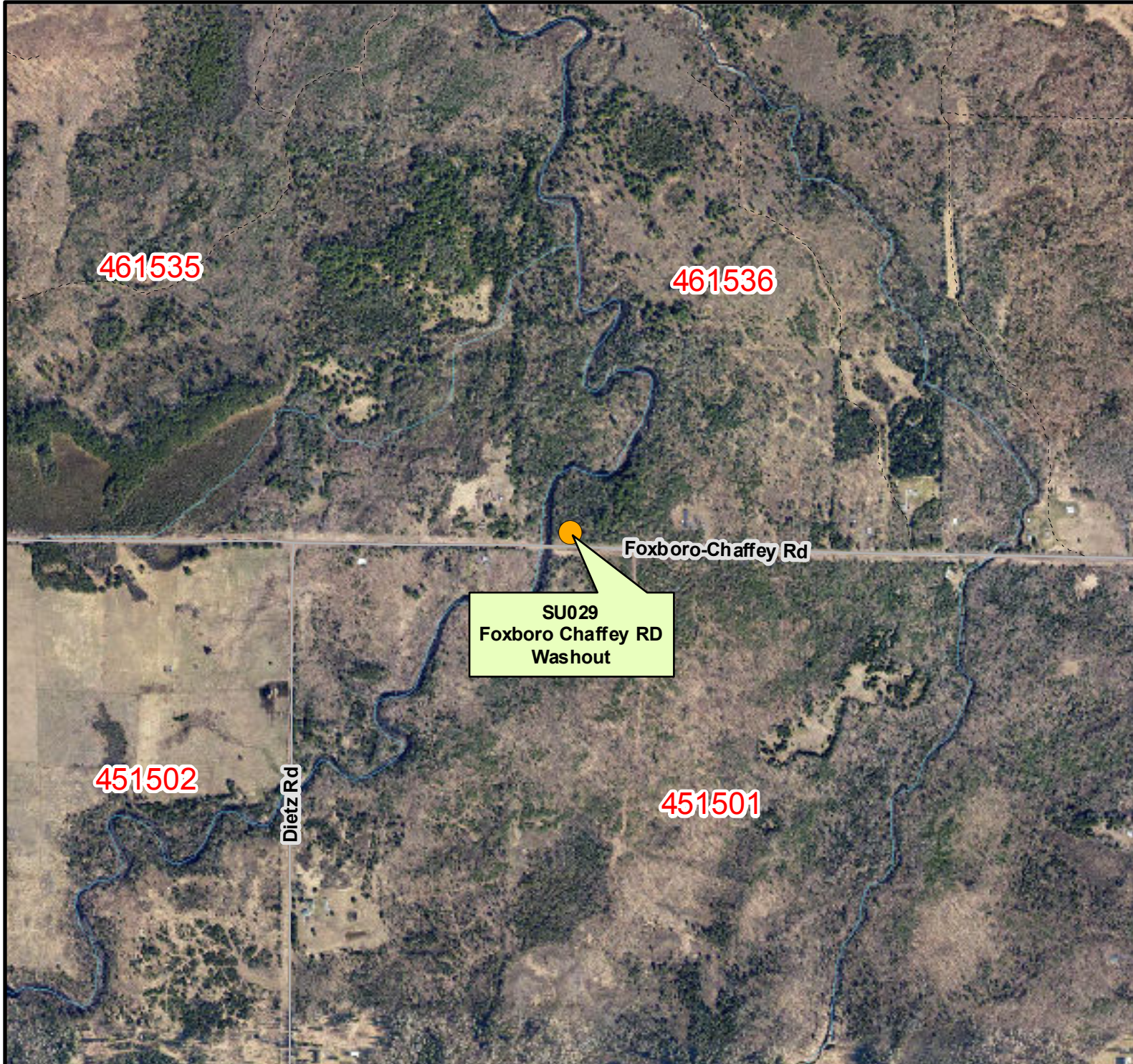
Page Information

Date: 7/27/2016
Time: 11:20:29 AM
Site ID = SU027
Summit

DOUGLAS COUNTY JULY 2016 FLOOD DAMAGE



DOUGLAS COUNTY JULY 2016 FLOOD DAMAGE



Legend

- DC July 2016 Flood Damage Inventory

Section Label

0 387.5 775 1,550

Feet

Scale = 1:10,000



Page Information

Date: 7/27/2016
Time: 11:20:36 AM
Site ID = SU029
Summit

DOUGLAS COUNTY JULY 2016 FLOOD DAMAGE



Page Information

| | |
|-----------|-------------|
| Date: | 7/27/2016 |
| Time: | 11:20:39 AM |
| Site ID = | SU030 |
| Summit | |

DOUGLAS COUNTY JULY 2016 FLOOD DAMAGE



Legend

- DC July 2016 Flood Damage Inventory

Section Label

0 387.5 775 1,550

Feet

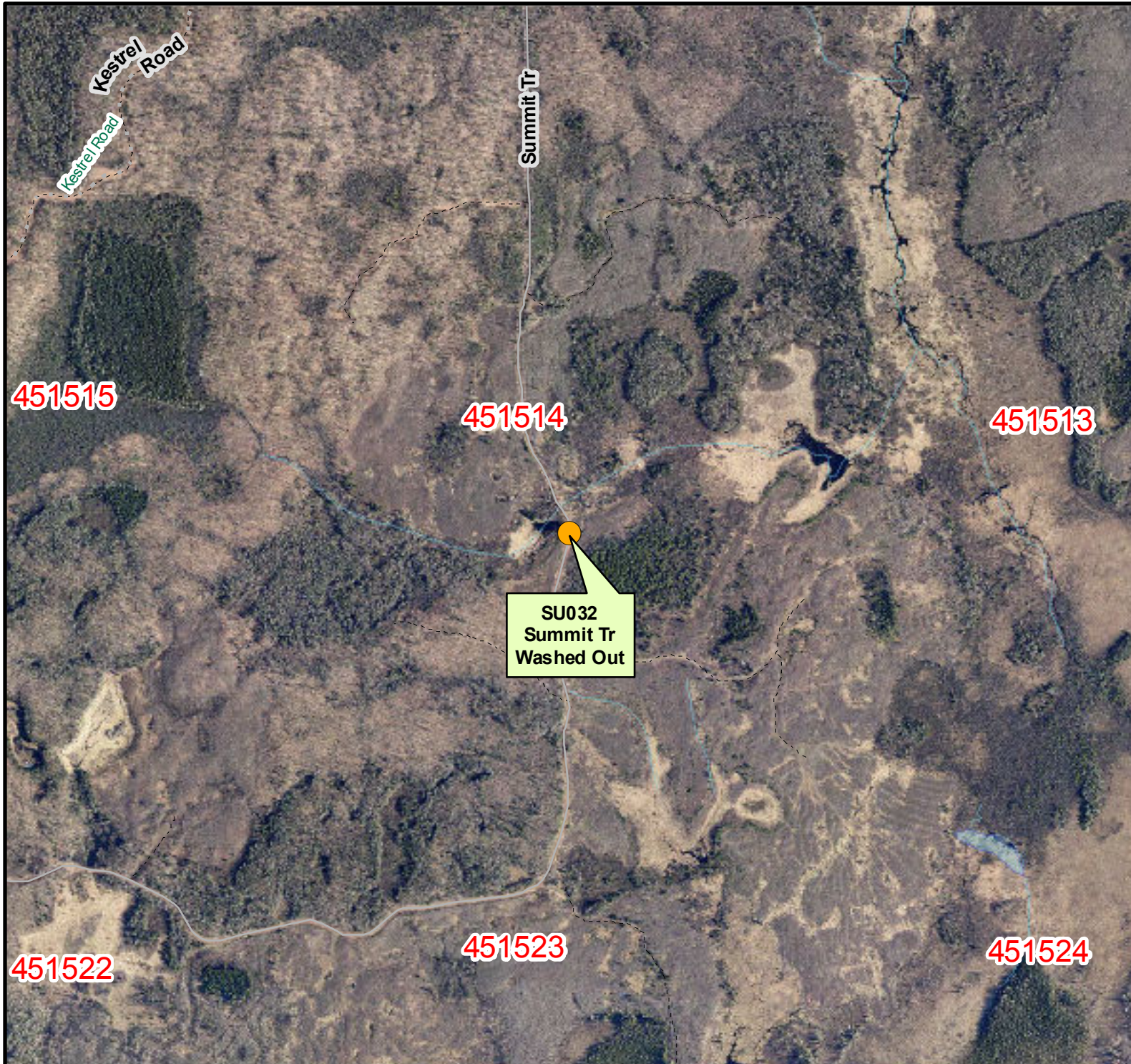
Scale = 1:10,000



Page Information

Date: 7/27/2016
Time: 11:20:42 AM
Site ID = SU031
Summit

DOUGLAS COUNTY JULY 2016 FLOOD DAMAGE



Legend

● DC July 2016 Flood Damage Inventory

Section Label

0 387.5 775 1,550

Feet

Scale = 1:10,000



Page Information

Date: 7/27/2016

Time: 11:20:46 AM

Site ID = SU032

Summit

DOUGLAS COUNTY JULY 2016 FLOOD DAMAGE



Legend

● DC July 2016 Flood Damage Inventory

Section Label

0 387.5 775 1,550

Feet

Scale = 1:10,000



Page Information

Date: 7/27/2016

Time: 11:20:49 AM

Site ID = SU033

Summit

DOUGLAS COUNTY JULY 2016 FLOOD DAMAGE



Legend

- DC July 2016 Flood Damage Inventory

Section Label

0 387.5 775 1,550
Feet

Scale = 1:10,000



Page Information

Date: 7/27/2016
Time: 11:20:52 AM
Site ID = SUP001
Town of Superior

DOUGLAS COUNTY JULY 2016 FLOOD DAMAGE



Legend

● DC July 2016 Flood Damage Inventory

Section Label

0 387.5 775 1,550

Feet

Scale = 1:10,000



Page Information

Date: 7/27/2016

Time: 11:20:55 AM

Site ID = SUP002

Town of Superior

DOUGLAS COUNTY JULY 2016 FLOOD DAMAGE



Legend

● DC July 2016 Flood Damage Inventory

Section Label

0 387.5 775 1,550

Feet

Scale = 1:10,000



Page Information

Date: 7/27/2016

Time: 11:20:58 AM

Site ID = SUP003

Town of Superior

DOUGLAS COUNTY JULY 2016 FLOOD DAMAGE



Legend

● DC July 2016 Flood Damage Inventory

Section Label

0 387.5 775 1,550

Feet

Scale = 1:10,000



Page Information

Date: 7/27/2016

Time: 11:21:01 AM

Site ID = SUP004

Town of Superior

DOUGLAS COUNTY JULY 2016 FLOOD DAMAGE



Legend

- DC July 2016 Flood Damage Inventory
- Section Label

0 387.5 775 1,550
Feet

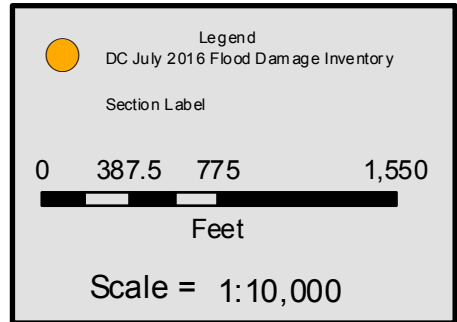
Scale = 1:10,000



Page Information

Date: 7/27/2016
Time: 11:21:05 AM
Site ID = VOS001
Village of Superior

DOUGLAS COUNTY JULY 2016 FLOOD DAMAGE



Page Information

| | |
|---------------------|-------------|
| Date: | 7/27/2016 |
| Time: | 11:21:09 AM |
| Site ID = | VOS002 |
| Village of Superior | |

DOUGLAS COUNTY JULY 2016 FLOOD DAMAGE



Legend

● DC July 2016 Flood Damage Inventory

Section Label

0 387.5 775 1,550

Feet

Scale = 1:10,000



Page Information

Date: 7/27/2016

Time: 11:21:12 AM

Site ID = WA001

Wascott

DOUGLAS COUNTY JULY 2016 FLOOD DAMAGE



Legend

● DC July 2016 Flood Damage Inventory

Section Label

0 387.5 775 1,550

Feet

Scale = 1:10,000



Page Information

Date: 7/27/2016

Time: 11:21:15 AM

Site ID = WA002

Wascott

DOUGLAS COUNTY JULY 2016 FLOOD DAMAGE



Legend

- DC July 2016 Flood Damage Inventory

Section Label

0 387.5 775 1,550

Feet

Scale = 1:10,000



Page Information

Date: 7/27/2016
Time: 11:21:18 AM
Site ID = WA003
Wascott

DOUGLAS COUNTY JULY 2016 FLOOD DAMAGE



Legend

- DC July 2016 Flood Damage Inventory

Section Label

0 387.5 775 1,550

Feet

Scale = 1:10,000



Page Information

Date: 7/27/2016
Time: 11:21:21 AM
Site ID = WA004
Wascott

DOUGLAS COUNTY JULY 2016 FLOOD DAMAGE



Legend

- DC July 2016 Flood Damage Inventory

Section Label

0 387.5 775 1,550

Feet

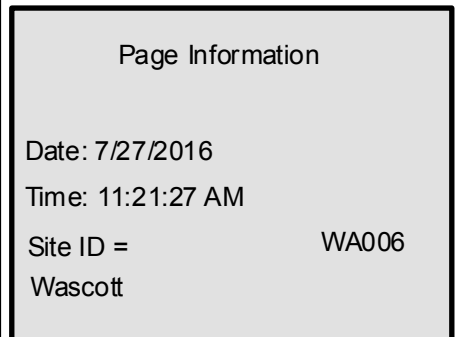
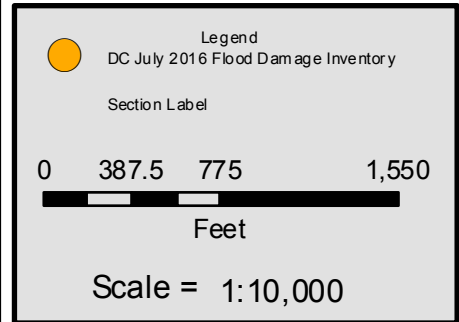
Scale = 1:10,000



Page Information

Date: 7/27/2016
Time: 11:21:24 AM
Site ID = WA005
Wascott

DOUGLAS COUNTY JULY 2016 FLOOD DAMAGE



DOUGLAS COUNTY JULY 2016 FLOOD DAMAGE



Legend

- DC July 2016 Flood Damage Inventory

Section Label

0 387.5 775 1,550

Feet

Scale = 1:10,000



Page Information

Date: 7/27/2016
Time: 11:21:30 AM
Site ID = WA007
Wascott

DOUGLAS COUNTY JULY 2016 FLOOD DAMAGE



Legend

● DC July 2016 Flood Damage Inventory

Section Label

0 387.5 775 1,550

Feet

Scale = 1:10,000



Page Information

Date: 7/27/2016

Time: 11:21:33 AM

Site ID = WA008

Wascott

DOUGLAS COUNTY JULY 2016 FLOOD DAMAGE



Legend

- DC July 2016 Flood Damage Inventory

Section Label

0 387.5 775 1,550

Feet

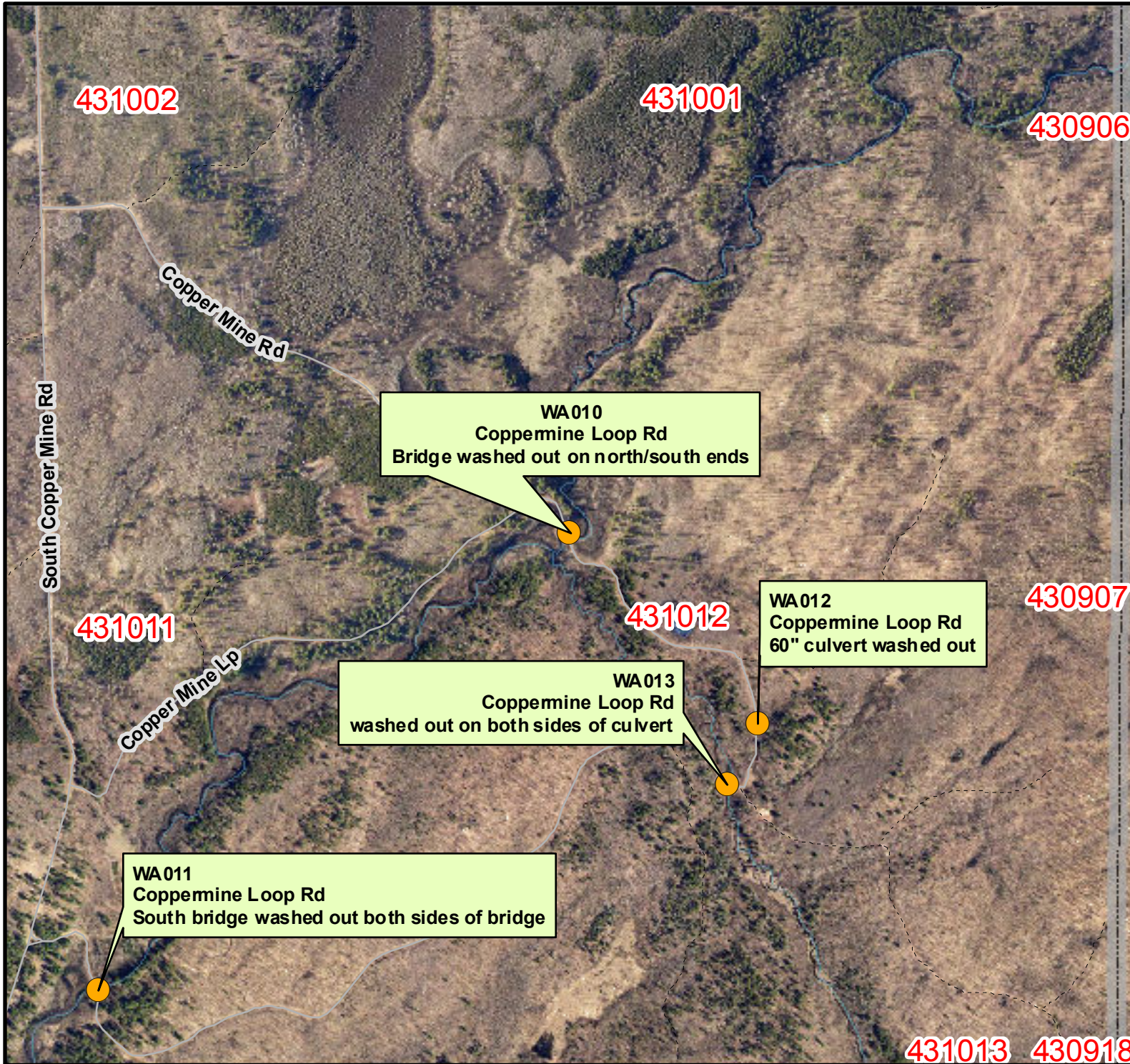
Scale = 1:10,000



Page Information

Date: 7/27/2016
Time: 11:21:36 AM
Site ID = WA009
Wascott

DOUGLAS COUNTY JULY 2016 FLOOD DAMAGE



Legend

- DC July 2016 Flood Damage Inventory

Section Label

0 387.5 775 1,550

Feet

Scale = 1:10,000



Page Information

Date: 7/27/2016

Time: 11:21:39 AM

Site ID = WA010

Wascott

DOUGLAS COUNTY JULY 2016 FLOOD DAMAGE



Legend

● DC July 2016 Flood Damage Inventory

Section Label

0 387.5 775 1,550

Feet

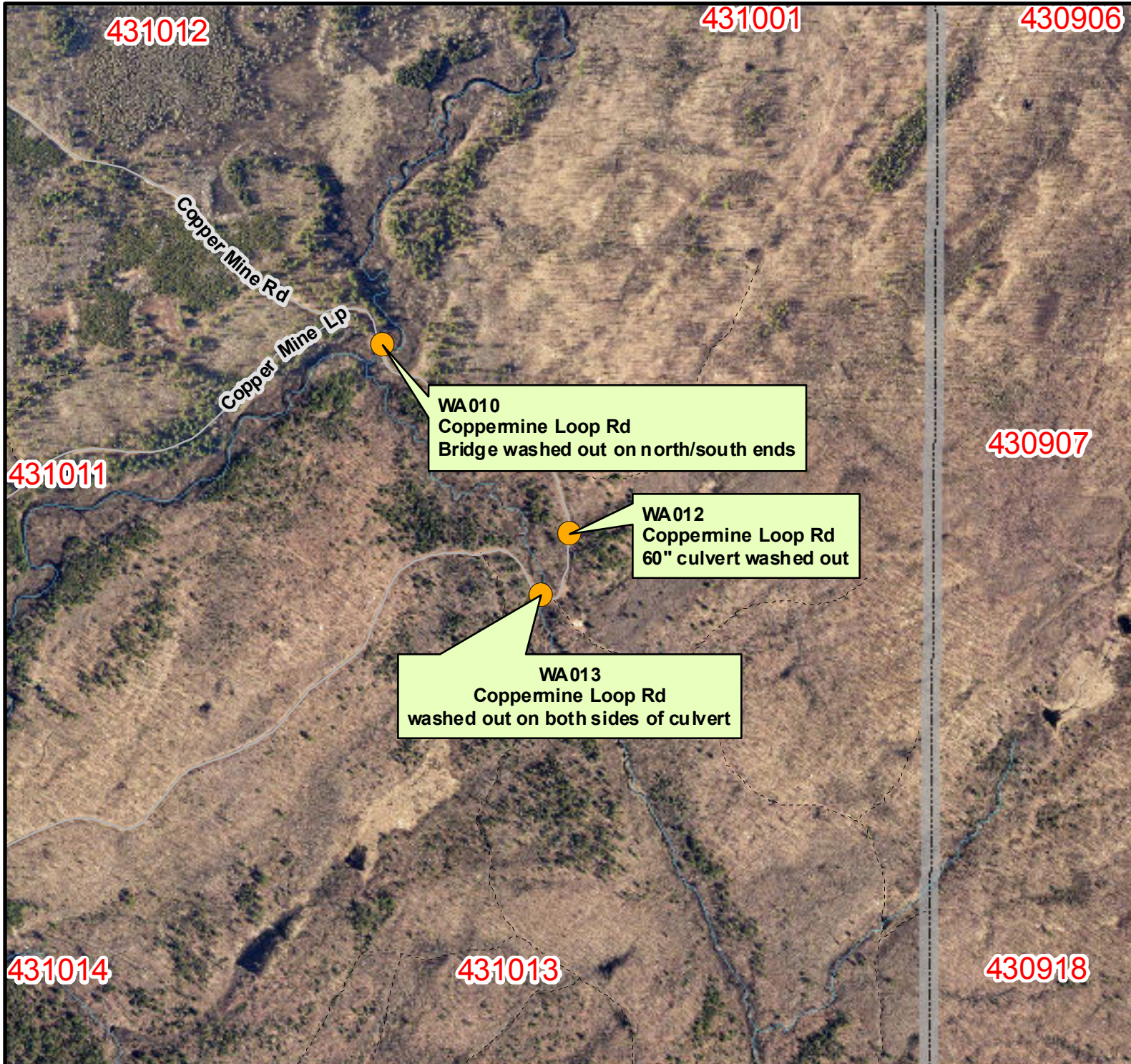
Scale = 1:10,000



Page Information

Date: 7/27/2016
Time: 11:21:42 AM
Site ID = WA011
Wascott

DOUGLAS COUNTY JULY 2016 FLOOD DAMAGE



Legend

- DC July 2016 Flood Damage Inventory

Section Label

0 387.5 775 1,550
Feet

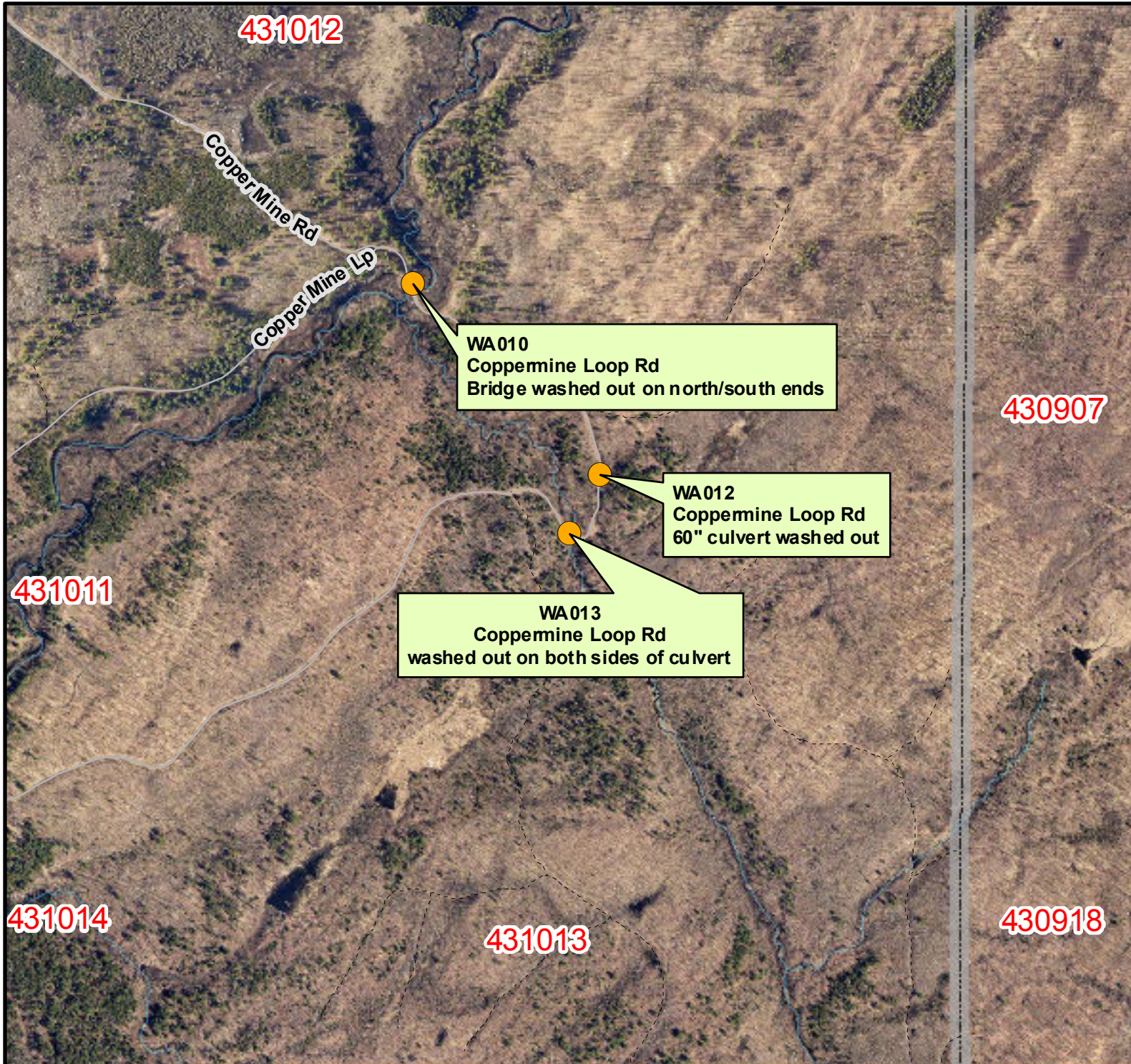
Scale = 1:10,000



Page Information

Date: 7/27/2016
Time: 11:21:46 AM
Site ID = WA012
Wascott

DOUGLAS COUNTY JULY 2016 FLOOD DAMAGE



Legend

- DC July 2016 Flood Damage Inventory

Section Label

0 387.5 775 1,550

Feet

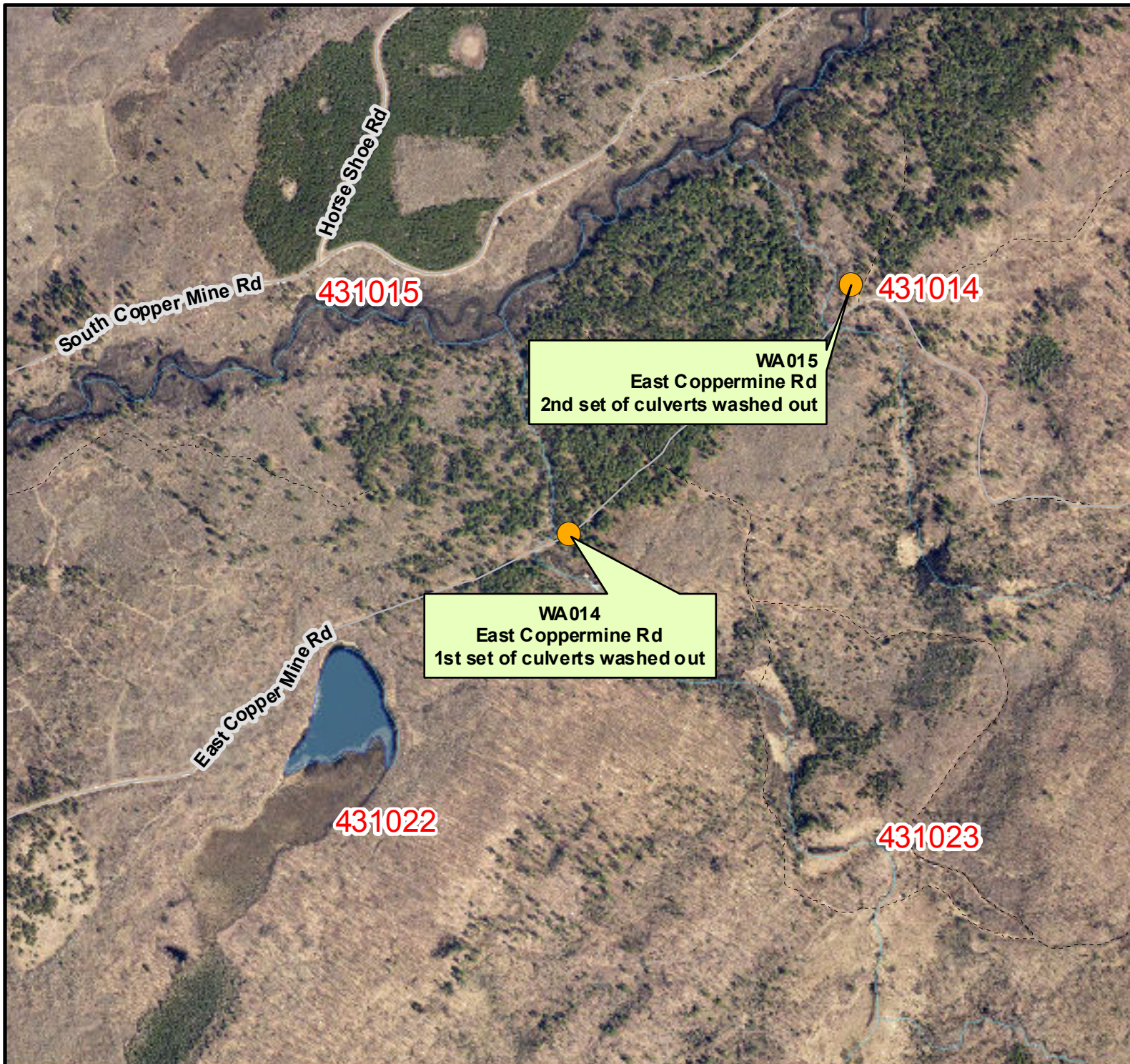
Scale = 1:10,000



Page Information

Date: 7/27/2016
Time: 11:21:49 AM
Site ID = WA013
Wascott

DOUGLAS COUNTY JULY 2016 FLOOD DAMAGE



Legend

- DC July 2016 Flood Damage Inventory

Section Label

0 387.5 775 1,550

Feet

Scale = 1:10,000



Page Information

Date: 7/27/2016
Time: 11:21:52 AM
Site ID = WA014
Wascott

DOUGLAS COUNTY JULY 2016 FLOOD DAMAGE



Legend

● DC July 2016 Flood Damage Inventory

Section Label

0 387.5 775 1,550

Feet

Scale = 1:10,000



Page Information

Date: 7/27/2016

Time: 11:21:55 AM

Site ID = WA015

Wascott

DOUGLAS COUNTY JULY 2016 FLOOD DAMAGE



Legend

- DC July 2016 Flood Damage Inventory

Section Label

0 387.5 775 1,550

Feet

Scale = 1:10,000



Page Information

Date: 7/27/2016
Time: 11:21:58 AM
Site ID = WA016
Wascott

DOUGLAS COUNTY JULY 2016 FLOOD DAMAGE



Legend

- DC July 2016 Flood Damage Inventory

Section Label

0 387.5 775 1,550

Feet

Scale = 1:10,000



Page Information

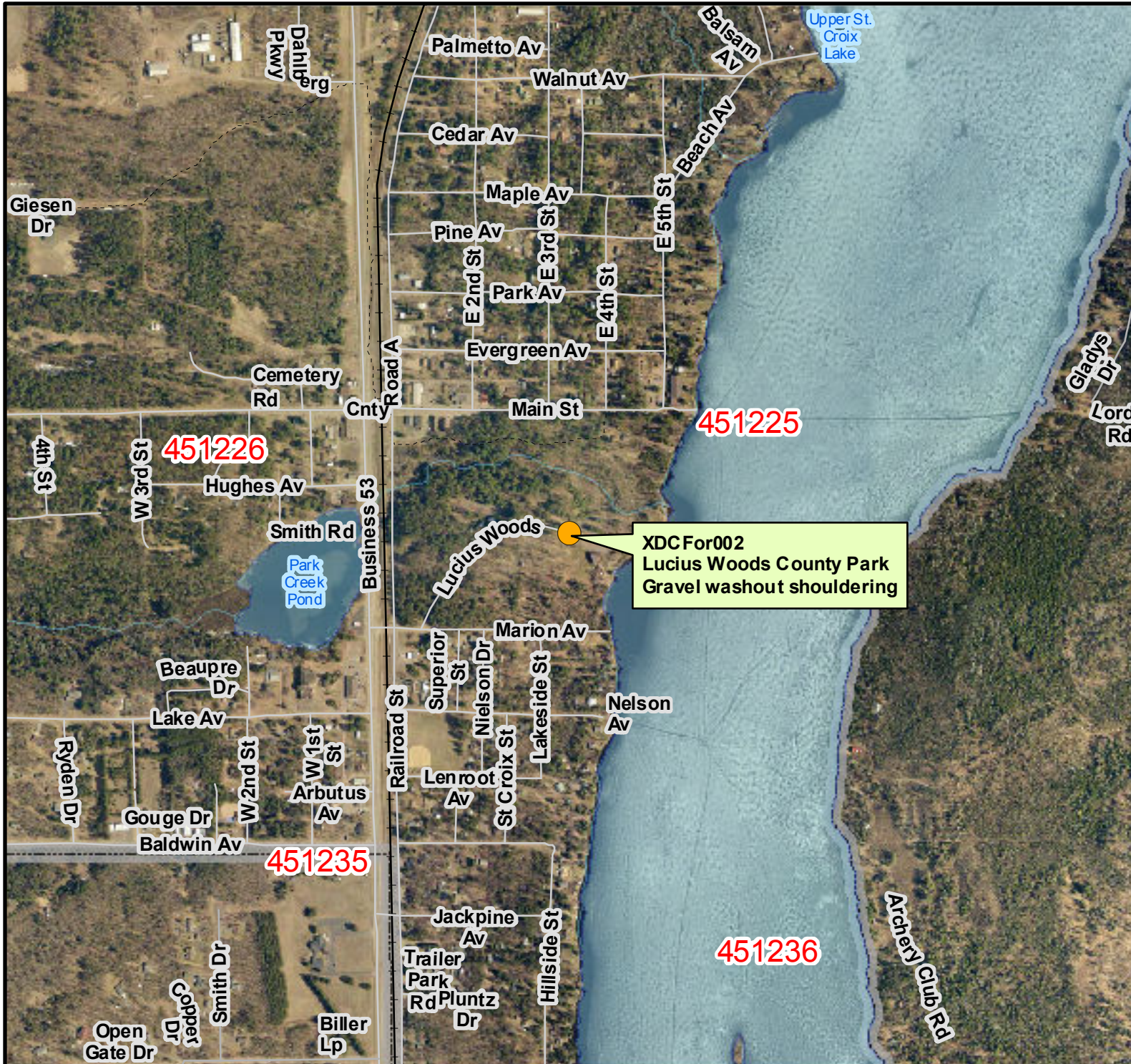
Date: 7/27/2016

Time: 11:22:02 AM

Site ID = XDCFor001

Gordon

DOUGLAS COUNTY JULY 2016 FLOOD DAMAGE



Legend

● DC July 2016 Flood Damage Inventory

Section Label

0 387.5 775 1,550

Feet

Scale = 1:10,000



Page Information

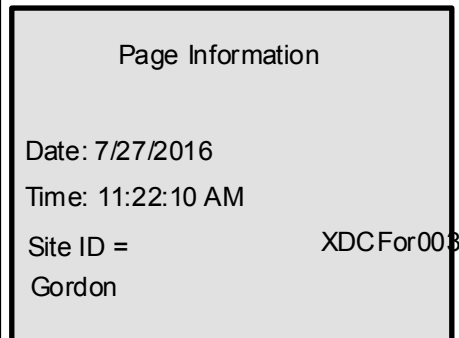
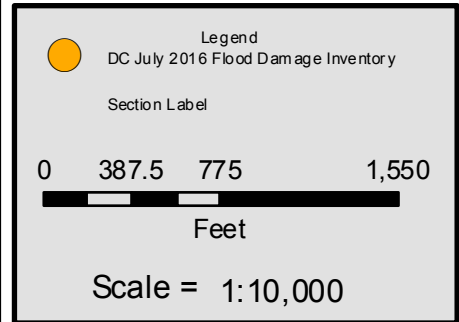
Date: 7/27/2016

Time: 11:22:06 AM

Site ID = XDCFor002

Solon Springs

DOUGLAS COUNTY JULY 2016 FLOOD DAMAGE



DOUGLAS COUNTY JULY 2016 FLOOD DAMAGE



Legend

- DC July 2016 Flood Damage Inventory

Section Label

0 387.5 775 1,550

Feet

Scale = 1:10,000



Page Information

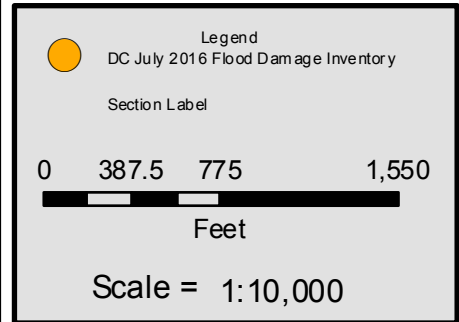
Date: 7/27/2016

Time: 11:22:13 AM

Site ID = XDCFor004

Gordon

DOUGLAS COUNTY JULY 2016 FLOOD DAMAGE



Page Information

Date: 7/27/2016

Time: 11:22:16 AM

Site ID = XDCHWY001

Summit

DOUGLAS COUNTY JULY 2016 FLOOD DAMAGE



Legend

- DC July 2016 Flood Damage Inventory

Section Label

0 387.5 775 1,550

Feet

Scale = 1:10,000



Page Information

Date: 7/27/2016
Time: 11:22:19 AM
Site ID = XDCHWY002
Summit

DOUGLAS COUNTY JULY 2016 FLOOD DAMAGE



Legend

● DC July 2016 Flood Damage Inventory

Section Label

0 387.5 775 1,550

Feet

Scale = 1:10,000



Page Information

Date: 7/27/2016
Time: 11:22:23 AM
Site ID = XXWI005
Gordon

DOUGLAS COUNTY JULY 2016 FLOOD DAMAGE



Legend

- DC July 2016 Flood Damage Inventory

Section Label

0 387.5 775 1,550

Feet

Scale = 1:10,000



Page Information

Date: 7/27/2016
Time: 11:22:26 AM
Site ID = XXWI006
Parkland

DOUGLAS COUNTY JULY 2016 FLOOD DAMAGE



Legend

- DC July 2016 Flood Damage Inventory

Section Label

0 387.5 775 1,550

Feet

Scale = 1:10,000



Page Information

Date: 7/27/2016
Time: 11:22:30 AM
Site ID = XXWI007
Town of Superior

DOUGLAS COUNTY JULY 2016 FLOOD DAMAGE



Legend

● DC July 2016 Flood Damage Inventory

Section Label

0 387.5 775 1,550

Feet

Scale = 1:10,000



Page Information

Date: 7/27/2016

Time: 11:22:33 AM

Site ID = XXWI008

Town of Superior

DOUGLAS COUNTY JULY 2016 FLOOD DAMAGE



Legend

● DC July 2016 Flood Damage Inventory

Section Label

0 387.5 775 1,550

Feet

Scale = 1:10,000



Page Information

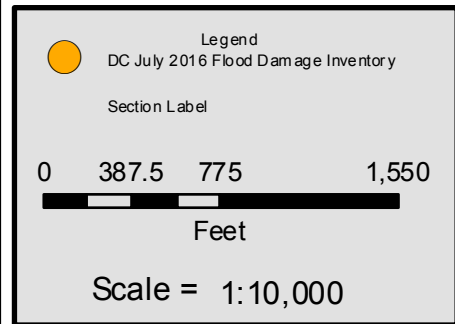
Date: 7/27/2016

Time: 11:22:37 AM

Site ID = XXWI009

Town of Superior

DOUGLAS COUNTY JULY 2016 FLOOD DAMAGE



Page Information

Date: 7/27/2016
Time: 11:22:40 AM
Site ID = XXWI010
Town of Superior

DOUGLAS COUNTY JULY 2016 FLOOD DAMAGE



Legend

● DC July 2016 Flood Damage Inventory

Section Label

0 387.5 775 1,550

Feet

Scale = 1:10,000



Page Information

Date: 7/27/2016

Time: 11:22:44 AM

Site ID = XXWI011

Town of Superior