



# Wisconsin Department of Military Affairs Division of Emergency Management

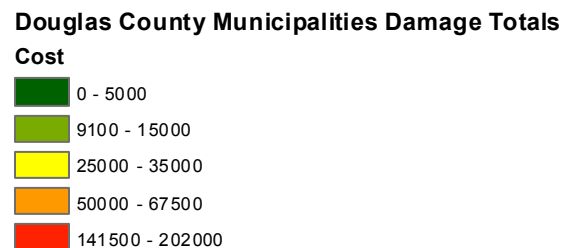
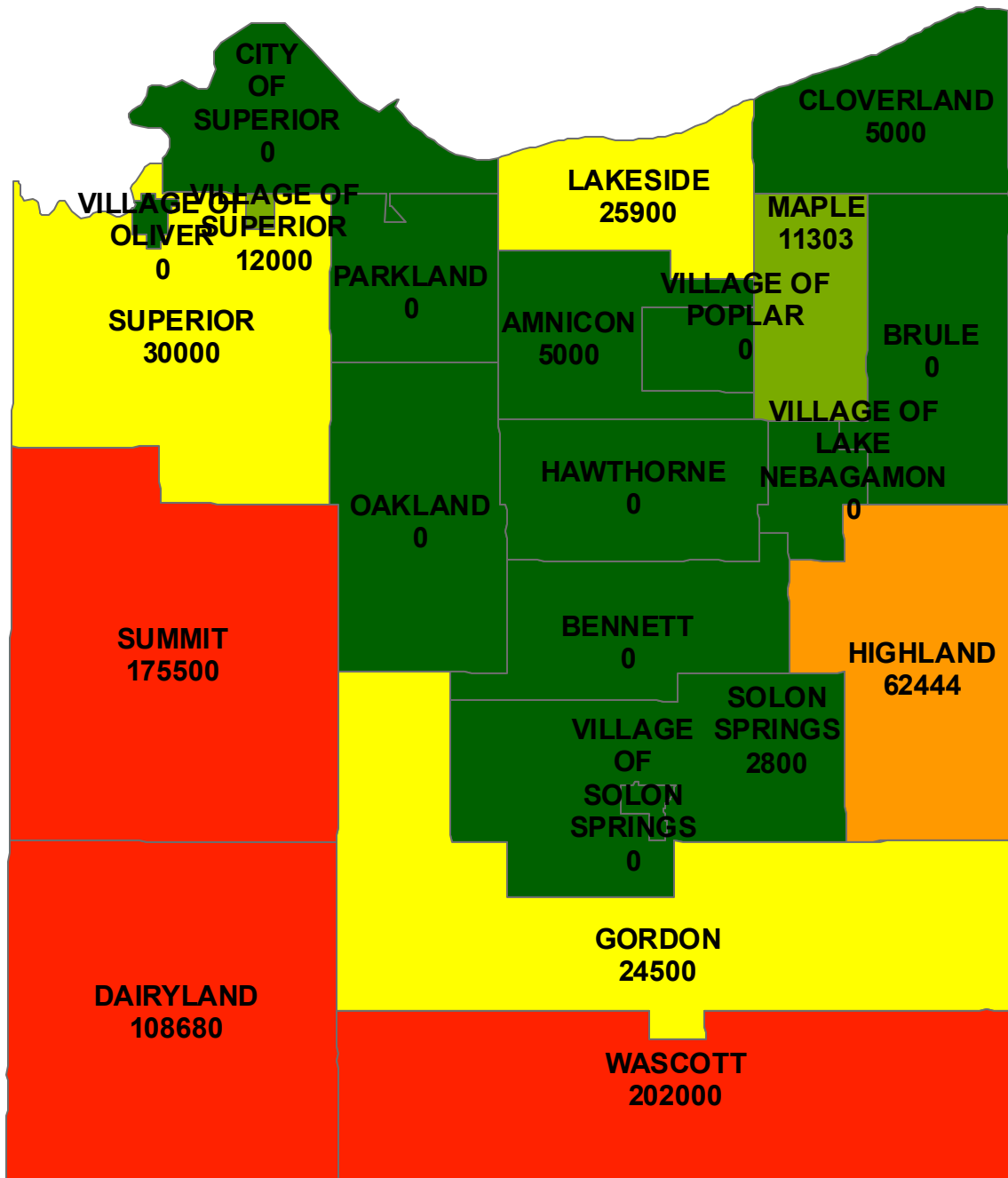
## Douglas County Thunderstorm Flooding 07-11-2016



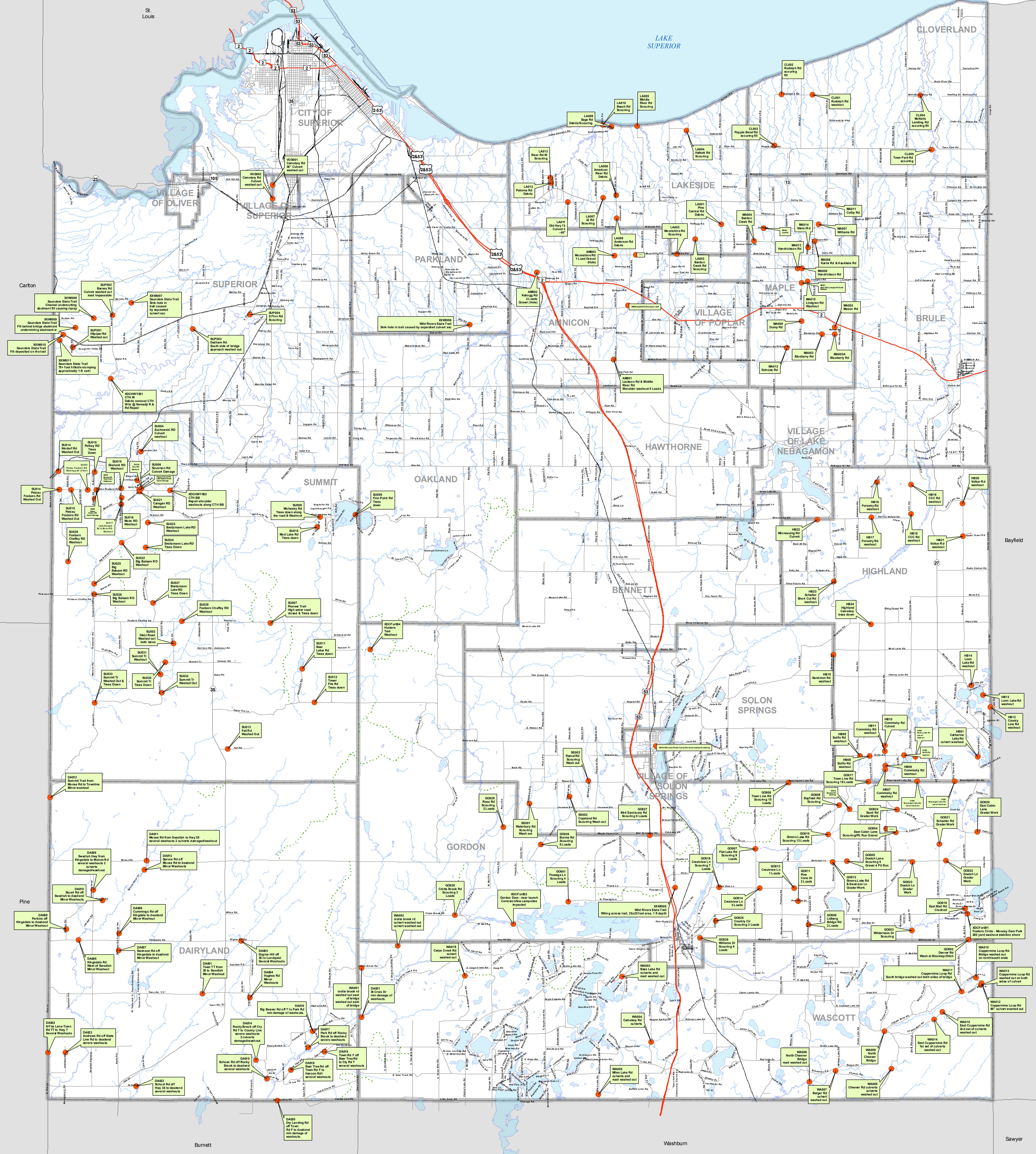
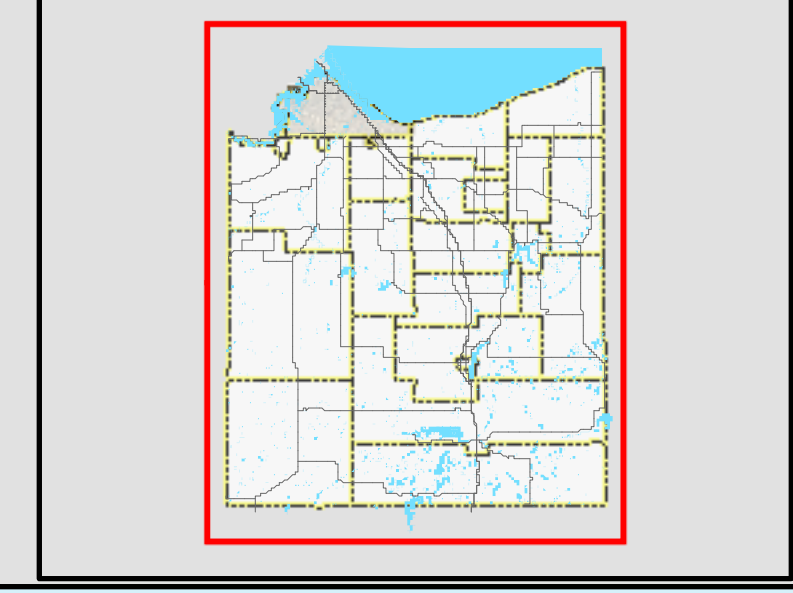
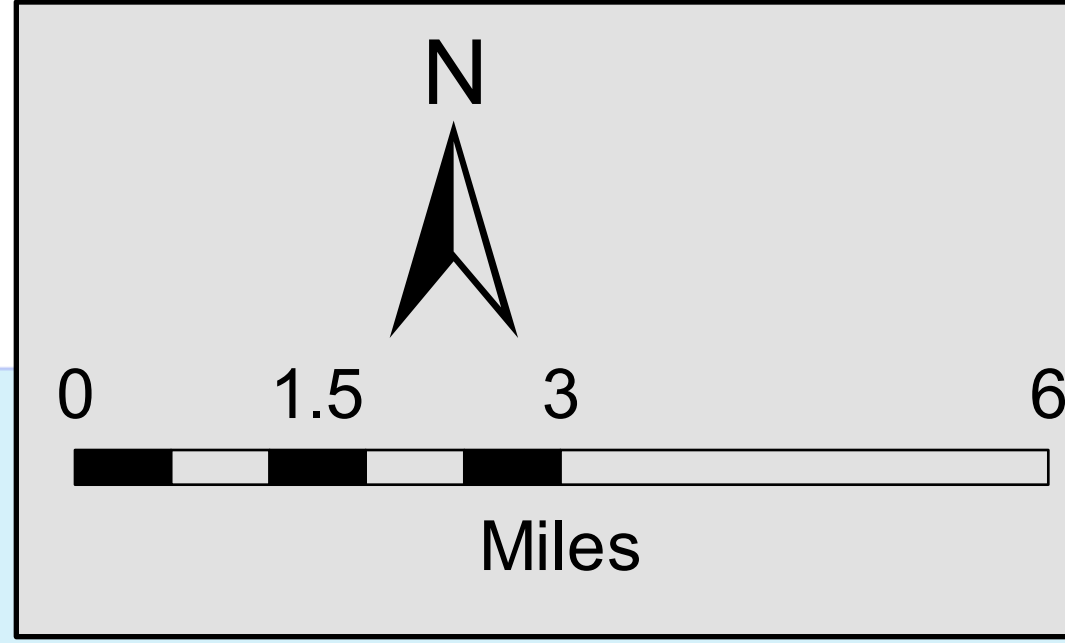
## Map Pages Table of Contents

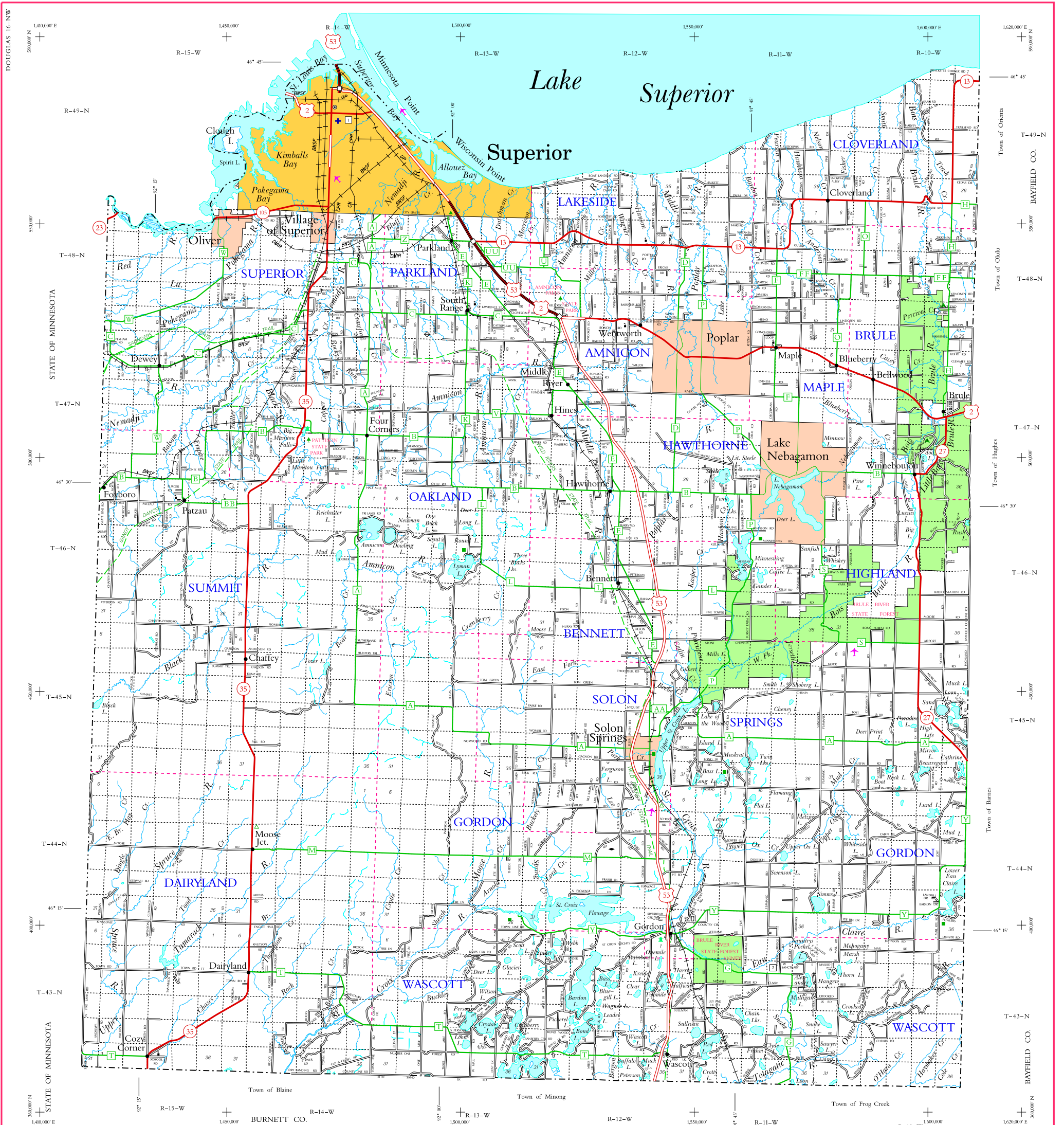
<b>Municipality</b>	<b>Section</b>
<b>Amnicon, Town of</b>	<b>1</b>
<b>Cloverland, Town of</b>	<b>2</b>
<b>Dairyland, Town of</b>	<b>3</b>
<b>Gordon, Town of</b>	<b>4</b>
<b>Highland, Town of</b>	<b>5</b>
<b>Lakeside, Town of</b>	<b>6</b>
<b>Maple, Town of</b>	<b>7</b>
<b>Solon Springs, Town of</b>	<b>8</b>
<b>Summit , Town of</b>	<b>9</b>
<b>Superior, Town of</b>	<b>10</b>
<b>Superior, Village of</b>	<b>11</b>
<b>Wascott, Town of</b>	<b>12</b>
<b>Douglas County Forestry</b>	<b>13</b>
<b>Douglas County Highway</b>	<b>14</b>
<b>WIDNR State Trails</b>	<b>15</b>

# Douglas County Municipalities Damage Totals July 11, 2016 Flash Floods



# DOUGLAS COUNTY JULY 2016 FLOOD DAMAGE





**LEGEND**

- Freeway .....
- Multilane Divided .....
- U.S. or State Hwy .....
- County Trunk Hwy .....
- Town Road .....
- Firelane .....
- Railroad .....
- State Trail .....
- Interchange .....
- Highway Separation .....
- Interstate Highway No. (94) .....
- U.S. Highway No. (18) .....
- State Highway No. (59) .....
- County Highway Letter (T) .....
- State Boundary .....
- County Boundary .....
- Civil Town Boundary .....
- Section Line .....
- Dam .....
- Hospital .....
- Schools .....
- Airport .....
- County Seat .....
- Unincorporated Village .....
- Fish Hatchery .....
- Game Farm .....
- Public Hunt or Fish Grds. .....
- Public Camp & Picnic Grds. .....
- Ranger Station .....
- State Park .....
- County Park .....
- Rest Area .....
- Wayside .....
- Gordon Correctional Center .....

**CIVIL TOWNS**

• For boundaries of public hunting and fishing grounds please contact the Department of Natural Resources

+ Grid based on the state plane coordinate system north zone and the NAD 27

**SECTION NUMBERING OF A TOWNSHIP**

6	5	4	3	2	1
7	8	9	10	11	12
18	17	16	15	14	13
19	20	21	22	23	24
30	29	28	27	26	25
37	32	33	34	35	36

**MILES OF HIGHWAY**  
as of Dec. 31, 2012

STATE	361
COUNTY	337
LOCAL ROADS	1,497
OTHER ROADS	97
TOTAL FOR COUNTY	2,992

Land Area (2000 Census) - 1,309 sq mi  
Population (2000 Census) - 43,267  
County Seat - Superior

**DOUGLAS CO.**

DEPARTMENT OF TRANSPORTATION  
STATE OFFICE BUILDING  
Madison, Wisconsin

SCALE 0 1 2 MILES

Corrected for  
JAN. 2014

Base compiled from U.S.G.S. Quadrangles  
1:100,000 Series

Site ID	Location Description	TYPE	Actual Cost	Estimated Cost	CONTACT	City	Lat	Long
AM001	Lackson Rd & Middle River Rd	Shoulder washout 5 Loads			Town of Amnicon	Amnicon	46° 33' 41.442" N	91° 50' 49.944" W
AM002	Kellogg Rd	2 Loads Gravel (Hole)			Town of Amnicon	Amnicon	46° 36' 33.696" N	91° 54' 32.866" W
AM003	Moonshine Rd	1 Load Gravel (Hole)			Town of Amnicon	Amnicon	46° 37' 6.017" N	91° 50' 52.593" W
AM004	Moonshine Rd	3-4 loads for Driveways washing into rd			Town of Amnicon	Amnicon	46° 37' 7.775" N	91° 49' 50.775" W
AM005	Bayfield Rd	Scouring 2 Loads			Town of Amnicon	Amnicon	46° 35' 28.515" N	91° 50' 13.160" W
CL001	Rudolph Rd	washout	\$1000		Cloverland	Cloverland	46° 42' 21.260" N	91° 41' 25.939" W
CL002	Rudolph Rd	scouring fill	\$1000		Cloverland	Cloverland	46° 42' 21.864" N	91° 42' 54.381" W
CL003	Popple Bend Rd	scouring fill	\$1000		Cloverland	Cloverland	46° 40' 41.755" N	91° 43' 14.472" W
CL004	McNeils Landing Rd	scouring fill	\$1000		Cloverland	Cloverland	46° 42' 19.364" N	91° 36' 18.124" W
CL006	Town Park Rd	scouring	\$1000		Cloverland	Cloverland	46° 40' 32.186" N	91° 35' 46.422" W
DA001	Town TT from 35 to Swedish	Minor Washout	\$2842.80		Town of Dairyland	Dairyland	46° 12' 55.430" N	92° 10' 20.391" W
DA002	N Fire Lane-Town Rd TT to Hwy T	Several Washouts	\$3781.50		Town of Dairyland	Dairyland	46° 10' 58.007" N	92° 17' 35.830" W
DA003	Engine Hill off 35 to Lundquist	Several Washouts	\$3106.50		Town of Dairyland	Dairyland	46° 14' 39.345" N	92° 8' 30.848" W
DA004	Hughes Rd	Minor Washouts	\$785.51		Town of Dairyland	Dairyland	46° 12' 47.520" N	92° 8' 5.591" W
DA005	Kingsdale Rd West of Swedish	Minor Washout	\$736.18		Town of Dairyland	Dairyland	46° 14' 39.700" N	92° 16' 11.437" W
DA006	Cummings Rd off Kingsdale to deadend	Minor Washout	\$540.89		Town of Dairyland	Dairyland	46° 14' 52.546" N	92° 14' 16.354" W
DA007	Swenson Rd off Kingsdale to deadend	Minor Washout	\$630.53		Town of Dairyland	Dairyland	46° 14' 19.705" N	92° 14' 18.270" W
DA008	Perkins off Kingsdale to deadend	Minor Washout	\$780.82		Town of Dairyland	Dairyland	46° 15' 0.592" N	92° 16' 46.165" W
DA009	Swedish Hwy from Kingsdale to Moose Rd	several washouts 2 culverts damaged/washout	\$2832.66		Town of Dairyland	Dairyland	46° 16' 18.372" N	92° 15' 30.121" W
DA010	Stuart Rd off Swedish to deadend	Minor Washouts	\$3400.81		Town of Dairyland	Dairyland	46° 15' 57.393" N	92° 15' 4.074" W
DA011	Moose Rd from Swedish to Hwy 35	several washouts 2 culverts damaged/washout	\$7608.72		Town of Dairyland	Dairyland	46° 17' 16.185" N	92° 12' 59.971" W
DA012	Summit Trail from Moose Rd to Townline	Minor washout	1151.14		Town of Dairyland	Dairyland	46° 19' 19.620" N	92° 17' 33.690" W
DA013	Spruce Rd off Moose Rd to deadend	Minor Washouts	\$735.82		Town of Dairyland	Dairyland	46° 16' 58.419" N	92° 13' 6.288" W
DA014	Rocky Brook off Cty Rd T to County Line	severe washouts 2 culverts damaged/washout	\$15047.21		Town of Dairyland	Dairyland	46° 10' 45.103" N	92° 7' 47.612" W
DA015	Schoen Rd off Rocky Brook to deadend	several washouts	\$1860.59		Town of Dairyland	Dairyland	46° 10' 8.652" N	92° 7' 16.684" W
DA016	Big Beaver Rd off T to Park Rd	min damage of washouts.	\$735.82		Town of Dairyland	Dairyland	46° 11' 42.290" N	92° 5' 7.362" W
DA017	Park Rd off Rocky Brook to deadend	severe washouts	\$49,729.35		Town of Dairyland	Dairyland	46° 11' 9.942" N	92° 5' 19.494" W
DA018	Town Rd F off Bear Tree Rd to Cty Rd T	several washouts	2308.79		Town of Dairyland	Dairyland	46° 11' 1.721" N	92° 4' 34.308" W
DA019	Bear Tree Rd off Town Rd F to Hanson Rd1	several washouts	\$1238.73		Town of Dairyland	Dairyland	46° 10' 25.908" N	92° 6' 9.682" W
DA020	Dry Landing Rd off Town Rd F to deadend	min damage of washouts.	\$1034.06		Town of Dairyland	Dairyland	46° 9' 25.848" N	92° 6' 47.754" W
DA021	St Croix Dr	min damage of washouts.	\$1770.95		Town of Dairyland	Dairyland	46° 12' 9.652" N	92° 2' 49.060" W
DA022	School Rd off Hwy 35 to deadend	several washouts	\$2085.56		Town of Dairyland	Dairyland	46° 9' 53.388" N	92° 13' 26.326" W
DA023	Andrews Rd off State Line Rd to deadend	severe washouts	\$3483.26		Town of Dairyland	Dairyland	46° 10' 58.015" N	92° 16' 47.371" W
GO001	Flowage Ln	Scouring 4 Loads			Town of Gordon	Gordon	46° 15' 57.200" N	91° 53' 4.775" W
GO002	Denver Rd	Wash at Blacktop/Ditch			Town of Gordon	Gordon	46° 14' 40.342" N	91° 34' 11.143" W
GO003	Wilderness Dr	Scouring			Town of Gordon	Gordon	46° 14' 59.304" N	91° 36' 51.098" W
GO004	East Cabin Lane	Scouring/Pit Run Gravel			Town of Gordon	Gordon	46° 18' 11.704" N	91° 37' 35.586" W
GO005	Doetch Lane	Scouring 5 Gravel 4 Pit Run			Town of Gordon	Gordon	46° 17' 15.481" N	91° 39' 54.932" W
GO006	Bayfield Rd	Scouring			Town of Gordon	Gordon	46° 19' 5.200" N	91° 40' 16.428" W
GO007	Flat Lake Rd	Scouring 9 Loads			Town of Gordon	Gordon	46° 17' 39.961" N	91° 44' 13.792" W
GO008	Town Line Rd	Scouring 10 Loads			Town of Gordon	Gordon	46° 19' 50.474" N	91° 42' 39.975" W
GO009	Lidberg Bridge Rd	2 Loads			Town of Gordon	Gordon	46° 15' 11.032" N	91° 41' 44.200" W
GO010	Simms Lake Rd	Scouring 12 Loads			Town of Gordon	Gordon	46° 18' 8.291" N	91° 40' 47.852" W
GO011	Pine Cone Dr	2 Loads			Town of Gordon	Gordon	46° 15' 57.359" N	91° 42' 13.666" W
GO012	Simms Lake Rd & Swenson Ln	Grader Work			Town of Gordon	Gordon	46° 17' 13.854" N	91° 40' 35.109" W
GO013	Crestview Ln	1 Loads			Town of Gordon	Gordon	46° 16' 22.657" N	91° 42' 24.689" W
GO014	Crestview Ln	3 Loads			Town of Gordon	Gordon	46° 16' 22.824" N	91° 44' 1.687" W
GO015	Germann Rd	Scouring			Town of Gordon	Gordon	46° 18' 57.430" N	91° 39' 47.046" W
GO016	Connors Meadow Rd From German Rd to Woods Rd	Scouring 10 Loads			Town of Gordon	Gordon	46° 18' 18.627" N	91° 38' 2.750" W
GO017	Town Line Rd	Scouring 18 Loads			Town of Gordon	Gordon	46° 19' 51.290" N	91° 38' 53.607" W
GO018	Crestview Ln	Scouring 7 Loads			Town of Gordon	Gordon	46° 16' 25.134" N	91° 45' 56.598" W
GO019	East Mail Rd	Crushed			Town of Gordon	Gordon	46° 15' 41.209" N	91° 34' 19.952" W
GO020	East Cabin Lane	Grader Work			Town of Gordon	Gordon	46° 18' 11.909" N	91° 33' 44.389" W
GO021	Schaefer Rd	Grader Work			Town of Gordon	Gordon	46° 17' 48.667" N	91° 35' 32.706" W
GO022	Doetch Ln	Grader Work			Town of Gordon	Gordon	46° 17' 15.625" N	91° 35' 14.362" W
GO023	Doetch Ln	Grader Work			Town of Gordon	Gordon	46° 17' 13.316" N	91° 36' 48.928" W
GO024	Sand Rd	Grader Work			Town of Gordon	Gordon	46° 18' 56.252" N	91° 37' 32.259" W
GO025	Country Cir	Scouring 3 Loads			Town of Gordon	Gordon	46° 15' 18.740" N	91° 46' 7.280" W
GO026	Williams Dr	Scouring 4 Loads			Town of Gordon	Gordon	46° 14' 45.377" N	91° 46' 51.214" W
GO027	Bird Sanctuary Rd	Scouring 6 Loads			Town of Gordon	Gordon	46° 18' 6.885" N	91° 49' 13.510" W
GO028	Burma Rd	Scouring 8 Loads			Town of Gordon	Gordon	46° 17' 49.035" N	91° 54' 21.973" W
GO029	Ross Rd	Scouring 2 Loads			Town of Gordon	Gordon	46° 18' 23.734" N	91° 56' 8.916" W
GO030	Crotte Brook Rd	Scouring 3 Loads			Town of Gordon	Gordon	46° 15' 30.173" N	91° 58' 25.978" W
HI001	Catherine Lake Rd	culvert washout			Highland	Highland	46° 20' 39.346" N	91° 33' 42.703" W
HI002	Beauregard Lake Rd	culvert washout			Highland	Highland	46° 19' 51.395" N	91° 34' 48.633" W
HI003	Beauregard Lake Rd	culvert washout			Highland	Highland	46° 19' 51.799" N	91° 36' 35.356" W
HI004	Rocky Lake Rd	culvert washout			Highland	Highland	46° 20' 39.922" N	91° 36' 40.177" W
HI005	Suffin Rd	washout			Highland	Highland	46° 20' 43.040" N	91° 37' 12.255" W
HI006	Commisky Rd	washout			Highland	Highland	46° 20' 23.182" N	91° 38' 5.119" W
HI007	Commisky Rd	washout			Highland	Highland	46° 20' 15.019" N	91° 38' 4.729" W
HI008	Suffin Rd	washout			Highland	Highland	46° 20' 41.858" N	91° 38' 49.568" W
HI009	Suffin Rd	washout			Highland	Highland	46° 20' 41.922" N	91° 39' 17.137" W
HI010	Commisky Rd	Culvert			Highland	Highland	46° 21' 2.043" N	91° 38' 5.460" W
HI011	Commisky Rd	washout			Highland	Highland	46° 20' 51.186" N	91° 38' 5.624" W
HI012	County Line Rd	washout			Highland	Highland	46° 22' 17.011" N	91° 33' 5.567" W
HI013	Loon Lake Rd	washout			Highland	Highland	46° 22' 40.988" N	91° 33' 27.182" W
HI014	Loon Lake Rd	washout			Highland	Highland	46° 22' 59.739" N	91° 34' 0.083" W
HI015	Sandmon Rd	washout			Highland	Highland	46° 24' 1.223" N	91° 40' 31.544" W
HI016	Forestry Rd	washout			Highland	Highland	46° 29' 40.109" N	91° 38' 25.937" W

HI017	Forestry Rd	washout			Highland	Highland	46°T 28' 30.643" N	91°T 38' 42.659" W
HI018	CCC Rd	washout			Highland	Highland	46°T 28' 37.557" N	91°T 36' 49.810" W
HI019	CCC Rd	washout			Highland	Highland	46°T 29' 34.862" N	91°T 36' 49.005" W
HI020	Volker Rd	washout			Highland	Highland	46°T 28' 57.293" N	91°T 34' 22.341" W
HI021	Volker Rd	washout			Highland	Highland	46°T 27' 53.339" N	91°T 34' 22.446" W
HI022	Minnesuing Rd	Culvert			Highland	Highland	46°T 28' 26.801" N	91°T 41' 16.366" W
HI023	Schaller Short Cut Rd	washout			Highland	Highland	46°T 26' 25.175" N	91°T 40' 29.705" W
HI024	Highland Cemetery	trees down			Highland	Highland	46°T 25' 0.618" N	91°T 38' 43.944" W
LA001	Pine Central Rd	Debris	\$600	600	Lakeside	Lakeside	46°T 38' 6.875" N	91°T 45' 47.400" W
LA002	Bardon Creek Rd	Scouring	\$725		Lakeside	Lakeside	46°T 37' 38.451" N	91°T 47' 2.419" W
LA003	Moonshine Rd	Scouring	\$725		Lakeside	Lakeside	46°T 37' 9.170" N	91°T 47' 54.107" W
LA004	Halkett Rd	Scouring	\$725		Lakeside	Lakeside	46°T 41' 11.822" N	91°T 47' 26.723" W
LA005	Middle River Rd	Scouring			Lakeside	Lakeside	46°T 41' 20.630" N	91°T 49' 46.861" W
LA006	American River Rd	Debris	\$300	300	Lakeside	Lakeside	46°T 39' 4.859" N	91°T 50' 46.343" W
LA007	22 Rd	Scouring	\$725		Lakeside	Lakeside	46°T 38' 59.349" N	91°T 51' 24.025" W
LA008	Anderson Rd	Debris	\$300	300	Lakeside	Lakeside	46°T 38' 19.555" N	91°T 50' 46.019" W
LA009	Sage Rd	Debris/Scouring			Lakeside	Lakeside	46°T 41' 19.763" N	91°T 51' 0.511" W
LA010	Beach Rd	Scouring			Lakeside	Lakeside	46°T 41' 22.955" N	91°T 51' 25.770" W
LA011	Old Hwy 13	Culvert 2 - 48"	\$19000	\$19000	Lakeside	Lakeside	46°T 38' 51.225" N	91°T 53' 5.387" W
LA012	Pukema Rd	Debris			Lakeside	Lakeside	46°T 39' 28.818" N	91°T 53' 52.665" W
LA013	River Rd W	Scouring	\$725		Lakeside	Lakeside	46°T 39' 28.042" N	91°T 53' 58.413" W
MA001	Wouri Rd & Lindgren Rd South	Washout	\$3382.28		Maple	Maple	46°T 36' 12.163" N	91°T 41' 58.796" W
MA002	Mason Rd		\$215.61		Maple	Maple	46°T 34' 44.177" N	91°T 40' 24.418" W
MA003	Blueberry Rd		\$215.61		Maple	Maple	46°T 34' 30.739" N	91°T 41' 0.832" W
MA003A	Blueberry Rd		\$215.61		Maple	Maple	46°T 34' 30.560" N	91°T 40' 25.306" W
MA004	Bardon Creek Rd		\$862.44		Maple	Maple	46°T 37' 34.123" N	91°T 44' 14.602" W
MA005	Lund Rd		\$862.44		Maple	Maple	46°T 37' 59.269" N	91°T 43' 46.906" W
MA006	Karna Rd & Haukkala Rd		\$215.61		Maple	Maple	46°T 37' 33.473" N	91°T 41' 21.734" W
MA007	Williams Rd		\$862.44		Maple	Maple	46°T 38' 6.324" N	91°T 41' 9.758" W
MA008	Hendrickson Rd		\$168.32		Maple	Maple	46°T 36' 40.597" N	91°T 41' 56.881" W
MA009	Dump Rd		\$44.83		Maple	Maple	46°T 34' 56.251" N	91°T 41' 59.317" W
MA010	Lindgren Rd	Washout	\$3051.20		Maple	Maple	46°T 36' 14.499" N	91°T 41' 41.719" W
MA011	Colby Rd		\$215.61		Maple	Maple	46°T 38' 44.107" N	91°T 40' 43.620" W
MA012	Estness Rd		\$215.61		Maple	Maple	46°T 34' 4.507" N	91°T 42' 41.266" W
MA013	Hendrickson Rd		\$215.61		Maple	Maple	46°T 36' 40.553" N	91°T 42' 9.786" W
MA014	Niemi Rd		\$215.61		Maple	Maple	46°T 37' 21.100" N	91°T 41' 39.706" W
SS001	Waterbury Rd	Scouring Wash out			Town of Solon Springs	Solon Springs	46°T 19' 10.079" N	91°T 54' 54.269" W
SS002	Copeland Rd	Scouring Wash out			Town of Solon Springs	Solon Springs	46°T 19' 23.827" N	91°T 53' 0.474" W
SS003	Ramal Rd	Scouring Wash out			Town of Solon Springs	Solon Springs	46°T 19' 53.842" N	91°T 52' 8.066" W
SU001	Patzau Foxboro RD Little Balsam Creek	Culvert Damage			Town of Summit	Summit	46°T 29' 24.187" N	92°T 13' 24.547" W
SU002	Dietz Road	Washed out both lanes	\$500		Town of Summit	Summit	46°T 24' 23.150" N	92°T 11' 44.906" W
SU003	Patzau Foxboro RD	Missing part of lane			Town of Summit	Summit	46°T 29' 24.216" N	92°T 15' 50.703" W
SU004	Zuchowski Rd	Culvert washout	\$300		Town of Summit	Summit	46°T 30' 39.684" N	92°T 13' 20.767" W
SU005	Patzau Foxboro RD	Culvert Damage	\$8500		Town of Summit	Summit	46°T 29' 23.841" N	92°T 15' 26.772" W
SU006	Severson Rd	Culvert Damage			Town of Summit	Summit	46°T 29' 43.078" N	92°T 13' 29.653" W
SU007	Pioneer Trail	High water road closed & Trees down			Town of Summit	Summit	46°T 25' 4.001" N	92°T 7' 10.072" W
SU008	Michesky Rd	Trees down along the road & Washout	\$500		Town of Summit	Summit	46°T 28' 32.284" N	92°T 4' 49.307" W
SU009	Finn Point Rd	Trees down			Town of Summit	Summit	46°T 28' 36.503" N	92°T 3' 8.977" W
SU010	Mud Lake Rd	Trees down			Town of Summit	Summit	46°T 28' 12.586" N	92°T 4' 58.532" W
SU011	Bear Laker Rd	Trees down			Town of Summit	Summit	46°T 23' 34.200" N	92°T 5' 39.460" W
SU012	Tower Fire Rd	Trees down			Town of Summit	Summit	46°T 22' 28.037" N	92°T 5' 5.402" W
SU013	Fall Rd	Washed Out	\$800		Town of Summit	Summit	46°T 20' 56.089" N	92°T 9' 10.935" W
SU014	Nindorf Rd	Washed Out	\$1000		Town of Summit	Summit	46°T 30' 0.161" N	92°T 17' 13.947" W
SU014	Patzau Foxboro Rd	Washed Out			Town of Summit	Summit	46°T 29' 24.115" N	92°T 17' 12.102" W
SU015	Patzau Foxboro Rd	Washed Out			Town of Summit	Summit	46°T 29' 23.846" N	92°T 16' 38.245" W
SU016	Pelkey RD	Trees Down			Town of Summit	Summit	46°T 29' 58.901" N	92°T 15' 31.907" W
SU016	Drolson RD	Trees Down & Washout	\$1500		Town of Summit	Summit	46°T 29' 6.479" N	92°T 15' 31.032" W
SU017	Little Balsam Rd & Moen RD	Washout	\$2000		Town of Summit	Summit	46°T 28' 55.762" N	92°T 14' 15.074" W
SU018	Moen RD	Washout			Town of Summit	Summit	46°T 29' 8.965" N	92°T 14' 14.060" W
SU019	Ekelund RD	Washout	\$800		Town of Summit	Summit	46°T 29' 27.819" N	92°T 14' 15.263" W
SU020	Vana RD	Washout	\$500		Town of Summit	Summit	46°T 29' 27.290" N	92°T 13' 18.456" W
SU021	Caragan RD	Washout	\$800		Town of Summit	Summit	46°T 29' 20.568" N	92°T 13' 22.879" W
SU022	Big Balsam RD	Washout			Town of Summit	Summit	46°T 27' 40.106" N	92°T 14' 14.164" W
SU023	Breizmann Lake RD	Washout	\$1000		Town of Summit	Summit	46°T 28' 19.908" N	92°T 13' 0.158" W
SU024	Breizmann Lake RD	Trees Down			Town of Summit	Summit	46°T 27' 30.864" N	92°T 13' 5.346" W
SU025	Big Balsam RD	Washout	\$2000		Town of Summit	Summit	46°T 26' 19.927" N	92°T 15' 31.160" W
SU026	Big Balsam RD	Washout			Town of Summit	Summit	46°T 25' 59.182" N	92°T 15' 31.576" W
SU027	Breizmann Lake RD	Trees Down			Town of Summit	Summit	46°T 25' 42.300" N	92°T 12' 44.021" W
SU028	Foxboro Chaffey RD	Washout	\$2000		Town of Summit	Summit	46°T 27' 3.068" N	92°T 16' 46.186" W
SU029	Foxboro Chaffey RD	Washout			Town of Summit	Summit	46°T 25' 6.299" N	92°T 11' 21.480" W
SU030	Summit Tr	Trees Down			Town of Summit	Summit	46°T 23' 45.641" N	92°T 12' 8.139" W
SU031	Summit Tr	Washout			Town of Summit	Summit	46°T 23' 22.299" N	92°T 12' 22.381" W
SU032	Summit Tr	Washed Out			Town of Summit	Summit	46°T 22' 45.636" N	92°T 12' 18.225" W
SU033	Summit Tr	Washed Out & Trees Down	\$2500		Town of Summit	Summit	46°T 22' 25.919" N	92°T 15' 28.268" W
SUP001	Hilppier Rd	Washed out			2905 Town of Superior	Town of Superior	46°T 33' 2.522" N	92°T 14' 46.600" W
SUP002	Barnes Rd	Culvert washed out road impassable			23587 Town of Superior	Town of Superior	46°T 33' 2.522" N	92°T 14' 46.600" W
SUP003	Dedham Rd	South side of bridge approach washed out			645 Town of Superior	Town of Superior	46°T 33' 2.522" N	92°T 14' 46.600" W
SUP004	S Finn Rd	Scouring			281 Town of Superior	Town of Superior	46°T 33' 2.522" N	92°T 14' 46.600" W
VOS001	Cemetery Rd	36" Culvert washed out	\$9100		Village of Superior	Village of Superior	46°T 39' 24.019" N	92°T 7' 7.786" W
VOS002	Cemetery Rd	Culvert washed out	\$2900		Village of Superior	Village of Superior	46°T 38' 57.743" N	92°T 7' 7.188" W

WA001	crotte brook rd washed out east of bridge	washed out east of bridge		Town of Wascott	Wascott	46°T	13' 46.510" N	92°T	2' 49.392" W
WA002	crotte brook rd culvert washed out	culvert washed out		Town of Wascott	Wascott	46°T	14' 30.429" N	92°T	1' 7.010" W
WA003	Bass Lake Rd	culverts and road washed out		Town of Wascott	Wascott	46°T	13' 29.876" N	91°T	50' 33.150" W
WA004	Cemetery Rd	culverts		Town of Wascott	Wascott	46°T	11' 21.064" N	91°T	49' 10.903" W
WA005	Miles Lake Rd	culverts and road washed out		Town of Wascott	Wascott	46°T	9' 38.194" N	91°T	51' 40.089" W
WA006	North Cheever Bridge	road washed out		Town of Wascott	Wascott	46°T	10' 2.085" N	91°T	41' 42.253" W
WA007	Berger Rd	culvert washed out		Town of Wascott	Wascott	46°T	10' 23.715" N	91°T	40' 28.296" W
WA008	Cheever Rd culverts	culverts washed out		Town of Wascott	Wascott	46°T	10' 27.782" N	91°T	37' 50.389" W
WA009	North Cheever Bridge			Town of Wascott	Wascott	46°T	11' 41.232" N	91°T	38' 10.350" W
WA010	Coppermine Loop Rd	Bridge washed out on north/south ends		Town of Wascott	Wascott	46°T	13' 26.291" N	91°T	33' 50.987" W
WA011	Coppermine Loop Rd	South bridge washed out both sides of bridge		Town of Wascott	Wascott	46°T	12' 58.991" N	91°T	34' 31.911" W
WA012	Coppermine Loop Rd	60" culvert washed out		Town of Wascott	Wascott	46°T	13' 14.855" N	91°T	33' 34.870" W
WA013	Coppermine Loop Rd	washed out on both sides of culvert		Town of Wascott	Wascott	46°T	13' 11.206" N	91°T	33' 37.499" W
WA014	East Coppermine Rd	1st set of culverts washed out		Town of Wascott	Wascott	46°T	12' 3.897" N	91°T	35' 49.849" W
WA015	East Coppermine Rd	2nd set of culverts washed out		Town of Wascott	Wascott	46°T	12' 18.840" N	91°T	35' 25.475" W
WA016	Carpis Creek Rd	culvert washed out		Town of Wascott	Wascott	46°T	13' 31.329" N	91°T	57' 57.680" W
XDCFor001	Fowlers Circle - Mooney Dam Park	200 yard washout stabilize shore	\$7500	DC Forestry	Gordon	46°T	15' 31.096" N	91°T	34' 14.771" W
XDCFor002	Lucius Woods County Park	Gravel washout shouldering	\$500	DC Forestry	Solon Springs	46°T	21' 2.544" N	91°T	48' 55.843" W
XDCFor003	Gordon Dam - near launch	Corrosion/few campsites impacted	\$3000	DC Forestry	Gordon	46°T	15' 12.985" N	91°T	55' 40.034" W
XDCFor004	Hunters Trail	Washout		DC Forestry	Gordon	46°T	24' 11.767" N	92°T	2' 26.705" W
XDCHWY001	CTH W	Debris removal CTH W br @ Nemaaji R & Rd Repair	\$55000	DC Hwy	Summit	46°T	33' 2.522" N	92°T	14' 46.600" W
XDCHWY002	CTH BB	Repair shoulder washouts along CTH BB	\$6000	DC Hwy	Summit	46°T	29' 23.524" N	92°T	11' 57.199" W
XXWI006	Wild Rivers State Trail	Sink-hole in trail caused by separated culvert sec	\$5000	WIDNR	Parkland		46°16'24.54"N		91°48'1.77"W
XXWI005	Wild Rivers State Trail	Rilling across trail, 25x25 foot area, 1 ft depth	\$500	WIDNR	Gordon		46°34'51.18"N		91°57'43.99"W
XXWI007	Saunders State Trail	Sink-hole in trail caused by separated culvert sec	\$150000	WIDNR	Town of Superior		46°35'32.05"N		92°13'49.81"W
XXWI008	Saunders State Trail	Channel undercutting abutment fill causing riprap	\$15000	WIDNR	Town of Superior		46°35'1.64"N		92°15'35.45"W
XXWI009	Saunders State Trail	Fill behind bridge abutment undermining abutment w	\$15000	WIDNR	Town of Superior		46°34'42.72"N		92°16'28.15"W
XXWI010	Saunders State Trail	Fill deposited on the trail	\$500	WIDNR	Town of Superior		46°34'29.08"N		92°17'2.92"W
XXWI011	Saunders State Trail	75+ foot hillside slumping approximatly 1-ft verti	\$250000	WIDNR	Town of Superior		46°34'17.66"N		92°17'13.19"W



# DOUGLAS COUNTY JULY 2016 FLOOD DAMAGE



Legend

● DC July 2016 Flood Damage Inventory

Section Label

0 387.5 775 1,550

Feet

Scale = 1:10,000



Page Information

Date: 7/27/2016

Time: 11:12:40 AM

Site ID = AM001

Amnicon

# DOUGLAS COUNTY JULY 2016 FLOOD DAMAGE



Legend

● DC July 2016 Flood Damage Inventory

Section Label

0 387.5 775 1,550

Feet

Scale = 1:10,000



Page Information

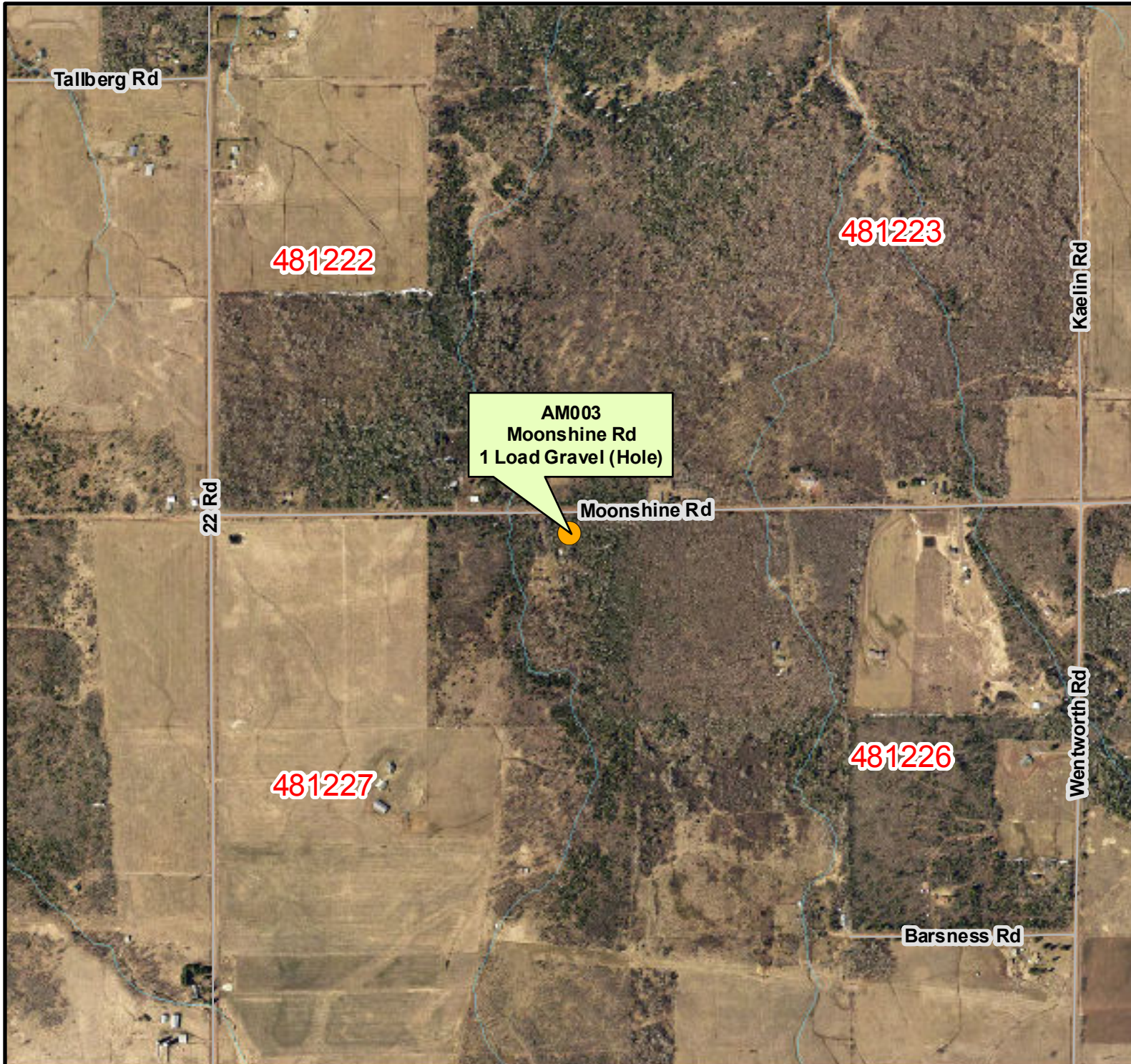
Date: 7/27/2016

Time: 11:12:44 AM

Site ID = AM002

Amnicon

# DOUGLAS COUNTY JULY 2016 FLOOD DAMAGE



Legend

- DC July 2016 Flood Damage Inventory

Section Label

0 387.5 775 1,550

Feet

Scale = 1:10,000



Page Information

Date: 7/27/2016

Time: 11:12:46 AM

Site ID = AM003

Amnicon

# DOUGLAS COUNTY JULY 2016 FLOOD DAMAGE



Legend

- DC July 2016 Flood Damage Inventory

Section Label

0 387.5 775 1,550

Feet

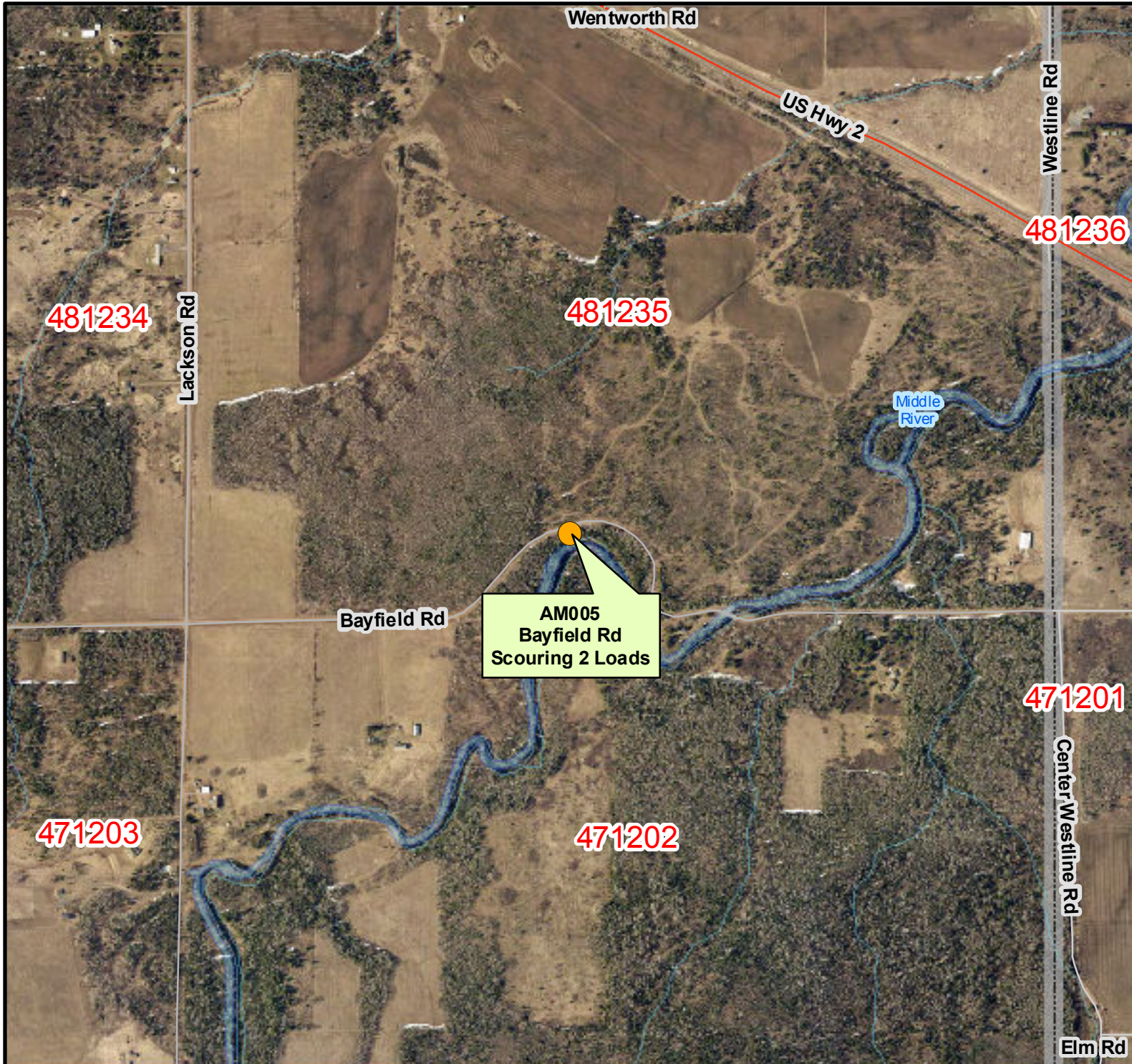
Scale = 1:10,000



Page Information

Date: 7/27/2016  
Time: 11:12:50 AM  
Site ID = AM004  
Amnicon

# DOUGLAS COUNTY JULY 2016 FLOOD DAMAGE



Legend

- DC July 2016 Flood Damage Inventory

Section Label

0 387.5 775 1,550

Feet

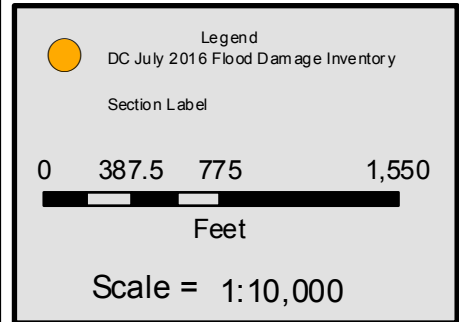
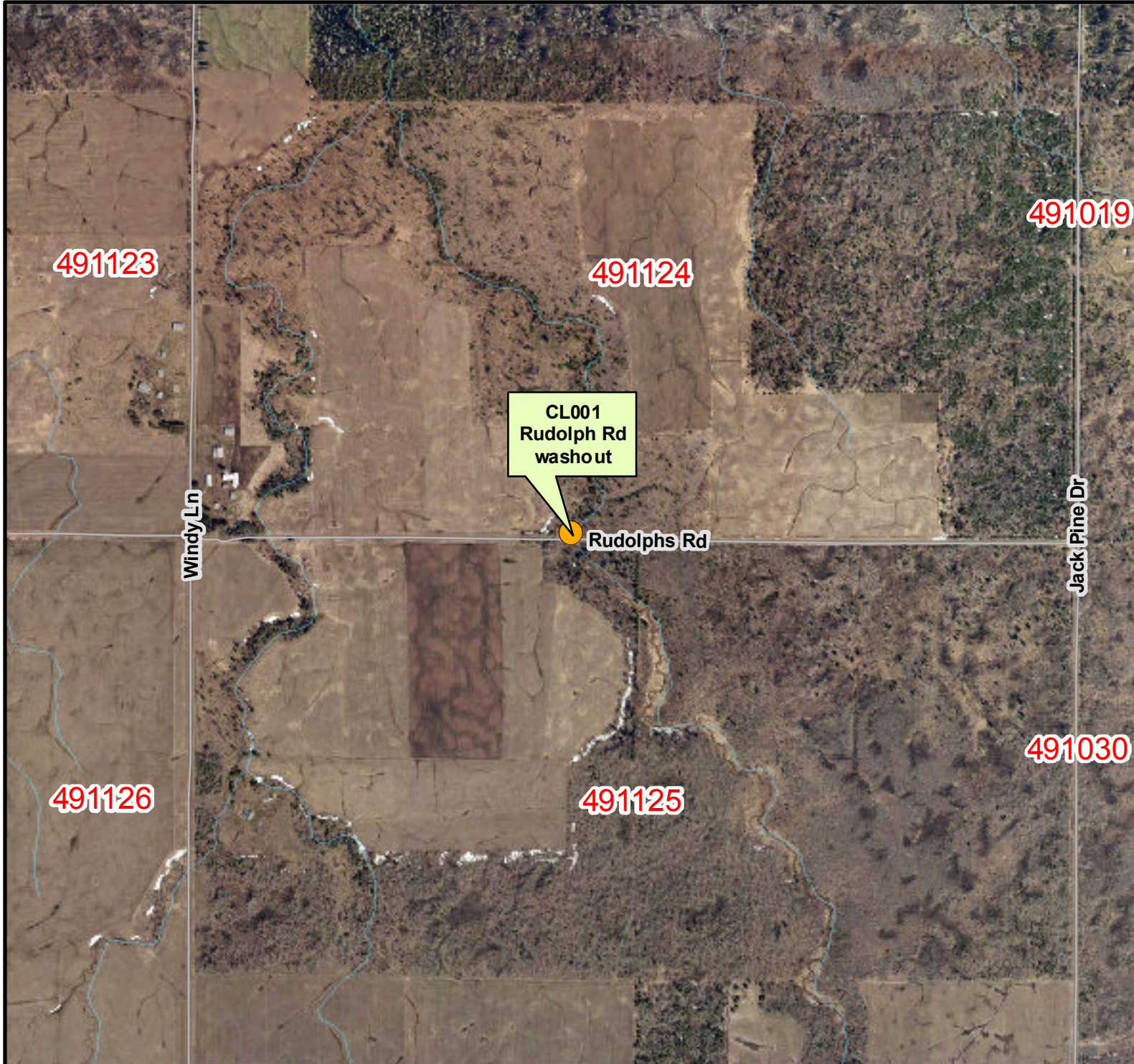
Scale = 1:10,000



Page Information

Date: 7/27/2016  
Time: 11:12:52 AM  
Site ID = AM005  
Amnicon

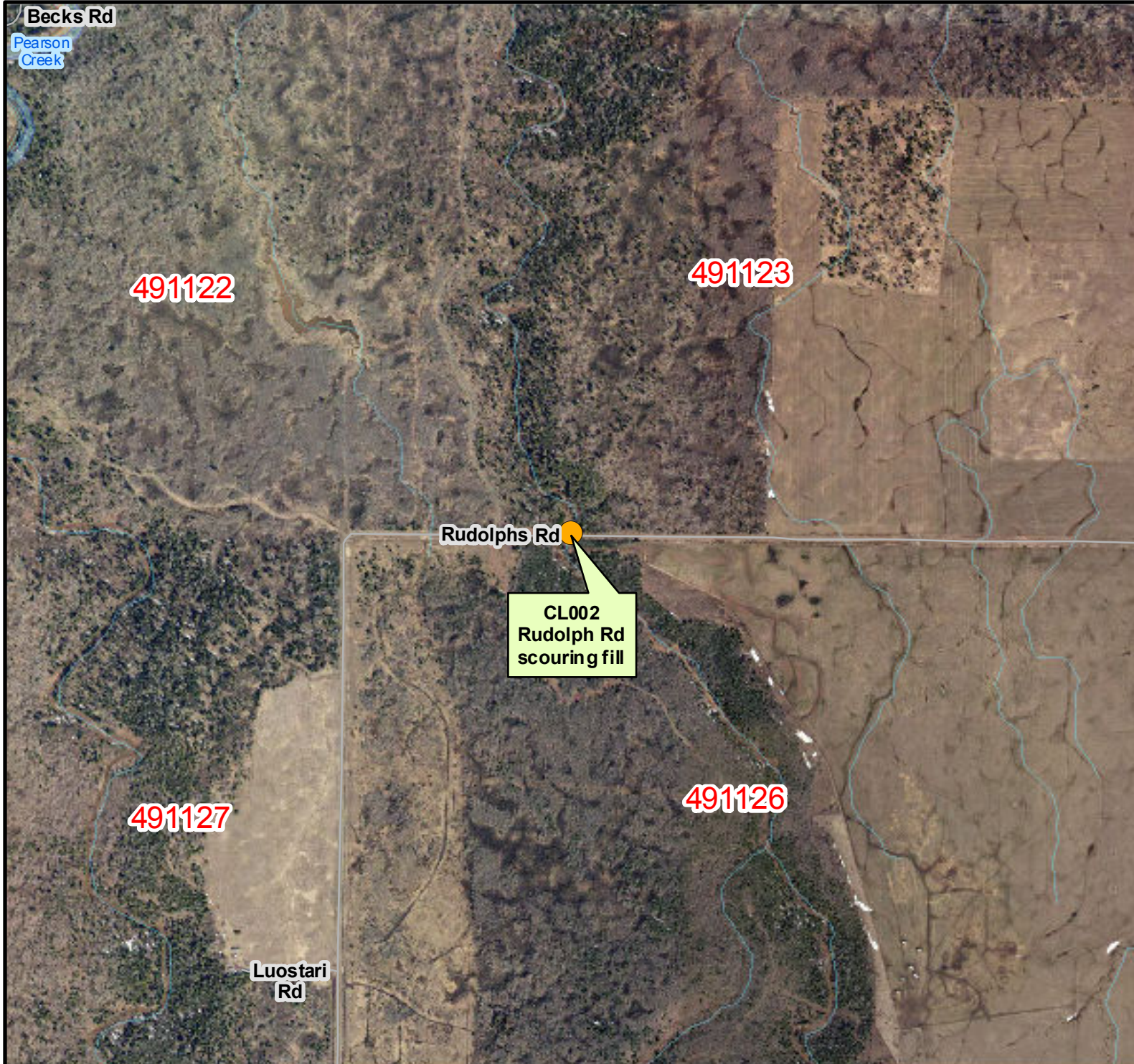
# DOUGLAS COUNTY JULY 2016 FLOOD DAMAGE



Page Information

Date: 7/27/2016  
Time: 11:12:56 AM  
Site ID = CL001  
Cloverland

# DOUGLAS COUNTY JULY 2016 FLOOD DAMAGE



Legend

● DC July 2016 Flood Damage Inventory

Section Label

0 387.5 775 1,550

Feet

Scale = 1:10,000



Page Information

Date: 7/27/2016

Time: 11:12:59 AM

Site ID = CL002

Cloverland

# DOUGLAS COUNTY JULY 2016 FLOOD DAMAGE



Legend

● DC July 2016 Flood Damage Inventory

Section Label

0 387.5 775 1,550

Feet

Scale = 1:10,000



Page Information

Date: 7/27/2016

Time: 11:13:02 AM

Site ID = CL003

Cloverland



# DOUGLAS COUNTY JULY 2016 FLOOD DAMAGE



Legend

- DC July 2016 Flood Damage Inventory

Section Label

0 387.5 775 1,550

Feet

Scale = 1:10,000



Page Information

Date: 7/27/2016  
Time: 11:13:06 AM  
Site ID = CL004  
Cloverland

# DOUGLAS COUNTY JULY 2016 FLOOD DAMAGE



Legend

- DC July 2016 Flood Damage Inventory

Section Label

0 387.5 775 1,550

Feet

Scale = 1:10,000



Page Information

Date: 7/27/2016  
Time: 11:13:09 AM  
Site ID = CL005  
Cloverland

# DOUGLAS COUNTY JULY 2016 FLOOD DAMAGE



Legend

● DC July 2016 Flood Damage Inventory

Section Label

0 387.5 775 1,550

Feet

Scale = 1:10,000



Page Information

Date: 7/27/2016

Time: 11:13:12 AM

Site ID = DA001

Dairyland

# DOUGLAS COUNTY JULY 2016 FLOOD DAMAGE



Legend

DC July 2016 Flood Damage Inventory

Section Label

0 387.5 775 1,550

Feet

Scale = 1:10,000



Page Information

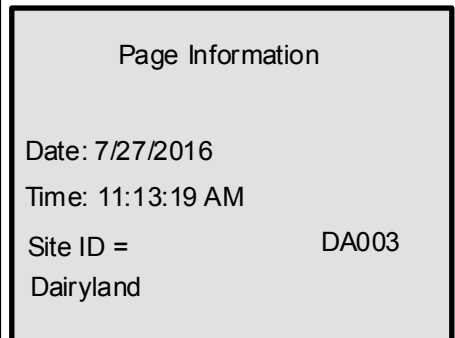
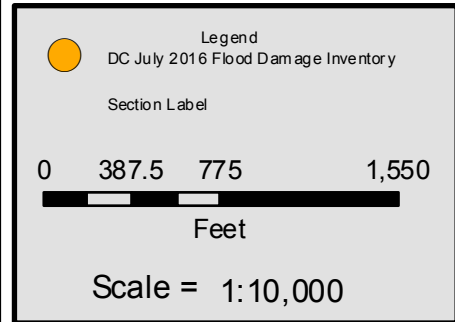
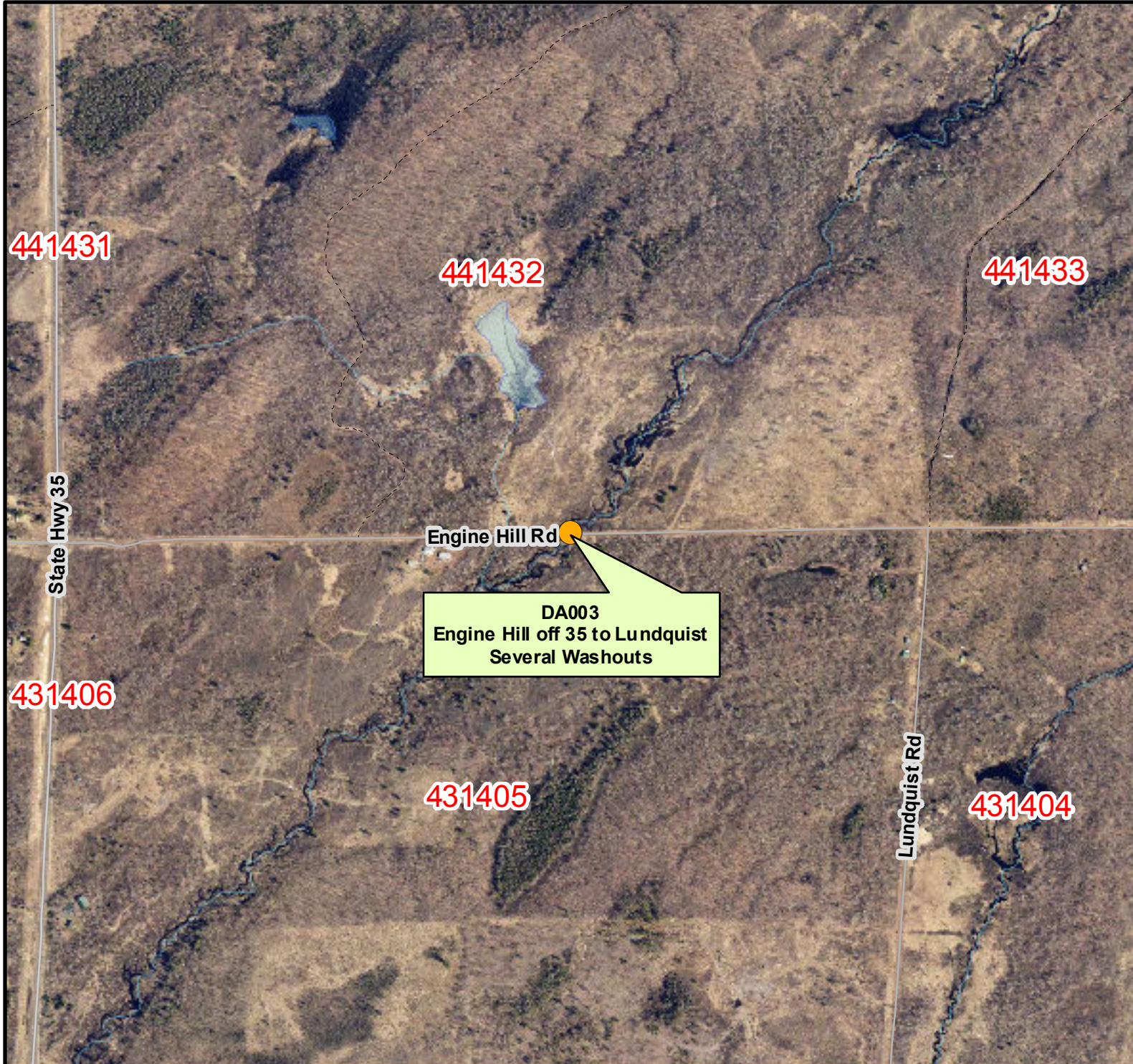
Date: 7/27/2016

Time: 11:13:15 AM

Site ID = DA002

Dairyland

# DOUGLAS COUNTY JULY 2016 FLOOD DAMAGE



# DOUGLAS COUNTY JULY 2016 FLOOD DAMAGE



Legend

● DC July 2016 Flood Damage Inventory

Section Label

0 387.5 775 1,550

Feet

Scale = 1:10,000



Page Information

Date: 7/27/2016

Time: 11:13:22 AM

Site ID = DA004

Dairyland

# DOUGLAS COUNTY JULY 2016 FLOOD DAMAGE



Legend

- DC July 2016 Flood Damage Inventory

Section Label

0 387.5 775 1,550

Feet

Scale = 1:10,000



Page Information

Date: 7/27/2016

Time: 11:13:25 AM

Site ID = DA005

Dairyland

# DOUGLAS COUNTY JULY 2016 FLOOD DAMAGE



Legend

● DC July 2016 Flood Damage Inventory

Section Label

0 387.5 775 1,550

Feet

Scale = 1:10,000



Page Information

Date: 7/27/2016

Time: 11:13:28 AM

Site ID = DA006

Dairyland



# DOUGLAS COUNTY JULY 2016 FLOOD DAMAGE



Legend

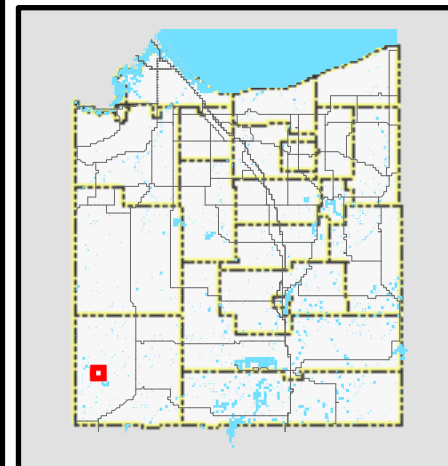
- DC July 2016 Flood Damage Inventory

Section Label

0 387.5 775 1,550

Feet

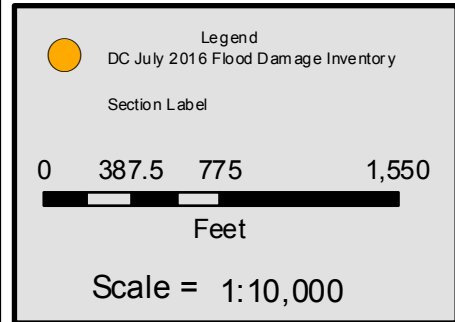
Scale = 1:10,000



Page Information

Date: 7/27/2016  
Time: 11:13:31 AM  
Site ID = DA007  
Dairyland

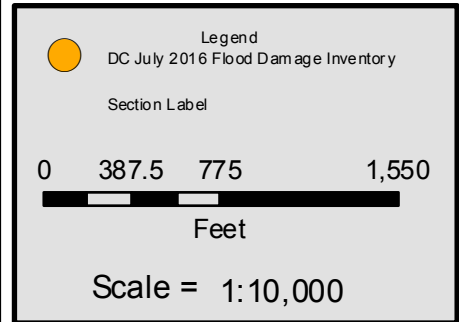
# DOUGLAS COUNTY JULY 2016 FLOOD DAMAGE



Page Information

Date:	7/27/2016
Time:	11:13:34 AM
Site ID =	DA008
Dairyland	

# DOUGLAS COUNTY JULY 2016 FLOOD DAMAGE




Page Information

Date:	7/27/2016
Time:	11:13:37 AM
Site ID =	DA009
Dairyland	

# DOUGLAS COUNTY JULY 2016 FLOOD DAMAGE



Legend

 DC July 2016 Flood Damage Inventory

Section Label

0 387.5 775 1,550

Feet

Scale = 1:10,000



Page Information

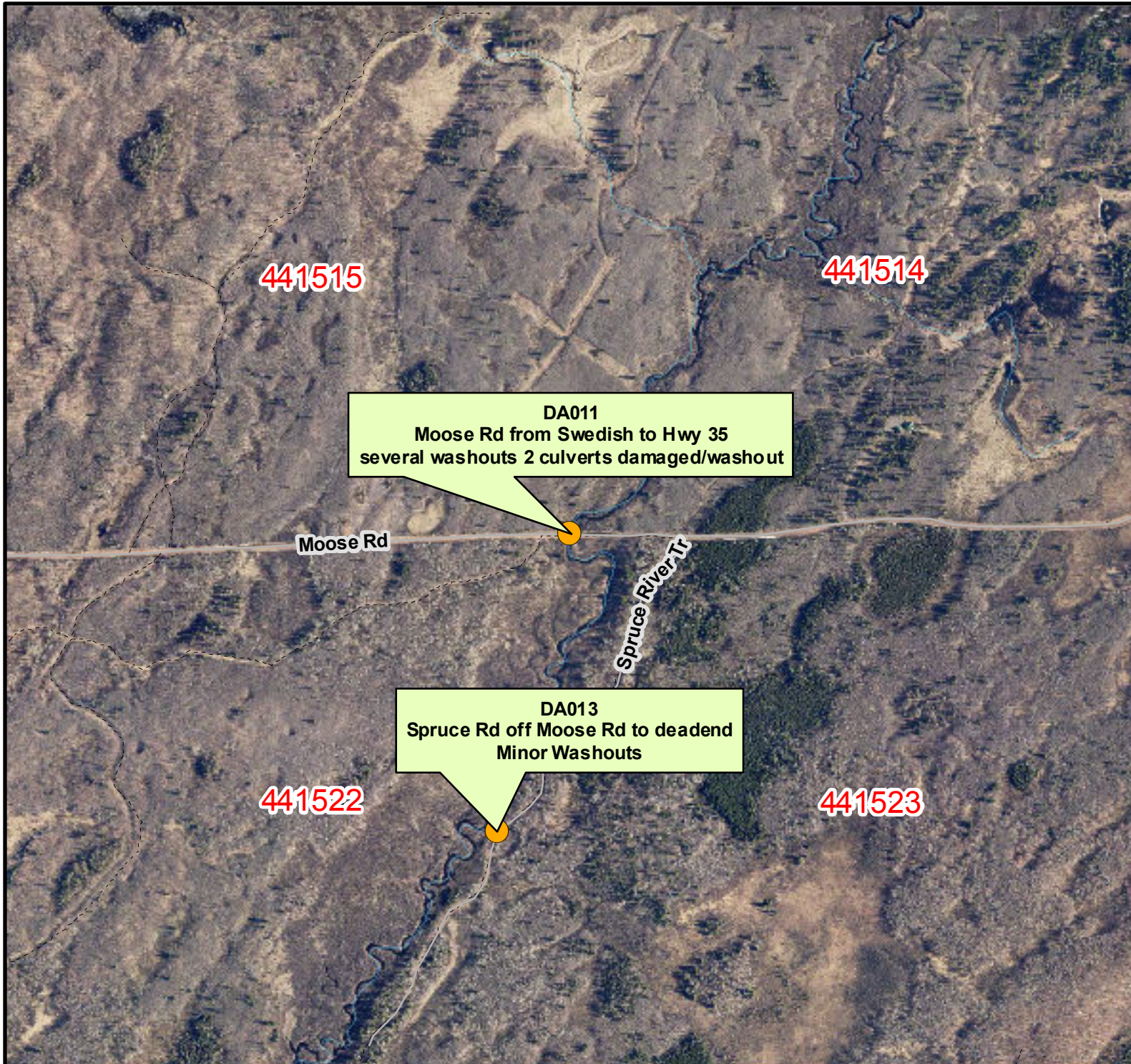
Date: 7/27/2016

Time: 11:13:41 AM

Site ID = DA010

Dairyland

# DOUGLAS COUNTY JULY 2016 FLOOD DAMAGE



Legend

- DC July 2016 Flood Damage Inventory

Section Label

0 387.5 775 1,550

Feet

Scale = 1:10,000



Page Information

Date: 7/27/2016  
Time: 11:13:44 AM  
Site ID = DA011  
Dairyland

# DOUGLAS COUNTY JULY 2016 FLOOD DAMAGE



Legend

● DC July 2016 Flood Damage Inventory

Section Label

0 387.5 775 1,550

Feet

Scale = 1:10,000

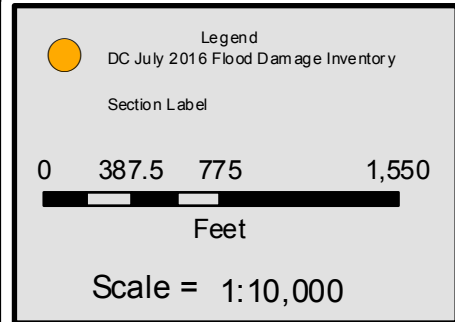
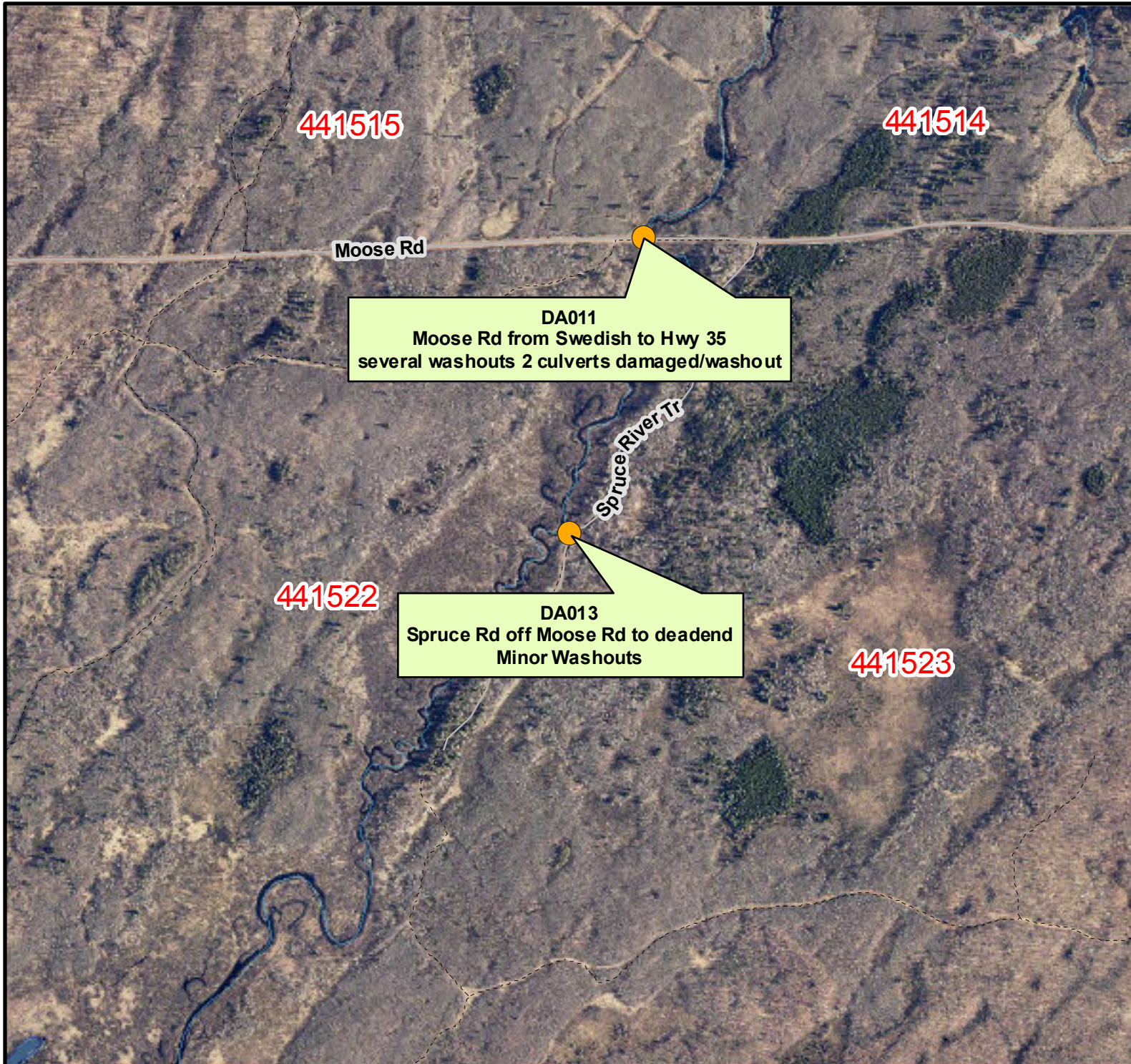


**DA012**  
Summit Trail from Moose Rd to Townline  
Minor washout

Page Information

Date: 7/27/2016  
Time: 11:13:47 AM  
Site ID = DA012  
Dairyland

# DOUGLAS COUNTY JULY 2016 FLOOD DAMAGE



Page Information

Date:	7/27/2016
Time:	11:13:50 AM
Site ID =	DA013
Dairyland	

# DOUGLAS COUNTY JULY 2016 FLOOD DAMAGE



Legend

● DC July 2016 Flood Damage Inventory

Section Label

0 387.5 775 1,550

Feet

Scale = 1:10,000



Page Information

Date: 7/27/2016

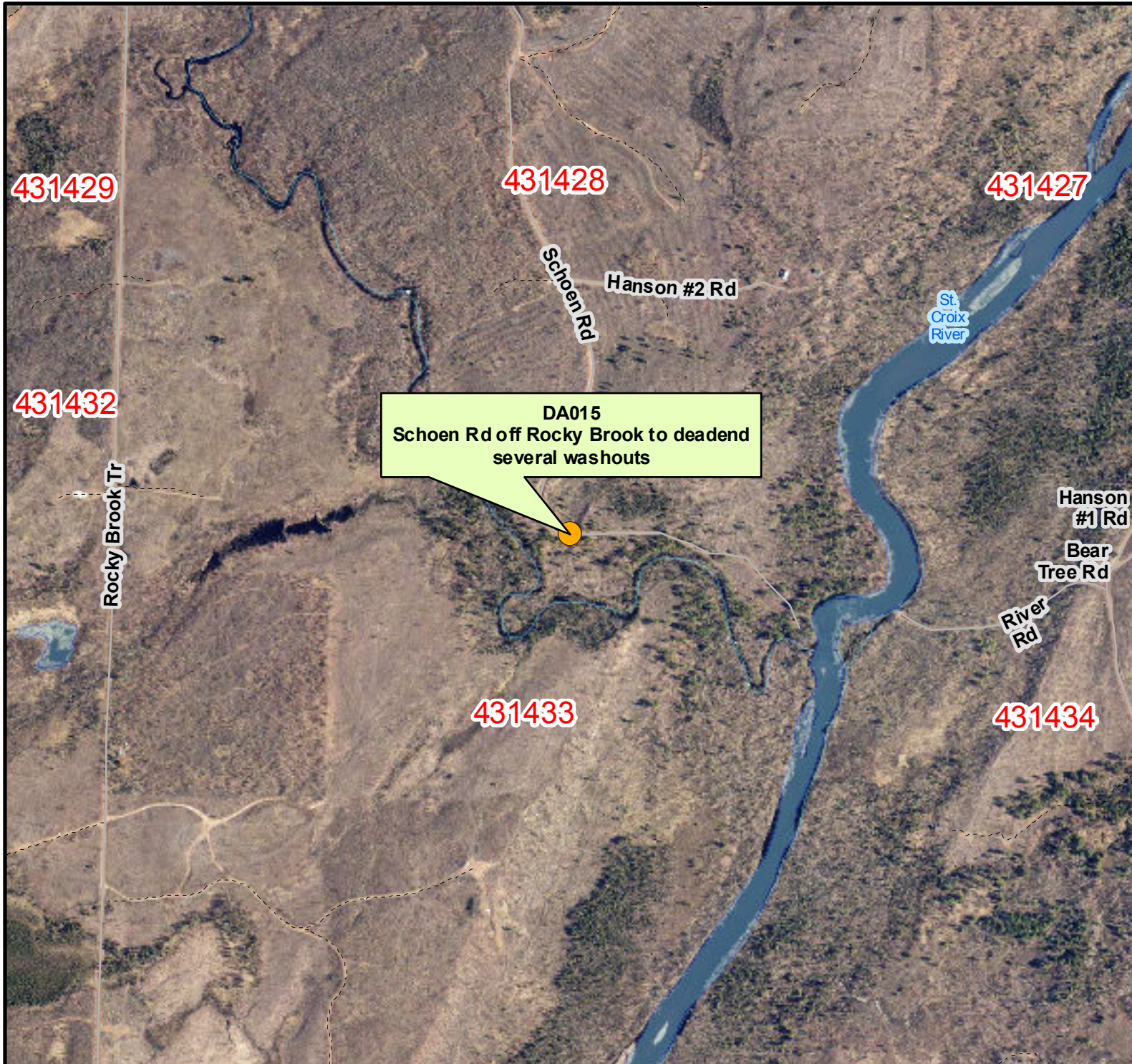
Time: 11:13:53 AM

Site ID = DA014

Dairyland



# DOUGLAS COUNTY JULY 2016 FLOOD DAMAGE



Legend

- DC July 2016 Flood Damage Inventory

Section Label

0 387.5 775 1,550

Feet

Scale = 1:10,000



Page Information

Date: 7/27/2016  
Time: 11:13:56 AM  
Site ID = DA015  
Dairyland

# DOUGLAS COUNTY JULY 2016 FLOOD DAMAGE



Legend

- DC July 2016 Flood Damage Inventory

Section Label

0 387.5 775 1,550

Feet

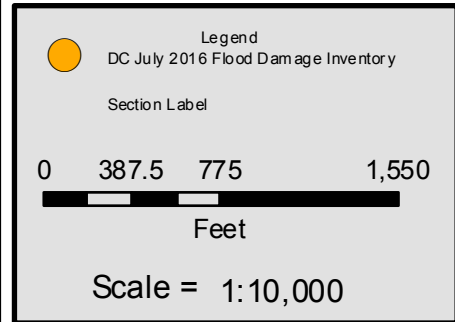
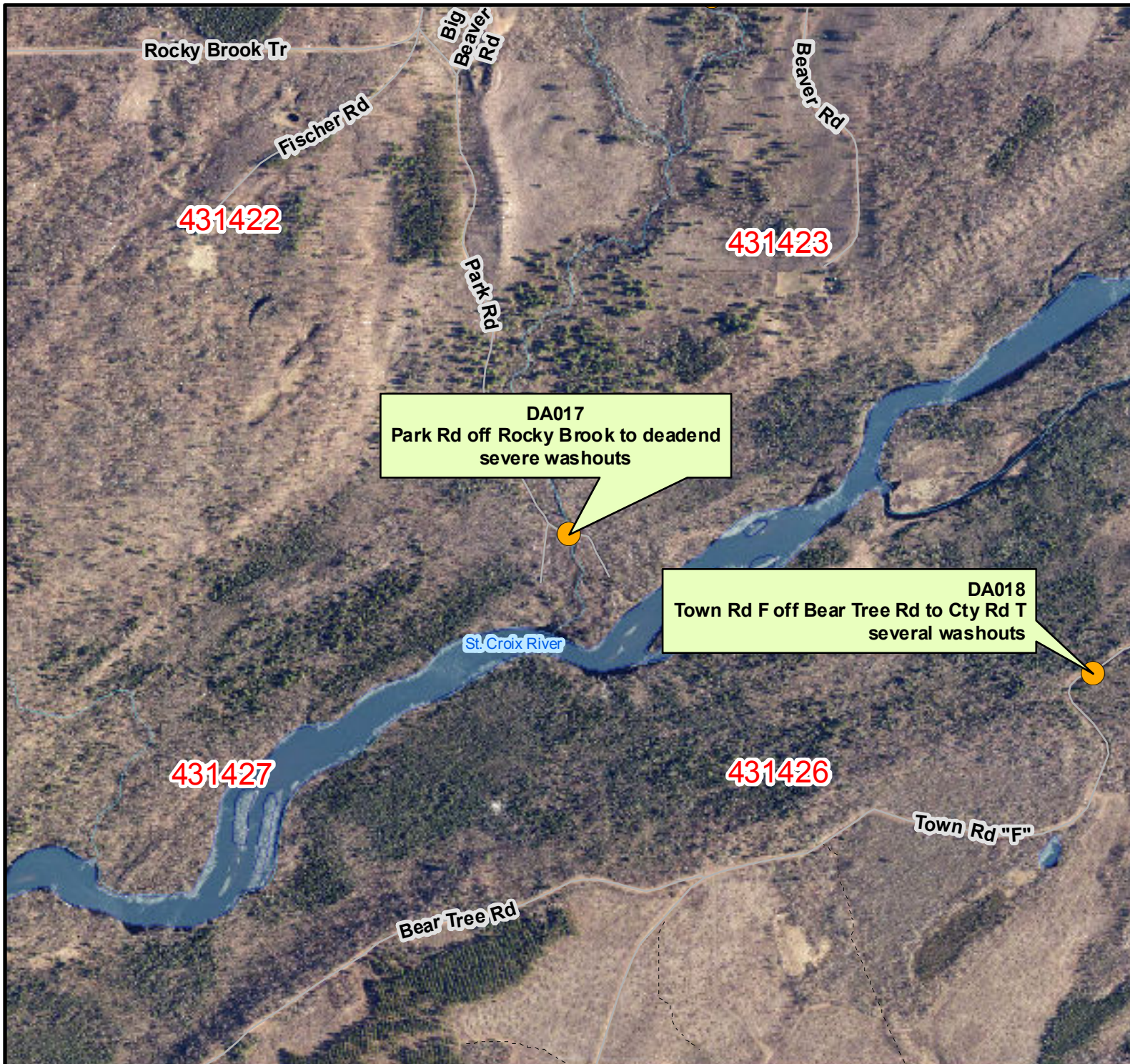
Scale = 1:10,000



Page Information

Date: 7/27/2016  
Time: 11:14:00 AM  
Site ID = DA016  
Dairyland

# DOUGLAS COUNTY JULY 2016 FLOOD DAMAGE



Page Information

Date:	7/27/2016
Time:	11:14:03 AM
Site ID =	DA017
Dairyland	

# DOUGLAS COUNTY JULY 2016 FLOOD DAMAGE



Legend

- DC July 2016 Flood Damage Inventory

Section Label

0 387.5 775 1,550

Feet

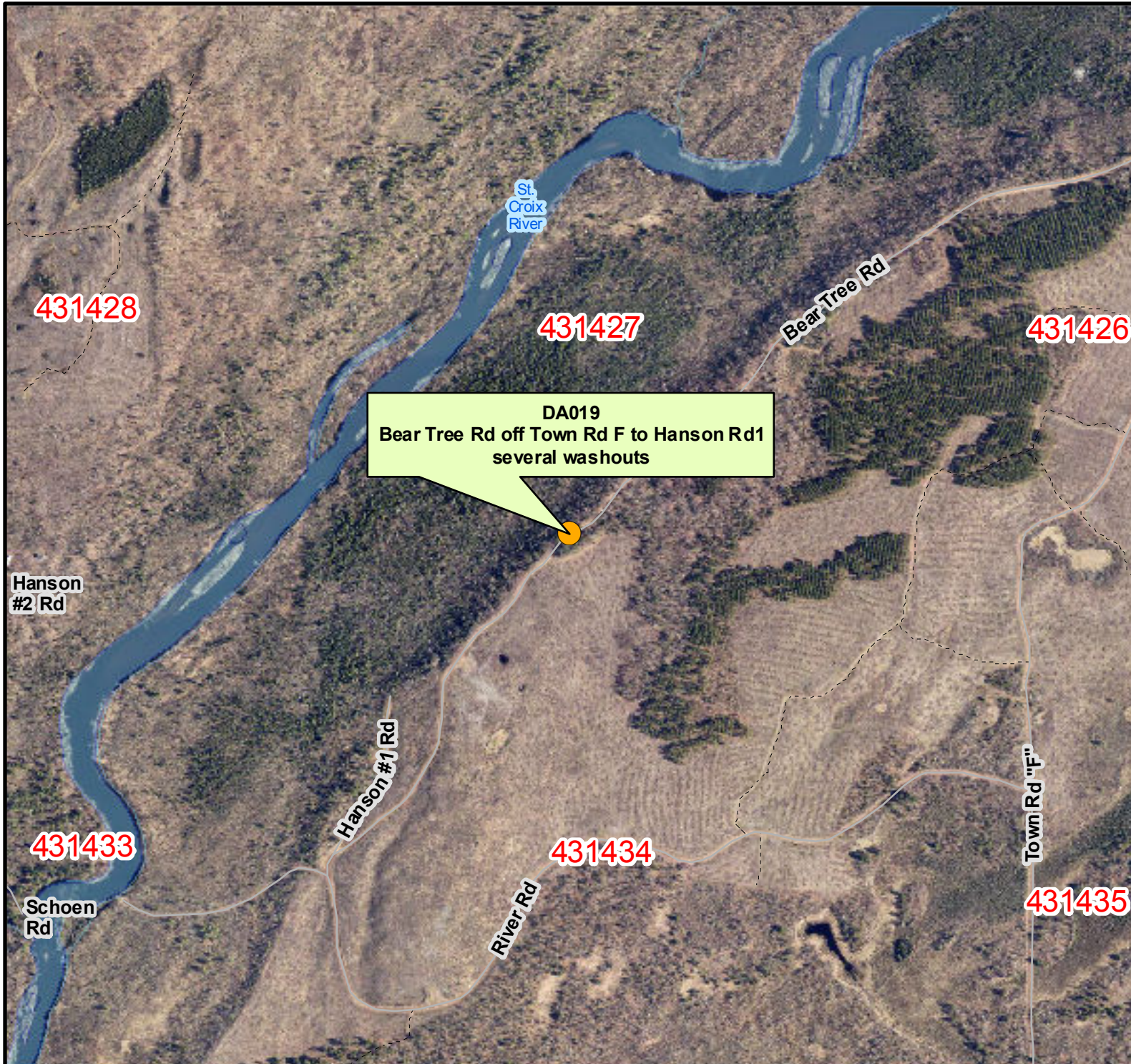
Scale = 1:10,000



Page Information

Date: 7/27/2016  
Time: 11:14:06 AM  
Site ID = DA018  
Dairyland

# DOUGLAS COUNTY JULY 2016 FLOOD DAMAGE



Legend

- DC July 2016 Flood Damage Inventory

Section Label

0 387.5 775 1,550

Feet

Scale = 1:10,000



Page Information

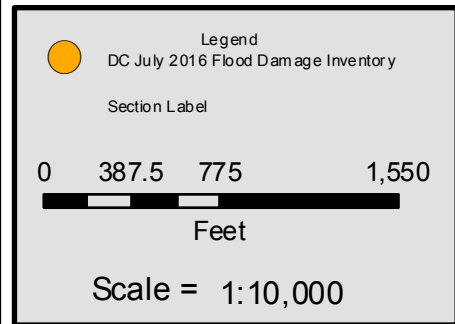
Date: 7/27/2016

Time: 11:14:09 AM

Site ID = DA019

Dairyland

# DOUGLAS COUNTY JULY 2016 FLOOD DAMAGE



Page Information

Date:	7/27/2016
Time:	11:14:13 AM
Site ID =	DA020
Dairyland	

# DOUGLAS COUNTY JULY 2016 FLOOD DAMAGE



Legend

● DC July 2016 Flood Damage Inventory

Section Label

0 387.5 775 1,550

Feet

Scale = 1:10,000



Page Information

Date: 7/27/2016

Time: 11:14:16 AM

Site ID = DA021

Dairyland

# DOUGLAS COUNTY JULY 2016 FLOOD DAMAGE



Legend

- DC July 2016 Flood Damage Inventory

Section Label

0 387.5 775 1,550

Feet

Scale = 1:10,000



Page Information

Date: 7/27/2016  
Time: 11:14:19 AM  
Site ID = DA022  
Dairyland



# DOUGLAS COUNTY JULY 2016 FLOOD DAMAGE

431519

431520

DA023  
Andrews Rd off State Line Rd to deadend  
severe washouts

DA002  
N Fire Lane-Town Rd TT to Hwy T  
Several Washouts

Andrews Rd

431530

431529

Upper  
Tamarack  
River

North Fire Ln



Legend

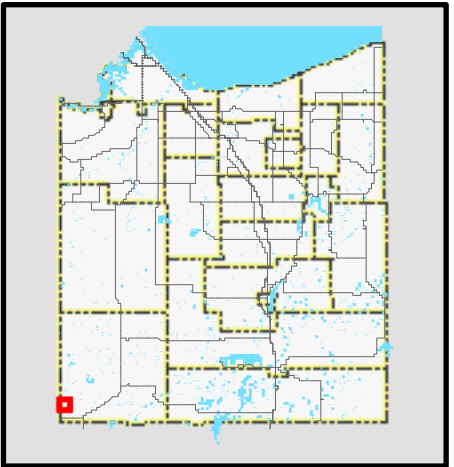
● DC July 2016 Flood Damage Inventory

Section Label

0 387.5 775 1,550

Feet

Scale = 1:10,000



Page Information

Date: 7/27/2016

Time: 11:14:22 AM

Site ID = DA023

Dairyland

# DOUGLAS COUNTY JULY 2016 FLOOD DAMAGE



Legend

- DC July 2016 Flood Damage Inventory

Section Label

0 387.5 775 1,550

Feet

Scale = 1:10,000



Page Information

Date: 7/27/2016

Time: 11:14:25 AM

Site ID = GO001

Gordon

# DOUGLAS COUNTY JULY 2016 FLOOD DAMAGE



Legend

● DC July 2016 Flood Damage Inventory

Section Label

0 387.5 775 1,550

Feet

Scale = 1:10,000



Page Information

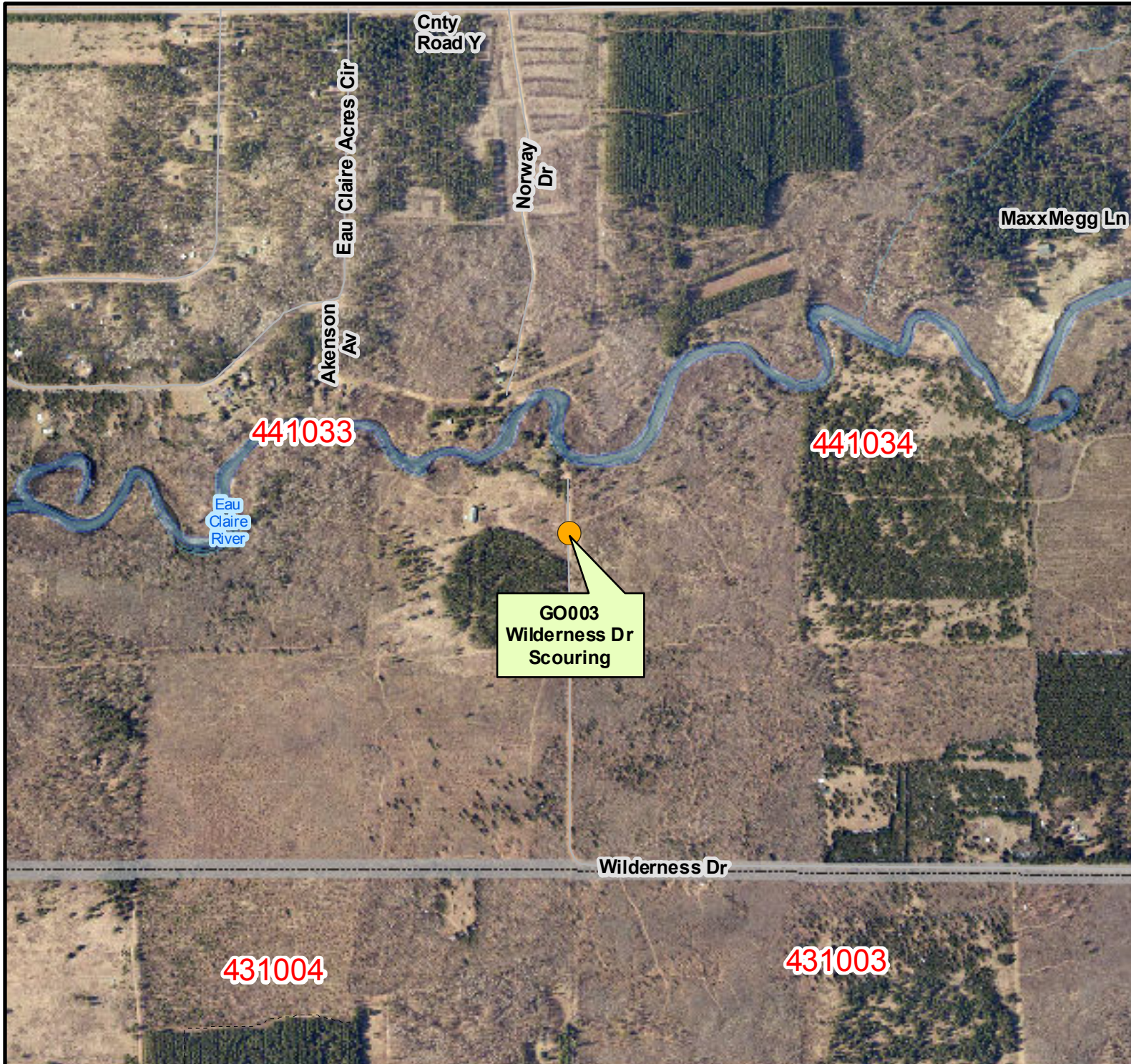
Date: 7/27/2016

Time: 11:14:29 AM

Site ID = GO002

Gordon

# DOUGLAS COUNTY JULY 2016 FLOOD DAMAGE



Legend

- DC July 2016 Flood Damage Inventory

Section Label

0 387.5 775 1,550

Feet

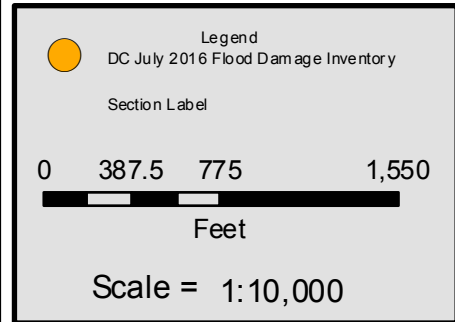
Scale = 1:10,000



Page Information

Date: 7/27/2016  
Time: 11:14:32 AM  
Site ID = GO003  
Gordon

# DOUGLAS COUNTY JULY 2016 FLOOD DAMAGE



Page Information

Date:	7/27/2016
Time:	11:14:35 AM
Site ID =	GO004
Gordon	

# DOUGLAS COUNTY JULY 2016 FLOOD DAMAGE



Legend

● DC July 2016 Flood Damage Inventory

Section Label

0 387.5 775 1,550

Feet

Scale = 1:10,000



Page Information

Date: 7/27/2016

Time: 11:14:38 AM

Site ID = GO005

Gordon

# DOUGLAS COUNTY JULY 2016 FLOOD DAMAGE



Legend

● DC July 2016 Flood Damage Inventory

Section Label

0 387.5 775 1,550

Feet

Scale = 1:10,000



Page Information

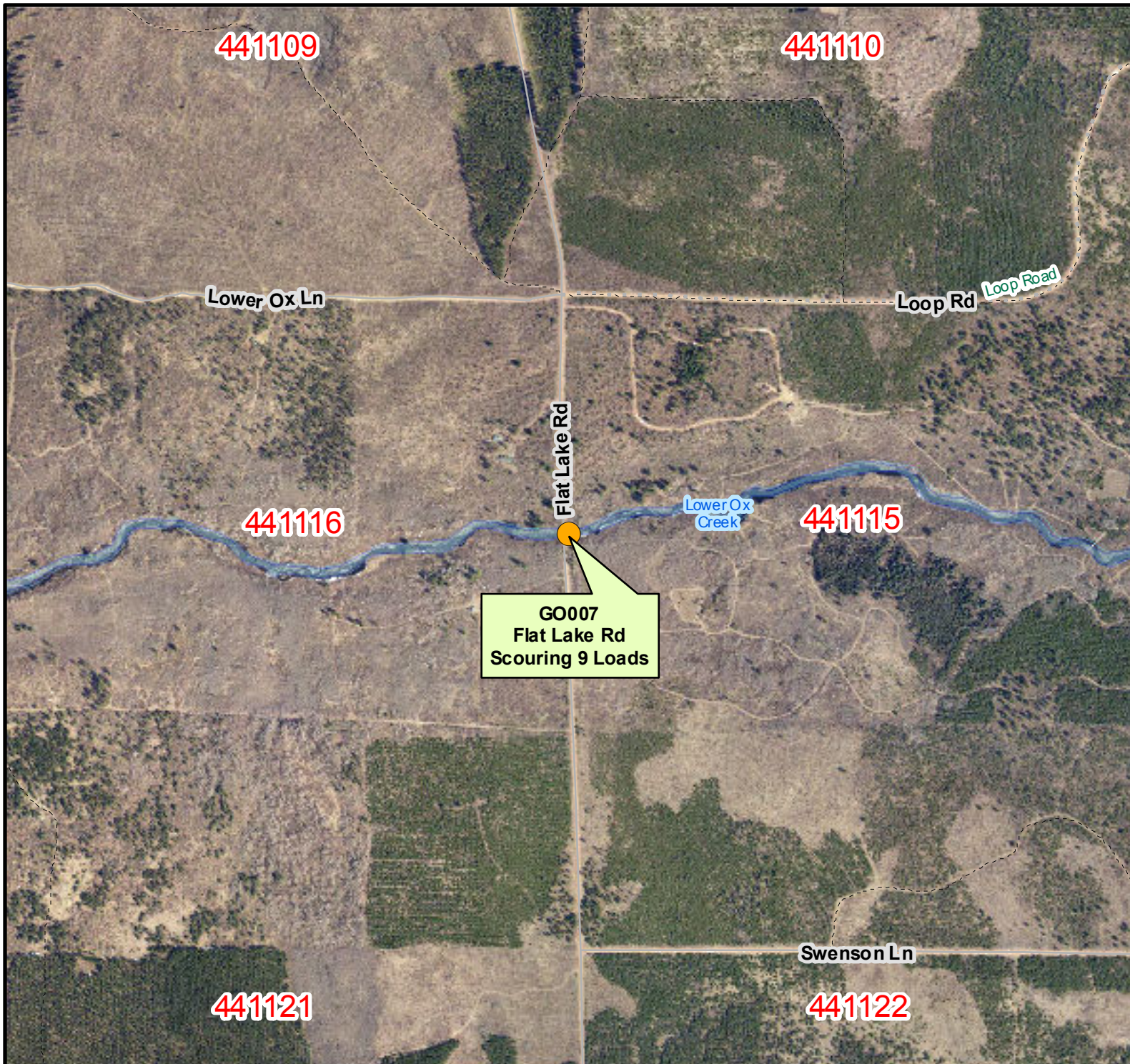
Date: 7/27/2016

Time: 11:14:41 AM


Site ID = GO006

Gordon

# DOUGLAS COUNTY JULY 2016 FLOOD DAMAGE




Legend

 DC July 2016 Flood Damage Inventory

Section Label

0 387.5 775 1,550



Feet

Scale = 1:10,000



Page Information

Date: 7/27/2016

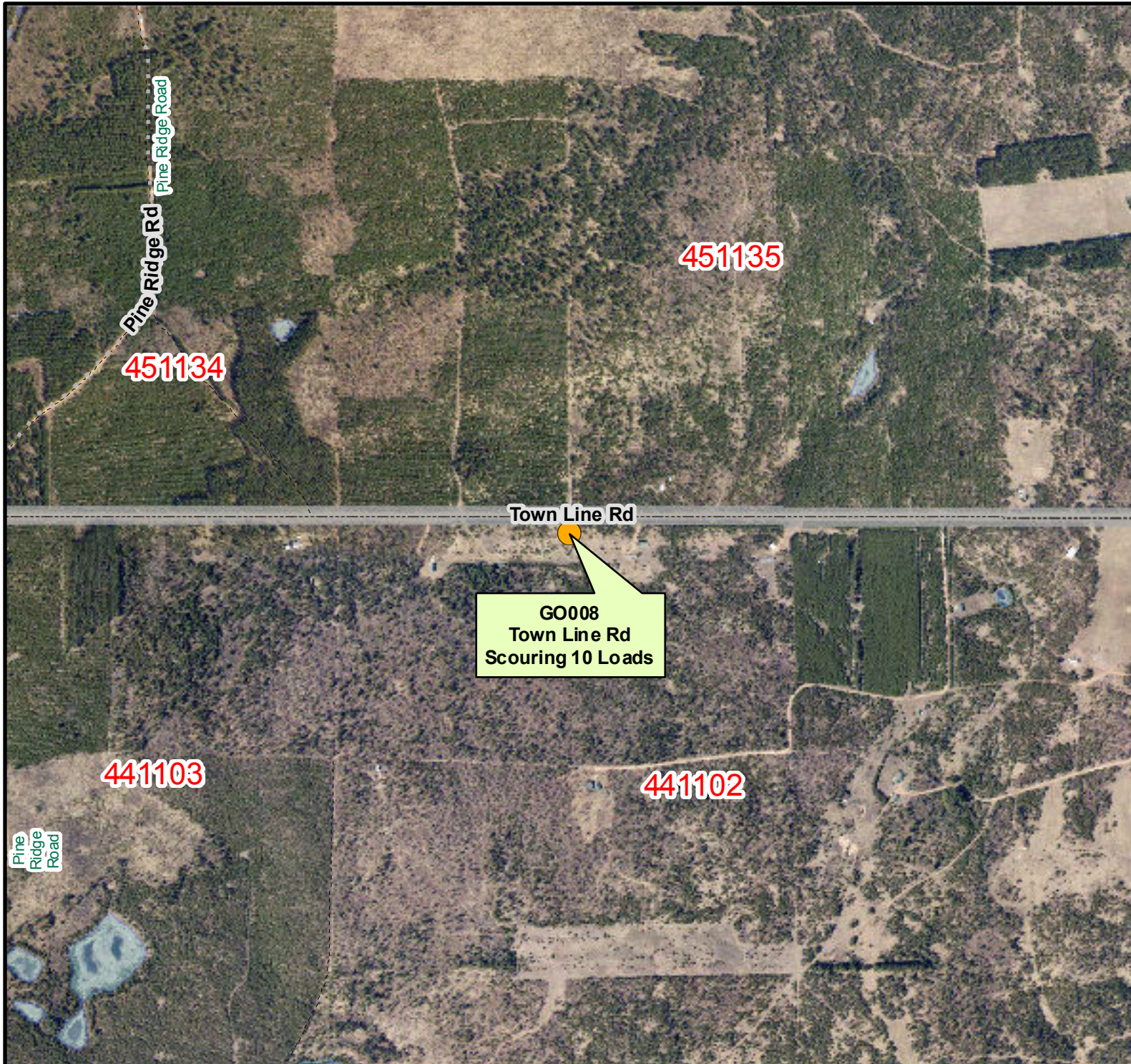
Time: 11:14:44 AM

Site ID = GO007

Gordon



# DOUGLAS COUNTY JULY 2016 FLOOD DAMAGE



Legend

● DC July 2016 Flood Damage Inventory

Section Label

0 387.5 775 1,550

Feet

Scale = 1:10,000



Page Information

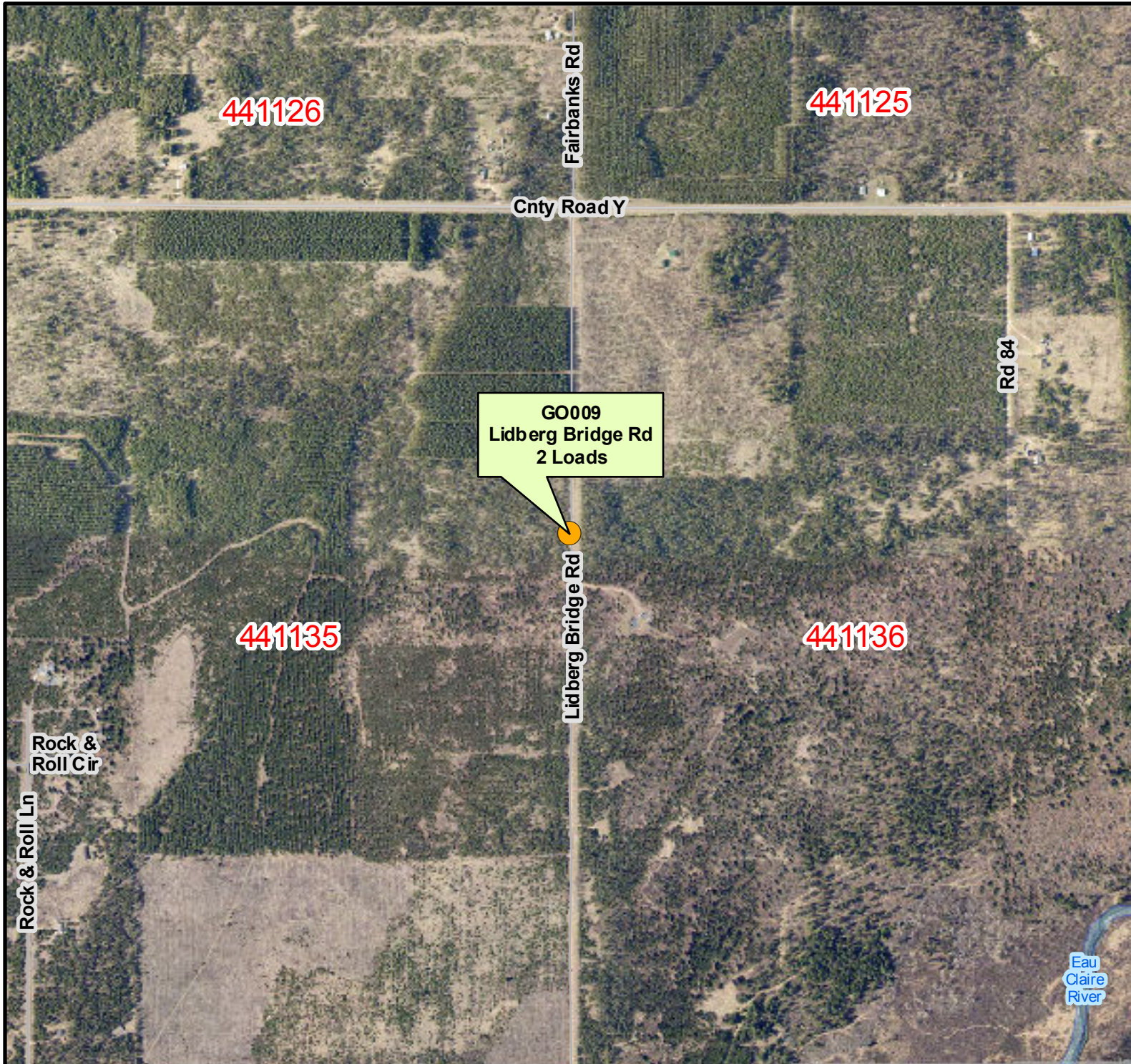
Date: 7/27/2016

Time: 11:14:48 AM

Site ID = GO008

Gordon

# DOUGLAS COUNTY JULY 2016 FLOOD DAMAGE



Legend

- DC July 2016 Flood Damage Inventory

Section Label

0 387.5 775 1,550

Feet

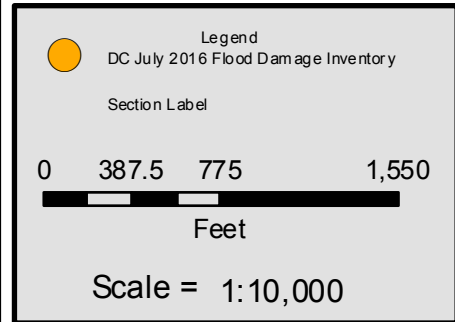
Scale = 1:10,000



Page Information

Date: 7/27/2016  
Time: 11:14:51 AM  
Site ID = GO009  
Gordon

# DOUGLAS COUNTY JULY 2016 FLOOD DAMAGE



Page Information

Date:	7/27/2016
Time:	11:14:54 AM
Site ID =	GO010
Gordon	

# DOUGLAS COUNTY JULY 2016 FLOOD DAMAGE



Legend

- DC July 2016 Flood Damage Inventory

Section Label

0 387.5 775 1,550

Feet

Scale = 1:10,000



Page Information

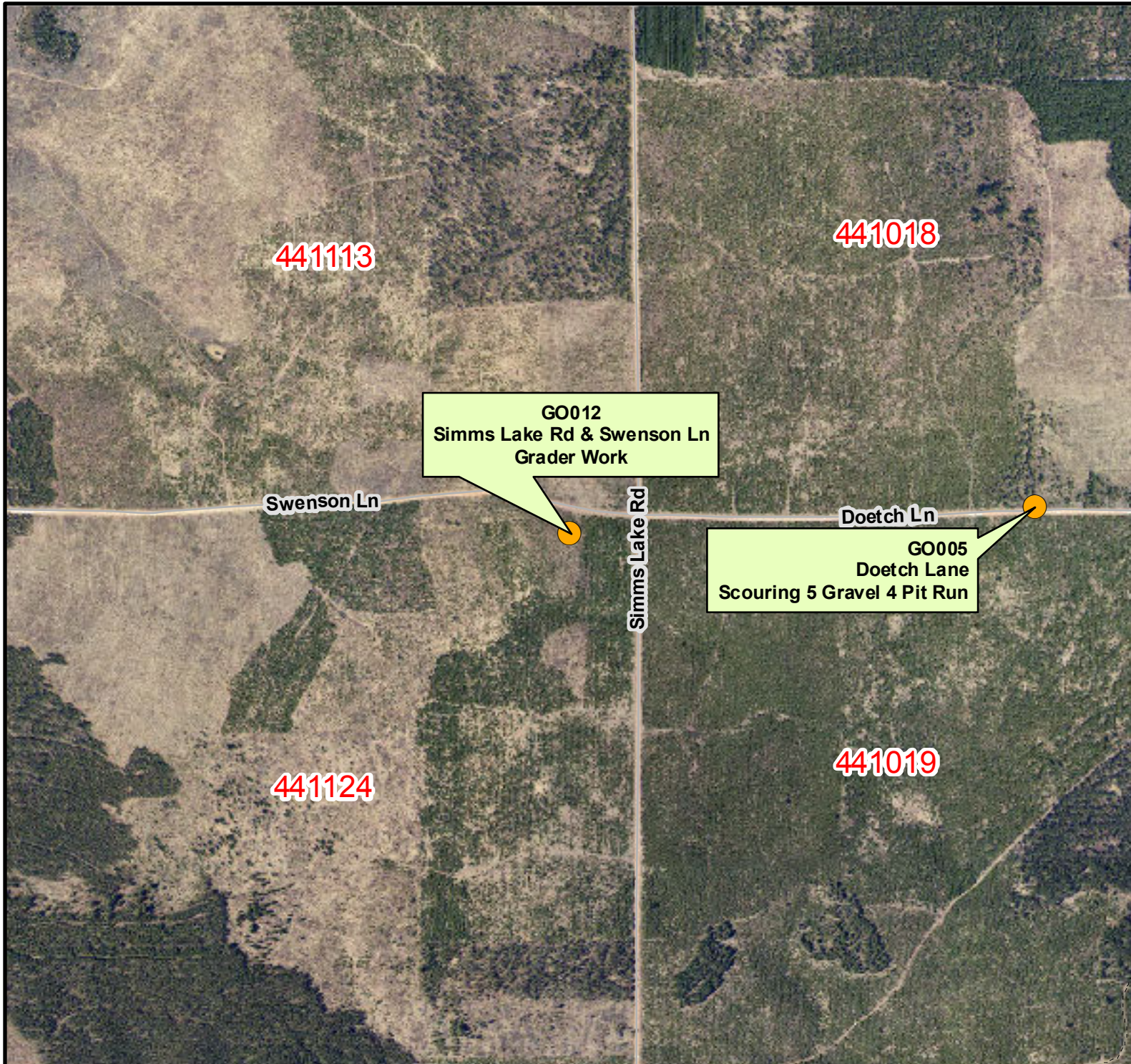
Date: 7/27/2016

Time: 11:14:57 AM

Site ID = GO011

Gordon

# DOUGLAS COUNTY JULY 2016 FLOOD DAMAGE



Legend

● DC July 2016 Flood Damage Inventory

Section Label

0 387.5 775 1,550

Feet

Scale = 1:10,000



Page Information

Date: 7/27/2016

Time: 11:15:00 AM

Site ID = GO012

Gordon

# DOUGLAS COUNTY JULY 2016 FLOOD DAMAGE



Legend

- DC July 2016 Flood Damage Inventory

Section Label

0 387.5 775 1,550

Feet

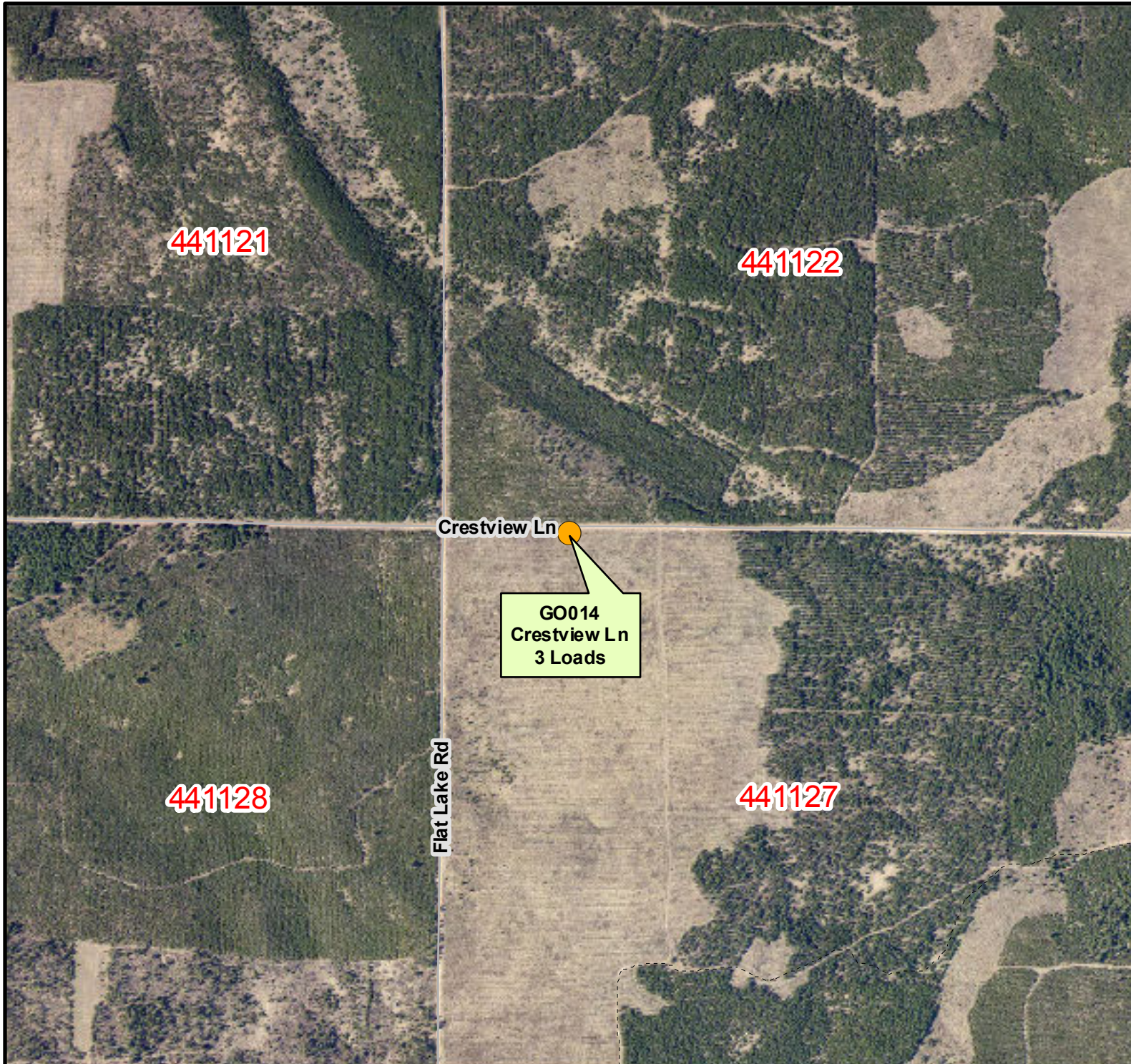
Scale = 1:10,000



Page Information

Date: 7/27/2016  
Time: 11:15:03 AM  
Site ID = GO013  
Gordon

# DOUGLAS COUNTY JULY 2016 FLOOD DAMAGE



Legend

● DC July 2016 Flood Damage Inventory

Section Label

0 387.5 775 1,550

Feet

Scale = 1:10,000



Page Information

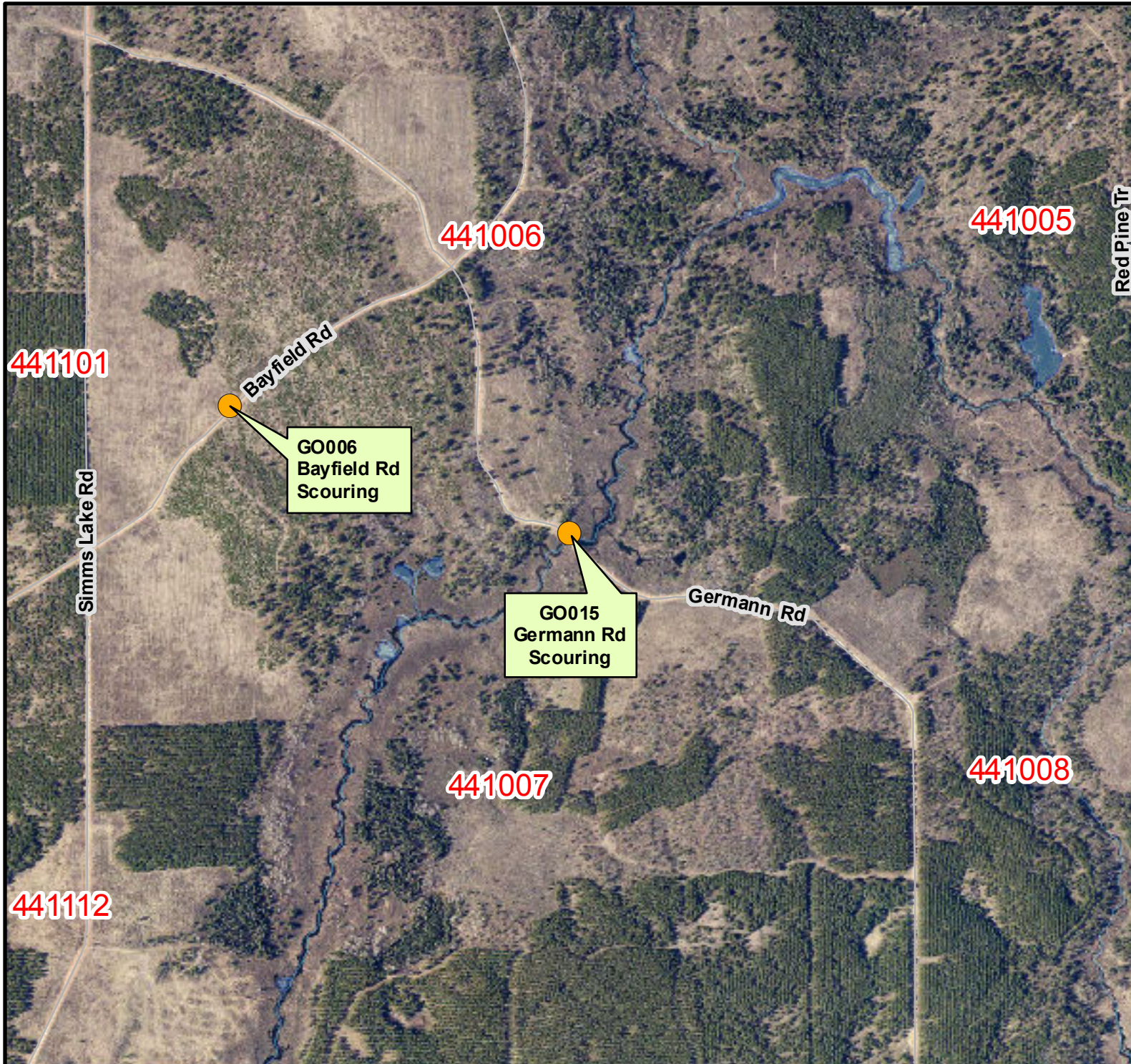
Date: 7/27/2016

Time: 11:15:06 AM

Site ID = GO014

Gordon

# DOUGLAS COUNTY JULY 2016 FLOOD DAMAGE



Legend

- DC July 2016 Flood Damage Inventory

Section Label

0 387.5 775 1,550

Feet

Scale = 1:10,000



Page Information

Date: 7/27/2016

Time: 11:15:09 AM

Site ID = GO015

Gordon



# DOUGLAS COUNTY JULY 2016 FLOOD DAMAGE



Legend

● DC July 2016 Flood Damage Inventory

Section Label

0 387.5 775 1,550

Feet

Scale = 1:10,000



Page Information

Date: 7/27/2016

Time: 11:15:12 AM

Site ID = GO016

Gordon

# DOUGLAS COUNTY JULY 2016 FLOOD DAMAGE



Boot Lake

451033

HI007  
Commisky Rd  
washout

451031

451032

Commisky Rd

Town Line Rd

GO017  
Town Line Rd  
Scouring 18 Loads

441006

Red Pine Tr

441005

Sand Rd



Legend

● DC July 2016 Flood Damage Inventory

Section Label

0 387.5 775 1,550

Feet

Scale = 1:10,000



Page Information

Date: 7/27/2016

Time: 11:15:16 AM

Site ID = GO017

Gordon

# DOUGLAS COUNTY JULY 2016 FLOOD DAMAGE



Legend

● DC July 2016 Flood Damage Inventory

Section Label

0 387.5 775 1,550

Feet

Scale = 1:10,000



Page Information

Date: 7/27/2016

Time: 11:15:19 AM

Site ID = GO018

Gordon

# DOUGLAS COUNTY JULY 2016 FLOOD DAMAGE



Legend

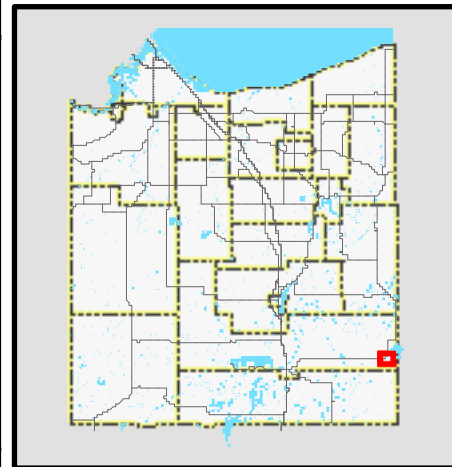
DC July 2016 Flood Damage Inventory

Section Label

0 387.5 775 1,550

Feet

Scale = 1:10,000



Page Information

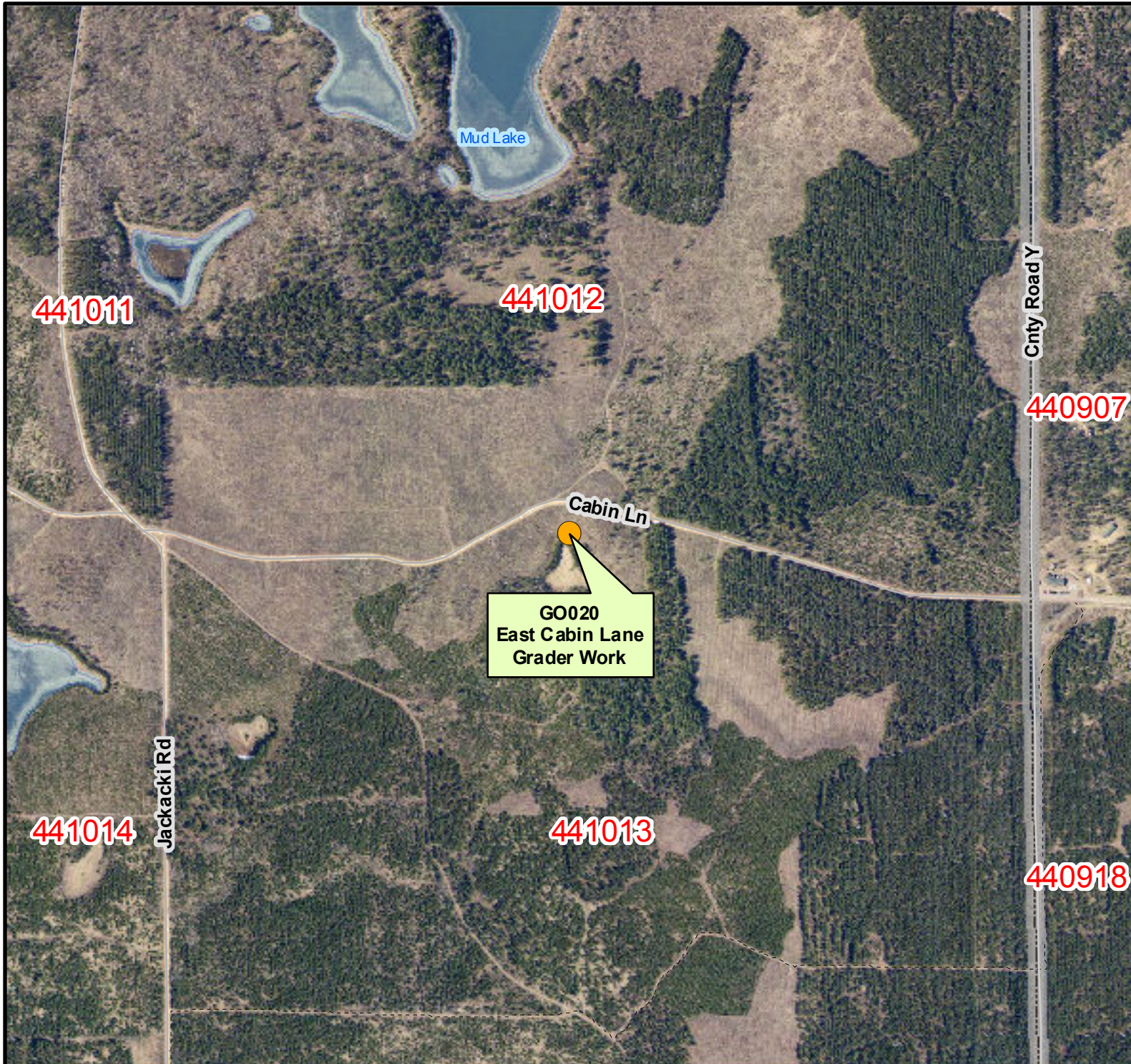
Date: 7/27/2016

Time: 11:15:22 AM

Site ID = GO019

Gordon

# DOUGLAS COUNTY JULY 2016 FLOOD DAMAGE



Legend

- DC July 2016 Flood Damage Inventory

Section Label

0 387.5 775 1,550

Feet

Scale = 1:10,000



Page Information

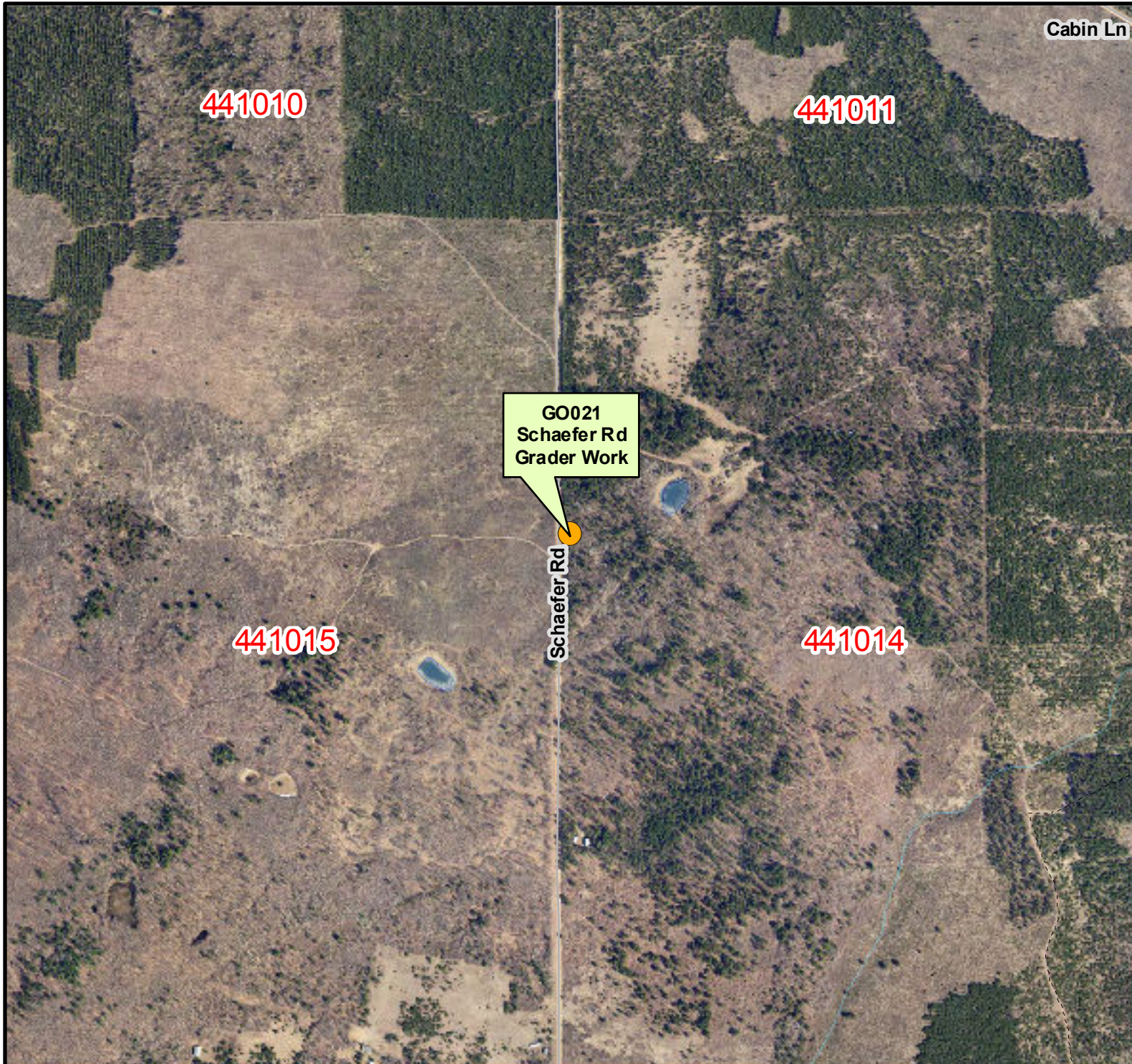
Date: 7/27/2016

Time: 11:15:25 AM

Site ID = GO020

Gordon

# DOUGLAS COUNTY JULY 2016 FLOOD DAMAGE



Cabin Ln

441010

441011

441015

441014

GO021  
Schaefer Rd  
Grader Work

Schaefer Rd



Legend

● DC July 2016 Flood Damage Inventory

Section Label

0 387.5 775 1,550

Feet

Scale = 1:10,000



Page Information

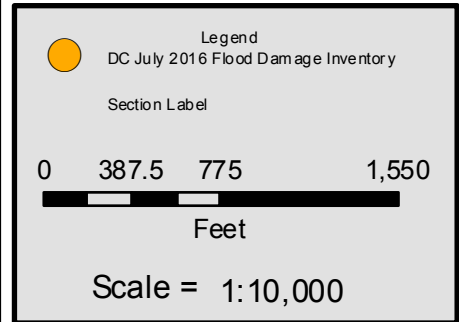
Date: 7/27/2016

Time: 11:15:29 AM

Site ID = GO021

Gordon

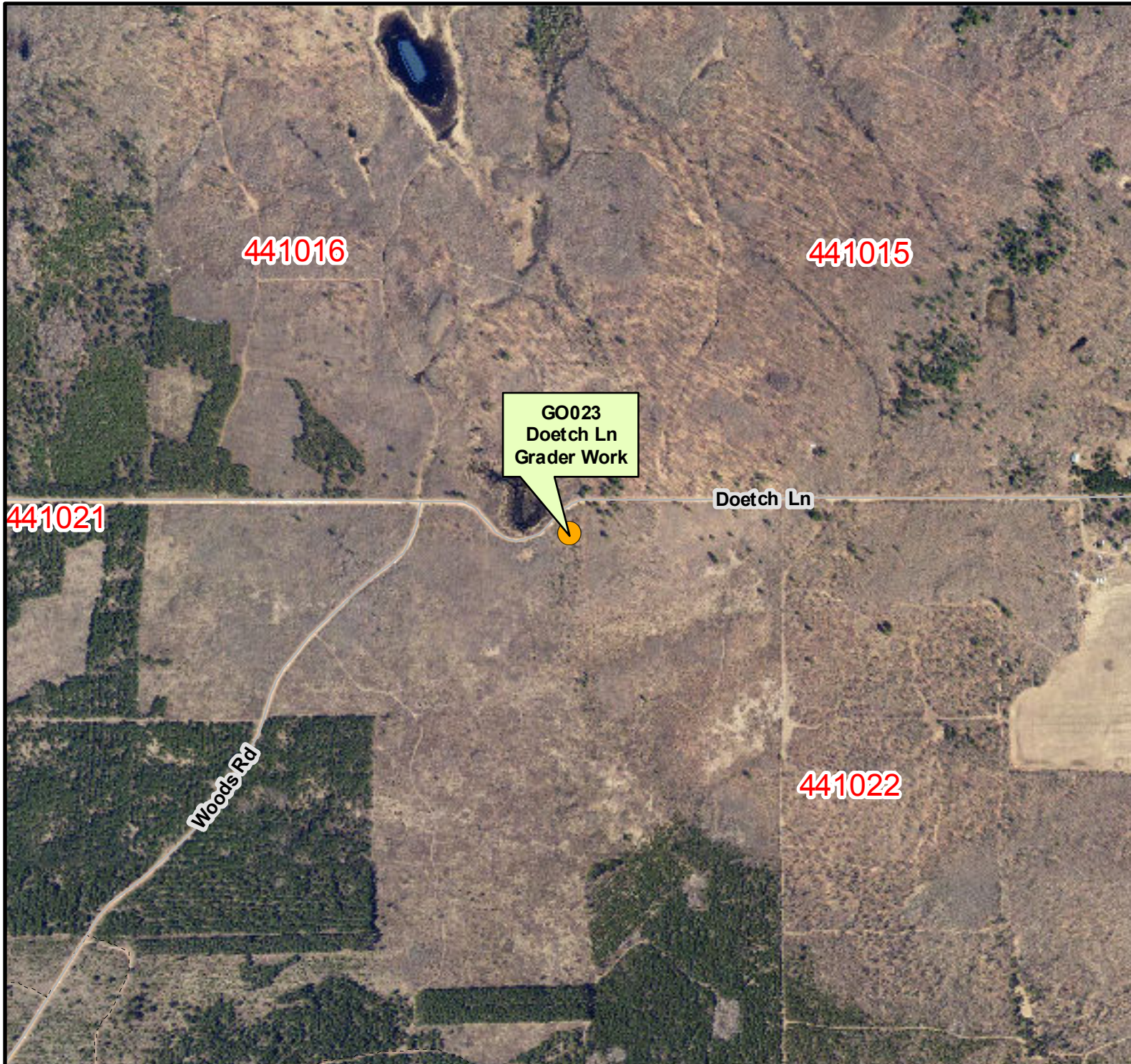
# DOUGLAS COUNTY JULY 2016 FLOOD DAMAGE



Page Information

Date:	7/27/2016
Time:	11:15:32 AM
Site ID =	GO022
Gordon	

# DOUGLAS COUNTY JULY 2016 FLOOD DAMAGE



Legend

DC July 2016 Flood Damage Inventory

Section Label

0 387.5 775 1,550

Feet

Scale = 1:10,000



Page Information

Date: 7/27/2016

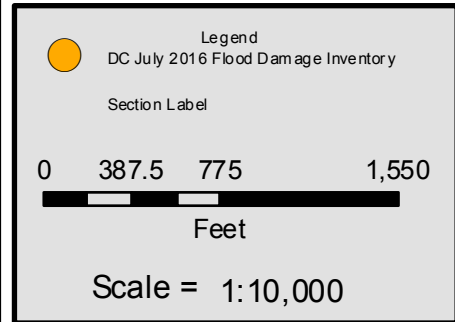
Time: 11:15:35 AM

Site ID = GO023

Gordon



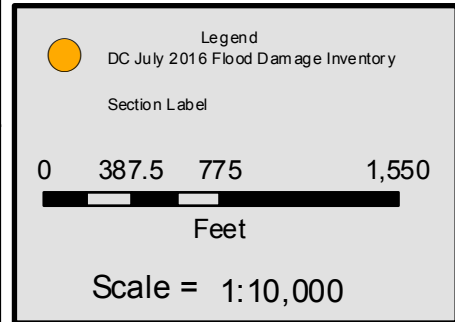
# DOUGLAS COUNTY JULY 2016 FLOOD DAMAGE



Page Information

Date:	7/27/2016
Time:	11:15:38 AM
Site ID =	GO024
Gordon	

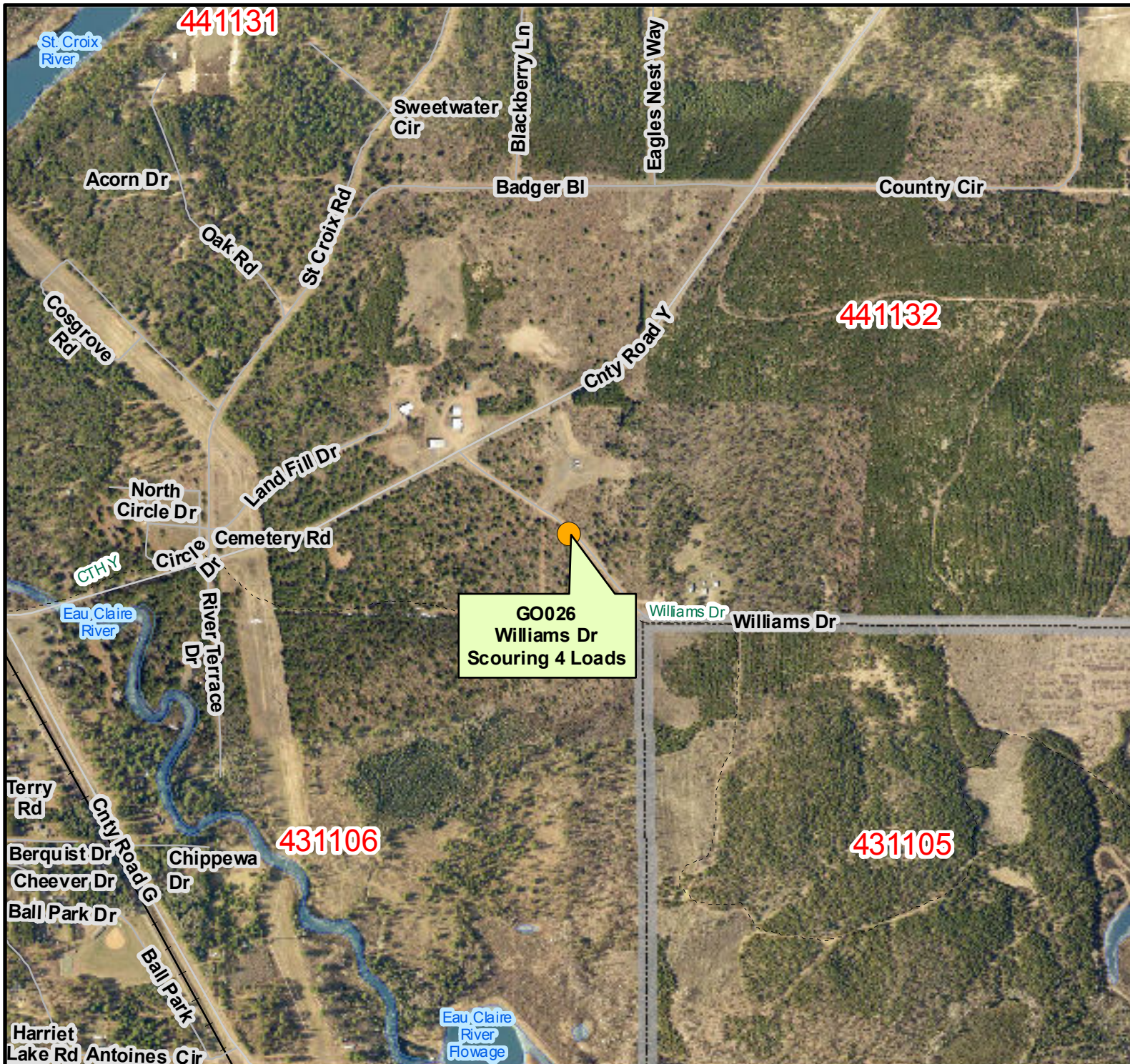
# DOUGLAS COUNTY JULY 2016 FLOOD DAMAGE



Page Information

Date:	7/27/2016
Time:	11:15:41 AM
Site ID =	GO025
Gordon	

# DOUGLAS COUNTY JULY 2016 FLOOD DAMAGE



Legend

- DC July 2016 Flood Damage Inventory

Section Label

0 387.5 775 1,550

Feet

Scale = 1:10,000



Page Information

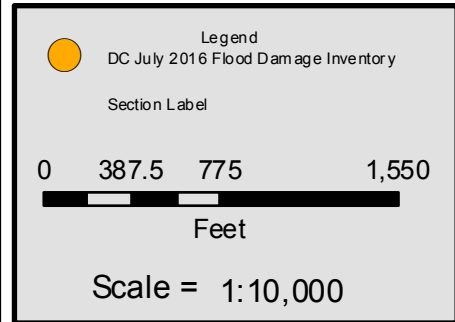
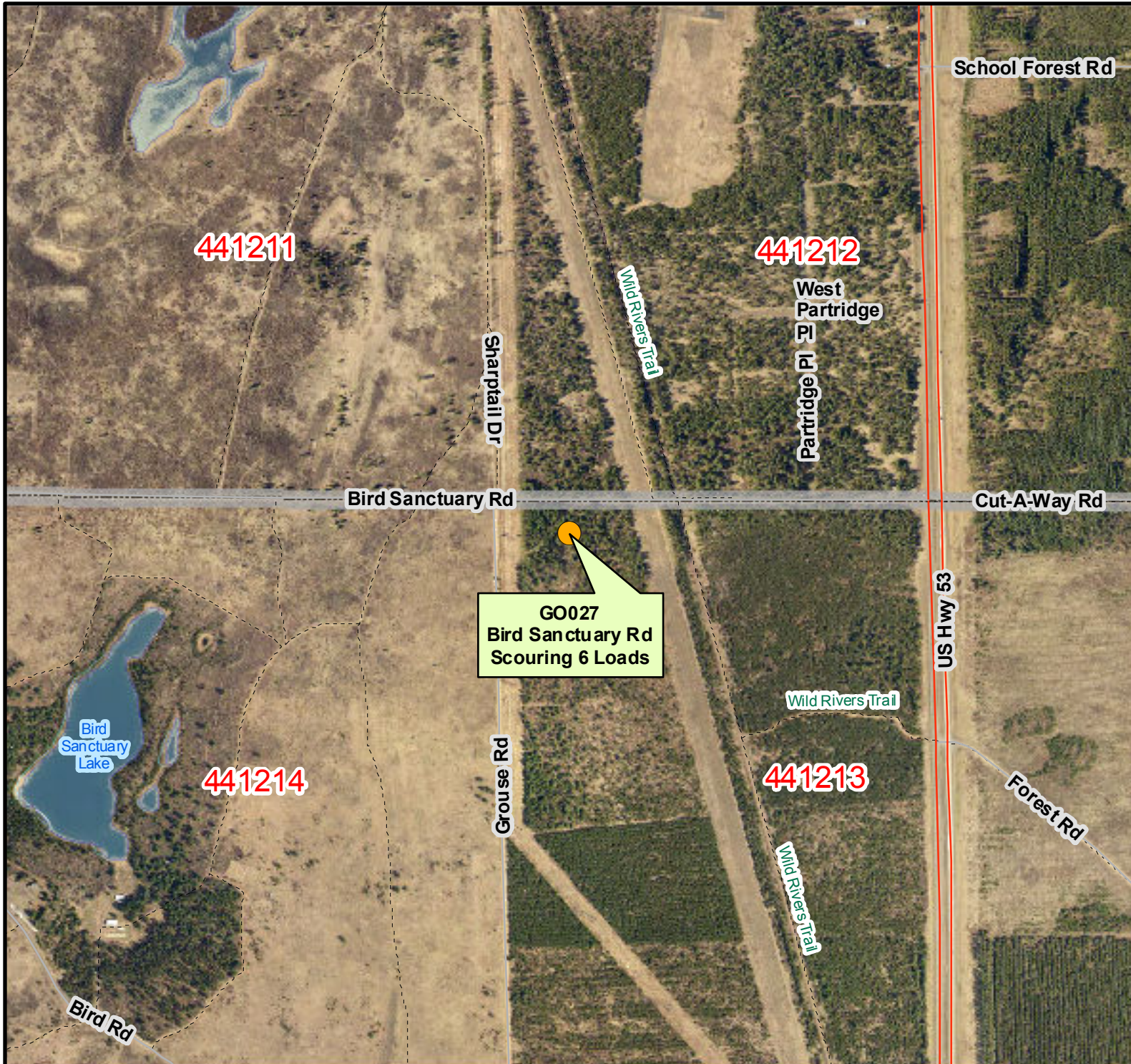
Date: 7/27/2016

Time: 11:15:45 AM

Site ID = GO026

Gordon

# DOUGLAS COUNTY JULY 2016 FLOOD DAMAGE



Page Information

Date:	7/27/2016
Time:	11:15:48 AM
Site ID =	GO027
Gordon	

# DOUGLAS COUNTY JULY 2016 FLOOD DAMAGE

441207

441208

Burma Rd

441218

441217

GO028  
Burma Rd  
Scouring 8 Loads



Legend  
DC July 2016 Flood Damage Inventory

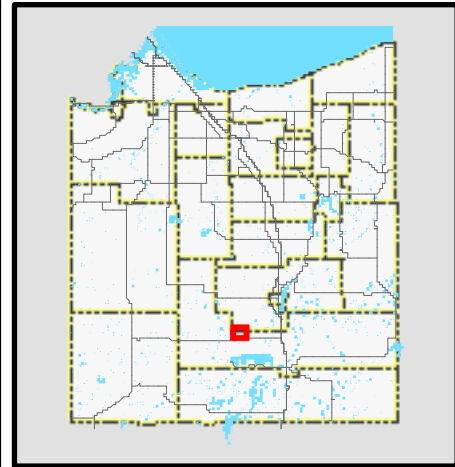
Section Label

0 387.5 775 1,550



Feet

Scale = 1:10,000



## Page Information

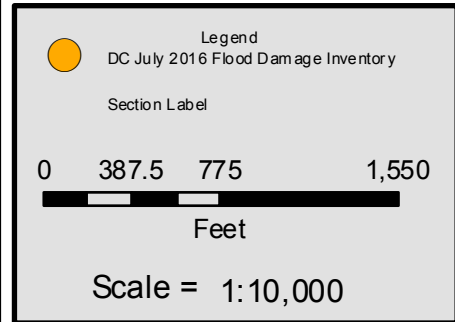
Date: 7/27/2016

Time: 11:15:51 AM

Site ID =  
Gordon

GO028

# DOUGLAS COUNTY JULY 2016 FLOOD DAMAGE



Page Information

Date:	7/27/2016
Time:	11:15:54 AM
Site ID =	GO029
Gordon	

# DOUGLAS COUNTY JULY 2016 FLOOD DAMAGE



Legend

- DC July 2016 Flood Damage Inventory

Section Label

0 387.5 775 1,550

Feet

Scale = 1:10,000



Page Information

Date: 7/27/2016

Time: 11:15:57 AM

Site ID = GO030

Gordon

# DOUGLAS COUNTY JULY 2016 FLOOD DAMAGE



Legend

- DC July 2016 Flood Damage Inventory

Section Label

0 387.5 775 1,550

Feet

Scale = 1:10,000

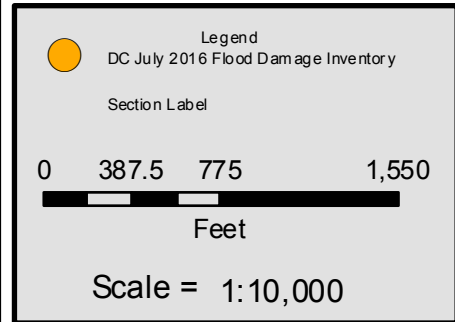


Page Information

Date: 7/27/2016  
Time: 11:16:01 AM  
Site ID = HI001  
Highland



# DOUGLAS COUNTY JULY 2016 FLOOD DAMAGE



Page Information

Date:	7/27/2016
Time:	11:16:04 AM
Site ID =	HI002
Highland	

# DOUGLAS COUNTY JULY 2016 FLOOD DAMAGE

Rock Lake



Legend

- DC July 2016 Flood Damage Inventory

Section Label

0 387.5 775 1,550

Feet

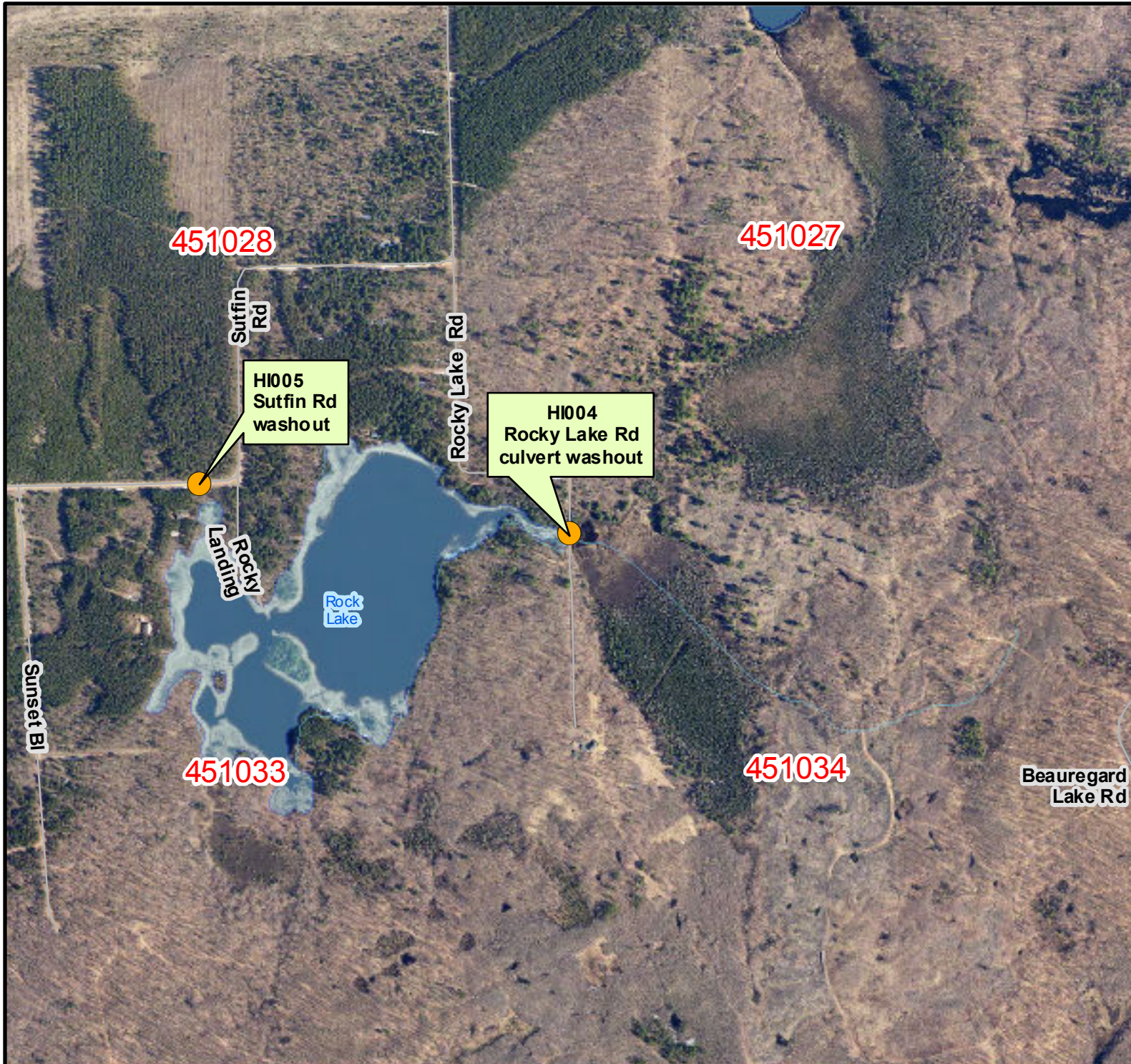
Scale = 1:10,000



Page Information

Date: 7/27/2016  
Time: 11:16:07 AM  
Site ID = HI003  
Highland

# DOUGLAS COUNTY JULY 2016 FLOOD DAMAGE



Legend

- DC July 2016 Flood Damage Inventory

Section Label

0 387.5 775 1,550

Feet

Scale = 1:10,000



Page Information

Date: 7/27/2016  
Time: 11:16:11 AM  
Site ID = HI004  
Highland

# DOUGLAS COUNTY JULY 2016 FLOOD DAMAGE



Legend

- DC July 2016 Flood Damage Inventory

Section Label

0 387.5 775 1,550

Feet

Scale = 1:10,000



Page Information

Date: 7/27/2016  
Time: 11:16:14 AM  
Site ID = HI005  
Highland

# DOUGLAS COUNTY JULY 2016 FLOOD DAMAGE



**Legend**

- DC July 2016 Flood Damage Inventory

Section Label

0 387.5 775 1,550  
Feet

Scale = 1:10,000



**Page Information**

Date: 7/27/2016  
Time: 11:16:17 AM  
Site ID = HI006  
Highland

# DOUGLAS COUNTY JULY 2016 FLOOD DAMAGE



Legend

- DC July 2016 Flood Damage Inventory

Section Label

0 387.5 775 1,550

Feet

Scale = 1:10,000



Page Information

Date: 7/27/2016

Time: 11:16:20 AM

Site ID = HI007

Highland

# DOUGLAS COUNTY JULY 2016 FLOOD DAMAGE



Legend

- DC July 2016 Flood Damage Inventory

Section Label

0 387.5 775 1,550

Feet

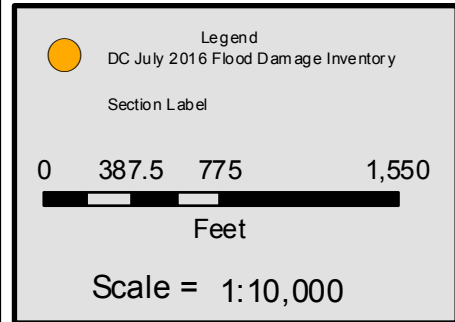
Scale = 1:10,000



Page Information

Date: 7/27/2016  
Time: 11:16:23 AM  
Site ID = HI008  
Highland

# DOUGLAS COUNTY JULY 2016 FLOOD DAMAGE

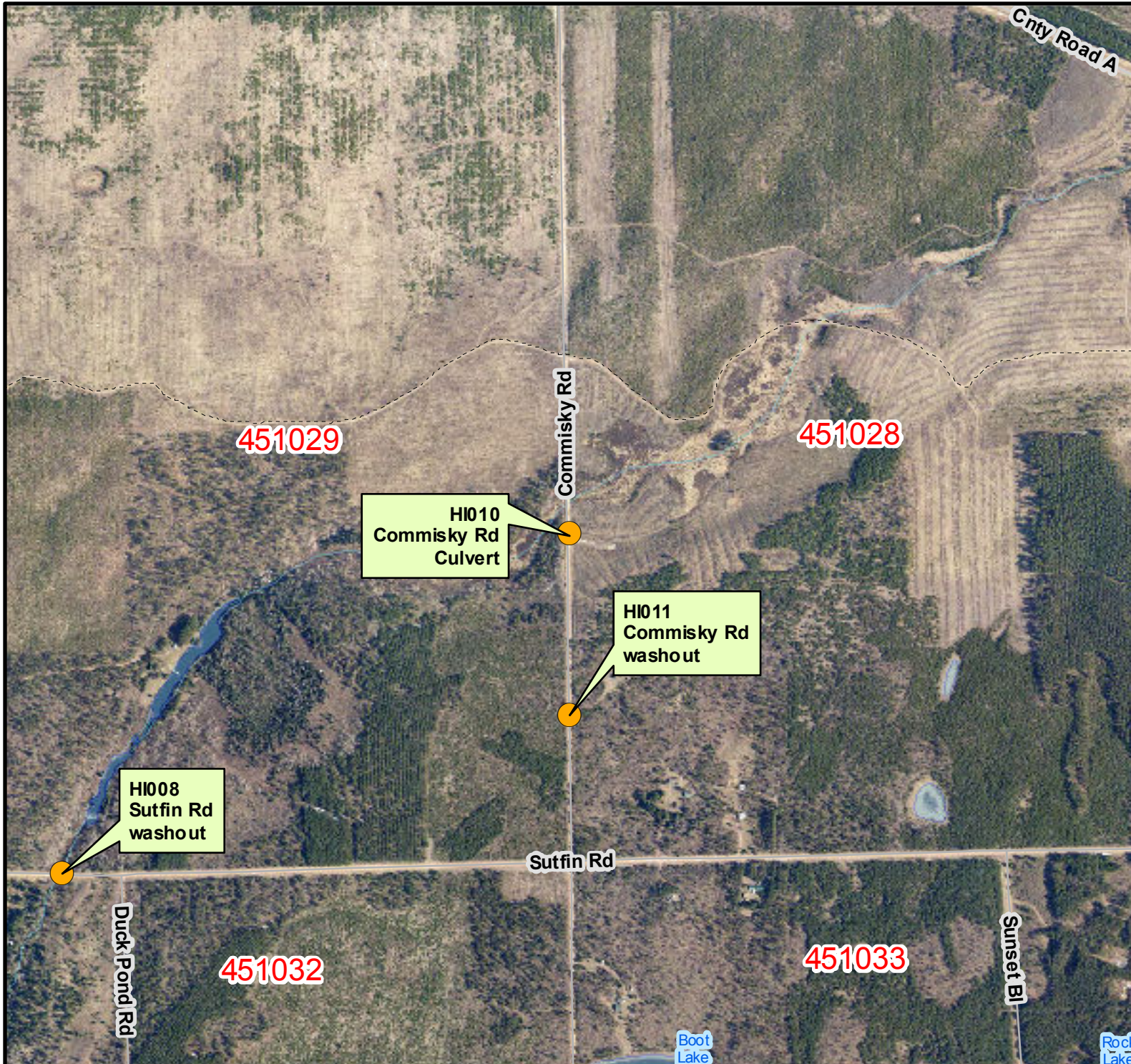


Page Information

Date:	7/27/2016
Time:	11:16:26 AM
Site ID =	HI009
Highland	



# DOUGLAS COUNTY JULY 2016 FLOOD DAMAGE



Legend

- DC July 2016 Flood Damage Inventory

Section Label

0 387.5 775 1,550

Feet

Scale = 1:10,000



Page Information

Date: 7/27/2016  
Time: 11:16:30 AM  
Site ID = HI010  
Highland

# DOUGLAS COUNTY JULY 2016 FLOOD DAMAGE



Legend

● DC July 2016 Flood Damage Inventory

Section Label

0 387.5 775 1,550

Feet

Scale = 1:10,000



Page Information

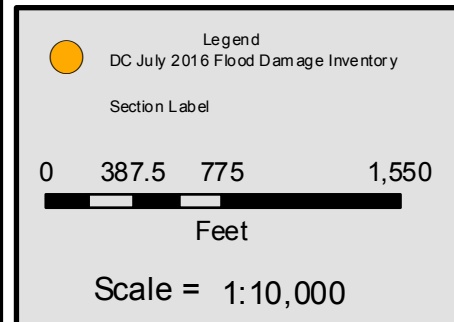
Date: 7/27/2016

Time: 11:16:33 AM

Site ID = HI011

Highland

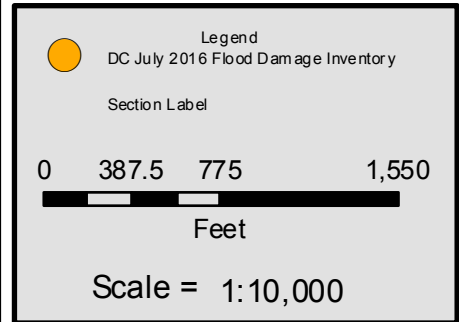
# DOUGLAS COUNTY JULY 2016 FLOOD DAMAGE



Page Information

Date:	7/27/2016
Time:	11:16:36 AM
Site ID =	HI012
Highland	

# DOUGLAS COUNTY JULY 2016 FLOOD DAMAGE



Page Information

Date:	7/27/2016
Time:	11:16:39 AM
Site ID =	HI013
Highland	

# DOUGLAS COUNTY JULY 2016 FLOOD DAMAGE



Legend

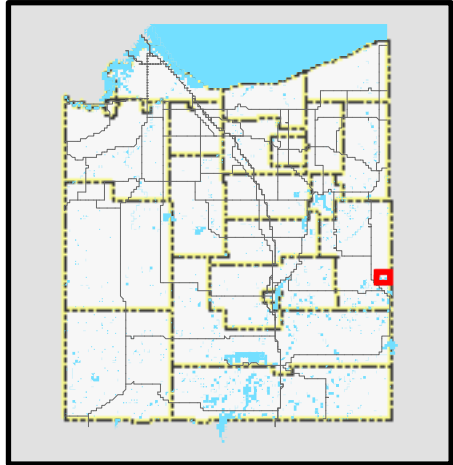
- DC July 2016 Flood Damage Inventory

Section Label

0 387.5 775 1,550

Feet

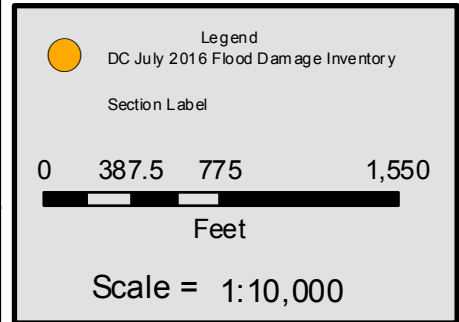
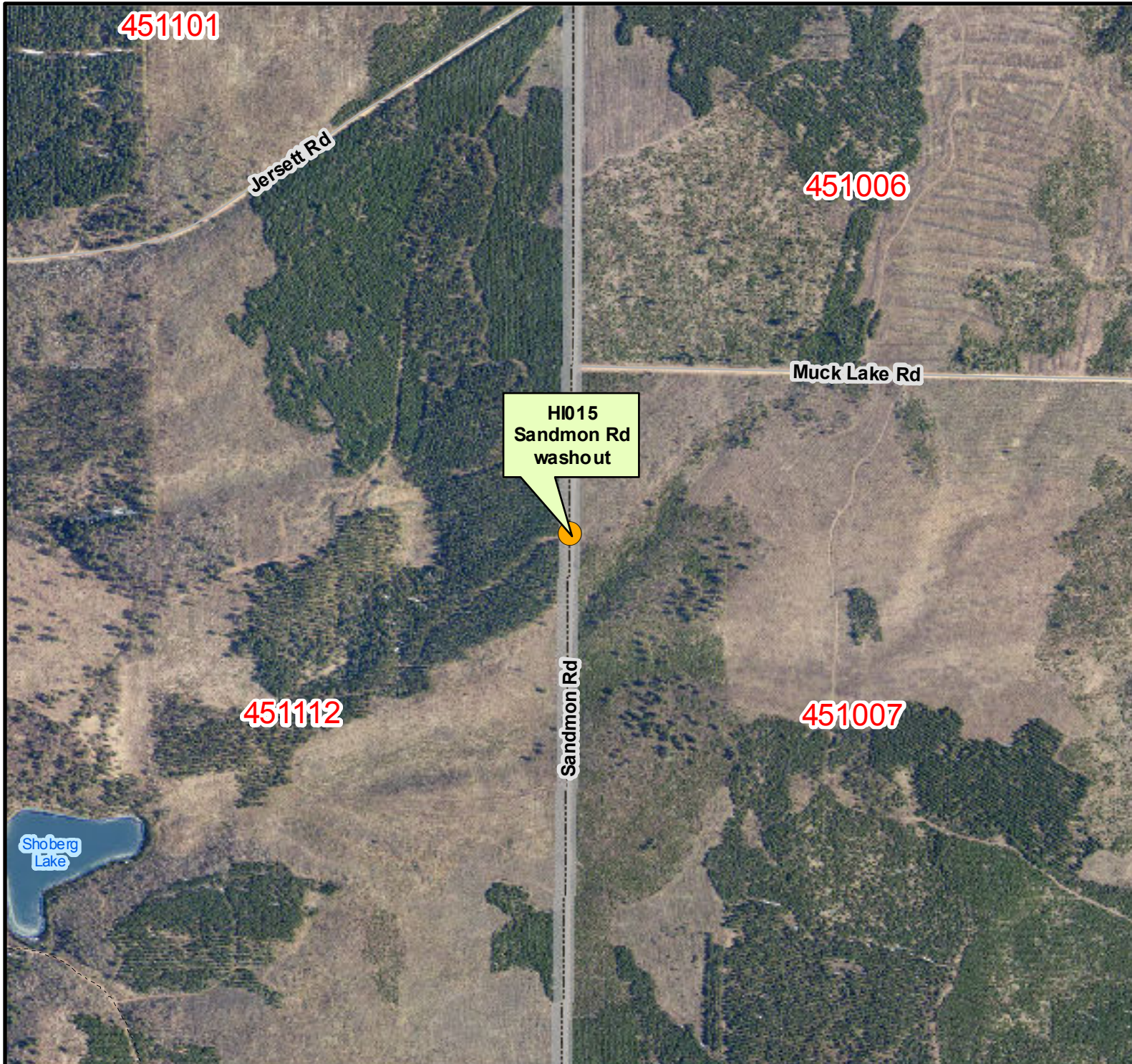
Scale = 1:10,000



Page Information

Date: 7/27/2016  
Time: 11:16:43 AM  
Site ID = HI014  
Highland

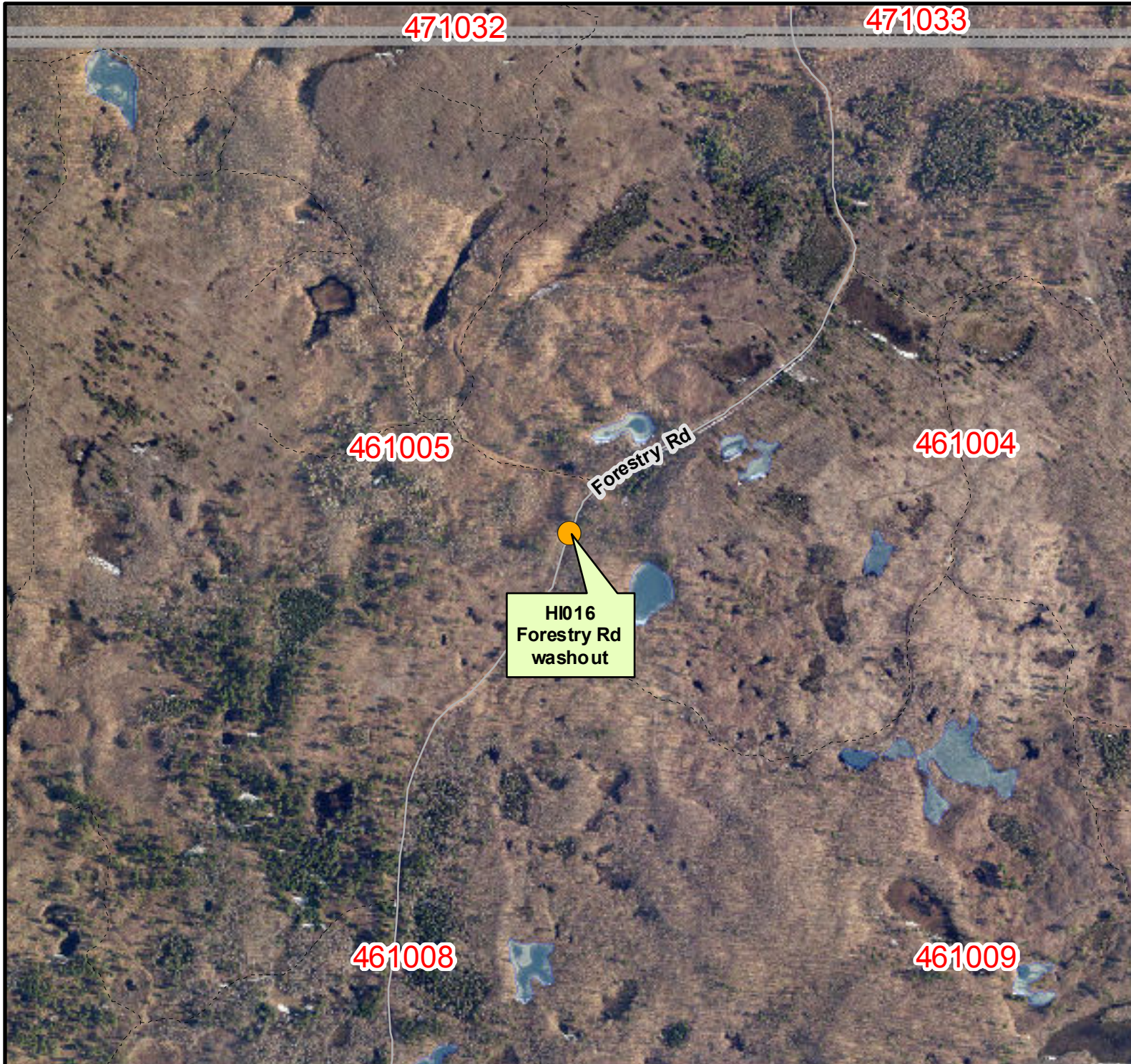
# DOUGLAS COUNTY JULY 2016 FLOOD DAMAGE



Page Information

Date:	7/27/2016
Time:	11:16:46 AM
Site ID =	HI015
Highland	

# DOUGLAS COUNTY JULY 2016 FLOOD DAMAGE



Legend

- DC July 2016 Flood Damage Inventory

Section Label

0 387.5 775 1,550

Feet

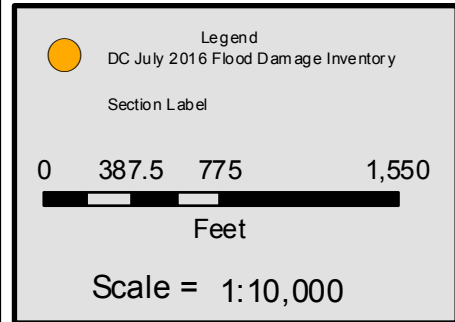
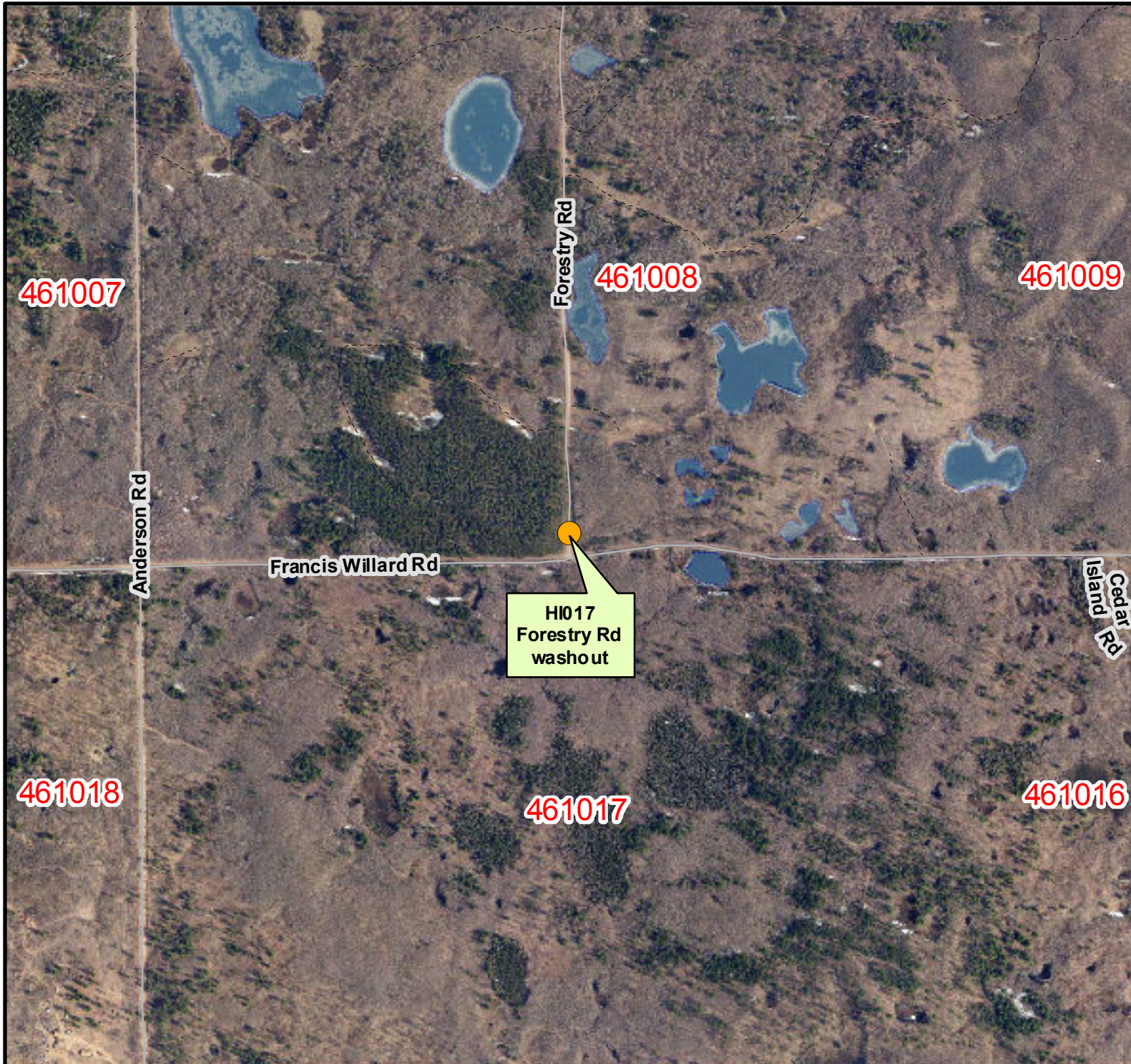
Scale = 1:10,000



Page Information

Date: 7/27/2016  
Time: 11:16:49 AM  
Site ID = HI016  
Highland

# DOUGLAS COUNTY JULY 2016 FLOOD DAMAGE

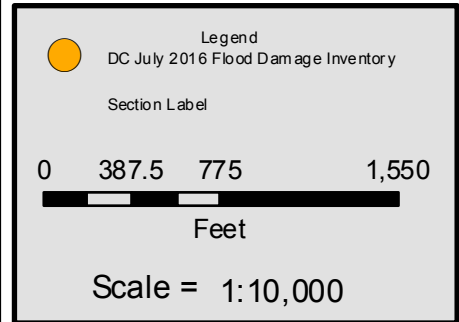


Page Information

Date:	7/27/2016
Time:	11:16:53 AM
Site ID =	HI017
Highland	



# DOUGLAS COUNTY JULY 2016 FLOOD DAMAGE



Page Information

Date:	7/27/2016
Time:	11:16:56 AM
Site ID =	HI018
Highland	

# DOUGLAS COUNTY JULY 2016 FLOOD DAMAGE



Legend

- DC July 2016 Flood Damage Inventory

Section Label

0 387.5 775 1,550

Feet

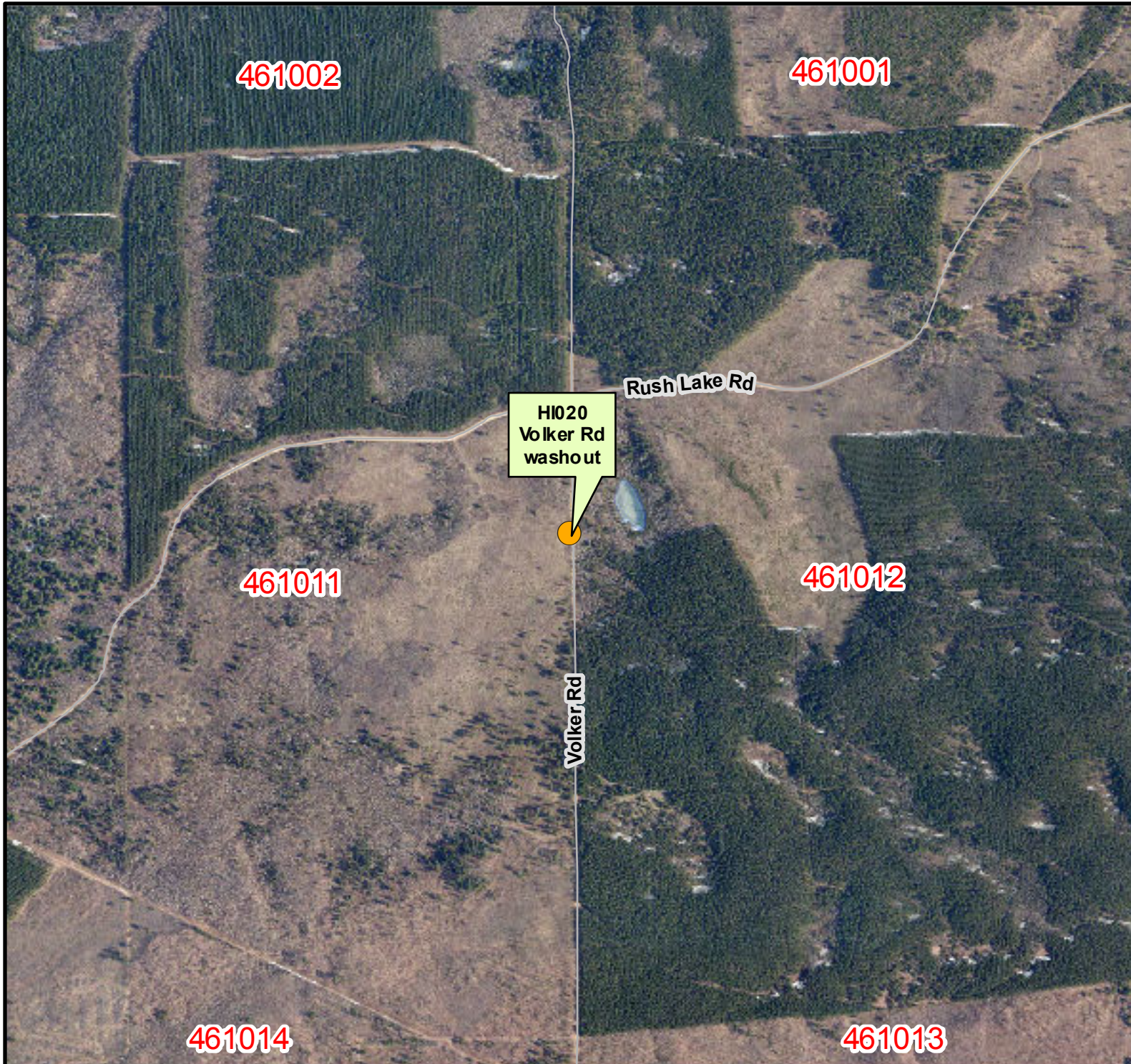
Scale = 1:10,000



Page Information

Date: 7/27/2016  
Time: 11:17:00 AM  
Site ID = HI019  
Highland

# DOUGLAS COUNTY JULY 2016 FLOOD DAMAGE



Legend

● DC July 2016 Flood Damage Inventory

Section Label

0 387.5 775 1,550

Feet

Scale = 1:10,000



Page Information

Date: 7/27/2016

Time: 11:17:03 AM

Site ID = HI020

Highland

# DOUGLAS COUNTY JULY 2016 FLOOD DAMAGE



Legend

● DC July 2016 Flood Damage Inventory

Section Label

0 387.5 775 1,550

Feet

Scale = 1:10,000



Page Information

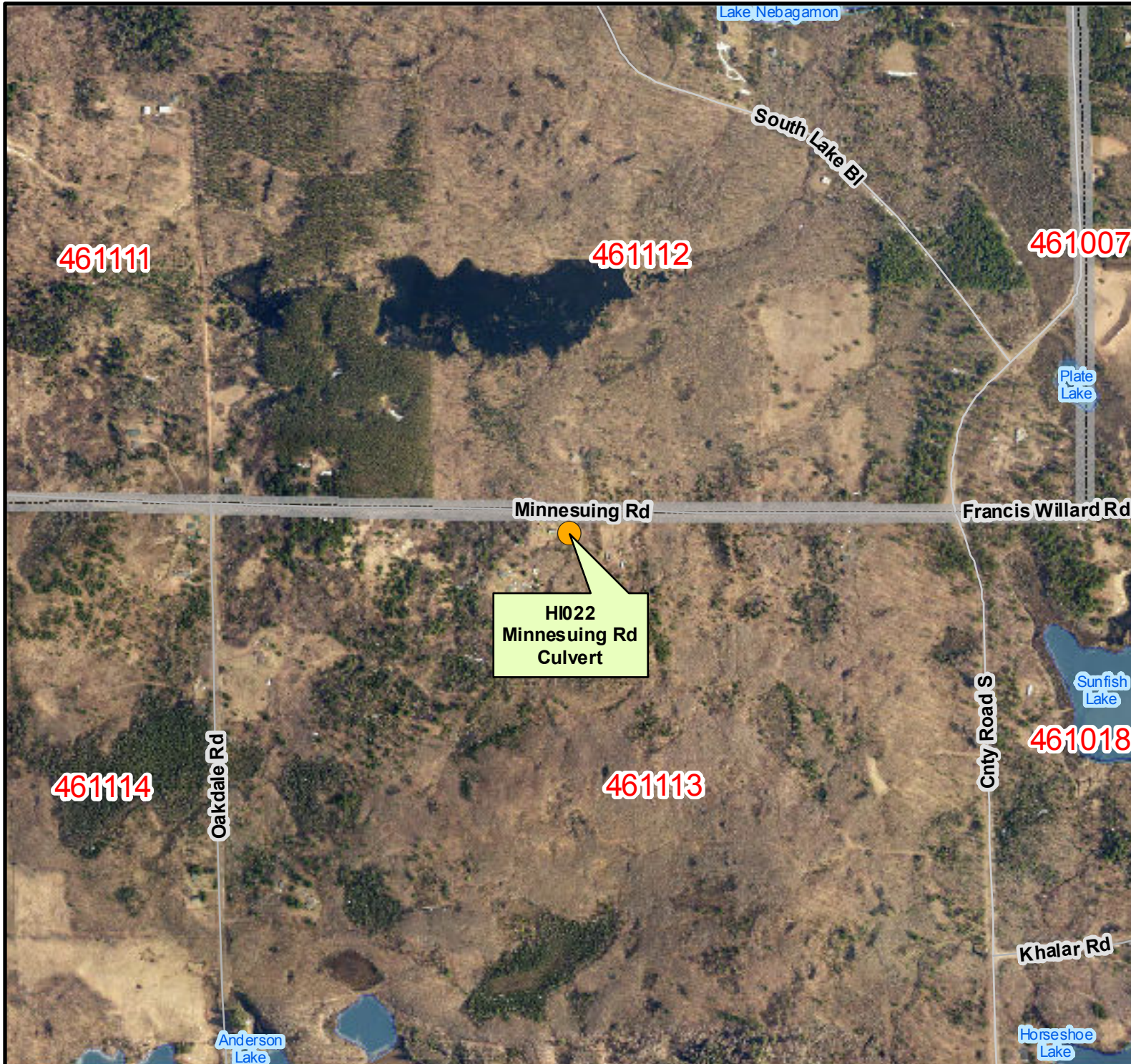
Date: 7/27/2016

Time: 11:17:06 AM

Site ID = HI021

Highland

# DOUGLAS COUNTY JULY 2016 FLOOD DAMAGE



Legend

- DC July 2016 Flood Damage Inventory

Section Label

0 387.5 775 1,550

Feet

Scale = 1:10,000



Page Information

Date: 7/27/2016  
Time: 11:17:09 AM  
Site ID = HI022  
Highland

# DOUGLAS COUNTY JULY 2016 FLOOD DAMAGE



Legend

- DC July 2016 Flood Damage Inventory

Section Label

0 387.5 775 1,550

Feet

Scale = 1:10,000



Page Information

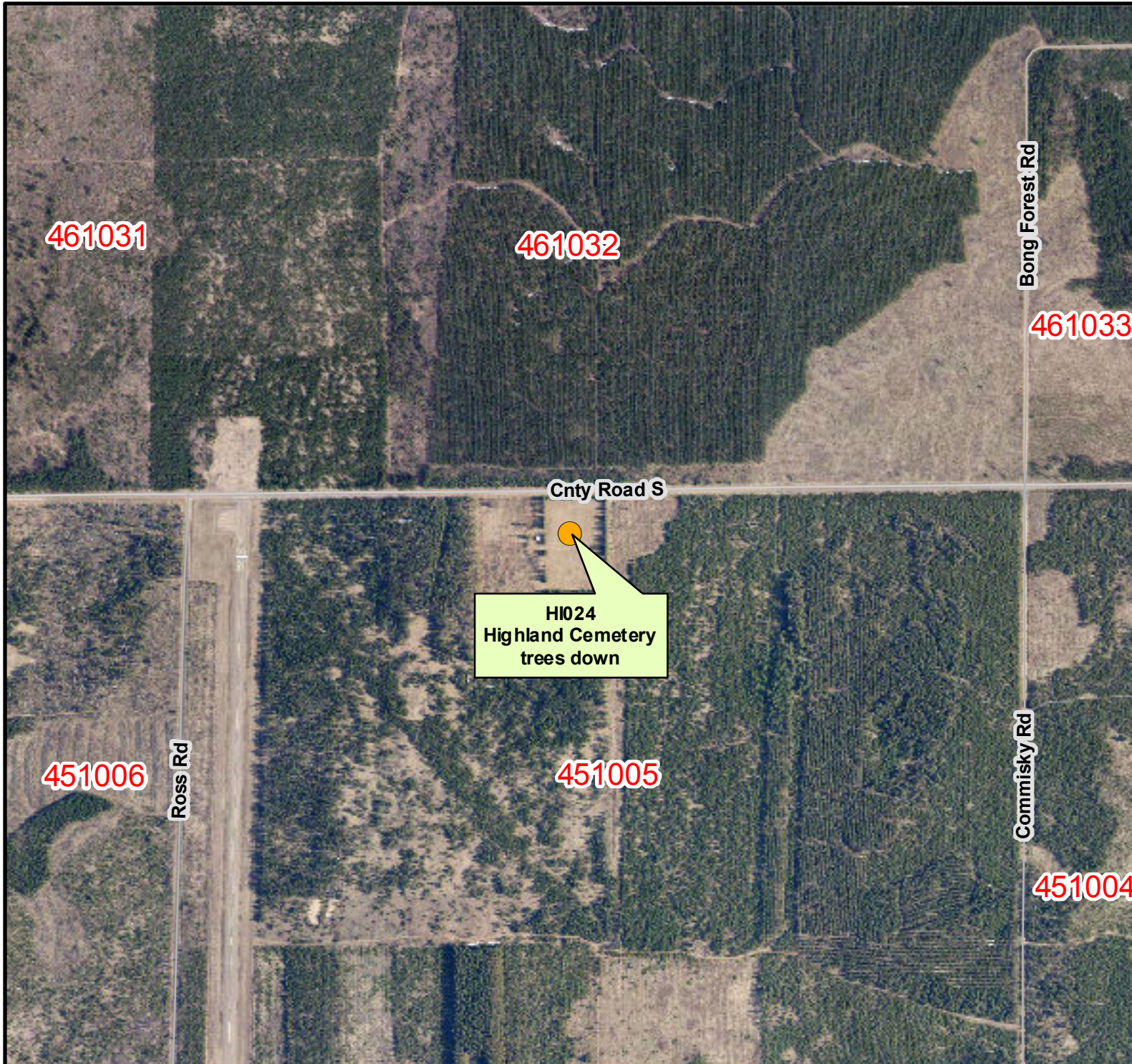
Date: 7/27/2016

Time: 11:17:12 AM

Site ID = HI023

Highland

# DOUGLAS COUNTY JULY 2016 FLOOD DAMAGE



Legend

- DC July 2016 Flood Damage Inventory

Section Label

0 387.5 775 1,550

Feet

Scale = 1:10,000



Page Information

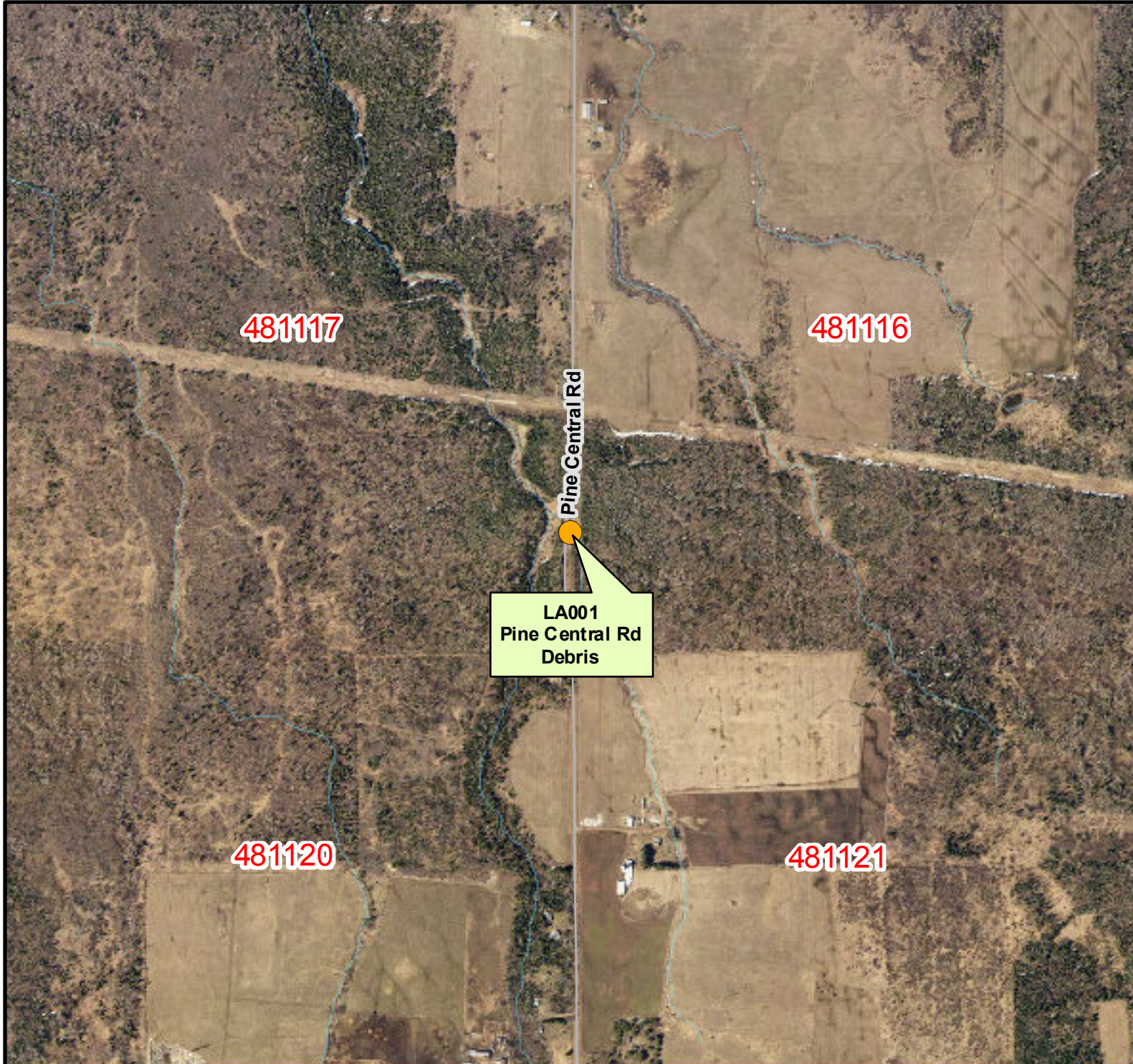
Date: 7/27/2016

Time: 11:17:15 AM

Site ID = HI024

Highland

# DOUGLAS COUNTY JULY 2016 FLOOD DAMAGE



Legend

● DC July 2016 Flood Damage Inventory

Section Label

0 387.5 775 1,550

Feet

Scale = 1:10,000



Page Information

Date: 7/27/2016

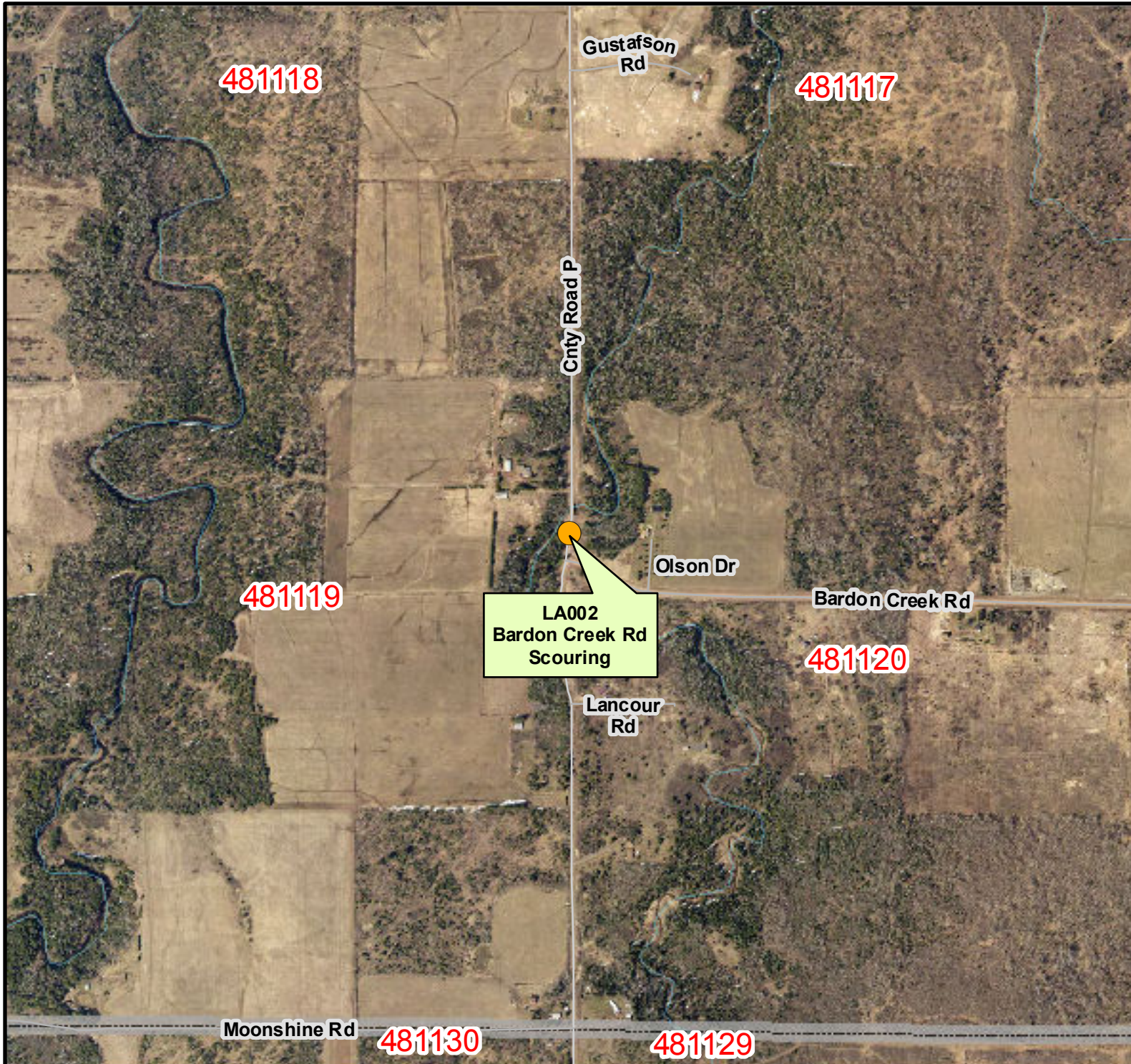
Time: 11:17:19 AM

Site ID = LA001

Lakeside



# DOUGLAS COUNTY JULY 2016 FLOOD DAMAGE



Legend

- DC July 2016 Flood Damage Inventory

Section Label

0 387.5 775 1,550

Feet

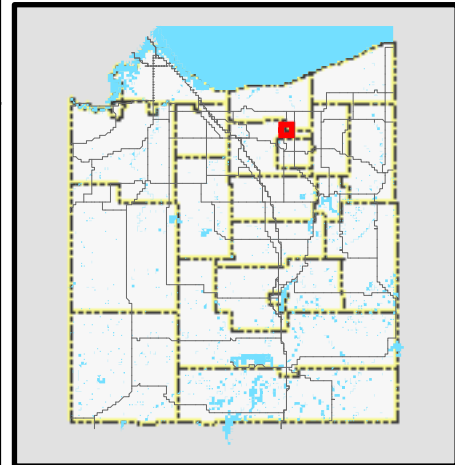
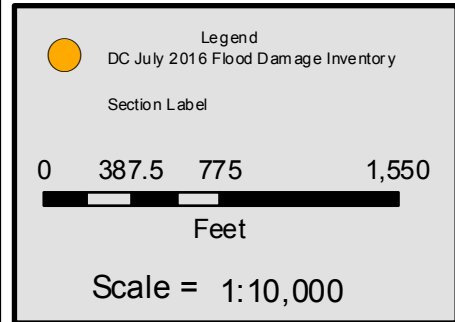
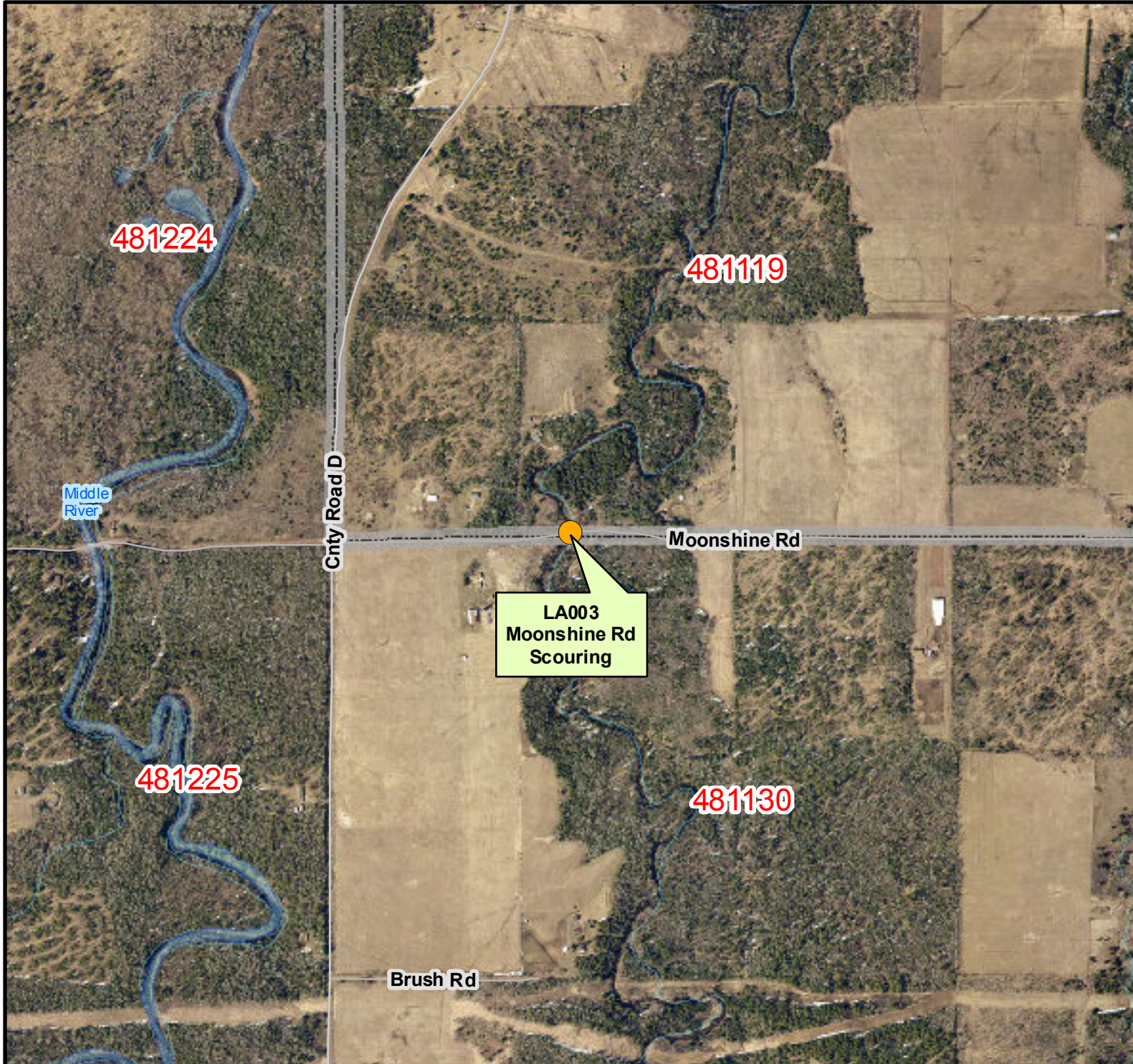
Scale = 1:10,000



Page Information

Date: 7/27/2016  
Time: 11:17:22 AM  
Site ID = LA002  
Lakeside

# DOUGLAS COUNTY JULY 2016 FLOOD DAMAGE



Page Information

Date:	7/27/2016
Time:	11:17:25 AM
Site ID =	LA003
Lakeside	

# DOUGLAS COUNTY JULY 2016 FLOOD DAMAGE



Legend

● DC July 2016 Flood Damage Inventory

Section Label

0 387.5 775 1,550

Feet

Scale = 1:10,000



Page Information

Date: 7/27/2016

Time: 11:17:28 AM

Site ID = LA004

Lakeside

# DOUGLAS COUNTY JULY 2016 FLOOD DAMAGE



Legend

● DC July 2016 Flood Damage Inventory

Section Label

0 387.5 775 1,550

Feet

Scale = 1:10,000



Page Information

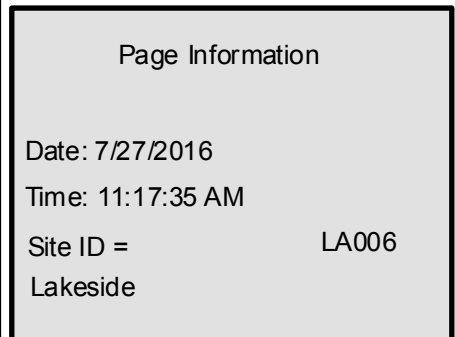
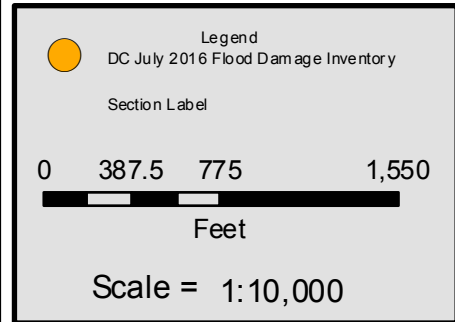
Date: 7/27/2016

Time: 11:17:31 AM

Site ID = LA005

Lakeside

# DOUGLAS COUNTY JULY 2016 FLOOD DAMAGE



# DOUGLAS COUNTY JULY 2016 FLOOD DAMAGE



Legend

● DC July 2016 Flood Damage Inventory

Section Label

0 387.5 775 1,550

Feet

Scale = 1:10,000



Page Information

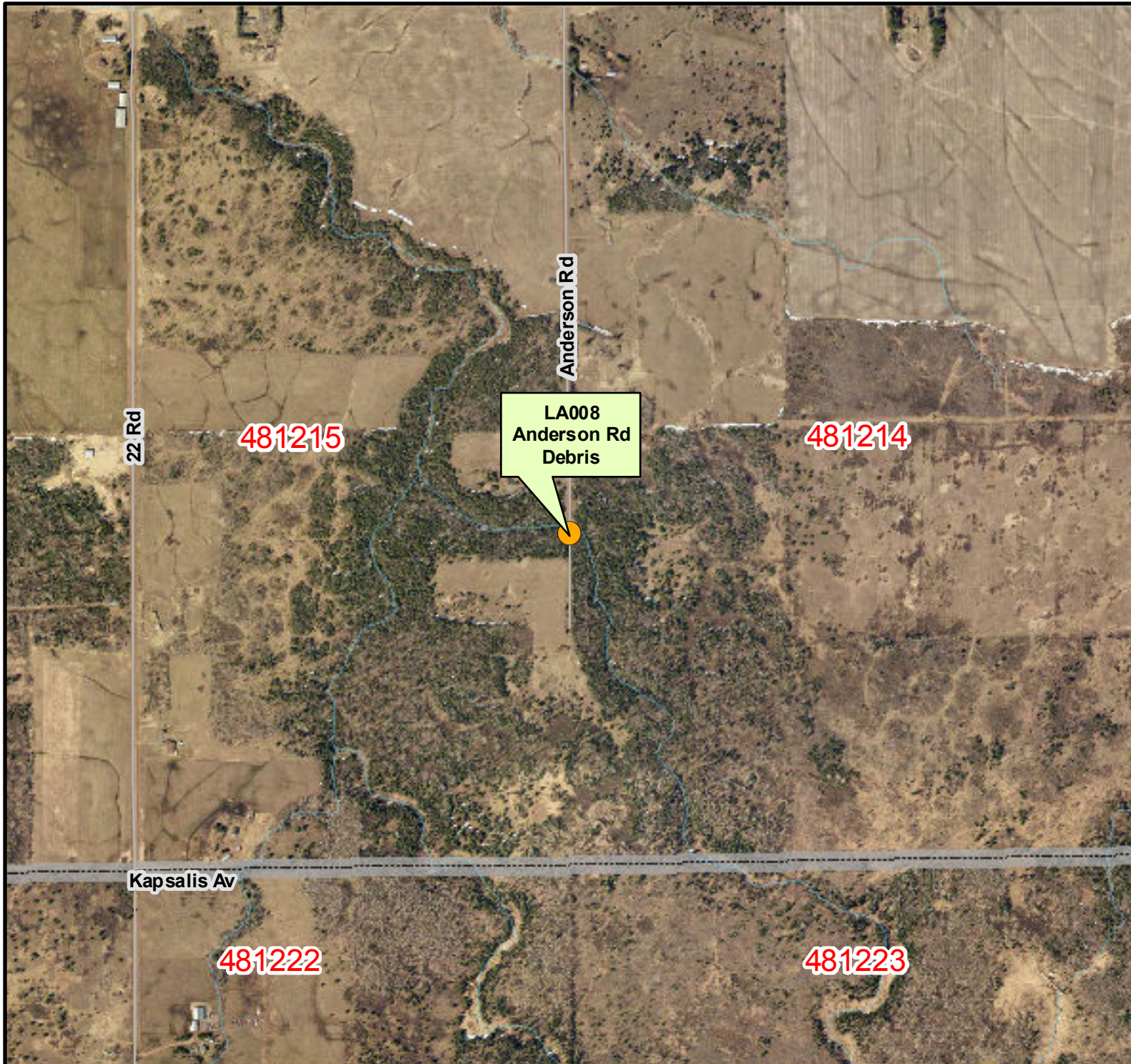
Date: 7/27/2016

Time: 11:17:38 AM

Site ID = LA007

Lakeside

# DOUGLAS COUNTY JULY 2016 FLOOD DAMAGE



Legend

● DC July 2016 Flood Damage Inventory

Section Label

0 387.5 775 1,550

Feet

Scale = 1:10,000



Page Information

Date: 7/27/2016

Time: 11:17:41 AM

Site ID = LA008

Lakeside

# DOUGLAS COUNTY JULY 2016 FLOOD DAMAGE



Legend

- DC July 2016 Flood Damage Inventory

Section Label

0 387.5 775 1,550

Feet

Scale = 1:10,000



Page Information

Date: 7/27/2016  
Time: 11:17:45 AM  
Site ID = LA009  
Lakeside



# DOUGLAS COUNTY JULY 2016 FLOOD DAMAGE

491227

491228

491226

LAKE SUPERIOR



Legend  
● DC July 2016 Flood Damage Inventory

Section Label

0 387.5 775 1,550



Feet

Scale = 1:10,000



491233

491234

491235

LA010  
Beach Rd  
Scouring

LA009  
Sage Rd  
Debris/Scouring

Beach Rd

Sage Rd

Hanson Creek

Boat Landing Rd

Amnicon River Rd

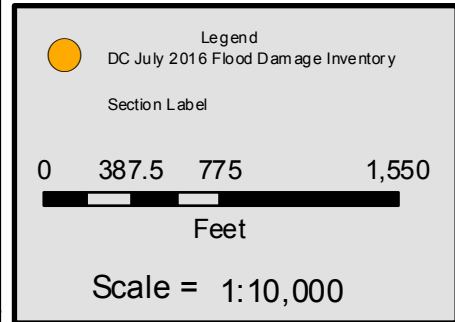
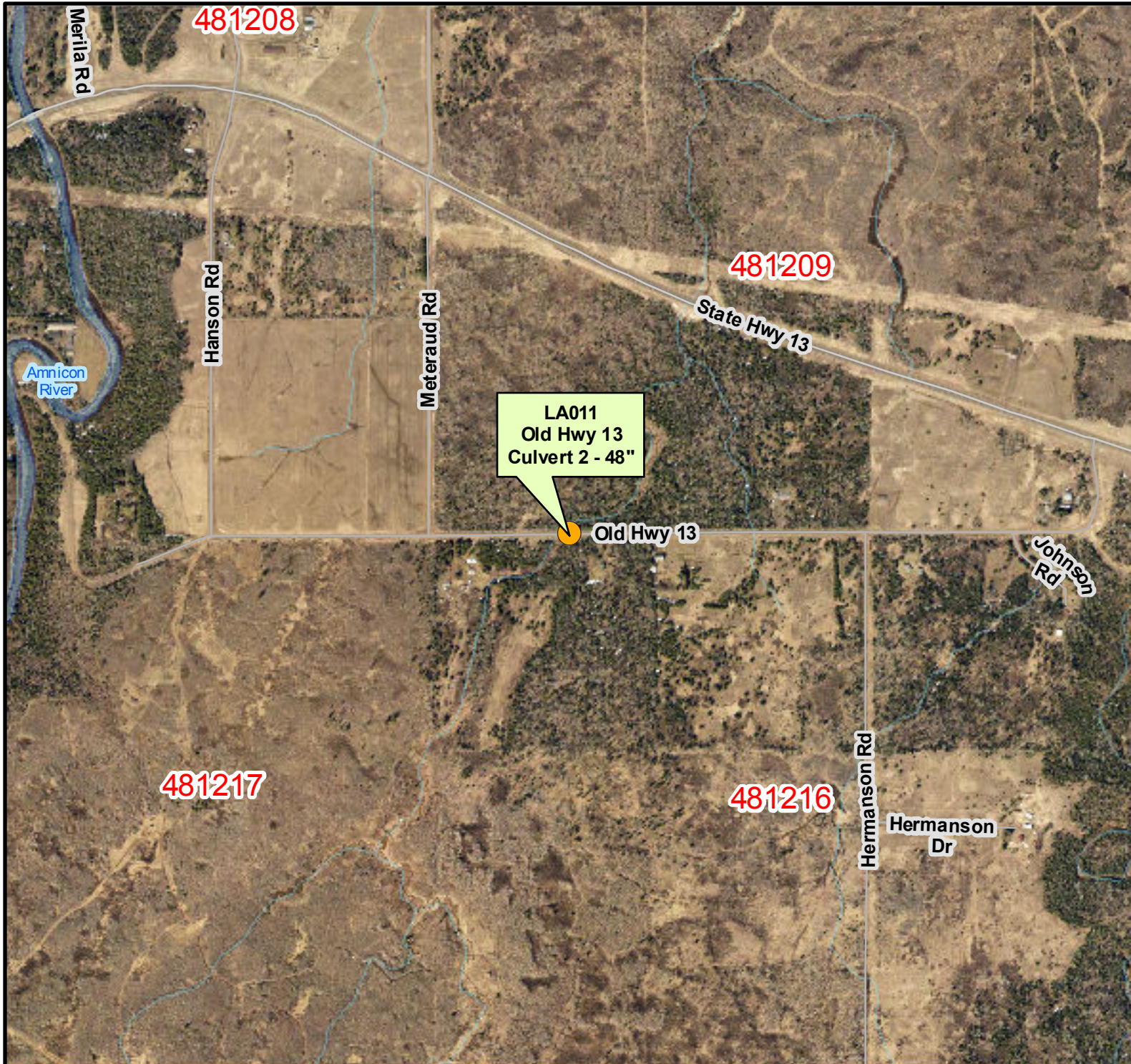
Amnicon River

Camp Amnicon Rd

Haywire Camp Rd

Page Information  
Date: 7/27/2016  
Time: 11:17:47 AM  
Site ID = LA010  
Lakeside

# DOUGLAS COUNTY JULY 2016 FLOOD DAMAGE



Page Information

Date:	7/27/2016
Time:	11:17:51 AM
Site ID =	LA011
Lakeside	

# DOUGLAS COUNTY JULY 2016 FLOOD DAMAGE



Legend

- DC July 2016 Flood Damage Inventory

Section Label

0 387.5 775 1,550

Feet

Scale = 1:10,000



Page Information

Date: 7/27/2016  
Time: 11:17:54 AM  
Site ID = LA012  
Lakeside

# DOUGLAS COUNTY JULY 2016 FLOOD DAMAGE



**Legend**

- DC July 2016 Flood Damage Inventory

Section Label

0 387.5 775 1,550

Feet

Scale = 1:10,000



**Page Information**

Date: 7/27/2016  
Time: 11:17:57 AM  
Site ID = LA013  
Lakeside

# DOUGLAS COUNTY JULY 2016 FLOOD DAMAGE



Legend

● DC July 2016 Flood Damage Inventory

Section Label

0 387.5 775 1,550

Feet

Scale = 1:10,000



Page Information

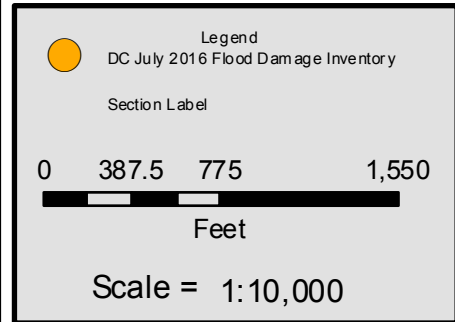
Date: 7/27/2016

Time: 11:18:00 AM

Site ID = MA001

Maple

# DOUGLAS COUNTY JULY 2016 FLOOD DAMAGE



Page Information

Date:	7/27/2016
Time:	11:18:04 AM
Site ID =	MA002
Maple	

# DOUGLAS COUNTY JULY 2016 FLOOD DAMAGE



Legend

- DC July 2016 Flood Damage Inventory

Section Label

0 387.5 775 1,550

Feet

Scale = 1:10,000



Page Information

Date: 7/27/2016  
Time: 11:18:07 AM  
Site ID = MA003  
Maple

# DOUGLAS COUNTY JULY 2016 FLOOD DAMAGE



Legend

- DC July 2016 Flood Damage Inventory

Section Label

0 387.5 775 1,550

Feet

Scale = 1:10,000



Page Information

Date: 7/27/2016

Time: 11:18:10 AM

Site ID = MA003A

Maple



# DOUGLAS COUNTY JULY 2016 FLOOD DAMAGE



**Legend**

- DC July 2016 Flood Damage Inventory

Section Label

0 387.5 775 1,550  
Feet

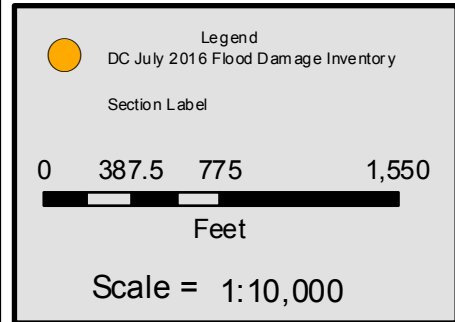
Scale = 1:10,000



**Page Information**

Date: 7/27/2016  
Time: 11:18:14 AM  
Site ID = MA004  
Maple

# DOUGLAS COUNTY JULY 2016 FLOOD DAMAGE



Page Information

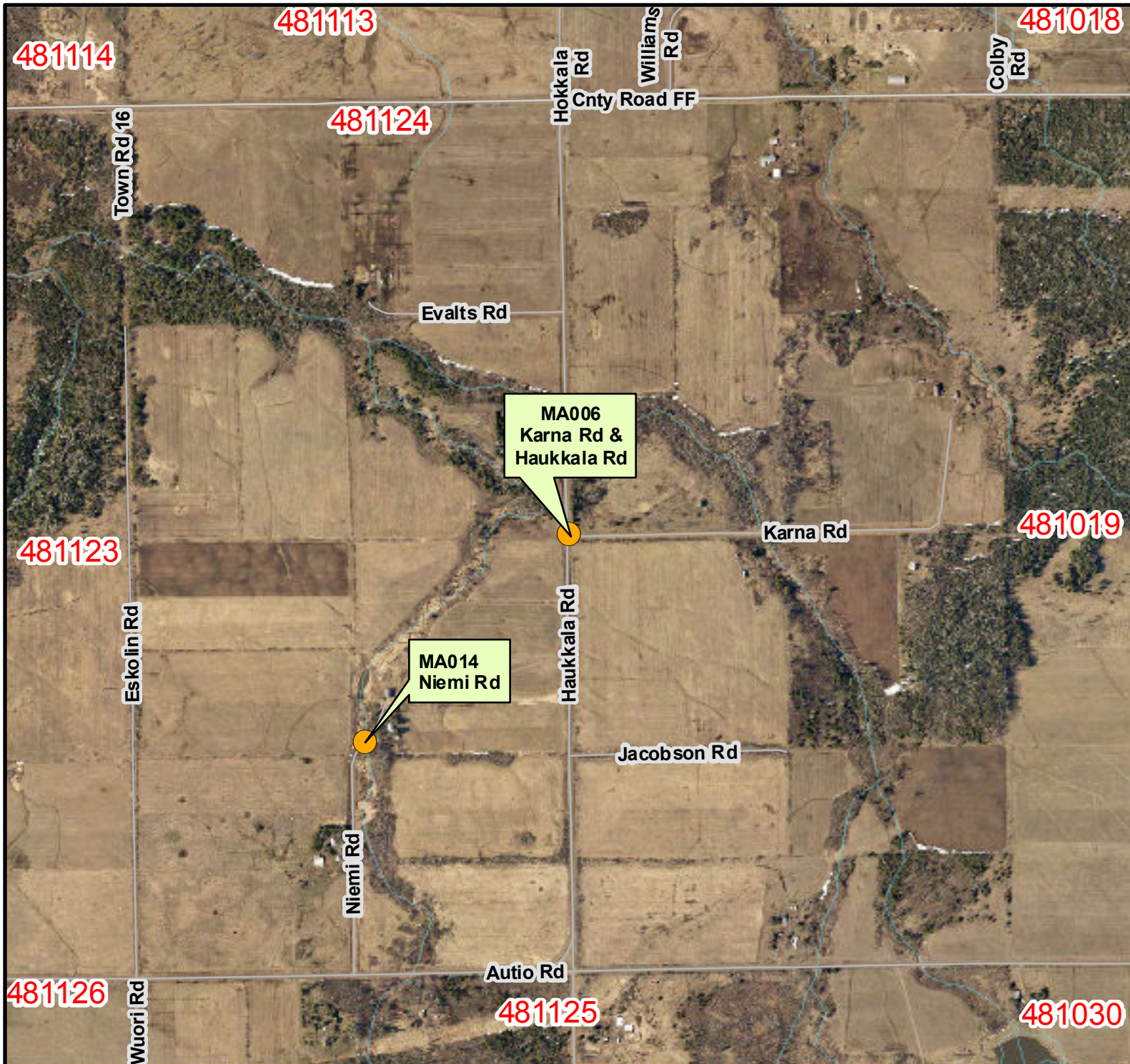
Date: 7/27/2016

Time: 11:18:17 AM

Site ID = MA005

Maple

# DOUGLAS COUNTY JULY 2016 FLOOD DAMAGE



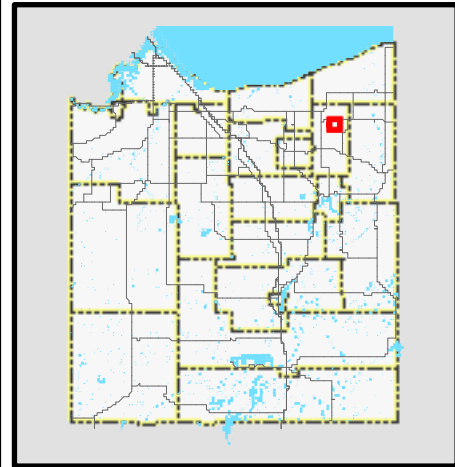
Legend

- DC July 2016 Flood Damage Inventory
- Section Label

0 387.5 775 1,550

Feet

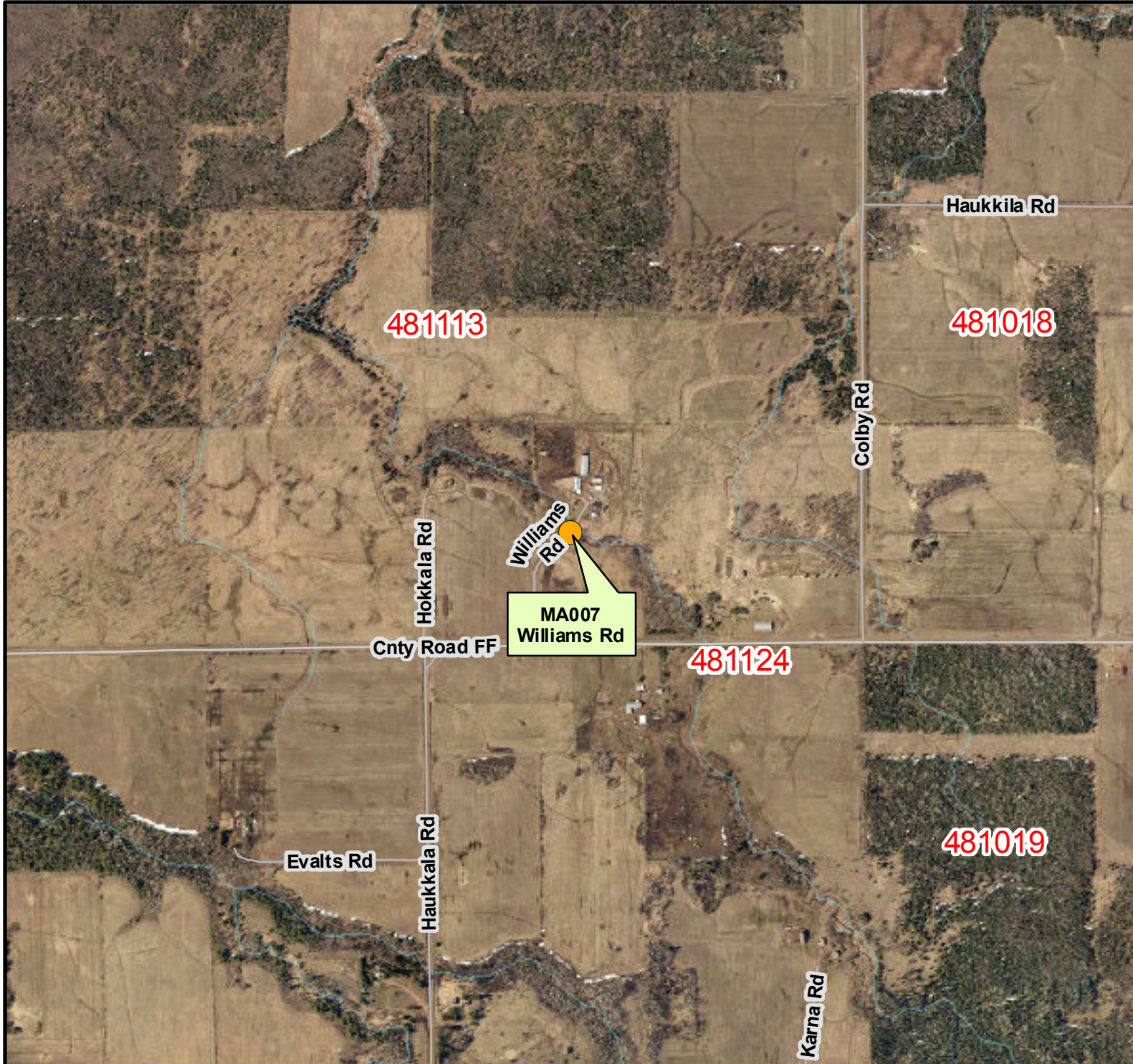
Scale = 1:10,000



Page Information

Date: 7/27/2016  
Time: 11:18:20 AM  
Site ID = MA006  
Maple

# DOUGLAS COUNTY JULY 2016 FLOOD DAMAGE



Legend

● DC July 2016 Flood Damage Inventory

Section Label

0 387.5 775 1,550

Feet

Scale = 1:10,000



Page Information

Date: 7/27/2016

Time: 11:18:23 AM

Site ID = MA007

Maple

# DOUGLAS COUNTY JULY 2016 FLOOD DAMAGE



Legend

- DC July 2016 Flood Damage Inventory

Section Label

0 387.5 775 1,550

Feet

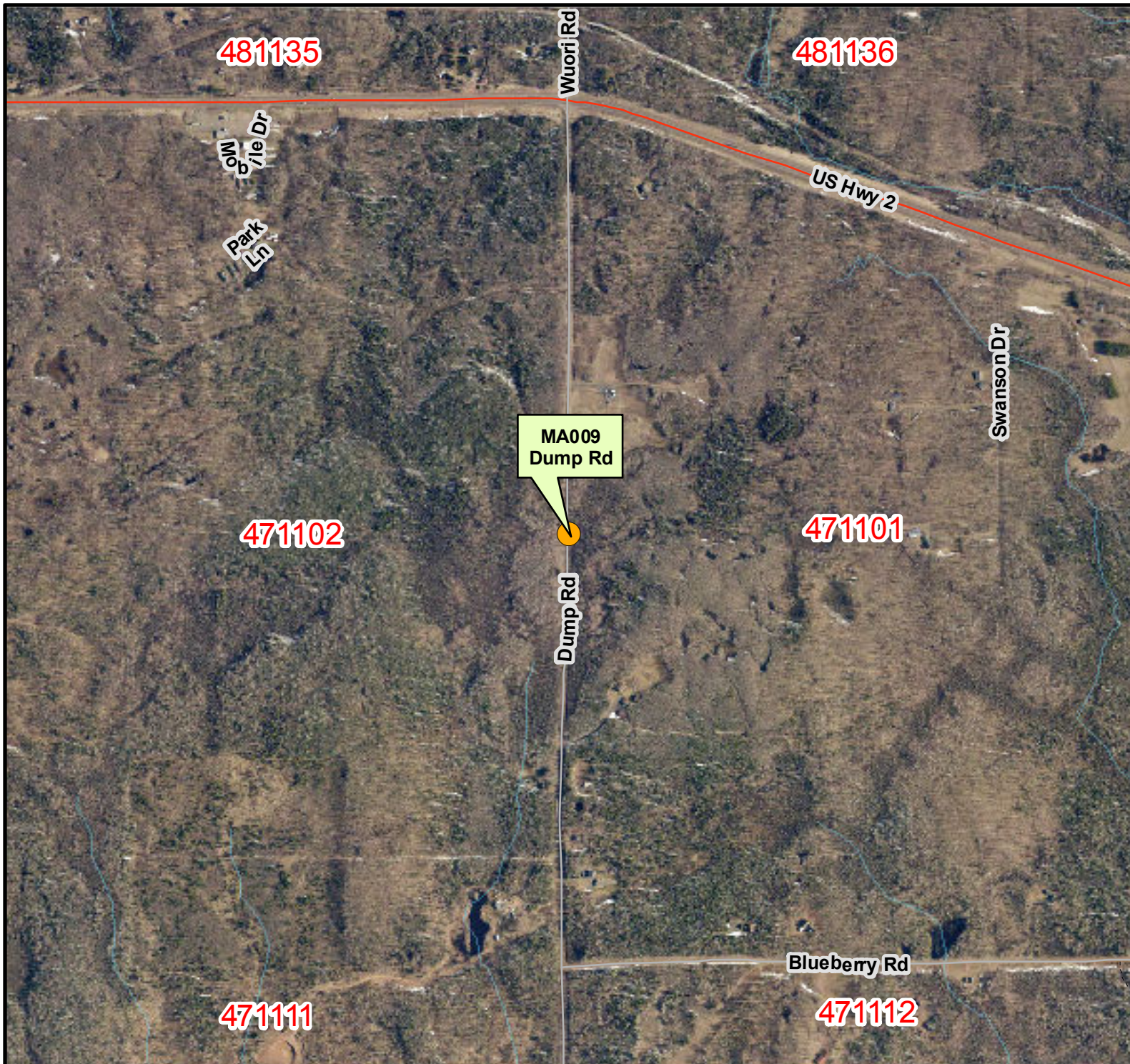
Scale = 1:10,000



Page Information

Date: 7/27/2016  
Time: 11:18:27 AM  
Site ID = MA008  
Maple

# DOUGLAS COUNTY JULY 2016 FLOOD DAMAGE



Legend

- DC July 2016 Flood Damage Inventory

Section Label

0 387.5 775 1,550

Feet

Scale = 1:10,000



Page Information

Date: 7/27/2016  
Time: 11:18:30 AM  
Site ID = MA009  
Maple

# DOUGLAS COUNTY JULY 2016 FLOOD DAMAGE



Legend

● DC July 2016 Flood Damage Inventory

Section Label

0 387.5 775 1,550

Feet

Scale = 1:10,000



Page Information

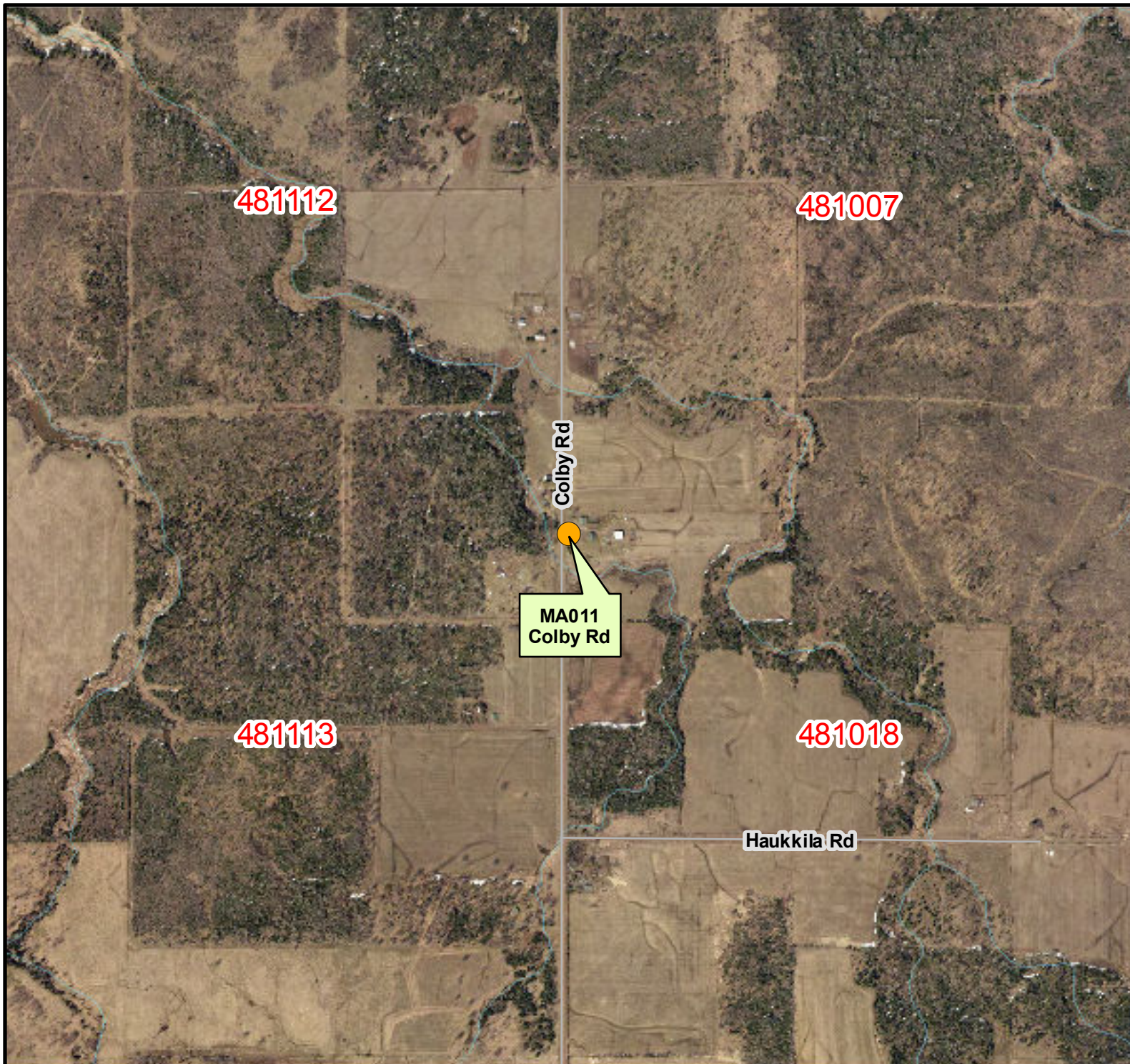
Date: 7/27/2016

Time: 11:18:33 AM

Site ID = MA010

Maple

# DOUGLAS COUNTY JULY 2016 FLOOD DAMAGE



Legend

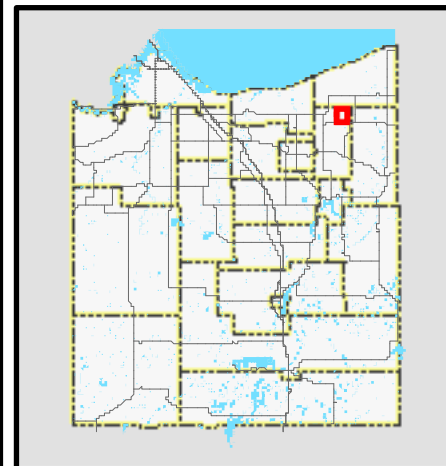
- DC July 2016 Flood Damage Inventory

Section Label

0 387.5 775 1,550

Feet

Scale = 1:10,000

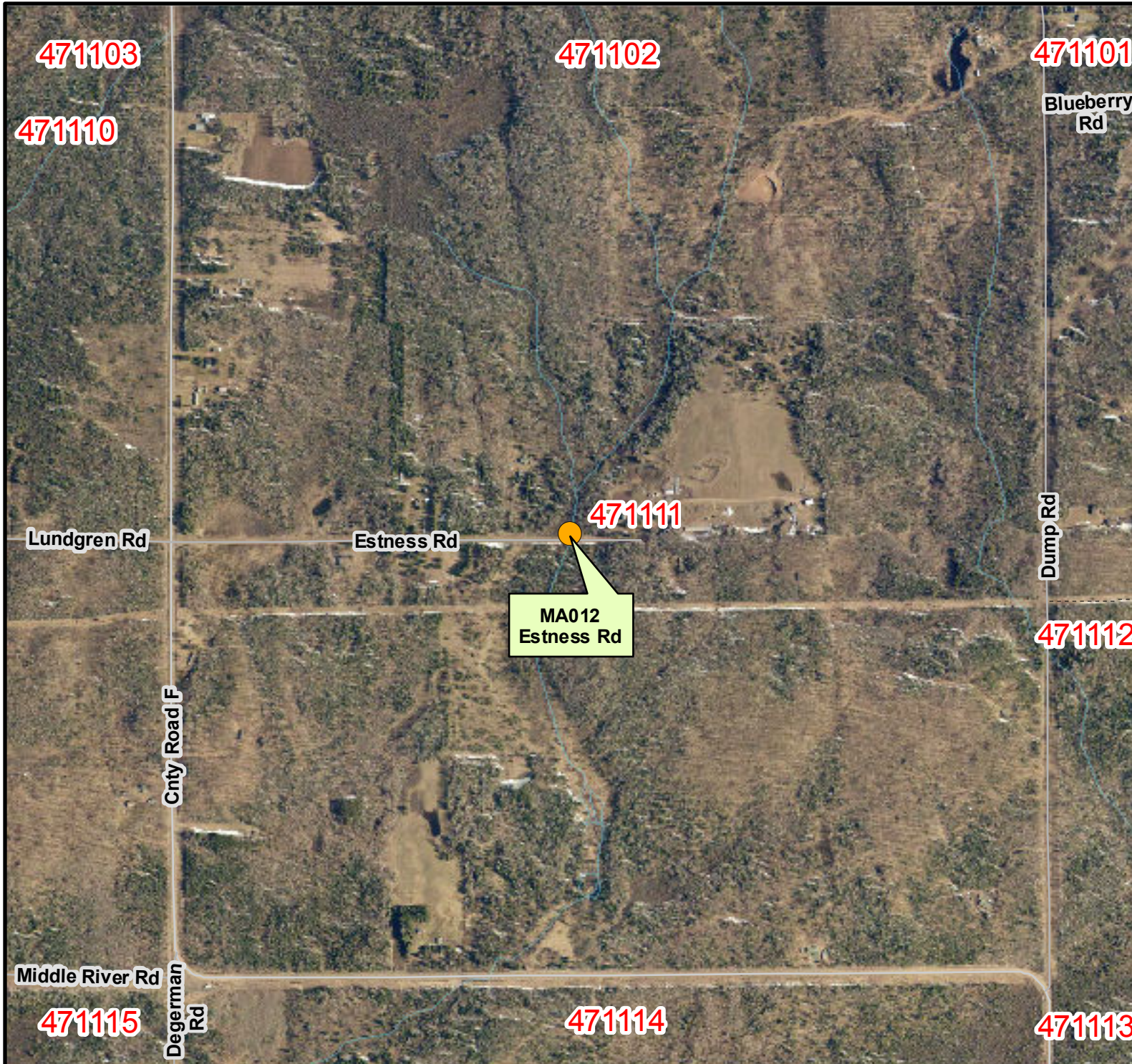


Page Information

Date: 7/27/2016  
Time: 11:18:37 AM  
Site ID = MA011  
Maple



# DOUGLAS COUNTY JULY 2016 FLOOD DAMAGE



Legend

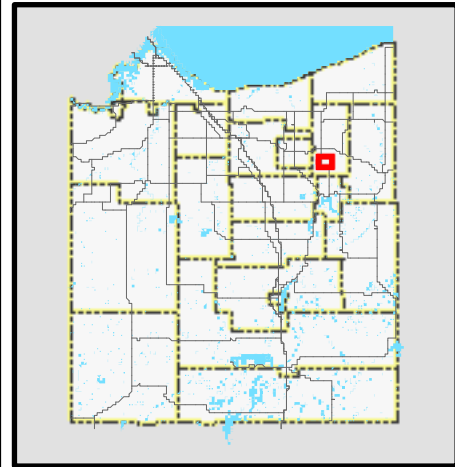
● DC July 2016 Flood Damage Inventory

Section Label

0 387.5 775 1,550

Feet

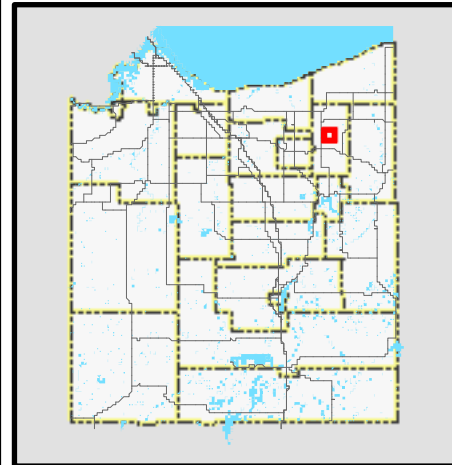
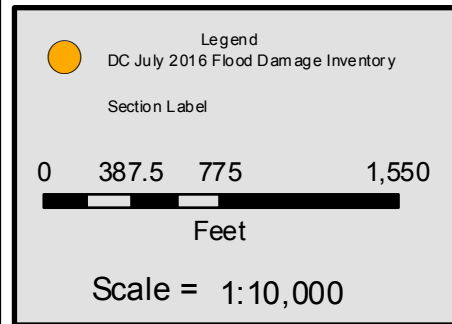
Scale = 1:10,000



Page Information

Date: 7/27/2016  
Time: 11:18:40 AM  
Site ID = MA012  
Maple

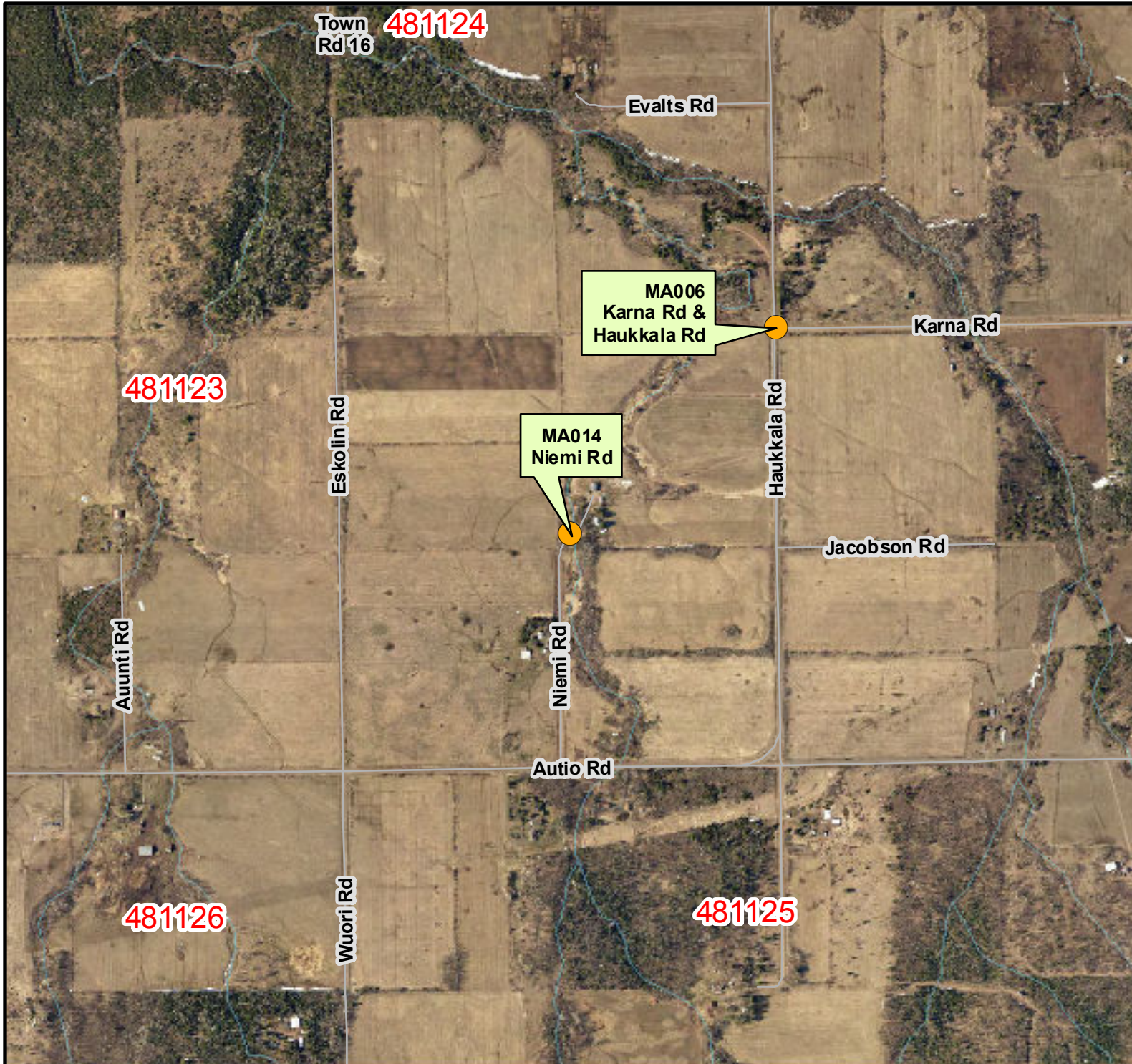
# DOUGLAS COUNTY JULY 2016 FLOOD DAMAGE



Page Information

Date:	7/27/2016
Time:	11:18:43 AM
Site ID =	MA013
Maple	

# DOUGLAS COUNTY JULY 2016 FLOOD DAMAGE



Legend

- DC July 2016 Flood Damage Inventory

Section Label

0 387.5 775 1,550

Feet

Scale = 1:10,000



Page Information

Date: 7/27/2016  
Time: 11:18:46 AM  
Site ID = MA014  
Maple

# DOUGLAS COUNTY JULY 2016 FLOOD DAMAGE



Legend

● DC July 2016 Flood Damage Inventory

Section Label

0 387.5 775 1,550

Feet

Scale = 1:10,000



Page Information

Date: 7/27/2016

Time: 11:18:49 AM

Site ID = SS001

Solon Springs

# DOUGLAS COUNTY JULY 2016 FLOOD DAMAGE



Legend

● DC July 2016 Flood Damage Inventory

Section Label

0 387.5 775 1,550

Feet

Scale = 1:10,000



Page Information

Date: 7/27/2016

Time: 11:18:52 AM

Site ID = SS002

Solon Springs

# DOUGLAS COUNTY JULY 2016 FLOOD DAMAGE



Legend

● DC July 2016 Flood Damage Inventory

Section Label

0 387.5 775 1,550

Feet

Scale = 1:10,000



Page Information

Date: 7/27/2016

Time: 11:18:56 AM

Site ID = SS003

Solon Springs

# DOUGLAS COUNTY JULY 2016 FLOOD DAMAGE



Legend

- DC July 2016 Flood Damage Inventory

Section Label

0 387.5 775 1,550

Feet

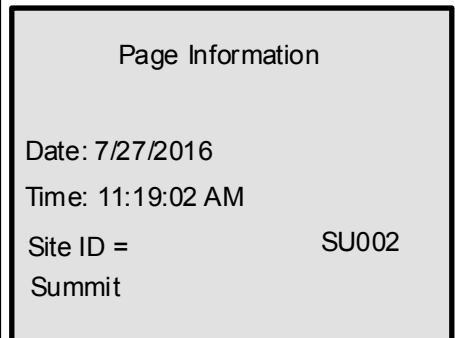
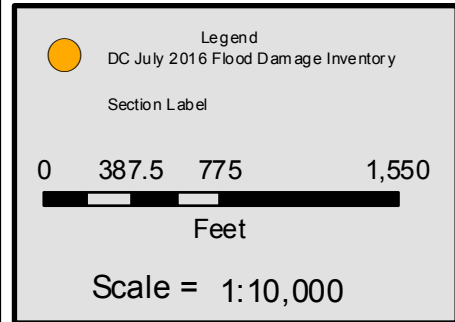
Scale = 1:10,000



Page Information

Date: 7/27/2016  
Time: 11:18:59 AM  
Site ID = SU001  
Summit

# DOUGLAS COUNTY JULY 2016 FLOOD DAMAGE





# DOUGLAS COUNTY JULY 2016 FLOOD DAMAGE



Legend

- DC July 2016 Flood Damage Inventory

Section Label

0 387.5 775 1,550

Feet

Scale = 1:10,000



Page Information

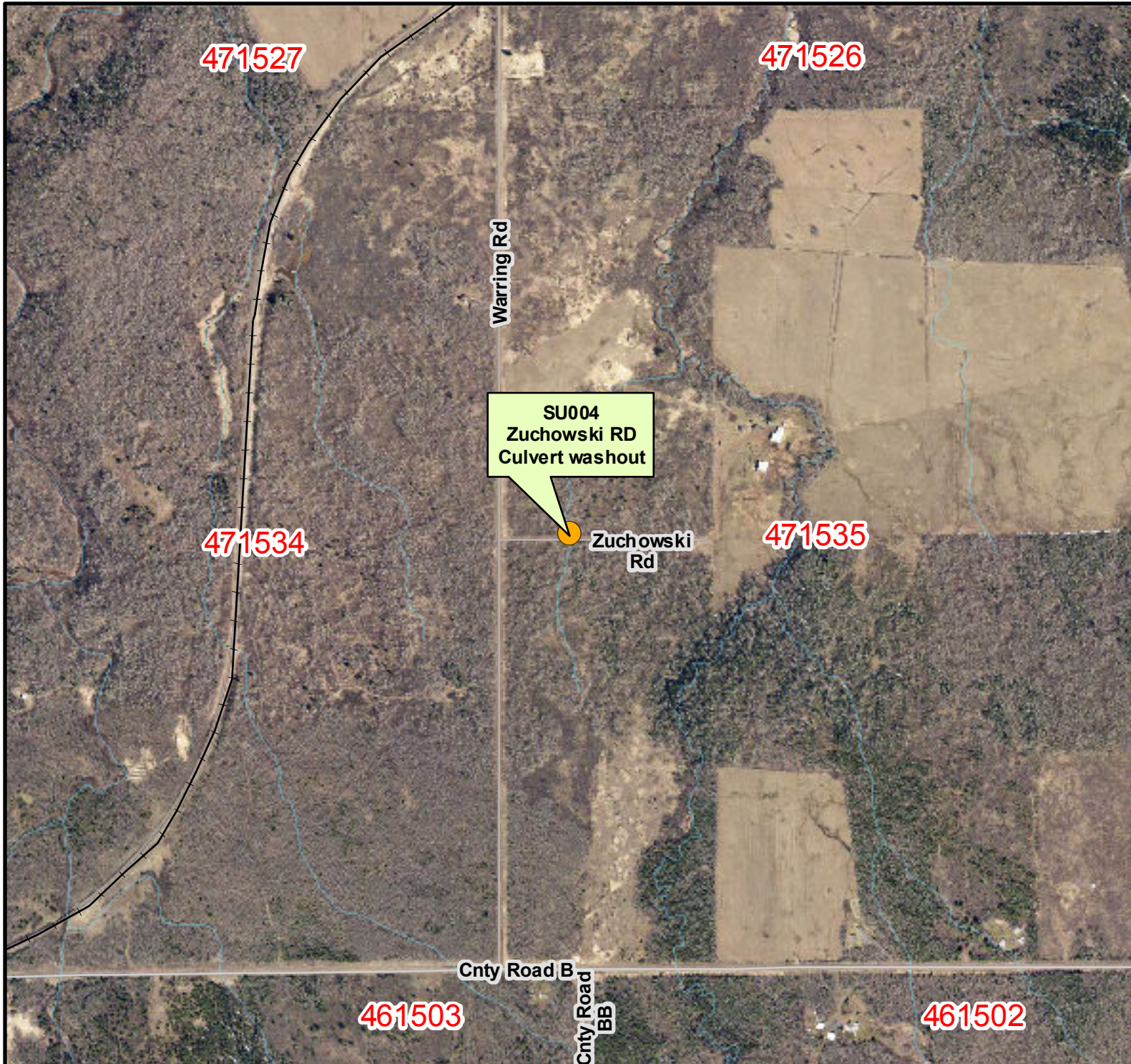
Date: 7/27/2016

Time: 11:19:05 AM

Site ID = SU003

Summit

# DOUGLAS COUNTY JULY 2016 FLOOD DAMAGE



Legend

- DC July 2016 Flood Damage Inventory

Section Label

0 387.5 775 1,550

Feet

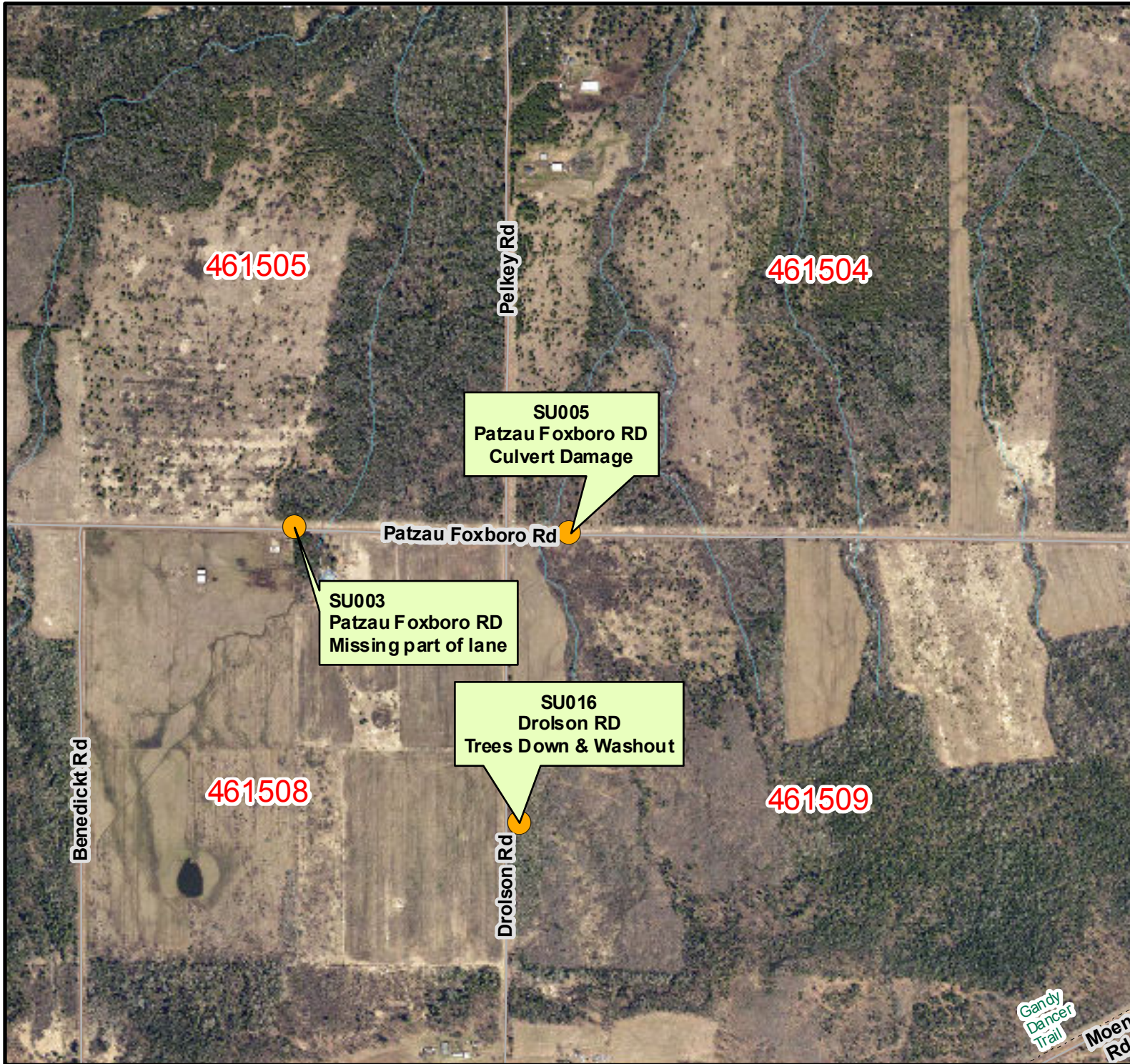
Scale = 1:10,000



Page Information

Date: 7/27/2016  
Time: 11:19:08 AM  
Site ID = SU004  
Summit

# DOUGLAS COUNTY JULY 2016 FLOOD DAMAGE



Legend

● DC July 2016 Flood Damage Inventory

Section Label

0 387.5 775 1,550

Feet

Scale = 1:10,000



Page Information

Date: 7/27/2016

Time: 11:19:11 AM

Site ID = SU005

Summit

# DOUGLAS COUNTY JULY 2016 FLOOD DAMAGE



Legend

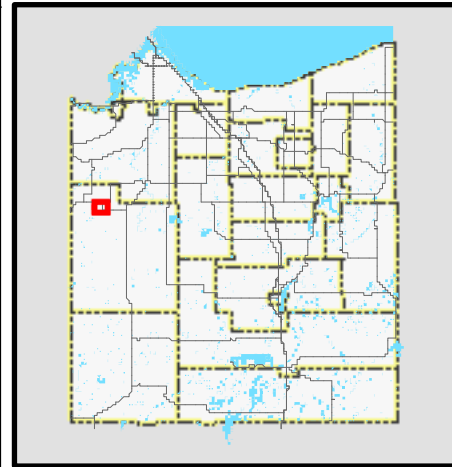
- DC July 2016 Flood Damage Inventory

Section Label

0 387.5 775 1,550

Feet

Scale = 1:10,000



Page Information

Date: 7/27/2016

Time: 11:19:14 AM

Site ID = SU006

Summit

# DOUGLAS COUNTY JULY 2016 FLOOD DAMAGE



Legend

● DC July 2016 Flood Damage Inventory

Section Label

0 387.5 775 1,550

Feet

Scale = 1:10,000



Page Information

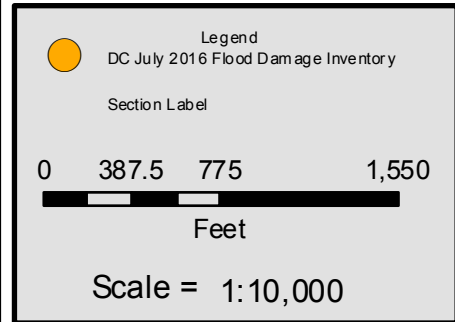
Date: 7/27/2016

Time: 11:19:18 AM

Site ID = SU007

Summit

# DOUGLAS COUNTY JULY 2016 FLOOD DAMAGE



Page Information

Date:	7/27/2016
Time:	11:19:21 AM
Site ID =	SU008
Summit	

# DOUGLAS COUNTY JULY 2016 FLOOD DAMAGE



Legend

- DC July 2016 Flood Damage Inventory

Section Label

0 387.5 775 1,550

Feet

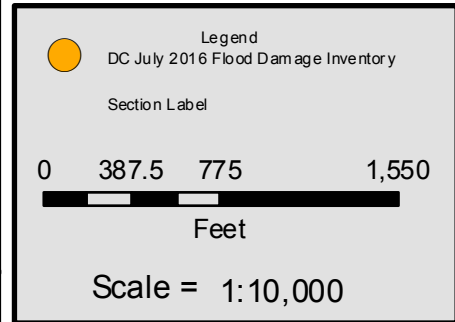
Scale = 1:10,000



Page Information

Date: 7/27/2016  
Time: 11:19:24 AM  
Site ID = SU009  
Summit

# DOUGLAS COUNTY JULY 2016 FLOOD DAMAGE



Page Information

Date:	7/27/2016
Time:	11:19:28 AM
Site ID =	SU010
Summit	



# DOUGLAS COUNTY JULY 2016 FLOOD DAMAGE



Legend

● DC July 2016 Flood Damage Inventory

Section Label

0 387.5 775 1,550

Feet

Scale = 1:10,000



Page Information

Date: 7/27/2016

Time: 11:19:31 AM

Site ID = SU011

Summit

# DOUGLAS COUNTY JULY 2016 FLOOD DAMAGE



Legend

● DC July 2016 Flood Damage Inventory

Section Label

0 387.5 775 1,550

Feet

Scale = 1:10,000



Page Information

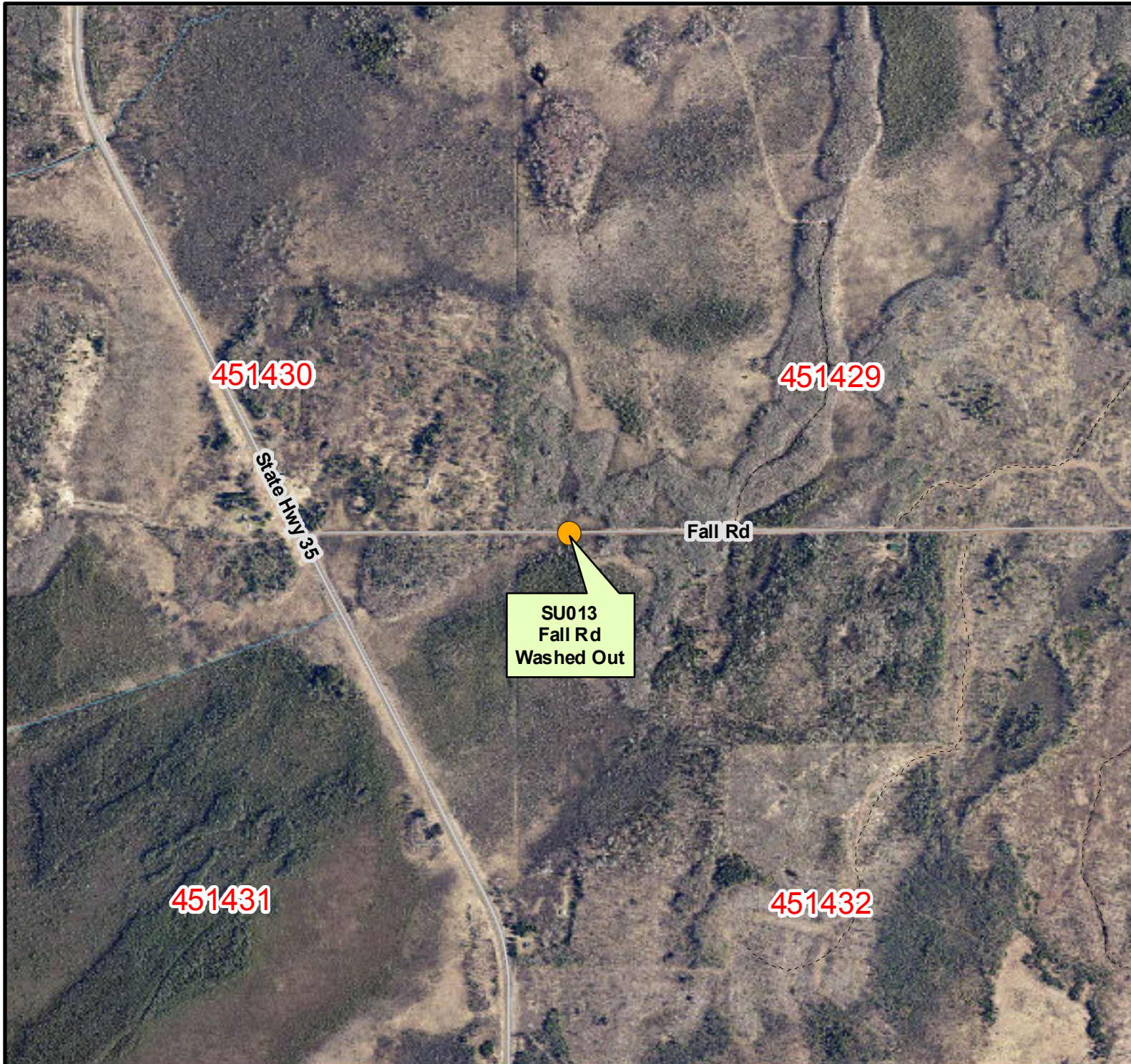
Date: 7/27/2016

Time: 11:19:34 AM

Site ID = SU012

Summit

# DOUGLAS COUNTY JULY 2016 FLOOD DAMAGE



Legend

● DC July 2016 Flood Damage Inventory

Section Label

0 387.5 775 1,550

Feet

Scale = 1:10,000



Page Information

Date: 7/27/2016

Time: 11:19:37 AM

Site ID = SU013

Summit

# DOUGLAS COUNTY JULY 2016 FLOOD DAMAGE



Legend

- DC July 2016 Flood Damage Inventory

Section Label

0 387.5 775 1,550

Feet

Scale = 1:10,000



Page Information

Date: 7/27/2016

Time: 11:19:41 AM

Site ID = SU014

Summit

# DOUGLAS COUNTY JULY 2016 FLOOD DAMAGE



Legend

- DC July 2016 Flood Damage Inventory

Section Label

0 387.5 775 1,550

Feet

Scale = 1:10,000



Page Information

Date: 7/27/2016  
Time: 11:19:44 AM  
Site ID = SU014  
Summit

# DOUGLAS COUNTY JULY 2016 FLOOD DAMAGE



**Legend**

- DC July 2016 Flood Damage Inventory

Section Label

0 387.5 775 1,550

Feet

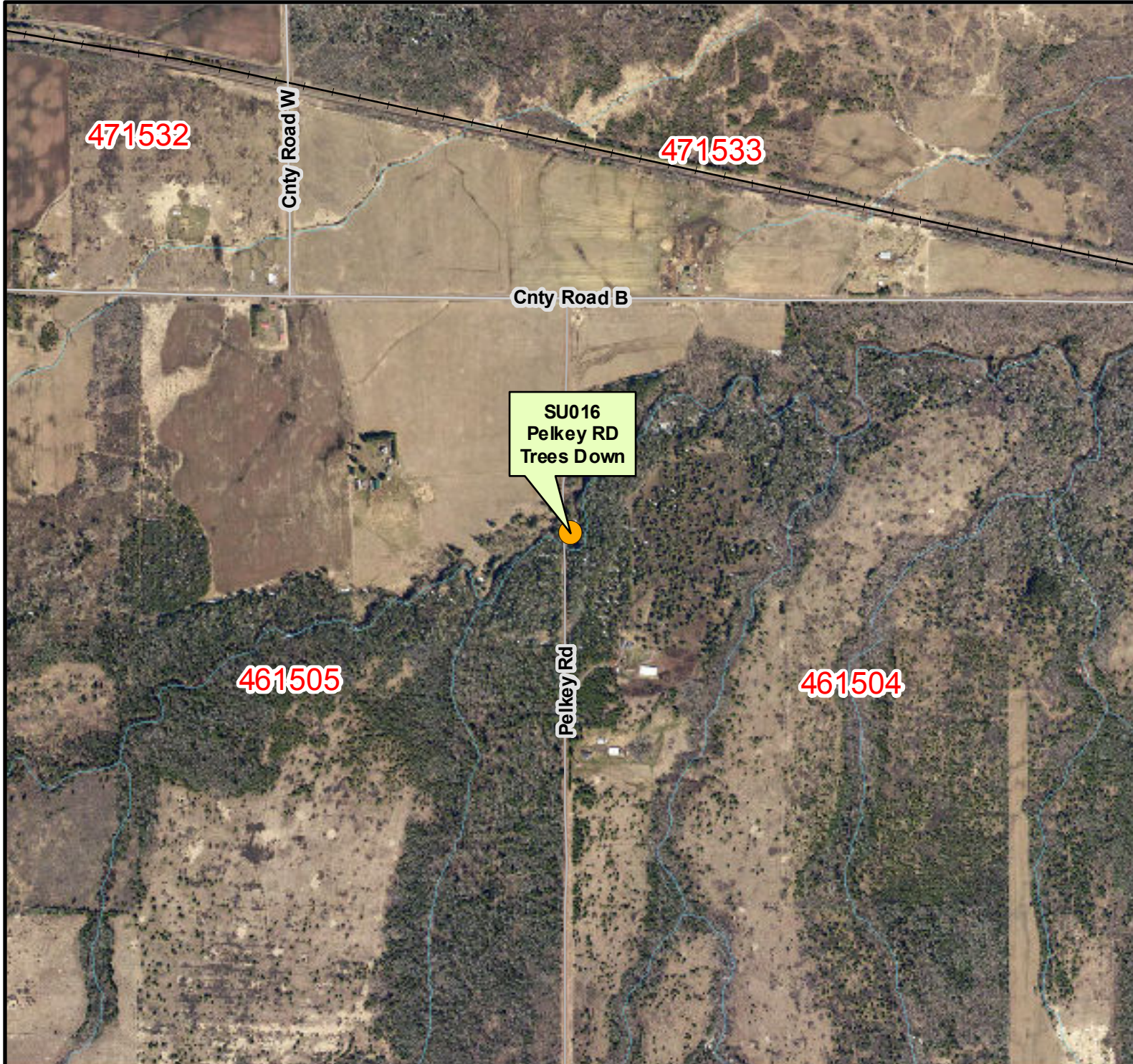
Scale = 1:10,000



**Page Information**

Date: 7/27/2016  
Time: 11:19:47 AM  
Site ID = SU015  
Summit

# DOUGLAS COUNTY JULY 2016 FLOOD DAMAGE



Legend

● DC July 2016 Flood Damage Inventory

Section Label

0 387.5 775 1,550

Feet

Scale = 1:10,000



Page Information

Date: 7/27/2016

Time: 11:19:50 AM

Site ID = SU016

Summit

# DOUGLAS COUNTY JULY 2016 FLOOD DAMAGE



Legend

● DC July 2016 Flood Damage Inventory

Section Label

0 387.5 775 1,550

Feet

Scale = 1:10,000



Page Information

Date: 7/27/2016

Time: 11:19:54 AM

Site ID = SU016

Summit



# DOUGLAS COUNTY JULY 2016 FLOOD DAMAGE



Legend

- DC July 2016 Flood Damage Inventory

Section Label

0 387.5 775 1,550

Feet

Scale = 1:10,000



Page Information

Date: 7/27/2016

Time: 11:19:57 AM

Site ID = SU017

Summit

# DOUGLAS COUNTY JULY 2016 FLOOD DAMAGE



Legend

- DC July 2016 Flood Damage Inventory

Section Label

0 387.5 775 1,550

Feet

Scale = 1:10,000



Page Information

Date: 7/27/2016

Time: 11:20:00 AM

Site ID = SU018

Summit

# DOUGLAS COUNTY JULY 2016 FLOOD DAMAGE



Legend

- DC July 2016 Flood Damage Inventory

Section Label

0 387.5 775 1,550

Feet

Scale = 1:10,000



Page Information

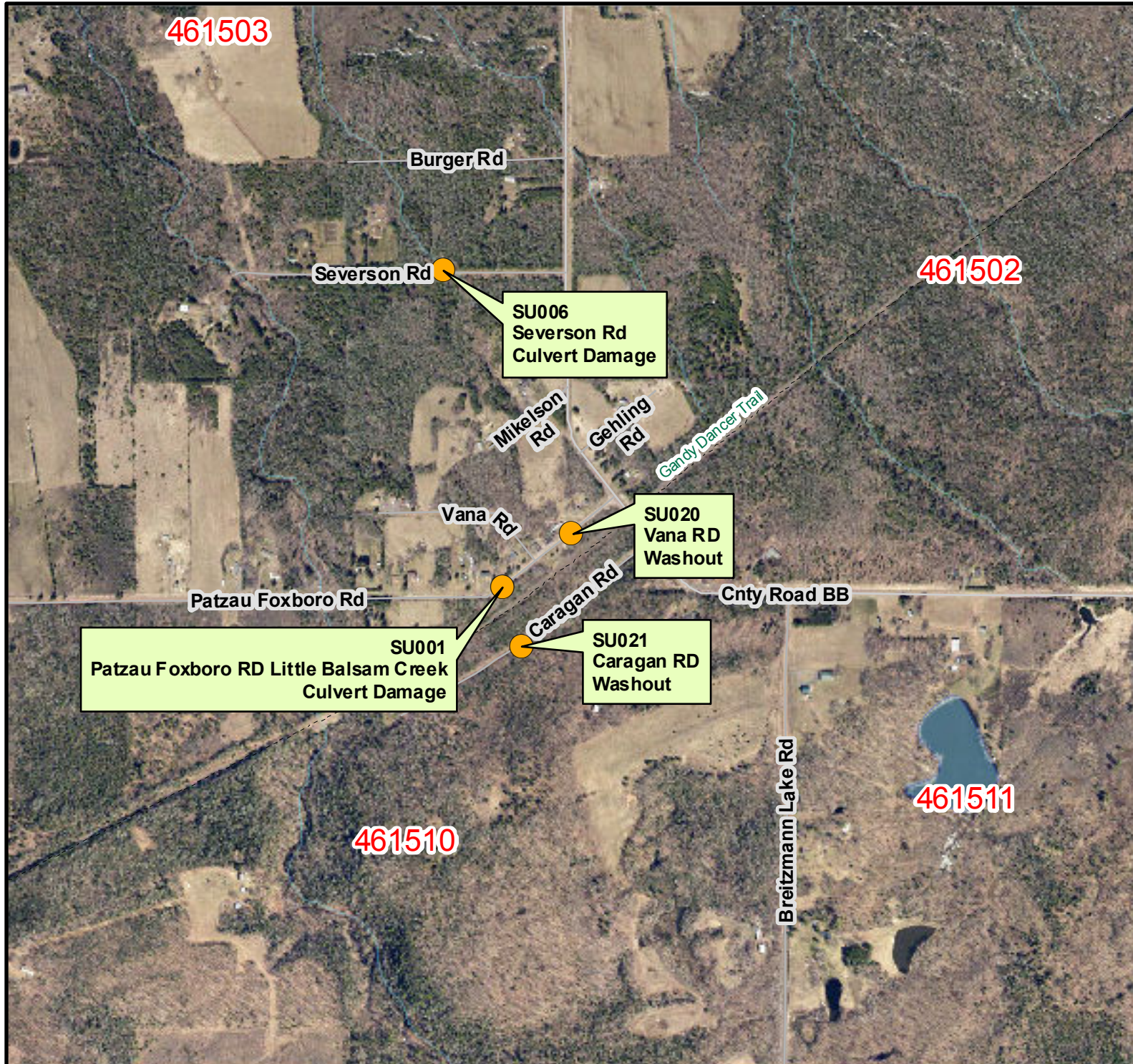
Date: 7/27/2016

Time: 11:20:03 AM

Site ID = SU019

Summit

# DOUGLAS COUNTY JULY 2016 FLOOD DAMAGE



Legend

- DC July 2016 Flood Damage Inventory

Section Label

0 387.5 775 1,550

Feet

Scale = 1:10,000



Page Information

Date: 7/27/2016  
Time: 11:20:07 AM  
Site ID = SU020  
Summit

# DOUGLAS COUNTY JULY 2016 FLOOD DAMAGE



Legend

- DC July 2016 Flood Damage Inventory

Section Label

0 387.5 775 1,550

Feet

Scale = 1:10,000



Page Information

Date: 7/27/2016  
Time: 11:20:10 AM  
Site ID = SU021  
Summit

# DOUGLAS COUNTY JULY 2016 FLOOD DAMAGE



Legend

● DC July 2016 Flood Damage Inventory

Section Label

0 387.5 775 1,550

Feet

Scale = 1:10,000



Page Information

Date: 7/27/2016

Time: 11:20:13 AM

Site ID = SU022

Summit

# DOUGLAS COUNTY JULY 2016 FLOOD DAMAGE



Legend

● DC July 2016 Flood Damage Inventory

Section Label

0 387.5 775 1,550

Feet

Scale = 1:10,000



Page Information

Date: 7/27/2016

Time: 11:20:16 AM

Site ID = SU023

Summit

# DOUGLAS COUNTY JULY 2016 FLOOD DAMAGE



Legend

- DC July 2016 Flood Damage Inventory

Section Label

0 387.5 775 1,550

Feet

Scale = 1:10,000



Page Information

Date: 7/27/2016  
Time: 11:20:19 AM  
Site ID = SU024  
Summit



# DOUGLAS COUNTY JULY 2016 FLOOD DAMAGE

461520

461521

461529

461528

461532

461533

SU025  
Big Balsam Rd  
Washout

SU026  
Big Balsam Rd  
Washout

Big Balsam Rd

Foxboro-Chaffey Rd

Winter Rd



Legend  
DC July 2016 Flood Damage Inventory

Section Label

0 387.5 775 1,550



Feet

Scale = 1:10,000



Page Information

Date: 7/27/2016

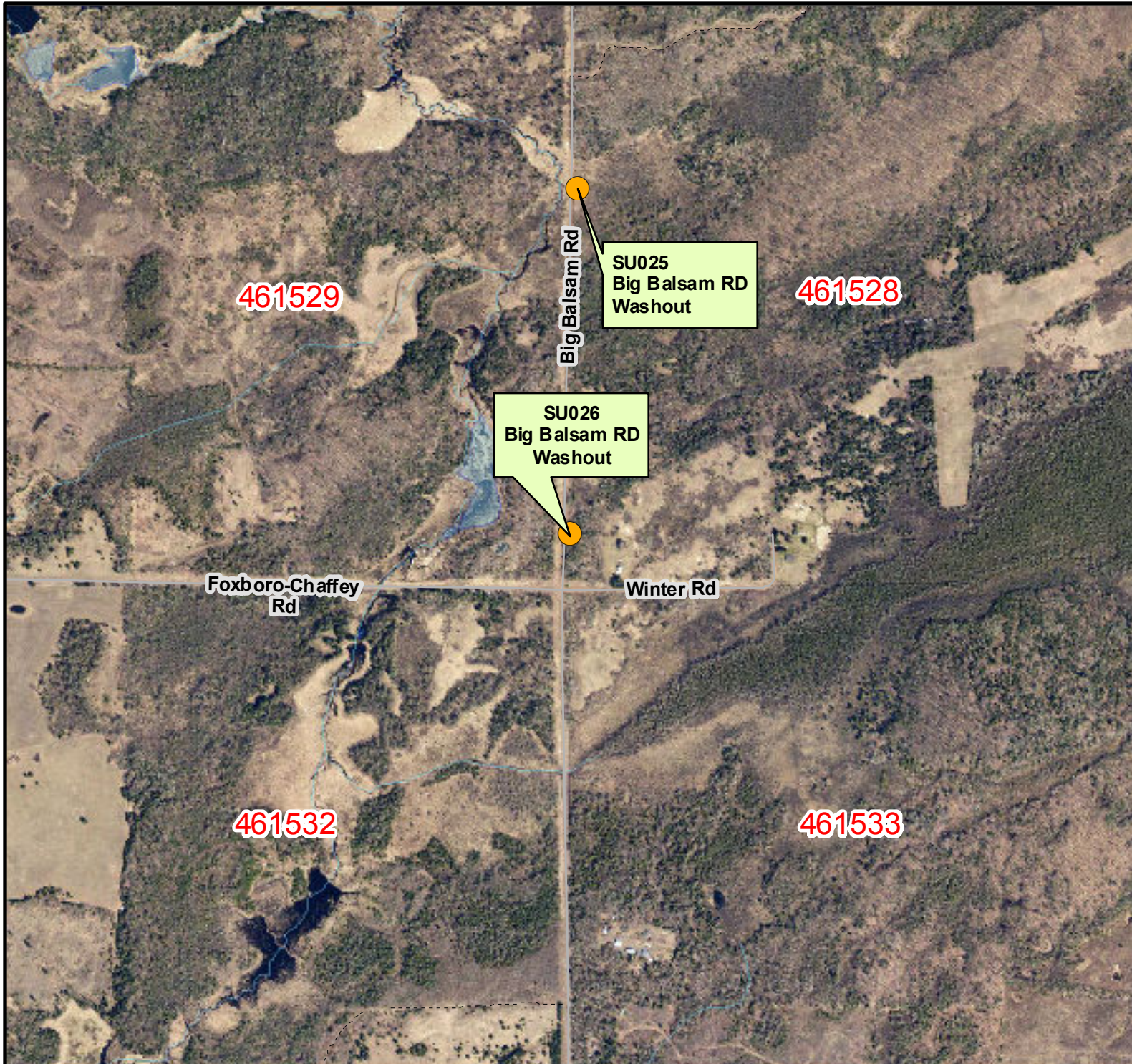
Time: 11:20:22 AM

Site ID =

SU025

Summit

# DOUGLAS COUNTY JULY 2016 FLOOD DAMAGE



**Legend**

- DC July 2016 Flood Damage Inventory

Section Label

0 387.5 775 1,550  
Feet

Scale = 1:10,000



**Page Information**

Date: 7/27/2016  
Time: 11:20:26 AM  
Site ID = SU026  
Summit

# DOUGLAS COUNTY JULY 2016 FLOOD DAMAGE



Legend

- DC July 2016 Flood Damage Inventory

Section Label

0 387.5 775 1,550

Feet

Scale = 1:10,000



Page Information

Date: 7/27/2016  
Time: 11:20:29 AM  
Site ID = SU027  
Summit

# DOUGLAS COUNTY JULY 2016 FLOOD DAMAGE



Legend

● DC July 2016 Flood Damage Inventory

Section Label

0 387.5 775 1,550

Feet

Scale = 1:10,000



Page Information

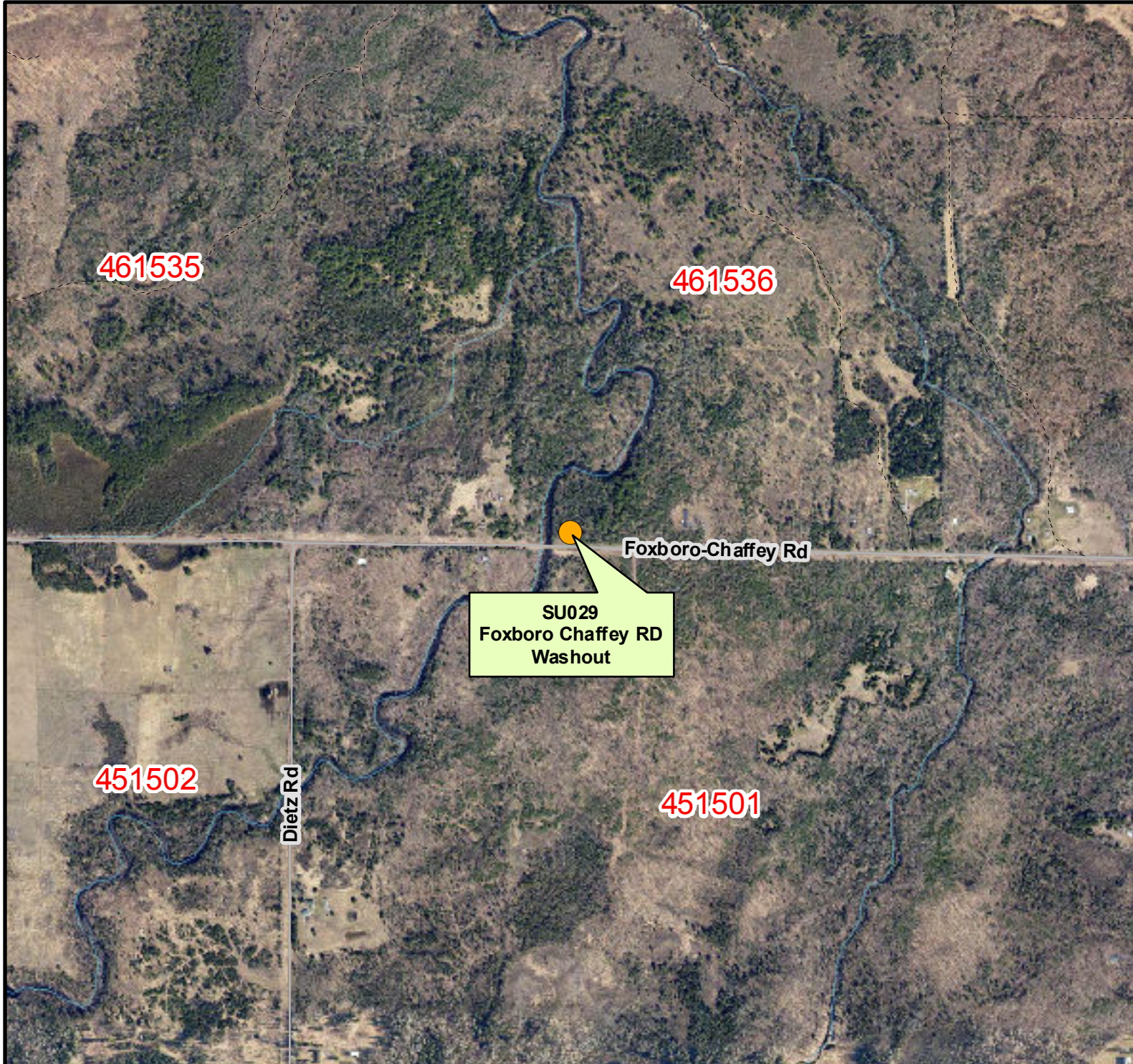
Date: 7/27/2016

Time: 11:20:32 AM

Site ID = SU028

Summit

# DOUGLAS COUNTY JULY 2016 FLOOD DAMAGE



Legend

- DC July 2016 Flood Damage Inventory

Section Label

0 387.5 775 1,550

Feet

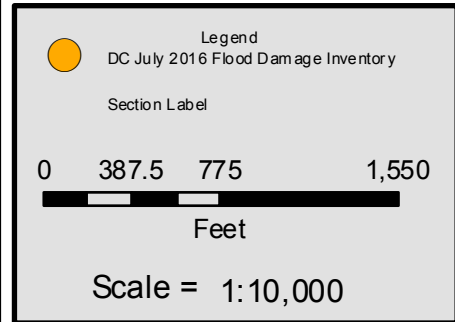
Scale = 1:10,000



Page Information

Date: 7/27/2016  
Time: 11:20:36 AM  
Site ID = SU029  
Summit

# DOUGLAS COUNTY JULY 2016 FLOOD DAMAGE



Page Information

Date:	7/27/2016
Time:	11:20:39 AM
Site ID =	SU030
Summit	

# DOUGLAS COUNTY JULY 2016 FLOOD DAMAGE



Legend

- DC July 2016 Flood Damage Inventory

Section Label

0 387.5 775 1,550

Feet

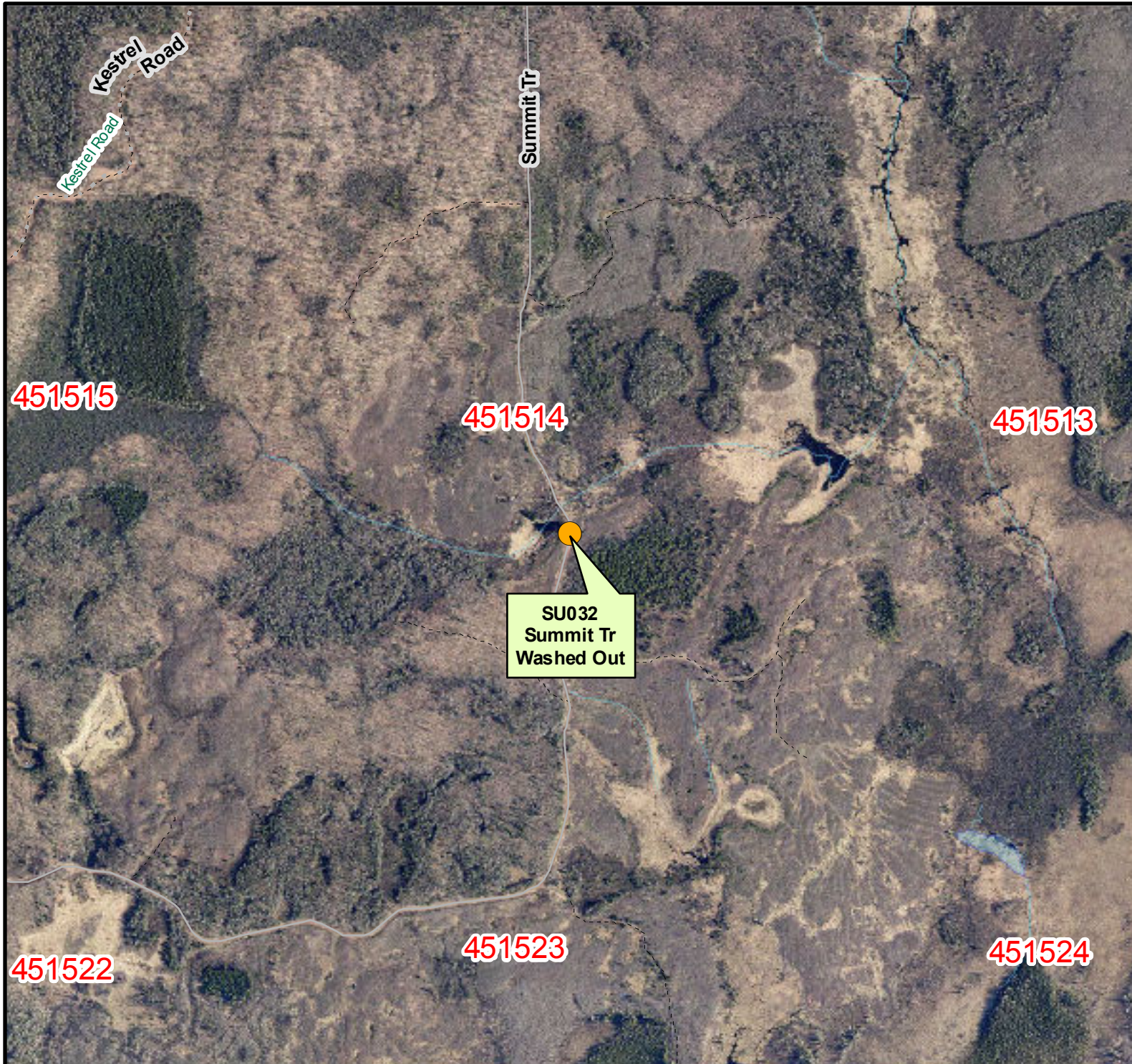
Scale = 1:10,000



Page Information

Date: 7/27/2016  
Time: 11:20:42 AM  
Site ID = SU031  
Summit

# DOUGLAS COUNTY JULY 2016 FLOOD DAMAGE



Legend

● DC July 2016 Flood Damage Inventory

Section Label

0 387.5 775 1,550

Feet

Scale = 1:10,000



Page Information

Date: 7/27/2016

Time: 11:20:46 AM

Site ID = SU032

Summit



# DOUGLAS COUNTY JULY 2016 FLOOD DAMAGE



Legend

● DC July 2016 Flood Damage Inventory

Section Label

0 387.5 775 1,550

Feet

Scale = 1:10,000



Page Information

Date: 7/27/2016

Time: 11:20:49 AM

Site ID = SU033

Summit

# DOUGLAS COUNTY JULY 2016 FLOOD DAMAGE



Legend

● DC July 2016 Flood Damage Inventory

Section Label

0 387.5 775 1,550

Feet

Scale = 1:10,000



Page Information

Date: 7/27/2016

Time: 11:20:52 AM

Site ID = SUP001

Town of Superior

# DOUGLAS COUNTY JULY 2016 FLOOD DAMAGE



Legend

● DC July 2016 Flood Damage Inventory

Section Label

0 387.5 775 1,550

Feet

Scale = 1:10,000



Page Information

Date: 7/27/2016

Time: 11:20:55 AM

Site ID = SUP002

Town of Superior

# DOUGLAS COUNTY JULY 2016 FLOOD DAMAGE



Legend

- DC July 2016 Flood Damage Inventory

Section Label

0 387.5 775 1,550

Feet

Scale = 1:10,000



Page Information

Date: 7/27/2016  
Time: 11:20:58 AM  
Site ID = SUP003  
Town of Superior

# DOUGLAS COUNTY JULY 2016 FLOOD DAMAGE



Legend

● DC July 2016 Flood Damage Inventory

Section Label

0 387.5 775 1,550

Feet

Scale = 1:10,000



Page Information

Date: 7/27/2016

Time: 11:21:01 AM

Site ID = SUP004

Town of Superior

# DOUGLAS COUNTY JULY 2016 FLOOD DAMAGE



Legend

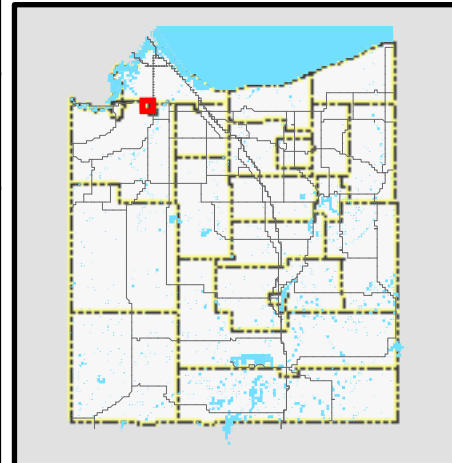
- DC July 2016 Flood Damage Inventory

Section Label

0 387.5 775 1,550

Feet

Scale = 1:10,000



Page Information

Date: 7/27/2016  
Time: 11:21:05 AM  
Site ID = VOS001  
Village of Superior

# DOUGLAS COUNTY JULY 2016 FLOOD DAMAGE



Legend

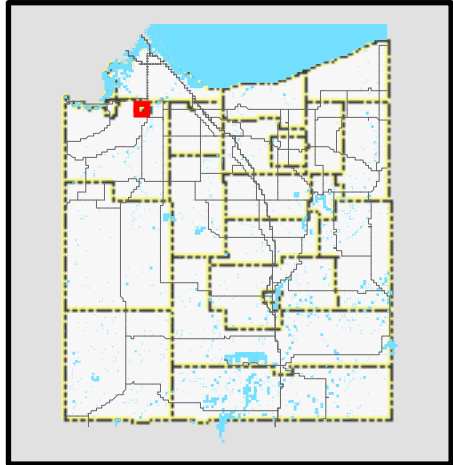
- DC July 2016 Flood Damage Inventory

Section Label

0 387.5 775 1,550

Feet

Scale = 1:10,000



Page Information

Date: 7/27/2016  
Time: 11:21:09 AM  
Site ID = VOS002  
Village of Superior

# DOUGLAS COUNTY JULY 2016 FLOOD DAMAGE



Legend

● DC July 2016 Flood Damage Inventory

Section Label

0 387.5 775 1,550

Feet

Scale = 1:10,000



Page Information

Date: 7/27/2016

Time: 11:21:12 AM

Site ID = WA001

Wascott



# DOUGLAS COUNTY JULY 2016 FLOOD DAMAGE



Legend

● DC July 2016 Flood Damage Inventory

Section Label

0 387.5 775 1,550

Feet

Scale = 1:10,000



Page Information

Date: 7/27/2016

Time: 11:21:15 AM

Site ID = WA002

Wascott

# DOUGLAS COUNTY JULY 2016 FLOOD DAMAGE



Legend

● DC July 2016 Flood Damage Inventory

Section Label

0 387.5 775 1,550

Feet

Scale = 1:10,000



Page Information

Date: 7/27/2016

Time: 11:21:18 AM

Site ID = WA003

Wascott

# DOUGLAS COUNTY JULY 2016 FLOOD DAMAGE



Legend

- DC July 2016 Flood Damage Inventory

Section Label

0 387.5 775 1,550

Feet

Scale = 1:10,000



Page Information

Date: 7/27/2016  
Time: 11:21:21 AM  
Site ID = WA004  
Wascott

# DOUGLAS COUNTY JULY 2016 FLOOD DAMAGE



Legend

- DC July 2016 Flood Damage Inventory

Section Label

0 387.5 775 1,550

Feet

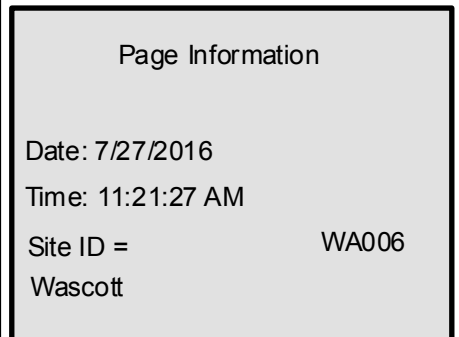
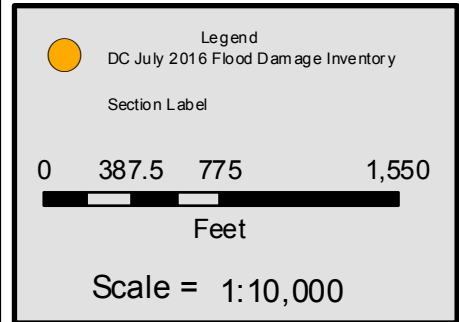
Scale = 1:10,000



Page Information

Date: 7/27/2016  
Time: 11:21:24 AM  
Site ID = WA005  
Wascott

# DOUGLAS COUNTY JULY 2016 FLOOD DAMAGE



# DOUGLAS COUNTY JULY 2016 FLOOD DAMAGE



Legend

- DC July 2016 Flood Damage Inventory

Section Label

0 387.5 775 1,550

Feet

Scale = 1:10,000



Page Information

Date: 7/27/2016

Time: 11:21:30 AM

Site ID = WA007

Wascott

# DOUGLAS COUNTY JULY 2016 FLOOD DAMAGE



Legend

● DC July 2016 Flood Damage Inventory

Section Label

0 387.5 775 1,550

Feet

Scale = 1:10,000



Page Information

Date: 7/27/2016

Time: 11:21:33 AM

Site ID = WA008

Wascott

# DOUGLAS COUNTY JULY 2016 FLOOD DAMAGE



Legend

- DC July 2016 Flood Damage Inventory

Section Label

0 387.5 775 1,550

Feet

Scale = 1:10,000



Page Information

Date: 7/27/2016

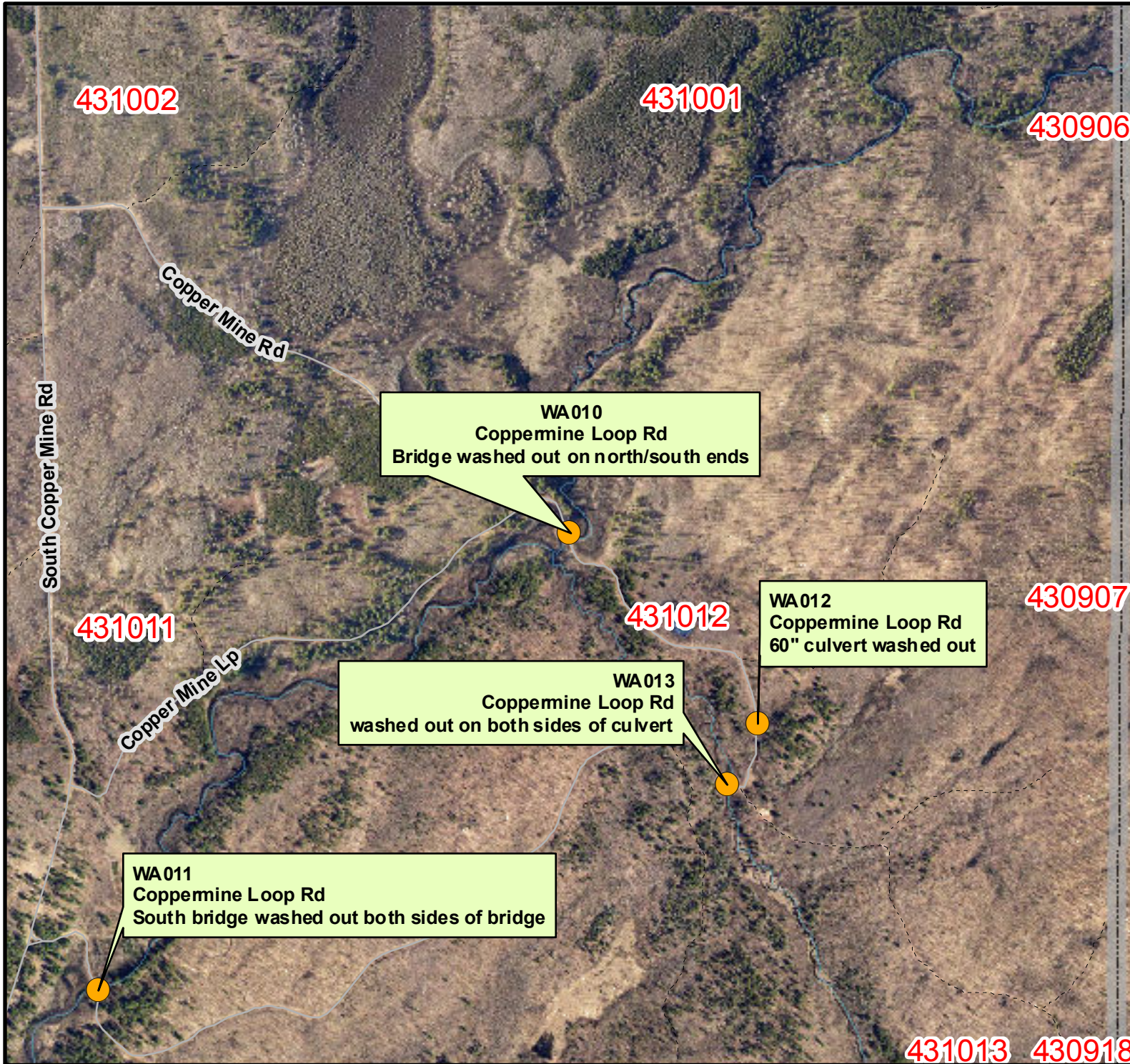
Time: 11:21:36 AM

Site ID = WA009

Wascott



# DOUGLAS COUNTY JULY 2016 FLOOD DAMAGE



Legend

- DC July 2016 Flood Damage Inventory

Section Label

0 387.5 775 1,550

Feet

Scale = 1:10,000



Page Information

Date: 7/27/2016

Time: 11:21:39 AM

Site ID = WA010

Wascott

# DOUGLAS COUNTY JULY 2016 FLOOD DAMAGE



Legend

● DC July 2016 Flood Damage Inventory

Section Label

0 387.5 775 1,550

Feet

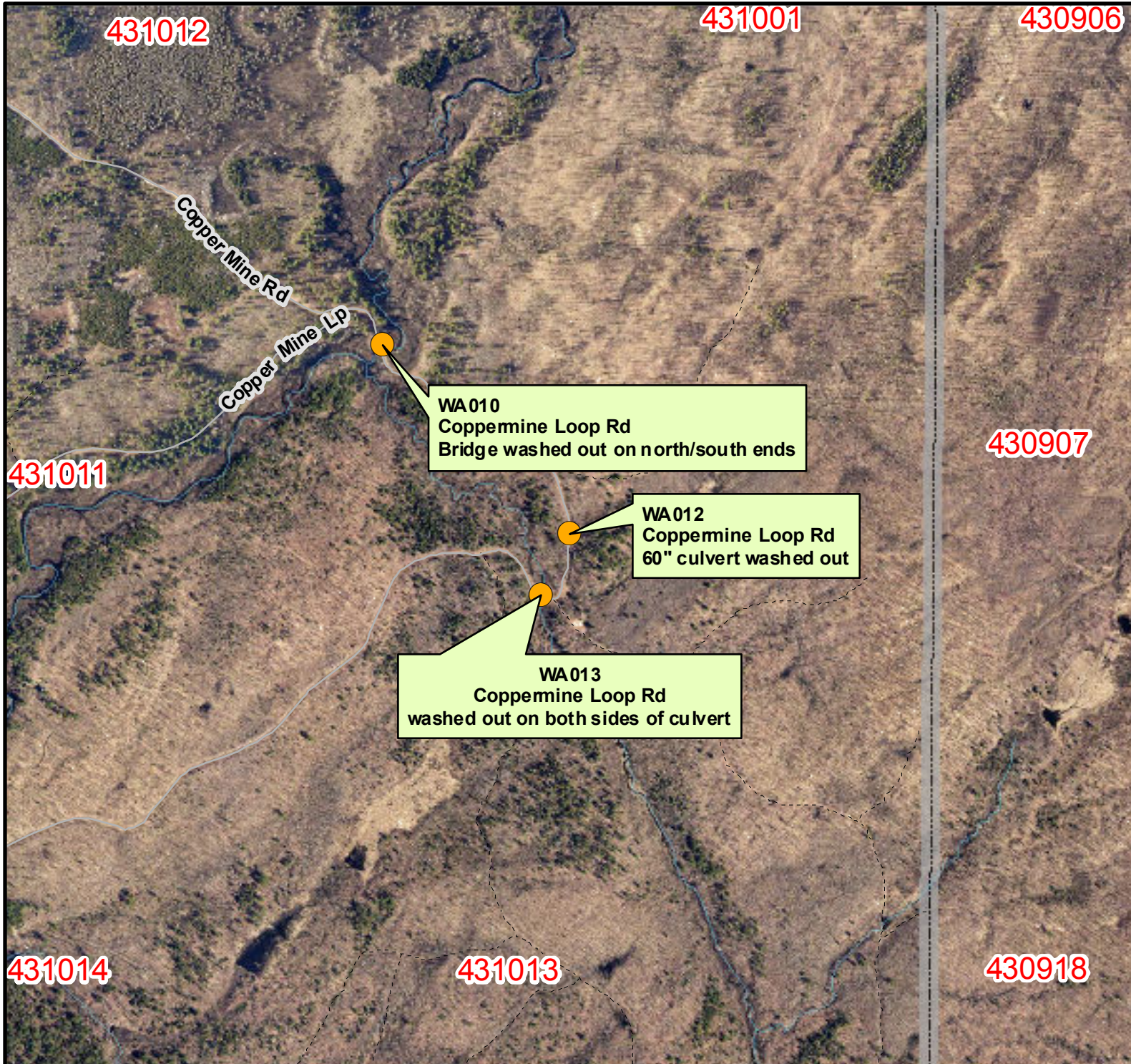
Scale = 1:10,000



Page Information

Date: 7/27/2016  
Time: 11:21:42 AM  
Site ID = WA011  
Wascott

# DOUGLAS COUNTY JULY 2016 FLOOD DAMAGE



**Legend**

- DC July 2016 Flood Damage Inventory

Section Label

0 387.5 775 1,550  
Feet

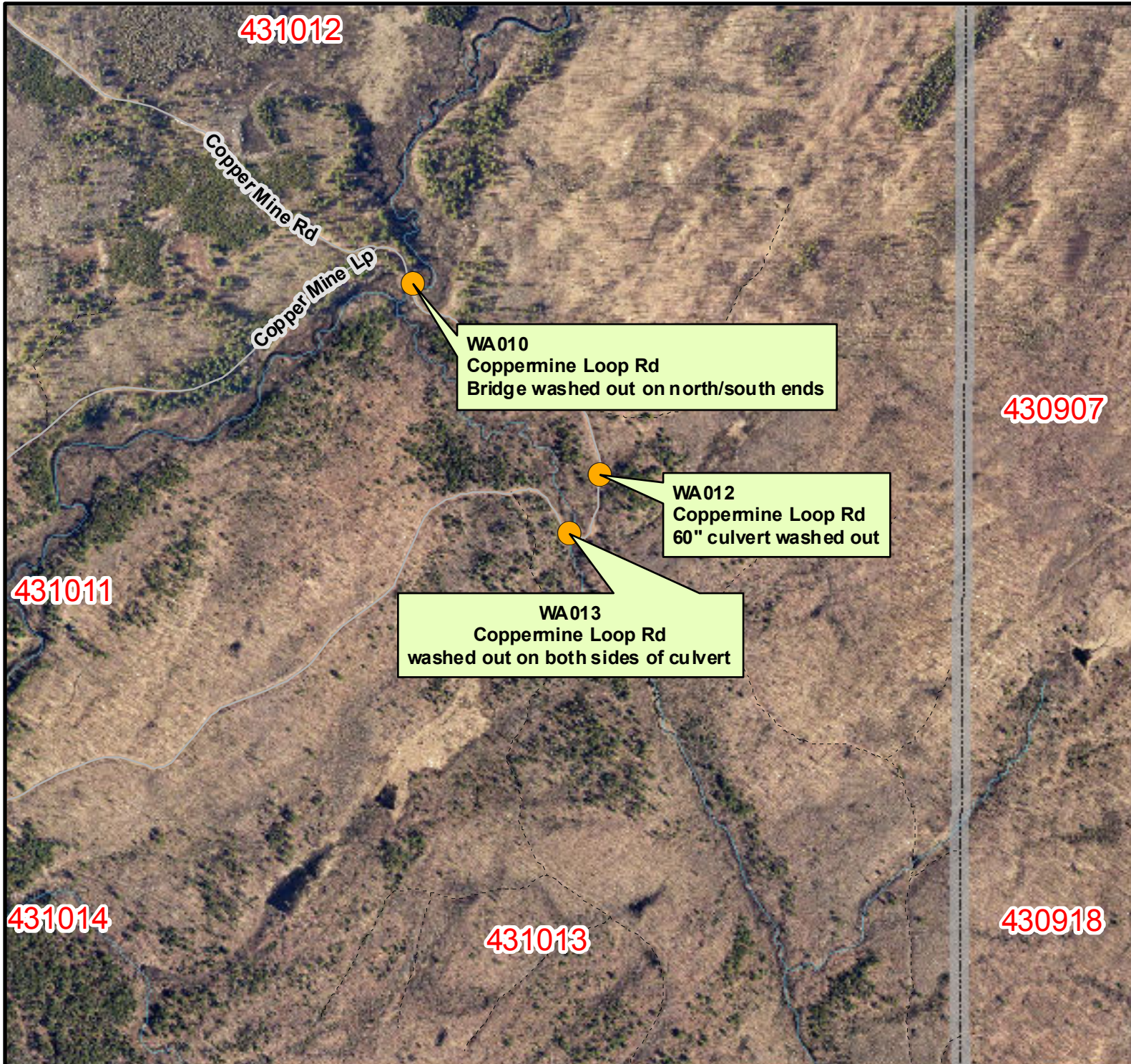
Scale = 1:10,000



**Page Information**

Date: 7/27/2016  
Time: 11:21:46 AM  
Site ID = WA012  
Wascott

# DOUGLAS COUNTY JULY 2016 FLOOD DAMAGE



**Legend**

- DC July 2016 Flood Damage Inventory

Section Label

0 387.5 775 1,550

Feet

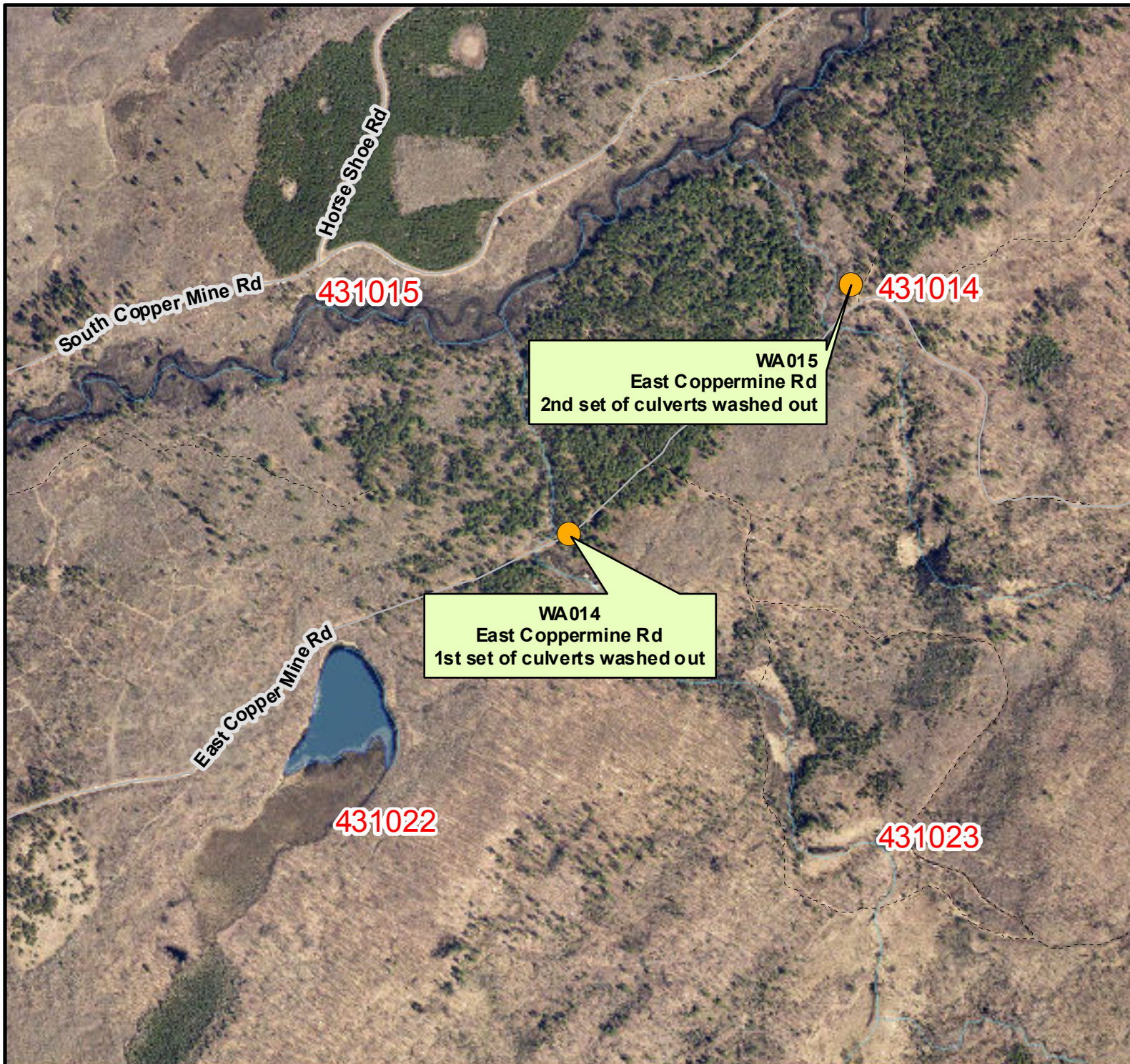
Scale = 1:10,000



**Page Information**

Date: 7/27/2016  
Time: 11:21:49 AM  
Site ID = WA013  
Wascott

# DOUGLAS COUNTY JULY 2016 FLOOD DAMAGE



Legend

- DC July 2016 Flood Damage Inventory

Section Label

0 387.5 775 1,550

Feet

Scale = 1:10,000



Page Information

Date: 7/27/2016  
Time: 11:21:52 AM  
Site ID = WA014  
Wascott

# DOUGLAS COUNTY JULY 2016 FLOOD DAMAGE



Legend

- DC July 2016 Flood Damage Inventory

Section Label

0 387.5 775 1,550

Feet

Scale = 1:10,000



Page Information

Date: 7/27/2016  
Time: 11:21:55 AM  
Site ID = WA015  
Wascott

# DOUGLAS COUNTY JULY 2016 FLOOD DAMAGE



Legend

- DC July 2016 Flood Damage Inventory

Section Label

0 387.5 775 1,550

Feet

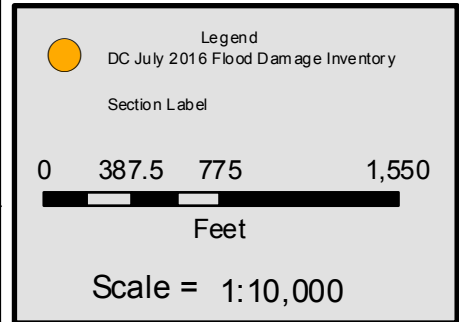
Scale = 1:10,000



Page Information

Date: 7/27/2016  
Time: 11:21:58 AM  
Site ID = WA016  
Wascott

# DOUGLAS COUNTY JULY 2016 FLOOD DAMAGE

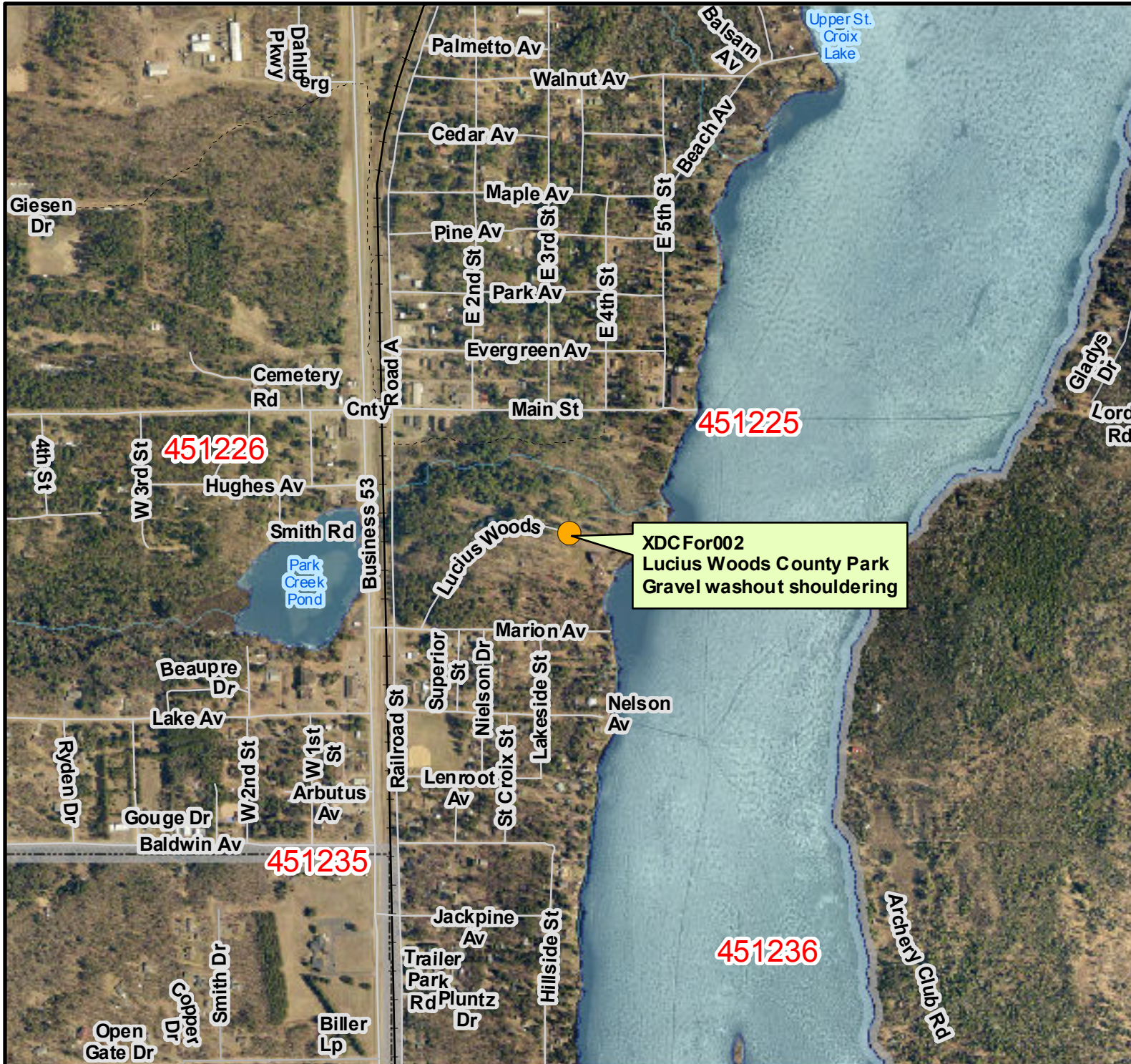


Page Information

Date: 7/27/2016  
Time: 11:22:02 AM  
Site ID = XDCFor001  
Gordon



# DOUGLAS COUNTY JULY 2016 FLOOD DAMAGE



Legend

- DC July 2016 Flood Damage Inventory

Section Label

0 387.5 775 1,550

Feet

Scale = 1:10,000



Page Information

Date: 7/27/2016

Time: 11:22:06 AM

Site ID = XDCFor002

Solon Springs

# DOUGLAS COUNTY JULY 2016 FLOOD DAMAGE



Legend

● DC July 2016 Flood Damage Inventory

Section Label

0 387.5 775 1,550

Feet

Scale = 1:10,000



Page Information

Date: 7/27/2016

Time: 11:22:10 AM

Site ID = XDCFor003

Gordon

# DOUGLAS COUNTY JULY 2016 FLOOD DAMAGE



Legend

- DC July 2016 Flood Damage Inventory

Section Label

0 387.5 775 1,550

Feet

Scale = 1:10,000



Page Information

Date: 7/27/2016

Time: 11:22:13 AM

Site ID = XDCFor004  
Gordon

# DOUGLAS COUNTY JULY 2016 FLOOD DAMAGE



Legend

● DC July 2016 Flood Damage Inventory

Section Label

0 387.5 775 1,550

Feet

Scale = 1:10,000



Page Information

Date: 7/27/2016

Time: 11:22:16 AM

Site ID = XDCHWY001

Summit

# DOUGLAS COUNTY JULY 2016 FLOOD DAMAGE



Legend

- DC July 2016 Flood Damage Inventory

Section Label

0 387.5 775 1,550

Feet

Scale = 1:10,000



Page Information

Date: 7/27/2016  
Time: 11:22:19 AM  
Site ID = XDCHWY002  
Summit

# DOUGLAS COUNTY JULY 2016 FLOOD DAMAGE



Legend

● DC July 2016 Flood Damage Inventory

Section Label

0 387.5 775 1,550

Feet

Scale = 1:10,000



Page Information

Date: 7/27/2016

Time: 11:22:23 AM

Site ID = XXWI005

Gordon

# DOUGLAS COUNTY JULY 2016 FLOOD DAMAGE



**Legend**

- DC July 2016 Flood Damage Inventory

Section Label

0 387.5 775 1,550

Feet

Scale = 1:10,000



**Page Information**

Date: 7/27/2016  
Time: 11:22:26 AM  
Site ID = XXWI006  
Parkland

# DOUGLAS COUNTY JULY 2016 FLOOD DAMAGE



Legend

- DC July 2016 Flood Damage Inventory

Section Label

0 387.5 775 1,550

Feet

Scale = 1:10,000



Page Information

Date: 7/27/2016  
Time: 11:22:30 AM  
Site ID = XXWI007  
Town of Superior



# DOUGLAS COUNTY JULY 2016 FLOOD DAMAGE



Legend

● DC July 2016 Flood Damage Inventory

Section Label

0 387.5 775 1,550

Feet

Scale = 1:10,000



Page Information

Date: 7/27/2016

Time: 11:22:33 AM

Site ID = XXWI008

Town of Superior

# DOUGLAS COUNTY JULY 2016 FLOOD DAMAGE



Legend

● DC July 2016 Flood Damage Inventory

Section Label

0 387.5 775 1,550

Feet

Scale = 1:10,000



Page Information

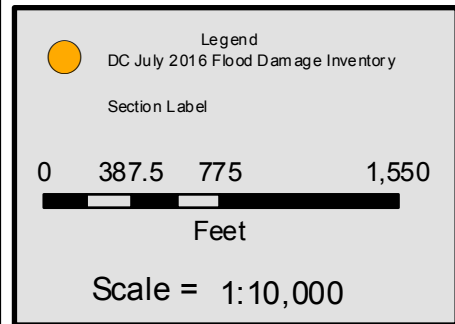
Date: 7/27/2016

Time: 11:22:37 AM

Site ID = XXWI009

Town of Superior

# DOUGLAS COUNTY JULY 2016 FLOOD DAMAGE



Page Information

Date:	7/27/2016
Time:	11:22:40 AM
Site ID =	XXWI010
Town of Superior	

# DOUGLAS COUNTY JULY 2016 FLOOD DAMAGE



Legend

- DC July 2016 Flood Damage Inventory

Section Label

0 387.5 775 1,550

Feet

Scale = 1:10,000



Page Information

Date: 7/27/2016  
Time: 11:22:44 AM  
Site ID = XXWI011  
Town of Superior

# Town Of Amnicon

# Town of Amnicon



#2 Kellogg Road

# Town Of Cloverland

# Town Of Dairyland



Site # 14  
Rocky Brook  
Dairyland Rd



Site # 2  
Road /  
North  
Fire Lane



Site # 5  
Swedish Lead  
Dassyland



Dairyland  
Beaver  
Site #19  
Brook Rd





Engine Hill Site #3



Kingsdale Site #5



Park Rd 2 Site #17



Park Rd 1 Site #17



Town RD TT Site #1



Town Rd TT Site #1



Rocky Brook-1 Site #14



Rocky Brook -2 Site #14





Rocky Brooke 3- Site #14



Rocky Brook -4 Site #14

# Town Of Gordon



# 4 cabin lane road



# 9 cabin lane road



# 3 Norway Drive



#2 Denver Road

# TOWN OF GORDON



# 1 flowage lane

# Town Of Highland







# Town Of Lakeside



Camp Amn Rd Pipeline 1



Camp Amn Rd Pipeline 2



22 Rd 1



22 Rd 2



22 Rd 3



22 Rd 4



Amnicon Riv Rd 1



Anderson Rd 1



Old 13 1



Old 13 2



Old 13 3



Old 13 4



Old 13 5



River Rd N 1



22 Rd 2



22 RD 3



Amnicon Riv M 1



Amnicon Riv M 2



Amnicon Riv M 3





Amnicon Riv M 4



Bardon Creek 1



Bardon Creek 2



Cemetery 1



Cemetery 2



Cemetery 3



Cemetery 4



Halkett 1



Halkett 2



Halkett 3



Halkett 4



Halkett 5



Halkett 6



Halkett 7



Halkett 8



Halkett 9



Halkett 10



Halkett 11



Halkett 12



Halkett 13



Halkett 14



Moonshine 1



Moonshine 2



Moonshine 3



Moonshine 4



Moonshine 5



Moonshine 6





Sleepy 1



Sleepy 2



Sleepy 5



Sleepy 6



Sleepy 7



Sleepy 8



Middle river rd 1



Middle River Rd 2



Middle River Rd 3



Sage Rd



Sage rd 2



Sage Rd 3



Sage Rd 4



Wentworth rd

# Town of Maple



#1 Wouri Rd intersection with Lindgren Rd Looking south



#1 Wouri Rd intersection looking west



#2 Mason Rd looking west



#3a East end of Blueberry Rd looking west



#3 West end of Blueberry Rd



#4 Bardon Creek Rd hillside looking east





#5 Lund Rd hillside looking west



#5a Lund Rd hillside looking east



#6 Karna Rd intersection with Haukkala Rd



#7 Williams Rd looking north



#7 Williams Rd looking south

# 8 no picture



#9 Dump Rd looking south



#10 Lindgren Rd hillside

# Town Of Solon Springs

#3



Town of  
Solon Springs  
  
RAMEL Rd.

#2



Town of  
Solon Springs  
  
Copland Rd.

# 1



Town of Solon Springs  
WATERBURY RD.

# Town Of Summit



# Town Of Superior



site # 2 Barnes Road Culvert





Site # 3

Dedham Road



# Village of Superior



#1 Logan Ave. Looking East (DAMAGED CULVERT) Culvert was replaced already, and we have photos of that.



#1 Logan Ave. looking South (Damaged Culvert)



#1 Logan Ave Looking West (Damaged Culvert)

# Town Of Wascott

#1

view of the road to road work area



#1 Bridge on Crotte Brook Rd East side of Bridge washed out





#2 Culverts on Crotte Brook Rd Washed out



#3



Bass Lake Rd water washed  
out culvert

#4 Bergen Creek @  
Cemetery Rd Culverts



#5

#5





#Smiles Lake Rd Culverts. Water washed out the Road



North Cheever Bridge  
Rd washed out

#6



#8 Cheerer Rd culverts washed out  
culverts 100 yards down the creek





118



#8



#8



#8



#8



#8



#8



#8





#10



North Coppermine Loop Road Bridge washed out  
on North End / South End. Water standing on Rd.  
Guard rail missing off east side of bridge.  
Some bridge planks are in bad shape

# 10



#10



#10



#10






Coppermine Loop Rd south bridge washed out on both sides of bridge

11-##

#12

Coppermine Loop Rd  
60" culvert washed out





#12



#12





#12

#12





#13

Coppermine Loop Rd Washed out  
on both sides of culvert



#13



#13



#14

East Leppermine Rd first set  
of culverts washed out





#10



#12



#19



#34



#14



#15

2nd culvert of East Coppermine Rd washed out the road



#15



#15





#15



# Douglas County Forestry



#1

Mooney Dam Damage area. Washout/shore line impacted near camping spot. Estimated cost to repair \$7,500.00



#1

Mooney Dam Damage area. Washout/shore line impacted near camping spot. Estimated cost to repair \$7,500.00

# Douglas County Highway



**Douglas County Highway-**

**BB Pictures of scouring damage**

# Wisconsin State Trails

Wild Rivers State Trail	Douglas	Damage 5	46°16'24.54"N	91°48'1.77"W	Rilling across trail, 25x25 foot area, 1 ft depth	Grade material back in place	\$	500
Wild Rivers State Trail	Douglas	Damage 6	46°34'51.18"N	91°57'43.99"W	Sink-hole in trail caused by separated culvert sections, 8-ft diameter hole, 10-ft deep	Reset concrete culvert sections that separated, if concrete sections not structurally sound, replace with metal pipe of similar size.	\$	5,000
Saunders State Trail	Douglas	Damage 7	46°35'32.05"N	92°13'49.81"W	Sink-hole in trail caused by separated culvert sections, 8-ft diameter hole with fault-lines another 10-ft wider, embankment severely eroded, twin 7-ft diameter culverts 50% blocked by debris, 50-ft vertical difference	stage excavator, place riprap on slope, remove debris from culvert inlet and reset end section. Since concrete decayed to the point of exposing repair, may need to install plastic liner or replace altogether. Cost estimate would be more if	\$	150,000
Saunders State Trail	Douglas	Damage 8	46°35'1.64"N	92°15'35.45"W	Channel undercutting abutment fill causing riprap armor to fall into channel	Place riprap over the top of filter fabric, may need to extend abutment wall and wing walls downward to hold fill in place	\$	15,000
Saunders State Trail	Douglas	Damage 9	46°34'42.72"N	92°16'28.15"W	Fill behind bridge abutment undermining abutment wall, replace and compact fill and deepen the abutment wall to containfil	Place riprap over the top of filter fabric, may need to extend abutment wall and wing walls downward to hold fill in place, replace fill behind abutment that washed away.	\$	15,000
Saunders State Trail	Douglas	Damage 10	46°34'29.08"N	92°17'2.92"W	Fill deposited on the trail	Remove clay deposit from trail surface.	\$	500
Saunders State Trail	Douglas	Damage 11	46°34'17.66"N	92°17'13.19"W	75+ foot hillside slumping approximatly 1-ft vertical, severely eroded channels down to waterway from trail. 18-20 ft wide culvert 75% blocked inlet with trees, debris, embankment fill.	Repair gullied channels, build ramp down to culvert inlet to remove debris that is blocking inlet, build a ramp down to outlet and remove collapsed wingwall that is blocking flow, add large riprap to downstream end to armor slope, grade the trail surface.	\$	250,000
Gandy Dancer State Trail	Douglas	Damage 12	46°30'2.64"N	92°12'12.12"W	Sink-hole caused by separated culvert sections, 8-ft diameter	Excavate and reset concrete culvert sections or replace with metal pipe if concrete not structually sound.	\$	10,000