





Wisconsin Department of Military Affairs
Division of Emergency Management

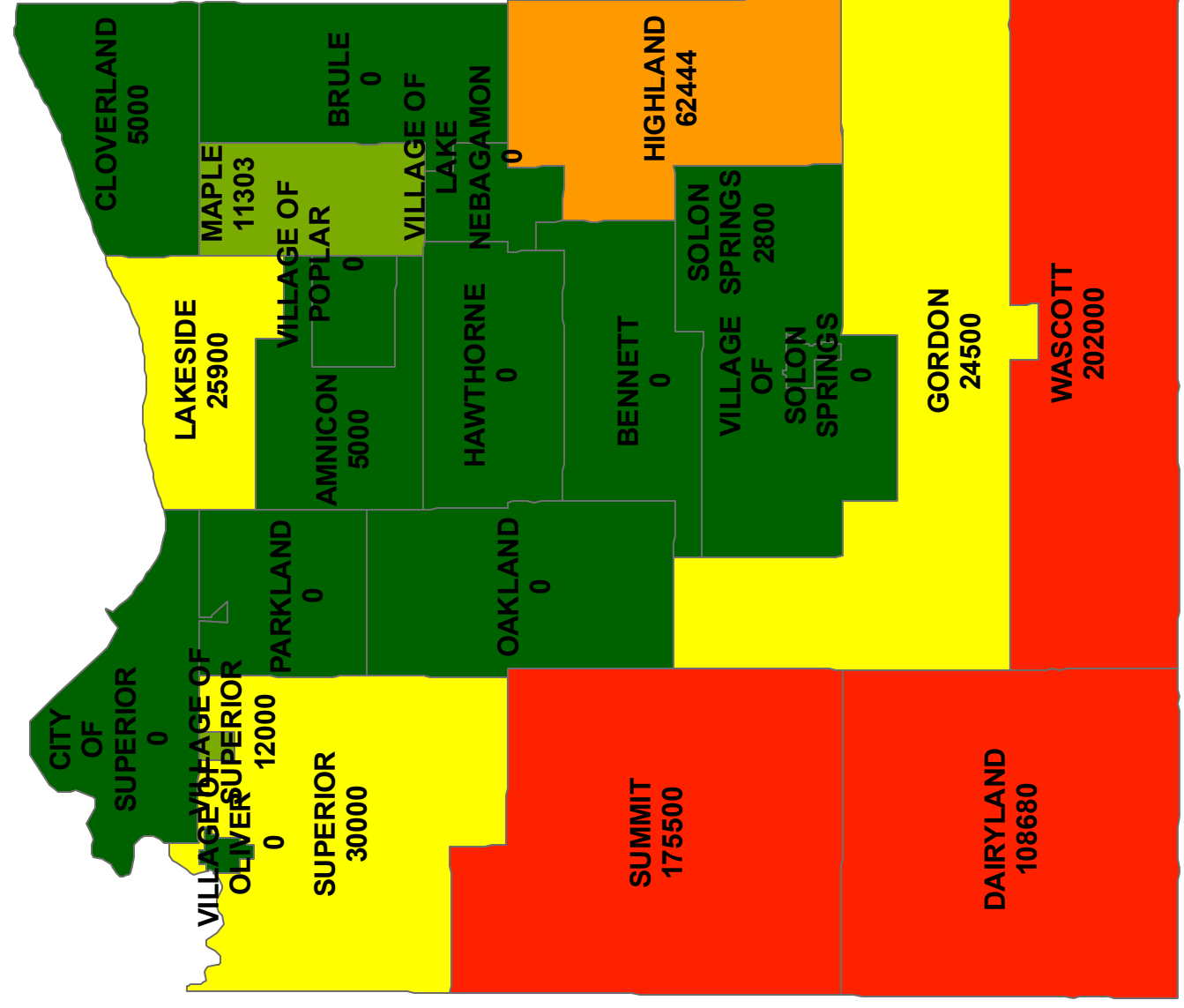
Douglas County Thunderstorm Flooding 07-11-2016



Map Pages Table of Contents

Municipality	Section
Amnicon, Town of	1
Cloverland, Town of	2
Dairyland, Town of	3
Gordon, Town of	4
Highland, Town of	5
Lakeside, Town of	6
Maple, Town of	7
Solon Springs, Town of	8
Summit , Town of	9
Superior, Town of	10
Superior, Village of	11
Wascott, Town of	12
Douglas County Forestry	13
Douglas County Highway	14
WIDNR State Trails	15

Douglas County Municipalities Damage Totals July 11, 2016 Flash Floods

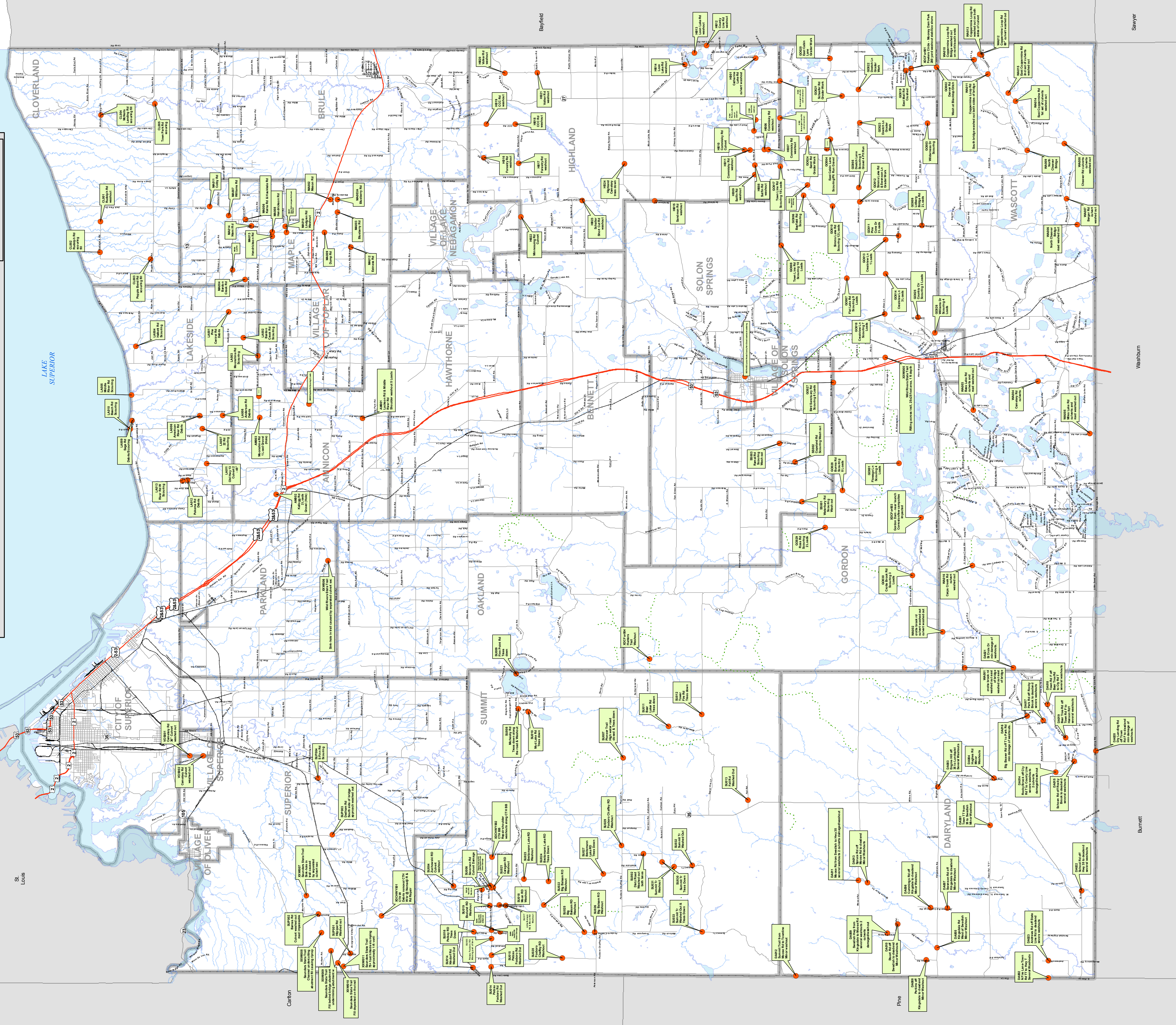
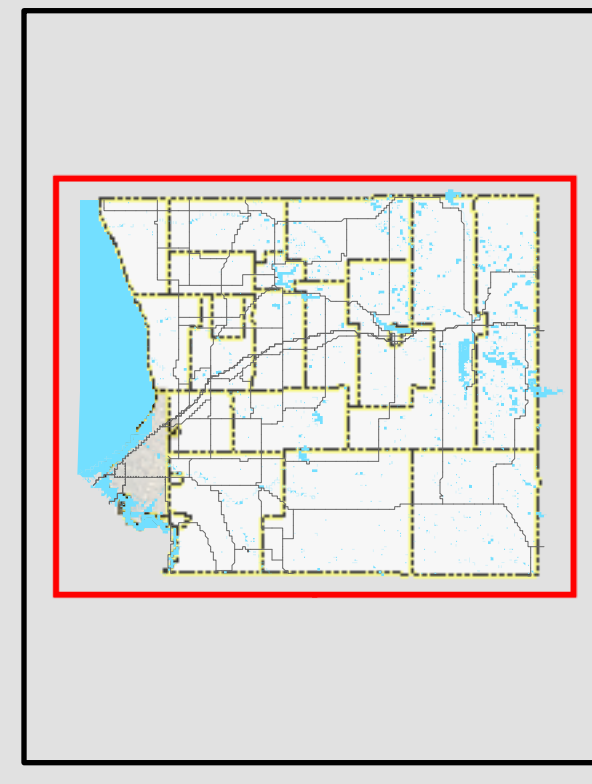
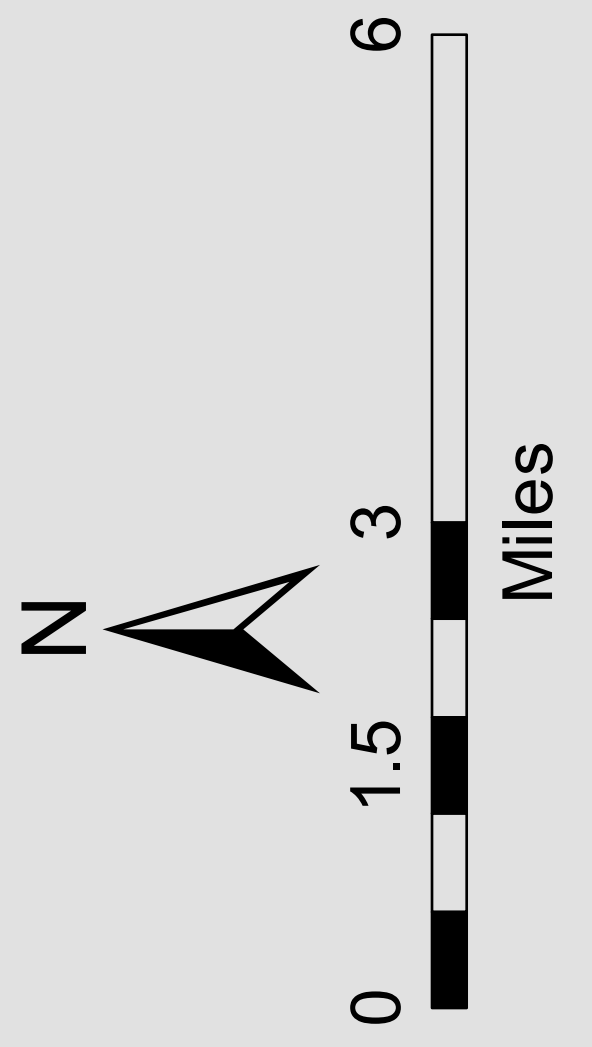


Douglas County Municipalities Damage Totals

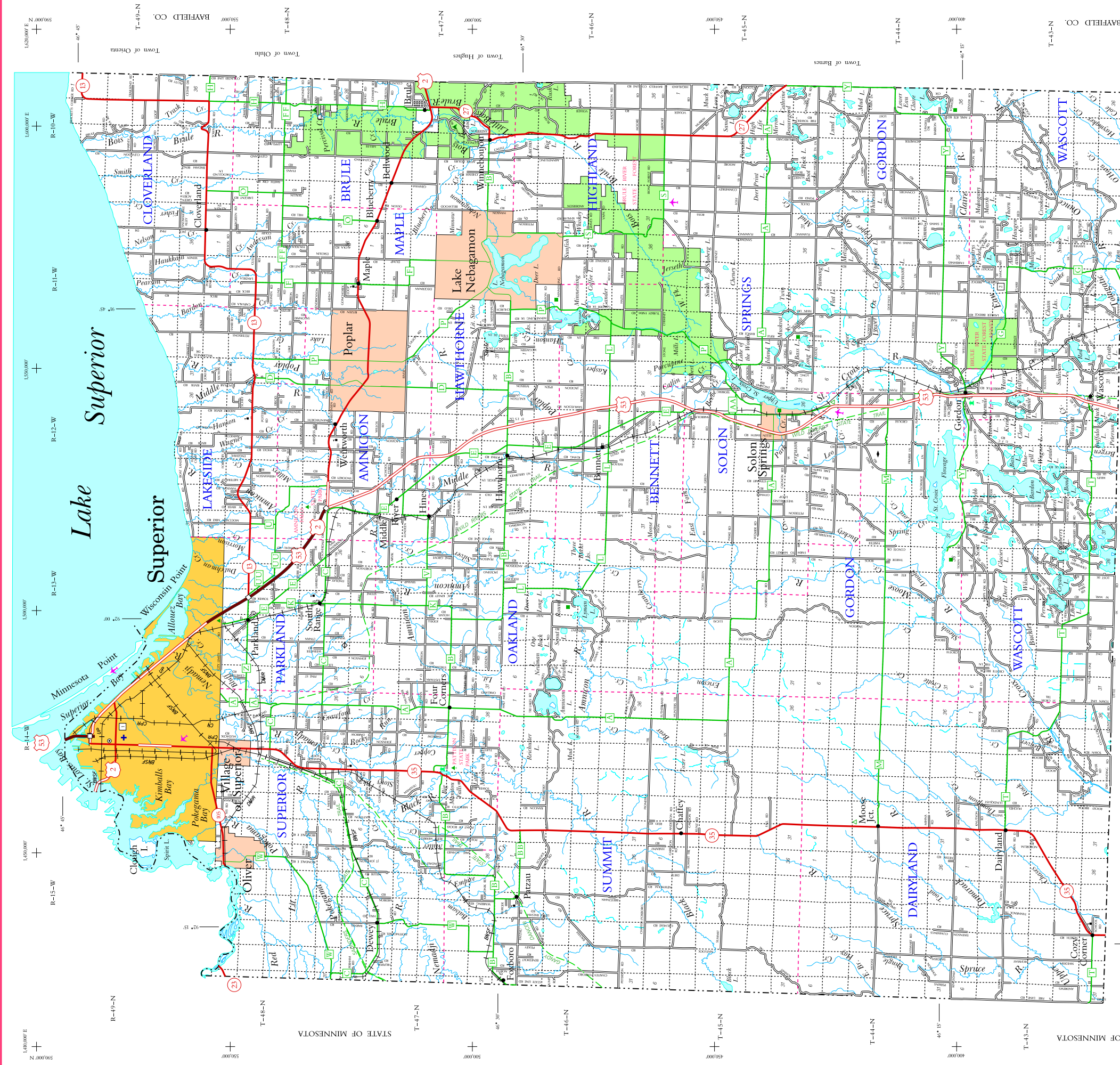
Cost

- 0 - 5000
- 9100 - 15000
- 25000 - 35000
- 50000 - 67500
- 141500 - 202000

DOUGLAS COUNTY JULY 2016 FLOOD DAMAGE



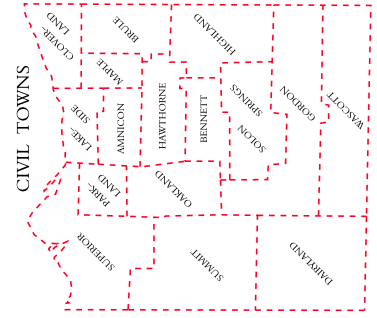
Bayfield
Washburn
Burnett
Sawyer



Town of Blaine
 Town of Minong
 Town of Frog Creek
 Town of Barres
 BURNETT CO.
 WASHBURN CO.
 WASHBURN CO.
 BAYFIELD CO.
 STATE OF MINNESOTA
 STATE OF MINNESOTA

LEGEND

- Freeway
- Divided Highway
- U.S. or State Hwy
- County Trunk Hwy
- Town Road
- Fictive
- Railroad
- State Trail
- Interchange
- Highway Separation
- Interstate Highway No.
- U.S. Highway No.
- State Highway No.
- County Highway Letter
- County Boundary
- State Boundary
- Civil Town Boundary
- Section Line
- Dam
- Hospital
- Schools
- Airport
- County Seat
- Unincorporated Village
- Fish Hatchery
- Game Farm
- Public Hunt & Fish Grids
- Public Camp & Picnic Grids
- Ranger Station
- State Park
- County Park
- Rest Area
- Wayside
- County Boundary
- State Boundary
- Civil Town Boundary
- Section Line



SECTION NUMBERING OF A TOWNSHIP

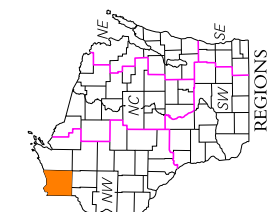
6	5	4	3	2	1
7	8	9	10	11	12
18	17	16	15	14	13
24	23	22	21	20	19
26	25	24	23	22	21
32	31	30	29	28	27
34	33	32	31	30	29

MILES OF HIGHWAY as of Dec. 31, 2012

STATE	161
LOCAL ROADS	1,497
OTHER ROADS	97
TOTAL FOR COUNTY	2,055

Land Area (2009 Census) ... 1,349 sq. mi.
 Population (2009 Census) ... 43,287
 County Seat Superior

For boundaries of public hunting and fishing grounds please contact the Department of Natural Resources
 Grid based on the state plane coordinate system north zone and the NAD 27



DOUGLAS CO.
 DEPARTMENT OF TRANSPORTATION
 STATE OFFICE BUILDING
 Madison, Wisconsin
 SCALE 0 1 2 MILES
 Corrected for JAN. 2014
 Base compiled from USGS Quadrangles 1:100,000 Series

Site ID	Location Description	TYPE	Actual Cost	Estimated Cost	CONTACT	City	Lat	Long
AM001	Lackson Rd & Middle River Rd	Shoulder washout 5 Loads			Town of Amnicon	Amnicon	46° 33' 41.442" N	91° 50' 49.944" W
AM002	Kellogg Rd	2 Loads Gravel (Hole)			Town of Amnicon	Amnicon	46° 36' 33.696" N	91° 54' 32.866" W
AM003	Moonshine Rd	1 Load Gravel (Hole)			Town of Amnicon	Amnicon	46° 37' 6.017" N	91° 50' 52.593" W
AM004	Moonshine Rd	3-4 loads for Driveways washing into rd			Town of Amnicon	Amnicon	46° 37' 7.775" N	91° 49' 50.775" W
AM005	Bayfield Rd	Scouring 2 Loads			Town of Amnicon	Amnicon	46° 35' 28.515" N	91° 50' 13.160" W
CL001	Rudolph Rd	washout	\$1000		Cloverland	Cloverland	46° 42' 21.260" N	91° 41' 25.939" W
CL002	Rudolph Rd	scouring fill	\$1000		Cloverland	Cloverland	46° 42' 21.864" N	91° 42' 54.381" W
CL003	Popple Bend Rd	scouring fill	\$1000		Cloverland	Cloverland	46° 40' 41.755" N	91° 43' 14.472" W
CL004	McNeils Landing Rd	scouring fill	\$1000		Cloverland	Cloverland	46° 42' 19.364" N	91° 36' 18.124" W
CL006	Town Park Rd	scouring	\$1000		Cloverland	Cloverland	46° 40' 32.186" N	91° 35' 46.422" W
DA001	Town TT from 35 to Swedish	Minor Washout	\$2842.80		Town of Dairyland	Dairyland	46° 12' 55.430" N	92° 10' 20.391" W
DA002	N Fire Lane-Town Rd TT to Hwy T	Several Washouts	\$3781.50		Town of Dairyland	Dairyland	46° 10' 58.007" N	92° 17' 35.830" W
DA003	Engine Hill off 35 to Lundquist	Several Washouts	\$3106.50		Town of Dairyland	Dairyland	46° 14' 39.345" N	92° 8' 30.848" W
DA004	Hughes Rd	Minor Washouts	\$785.51		Town of Dairyland	Dairyland	46° 12' 47.520" N	92° 8' 5.591" W
DA005	Kingsdale Rd West of Swedish	Minor Washout	\$736.18		Town of Dairyland	Dairyland	46° 14' 39.700" N	92° 16' 11.437" W
DA006	Cummings Rd off Kingsdale to deadend	Minor Washout	\$540.89		Town of Dairyland	Dairyland	46° 14' 52.546" N	92° 14' 16.354" W
DA007	Swenson Rd off Kingsdale to deadend	Minor Washout	\$630.53		Town of Dairyland	Dairyland	46° 14' 19.705" N	92° 14' 18.270" W
DA008	Perkins off Kingsdale to deadend	Minor Washout	\$780.82		Town of Dairyland	Dairyland	46° 15' 0.592" N	92° 16' 46.165" W
DA009	Swedish Hwy from Kingsdale to Moose Rd	several washouts 2 culverts damaged/washout	\$2832.66		Town of Dairyland	Dairyland	46° 16' 18.372" N	92° 15' 30.121" W
DA010	Stuart Rd off Swedish to deadend	Minor Washouts	\$3400.81		Town of Dairyland	Dairyland	46° 15' 57.393" N	92° 15' 4.074" W
DA011	Moose Rd from Swedish to Hwy 35	several washouts 2 culverts damaged/washout	\$7608.72		Town of Dairyland	Dairyland	46° 17' 16.185" N	92° 12' 59.971" W
DA012	Summit Trail from Moose Rd to Townline	Minor washout	1151.14		Town of Dairyland	Dairyland	46° 19' 19.620" N	92° 17' 33.690" W
DA013	Spruce Rd off Moose Rd to deadend	Minor Washouts	\$735.82		Town of Dairyland	Dairyland	46° 16' 58.419" N	92° 13' 6.288" W
DA014	Rocky Brook off Cty Rd T to County Line	severe washouts 2 culverts damaged/washout	\$15047.21		Town of Dairyland	Dairyland	46° 10' 45.103" N	92° 7' 47.612" W
DA015	Schoen Rd off Rocky Brook to deadend	several washouts	\$1860.59		Town of Dairyland	Dairyland	46° 10' 8.652" N	92° 7' 16.684" W
DA016	Big Beaver Rd off T to Park Rd	min damage of washouts.	\$735.82		Town of Dairyland	Dairyland	46° 11' 42.290" N	92° 5' 7.362" W
DA017	Park Rd off Rocky Brook to deadend	severe washouts	\$49,729.35		Town of Dairyland	Dairyland	46° 11' 9.942" N	92° 5' 19.494" W
DA018	Town Rd F off Bear Tree Rd to Cty Rd T	several washouts	2308.79		Town of Dairyland	Dairyland	46° 11' 1.721" N	92° 4' 34.308" W
DA019	Bear Tree Rd off Town Rd F to Hanson Rd1	several washouts	\$1238.73		Town of Dairyland	Dairyland	46° 10' 25.908" N	92° 6' 9.682" W
DA020	Dry Landing Rd off Town Rd F to deadend	min damage of washouts.	\$1034.06		Town of Dairyland	Dairyland	46° 9' 25.848" N	92° 6' 47.754" W
DA021	St Croix Dr	min damage of washouts.	\$1770.95		Town of Dairyland	Dairyland	46° 12' 9.652" N	92° 2' 49.060" W
DA022	School Rd off Hwy 35 to deadend	several washouts	\$2085.56		Town of Dairyland	Dairyland	46° 9' 53.388" N	92° 13' 26.326" W
DA023	Andrews Rd off State Line Rd to deadend	severe washouts	\$3483.26		Town of Dairyland	Dairyland	46° 10' 58.015" N	92° 16' 47.371" W
GO001	Flowage Ln	Scouring 4 Loads			Town of Gordon	Gordon	46° 15' 57.200" N	91° 53' 4.775" W
GO002	Denver Rd	Wash at Blacktop/Ditch			Town of Gordon	Gordon	46° 14' 40.342" N	91° 34' 11.143" W
GO003	Wilderness Dr	Scouring			Town of Gordon	Gordon	46° 14' 59.304" N	91° 36' 51.098" W
GO004	East Cabin Lane	Scouring/Pit Run Gravel			Town of Gordon	Gordon	46° 18' 11.704" N	91° 37' 35.586" W
GO005	Doetch Lane	Scouring 5 Gravel 4 Pit Run			Town of Gordon	Gordon	46° 17' 15.481" N	91° 39' 54.932" W
GO006	Bayfield Rd	Scouring			Town of Gordon	Gordon	46° 19' 5.200" N	91° 40' 16.428" W
GO007	Flat Lake Rd	Scouring 9 Loads			Town of Gordon	Gordon	46° 17' 39.961" N	91° 44' 13.792" W
GO008	Town Line Rd	Scouring 10 Loads			Town of Gordon	Gordon	46° 19' 50.474" N	91° 42' 39.975" W
GO009	Lidberg Bridge Rd	2 Loads			Town of Gordon	Gordon	46° 15' 11.032" N	91° 41' 44.200" W
GO010	Simms Lake Rd	Scouring 12 Loads			Town of Gordon	Gordon	46° 18' 8.291" N	91° 40' 47.852" W
GO011	Pine Cone Dr	2 Loads			Town of Gordon	Gordon	46° 15' 57.359" N	91° 42' 13.666" W
GO012	Simms Lake Rd & Swenson Ln	Grader Work			Town of Gordon	Gordon	46° 17' 13.854" N	91° 40' 35.109" W
GO013	Crestview Ln	1 Loads			Town of Gordon	Gordon	46° 16' 22.657" N	91° 42' 24.689" W
GO014	Crestview Ln	3 Loads			Town of Gordon	Gordon	46° 16' 22.824" N	91° 44' 1.687" W
GO015	Germann Rd	Scouring			Town of Gordon	Gordon	46° 18' 57.430" N	91° 39' 47.046" W
GO016	Connors Meadow Rd From German Rd to Woods Rd	Scouring 10 Loads			Town of Gordon	Gordon	46° 18' 18.627" N	91° 38' 2.750" W
GO017	Town Line Rd	Scouring 18 Loads			Town of Gordon	Gordon	46° 19' 51.290" N	91° 38' 53.607" W
GO018	Crestview Ln	Scouring 7 Loads			Town of Gordon	Gordon	46° 16' 25.134" N	91° 45' 56.598" W
GO019	East Mail Rd	Crushed			Town of Gordon	Gordon	46° 15' 41.209" N	91° 34' 19.952" W
GO020	East Cabin Lane	Grader Work			Town of Gordon	Gordon	46° 18' 11.909" N	91° 33' 44.389" W
GO021	Schaefer Rd	Grader Work			Town of Gordon	Gordon	46° 17' 48.667" N	91° 35' 32.706" W
GO022	Doetch Ln	Grader Work			Town of Gordon	Gordon	46° 17' 15.625" N	91° 35' 14.362" W
GO023	Doetch Ln	Grader Work			Town of Gordon	Gordon	46° 17' 13.316" N	91° 36' 48.928" W
GO024	Sand Rd	Grader Work			Town of Gordon	Gordon	46° 18' 56.252" N	91° 37' 32.259" W
GO025	Country Cir	Scouring 3 Loads			Town of Gordon	Gordon	46° 15' 18.740" N	91° 46' 7.280" W
GO026	Williams Dr	Scouring 4 Loads			Town of Gordon	Gordon	46° 14' 45.377" N	91° 46' 51.214" W
GO027	Bird Sanctuary Rd	Scouring 6 Loads			Town of Gordon	Gordon	46° 18' 6.885" N	91° 49' 13.510" W
GO028	Burma Rd	Scouring 8 Loads			Town of Gordon	Gordon	46° 17' 49.035" N	91° 54' 21.973" W
GO029	Ross Rd	Scouring 2 Loads			Town of Gordon	Gordon	46° 18' 23.734" N	91° 56' 8.916" W
GO030	Crotte Brook Rd	Scouring 3 Loads			Town of Gordon	Gordon	46° 15' 30.173" N	91° 58' 25.978" W
HI001	Catherine Lake Rd	culvert washout			Highland	Highland	46° 20' 39.346" N	91° 33' 42.703" W
HI002	Beauregard Lake Rd	culvert washout			Highland	Highland	46° 19' 51.395" N	91° 34' 48.633" W
HI003	Beauregard Lake Rd	culvert washout			Highland	Highland	46° 19' 51.799" N	91° 36' 35.356" W
HI004	Rocky Lake Rd	culvert washout			Highland	Highland	46° 20' 39.922" N	91° 36' 40.177" W
HI005	Suffin Rd	washout			Highland	Highland	46° 20' 43.040" N	91° 37' 12.255" W
HI006	Commisky Rd	washout			Highland	Highland	46° 20' 23.182" N	91° 38' 5.119" W
HI007	Commisky Rd	washout			Highland	Highland	46° 20' 15.019" N	91° 38' 4.729" W
HI008	Suffin Rd	washout			Highland	Highland	46° 20' 41.858" N	91° 38' 49.568" W
HI009	Suffin Rd	washout			Highland	Highland	46° 20' 41.922" N	91° 39' 17.137" W
HI010	Commisky Rd	Culvert			Highland	Highland	46° 21' 2.043" N	91° 38' 5.460" W
HI011	Commisky Rd	washout			Highland	Highland	46° 20' 51.186" N	91° 38' 5.624" W
HI012	County Line Rd	washout			Highland	Highland	46° 22' 17.011" N	91° 33' 5.567" W
HI013	Loon Lake Rd	washout			Highland	Highland	46° 22' 40.988" N	91° 33' 27.182" W
HI014	Loon Lake Rd	washout			Highland	Highland	46° 22' 59.739" N	91° 34' 0.083" W
HI015	Sandmon Rd	washout			Highland	Highland	46° 24' 1.223" N	91° 40' 31.544" W
HI016	Forestry Rd	washout			Highland	Highland	46° 29' 40.109" N	91° 38' 25.937" W

HI017	Forestry Rd	washout			Highland	Highland	46°T 28' 30.643" N	91°T 38' 42.659" W
HI018	CCC Rd	washout			Highland	Highland	46°T 28' 37.557" N	91°T 36' 49.810" W
HI019	CCC Rd	washout			Highland	Highland	46°T 29' 34.862" N	91°T 36' 49.005" W
HI020	Volker Rd	washout			Highland	Highland	46°T 28' 57.293" N	91°T 34' 22.341" W
HI021	Volker Rd	washout			Highland	Highland	46°T 27' 53.339" N	91°T 34' 22.446" W
HI022	Minnesuing Rd	Culvert			Highland	Highland	46°T 28' 26.801" N	91°T 41' 16.366" W
HI023	Schaller Short Cut Rd	washout			Highland	Highland	46°T 26' 25.175" N	91°T 40' 29.705" W
HI024	Highland Cemetery	trees down			Highland	Highland	46°T 25' 0.618" N	91°T 38' 43.944" W
LA001	Pine Central Rd	Debris	\$600	600	Lakeside	Lakeside	46°T 38' 6.875" N	91°T 45' 47.400" W
LA002	Bardon Creek Rd	Scouring	\$725		Lakeside	Lakeside	46°T 37' 38.451" N	91°T 47' 2.419" W
LA003	Moonshine Rd	Scouring	\$725		Lakeside	Lakeside	46°T 37' 9.170" N	91°T 47' 54.107" W
LA004	Halkett Rd	Scouring	\$725		Lakeside	Lakeside	46°T 41' 11.822" N	91°T 47' 26.723" W
LA005	Middle River Rd	Scouring			Lakeside	Lakeside	46°T 41' 20.630" N	91°T 49' 46.861" W
LA006	American River Rd	Debris	\$300	300	Lakeside	Lakeside	46°T 39' 4.859" N	91°T 50' 46.343" W
LA007	22 Rd	Scouring	\$725		Lakeside	Lakeside	46°T 38' 59.349" N	91°T 51' 24.025" W
LA008	Anderson Rd	Debris	\$300	300	Lakeside	Lakeside	46°T 38' 19.555" N	91°T 50' 46.019" W
LA009	Sage Rd	Debris/Scouring			Lakeside	Lakeside	46°T 41' 19.763" N	91°T 51' 0.511" W
LA010	Beach Rd	Scouring			Lakeside	Lakeside	46°T 41' 22.955" N	91°T 51' 25.770" W
LA011	Old Hwy 13	Culvert 2 - 48"	\$19000	\$19000	Lakeside	Lakeside	46°T 38' 51.225" N	91°T 53' 5.387" W
LA012	Pukema Rd	Debris			Lakeside	Lakeside	46°T 39' 28.818" N	91°T 53' 52.665" W
LA013	River Rd W	Scouring	\$725		Lakeside	Lakeside	46°T 39' 28.042" N	91°T 53' 58.413" W
MA001	Wouri Rd & Lindgren Rd South	Washout	\$3382.28		Maple	Maple	46°T 36' 12.163" N	91°T 41' 58.796" W
MA002	Mason Rd		\$215.61		Maple	Maple	46°T 34' 44.177" N	91°T 40' 24.418" W
MA003	Blueberry Rd		\$215.61		Maple	Maple	46°T 34' 30.739" N	91°T 41' 0.832" W
MA003A	Blueberry Rd		\$215.61		Maple	Maple	46°T 34' 30.560" N	91°T 40' 25.306" W
MA004	Bardon Creek Rd		\$862.44		Maple	Maple	46°T 37' 34.123" N	91°T 44' 14.602" W
MA005	Lund Rd		\$862.44		Maple	Maple	46°T 37' 59.269" N	91°T 43' 46.906" W
MA006	Karna Rd & Haukkala Rd		\$215.61		Maple	Maple	46°T 37' 33.473" N	91°T 41' 21.734" W
MA007	Williams Rd		\$862.44		Maple	Maple	46°T 38' 6.324" N	91°T 41' 9.758" W
MA008	Hendrickson Rd		\$168.32		Maple	Maple	46°T 36' 40.597" N	91°T 41' 56.881" W
MA009	Dump Rd		\$44.83		Maple	Maple	46°T 34' 56.251" N	91°T 41' 59.317" W
MA010	Lindgren Rd	Washout	\$3051.20		Maple	Maple	46°T 36' 14.499" N	91°T 41' 41.719" W
MA011	Colby Rd		\$215.61		Maple	Maple	46°T 38' 44.107" N	91°T 40' 43.620" W
MA012	Estness Rd		\$215.61		Maple	Maple	46°T 34' 4.507" N	91°T 42' 41.266" W
MA013	Hendrickson Rd		\$215.61		Maple	Maple	46°T 36' 40.553" N	91°T 42' 9.786" W
MA014	Niemi Rd		\$215.61		Maple	Maple	46°T 37' 21.100" N	91°T 41' 39.706" W
SS001	Waterbury Rd	Scouring Wash out			Town of Solon Springs	Solon Springs	46°T 19' 10.079" N	91°T 54' 54.269" W
SS002	Copeland Rd	Scouring Wash out			Town of Solon Springs	Solon Springs	46°T 19' 23.827" N	91°T 53' 0.474" W
SS003	Ramal Rd	Scouring Wash out			Town of Solon Springs	Solon Springs	46°T 19' 53.842" N	91°T 52' 8.066" W
SU001	Patzau Foxboro RD Little Balsam Creek	Culvert Damage			Town of Summit	Summit	46°T 29' 24.187" N	92°T 13' 24.547" W
SU002	Dietz Road	Washed out both lanes	\$500		Town of Summit	Summit	46°T 24' 23.150" N	92°T 11' 44.906" W
SU003	Patzau Foxboro RD	Missing part of lane			Town of Summit	Summit	46°T 29' 24.216" N	92°T 15' 50.703" W
SU004	Zuchowski Rd	Culvert washout	\$300		Town of Summit	Summit	46°T 30' 39.684" N	92°T 13' 20.767" W
SU005	Patzau Foxboro RD	Culvert Damage	\$8500		Town of Summit	Summit	46°T 29' 23.841" N	92°T 15' 26.772" W
SU006	Severson Rd	Culvert Damage			Town of Summit	Summit	46°T 29' 43.078" N	92°T 13' 29.653" W
SU007	Pioneer Trail	High water road closed & Trees down			Town of Summit	Summit	46°T 25' 4.001" N	92°T 7' 10.072" W
SU008	Michesky Rd	Trees down along the road & Washout	\$500		Town of Summit	Summit	46°T 28' 32.284" N	92°T 4' 49.307" W
SU009	Finn Point Rd	Trees down			Town of Summit	Summit	46°T 28' 36.503" N	92°T 3' 8.977" W
SU010	Mud Lake Rd	Trees down			Town of Summit	Summit	46°T 28' 12.586" N	92°T 4' 58.532" W
SU011	Bear Laker Rd	Trees down			Town of Summit	Summit	46°T 23' 34.200" N	92°T 5' 39.460" W
SU012	Tower Fire Rd	Trees down			Town of Summit	Summit	46°T 22' 28.037" N	92°T 5' 5.402" W
SU013	Fall Rd	Washed Out	\$800		Town of Summit	Summit	46°T 20' 56.089" N	92°T 9' 10.935" W
SU014	Nindorf Rd	Washed Out	\$1000		Town of Summit	Summit	46°T 30' 0.161" N	92°T 17' 13.947" W
SU014	Patzau Foxboro Rd	Washed Out			Town of Summit	Summit	46°T 29' 24.115" N	92°T 17' 12.102" W
SU015	Patzau Foxboro Rd	Washed Out			Town of Summit	Summit	46°T 29' 23.846" N	92°T 16' 38.245" W
SU016	Pelkey RD	Trees Down			Town of Summit	Summit	46°T 29' 58.901" N	92°T 15' 31.907" W
SU016	Drolson RD	Trees Down & Washout	\$1500		Town of Summit	Summit	46°T 29' 6.479" N	92°T 15' 31.032" W
SU017	Little Balsam Rd & Moen RD	Washout	\$2000		Town of Summit	Summit	46°T 28' 55.762" N	92°T 14' 15.074" W
SU018	Moen RD	Washout			Town of Summit	Summit	46°T 29' 8.965" N	92°T 14' 14.060" W
SU019	Ekelund RD	Washout	\$800		Town of Summit	Summit	46°T 29' 27.819" N	92°T 14' 15.263" W
SU020	Vana RD	Washout	\$500		Town of Summit	Summit	46°T 29' 27.290" N	92°T 13' 18.456" W
SU021	Caragan RD	Washout	\$800		Town of Summit	Summit	46°T 29' 20.568" N	92°T 13' 22.879" W
SU022	Big Balsam RD	Washout			Town of Summit	Summit	46°T 27' 40.106" N	92°T 14' 14.164" W
SU023	Breizmann Lake RD	Washout	\$1000		Town of Summit	Summit	46°T 28' 19.908" N	92°T 13' 0.158" W
SU024	Breizmann Lake RD	Trees Down			Town of Summit	Summit	46°T 27' 30.864" N	92°T 13' 5.346" W
SU025	Big Balsam RD	Washout	\$2000		Town of Summit	Summit	46°T 26' 19.927" N	92°T 15' 31.160" W
SU026	Big Balsam RD	Washout			Town of Summit	Summit	46°T 25' 59.182" N	92°T 15' 31.576" W
SU027	Breizmann Lake RD	Trees Down			Town of Summit	Summit	46°T 25' 42.300" N	92°T 12' 44.021" W
SU028	Foxboro Chaffey RD	Washout	\$2000		Town of Summit	Summit	46°T 27' 3.068" N	92°T 16' 46.186" W
SU029	Foxboro Chaffey RD	Washout			Town of Summit	Summit	46°T 25' 6.299" N	92°T 11' 21.480" W
SU030	Summit Tr	Trees Down			Town of Summit	Summit	46°T 23' 45.641" N	92°T 12' 8.139" W
SU031	Summit Tr	Washout			Town of Summit	Summit	46°T 23' 22.299" N	92°T 12' 22.381" W
SU032	Summit Tr	Washed Out			Town of Summit	Summit	46°T 22' 45.636" N	92°T 12' 18.225" W
SU033	Summit Tr	Washed Out & Trees Down	\$2500		Town of Summit	Summit	46°T 22' 25.919" N	92°T 15' 28.268" W
SUP001	Hilpiper Rd	Washed out			2905 Town of Superior	Town of Superior	46°T 33' 2.522" N	92°T 14' 46.600" W
SUP002	Barnes Rd	Culvert washed out road impassable			23587 Town of Superior	Town of Superior	46°T 33' 2.522" N	92°T 14' 46.600" W
SUP003	Dedham Rd	South side of bridge approach washed out			645 Town of Superior	Town of Superior	46°T 33' 2.522" N	92°T 14' 46.600" W
SUP004	S Finn Rd	Scouring			281 Town of Superior	Town of Superior	46°T 33' 2.522" N	92°T 14' 46.600" W
VOS001	Cemetery Rd	36" Culvert washed out	\$9100		Village of Superior	Village of Superior	46°T 39' 24.019" N	92°T 7' 7.786" W
VOS002	Cemetery Rd	Culvert washed out	\$2900		Village of Superior	Village of Superior	46°T 38' 57.743" N	92°T 7' 7.188" W

WA001	crotte brook rd washed out east of bridge	washed out east of bridge		Town of Wascott	Wascott	46°T 13' 46.510" N	92°T 2' 49.392" W
WA002	crotte brook rd culvert washed out	culvert washed out		Town of Wascott	Wascott	46°T 14' 30.429" N	92°T 1' 7.010" W
WA003	Bass Lake Rd	culverts and road washed out		Town of Wascott	Wascott	46°T 13' 29.876" N	91°T 50' 33.150" W
WA004	Cemetery Rd	culverts		Town of Wascott	Wascott	46°T 11' 21.064" N	91°T 49' 10.903" W
WA005	Miles Lake Rd	culverts and road washed out		Town of Wascott	Wascott	46°T 9' 38.194" N	91°T 51' 40.089" W
WA006	North Cheever Bridge	road washed out		Town of Wascott	Wascott	46°T 10' 2.085" N	91°T 41' 42.253" W
WA007	Berger Rd	culvert washed out		Town of Wascott	Wascott	46°T 10' 23.715" N	91°T 40' 28.296" W
WA008	Cheever Rd culverts	culverts washed out		Town of Wascott	Wascott	46°T 10' 27.782" N	91°T 37' 50.389" W
WA009	North Cheever Bridge			Town of Wascott	Wascott	46°T 11' 41.232" N	91°T 38' 10.350" W
WA010	Coppermine Loop Rd	Bridge washed out on north/south ends		Town of Wascott	Wascott	46°T 13' 26.291" N	91°T 33' 50.987" W
WA011	Coppermine Loop Rd	South bridge washed out both sides of bridge		Town of Wascott	Wascott	46°T 12' 58.991" N	91°T 34' 31.911" W
WA012	Coppermine Loop Rd	60" culvert washed out		Town of Wascott	Wascott	46°T 13' 14.855" N	91°T 33' 34.870" W
WA013	Coppermine Loop Rd	washed out on both sides of culvert		Town of Wascott	Wascott	46°T 13' 11.206" N	91°T 33' 37.499" W
WA014	East Coppermine Rd	1st set of culverts washed out		Town of Wascott	Wascott	46°T 12' 3.897" N	91°T 35' 49.849" W
WA015	East Coppermine Rd	2nd set of culverts washed out		Town of Wascott	Wascott	46°T 12' 18.840" N	91°T 35' 25.475" W
WA016	Carpis Creek Rd	culvert washed out		Town of Wascott	Wascott	46°T 13' 31.329" N	91°T 57' 57.680" W
XDCFor001	Fowlers Circle - Mooney Dam Park	200 yard washout stabilize shore	\$7500	DC Forestry	Gordon	46°T 15' 31.096" N	91°T 34' 14.771" W
XDCFor002	Lucius Woods County Park	Gravel washout shouldering	\$500	DC Forestry	Solon Springs	46°T 21' 2.544" N	91°T 48' 55.843" W
XDCFor003	Gordon Dam - near launch	Corrosion/few campsites impacted	\$3000	DC Forestry	Gordon	46°T 15' 12.985" N	91°T 55' 40.034" W
XDCFor004	Hunters Trail	Washout		DC Forestry	Gordon	46°T 24' 11.767" N	92°T 2' 26.705" W
XDCHWY001	CTH W	Debris removal CTH W br @ Nemaaji R & Rd Repair	\$55000	DC Hwy	Summit	46°T 33' 2.522" N	92°T 14' 46.600" W
XDCHWY002	CTH BB	Repair shoulder washouts along CTH BB	\$6000	DC Hwy	Summit	46°T 29' 23.524" N	92°T 11' 57.199" W
XXWI006	Wild Rivers State Trail	Sink-hole in trail caused by separated culvert sec	\$5000	WIDNR	Parkland	46°16'24.54"N	91°48'1.77"W
XXWI005	Wild Rivers State Trail	Rilling across trail, 25x25 foot area, 1 ft depth	\$500	WIDNR	Gordon	46°34'51.18"N	91°57'43.99"W
XXWI007	Saunders State Trail	Sink-hole in trail caused by separated culvert sec	\$150000	WIDNR	Town of Superior	46°35'32.05"N	92°13'49.81"W
XXWI008	Saunders State Trail	Channel undercutting abutment fill causing riprap	\$15000	WIDNR	Town of Superior	46°35'1.64"N	92°15'35.45"W
XXWI009	Saunders State Trail	Fill behind bridge abutment undermining abutment w	\$15000	WIDNR	Town of Superior	46°34'42.72"N	92°16'28.15"W
XXWI010	Saunders State Trail	Fill deposited on the trail	\$500	WIDNR	Town of Superior	46°34'29.08"N	92°17'2.92"W
XXWI011	Saunders State Trail	75+ foot hillside slumping approximatly 1-ft verti	\$250000	WIDNR	Town of Superior	46°34'17.66"N	92°17'13.19"W

DOUGLAS COUNTY JULY 2016 FLOOD DAMAGE



Legend

● DC July 2016 Flood Damage Inventory

Section Label

0 387.5 775 1,550

Feet

Scale = 1:10,000



Page Information

Date: 7/27/2016

Time: 11:12:40 AM

Site ID = AM001

Amnicon

DOUGLAS COUNTY JULY 2016 FLOOD DAMAGE



Legend

● DC July 2016 Flood Damage Inventory

Section Label

0 387.5 775 1,550

Feet

Scale = 1:10,000



Page Information

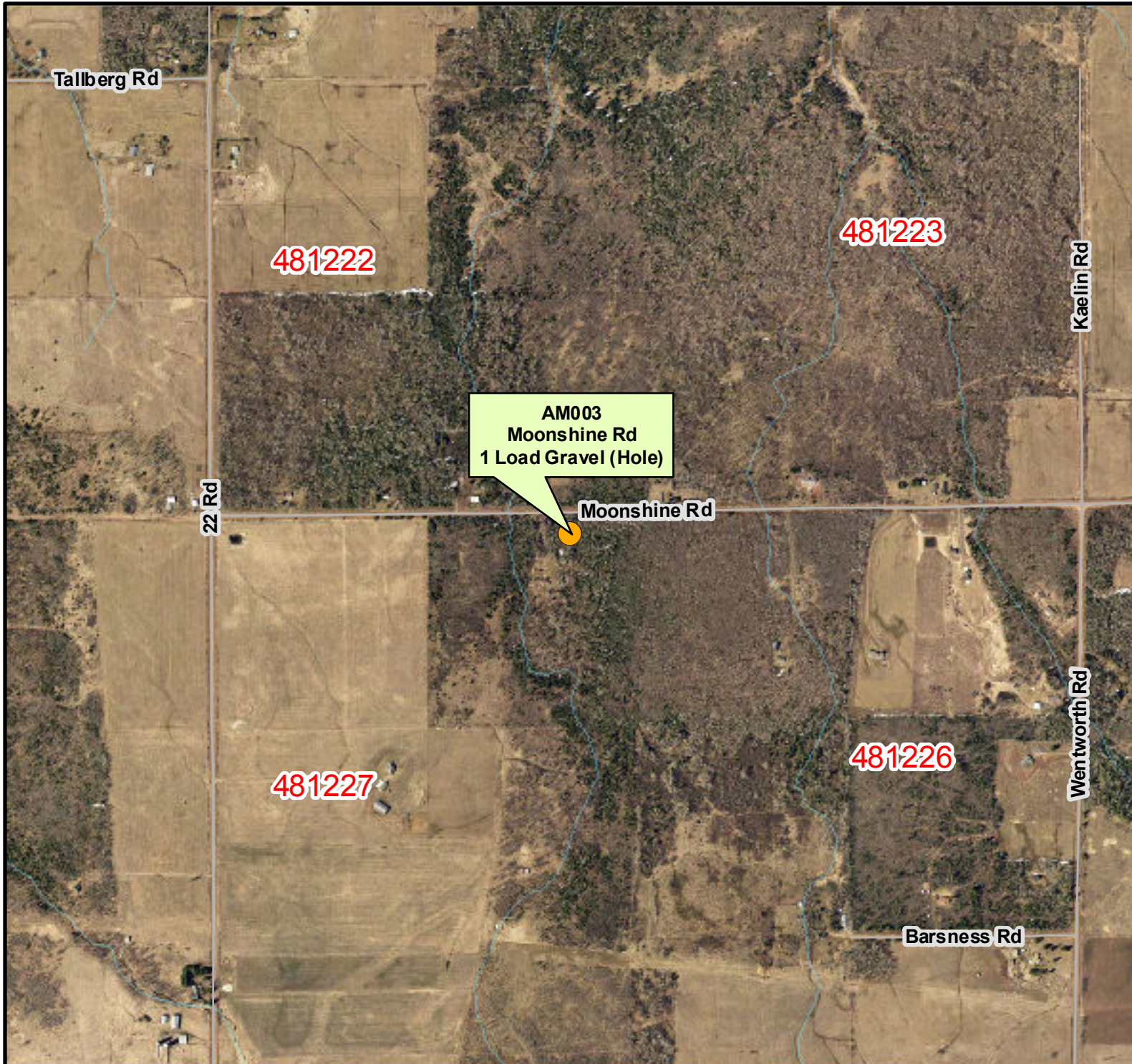
Date: 7/27/2016

Time: 11:12:44 AM

Site ID = AM002

Amnicon

DOUGLAS COUNTY JULY 2016 FLOOD DAMAGE



Legend

DC July 2016 Flood Damage Inventory

Section Label

0 387.5 775 1,550

Feet

Scale = 1:10,000



Page Information

Date: 7/27/2016

Time: 11:12:46 AM

Site ID = AM003

Amnicon

DOUGLAS COUNTY JULY 2016 FLOOD DAMAGE



Legend

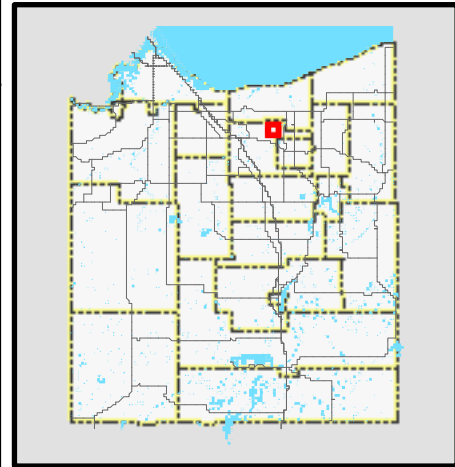
- DC July 2016 Flood Damage Inventory

Section Label

0 387.5 775 1,550

Feet

Scale = 1:10,000



Page Information

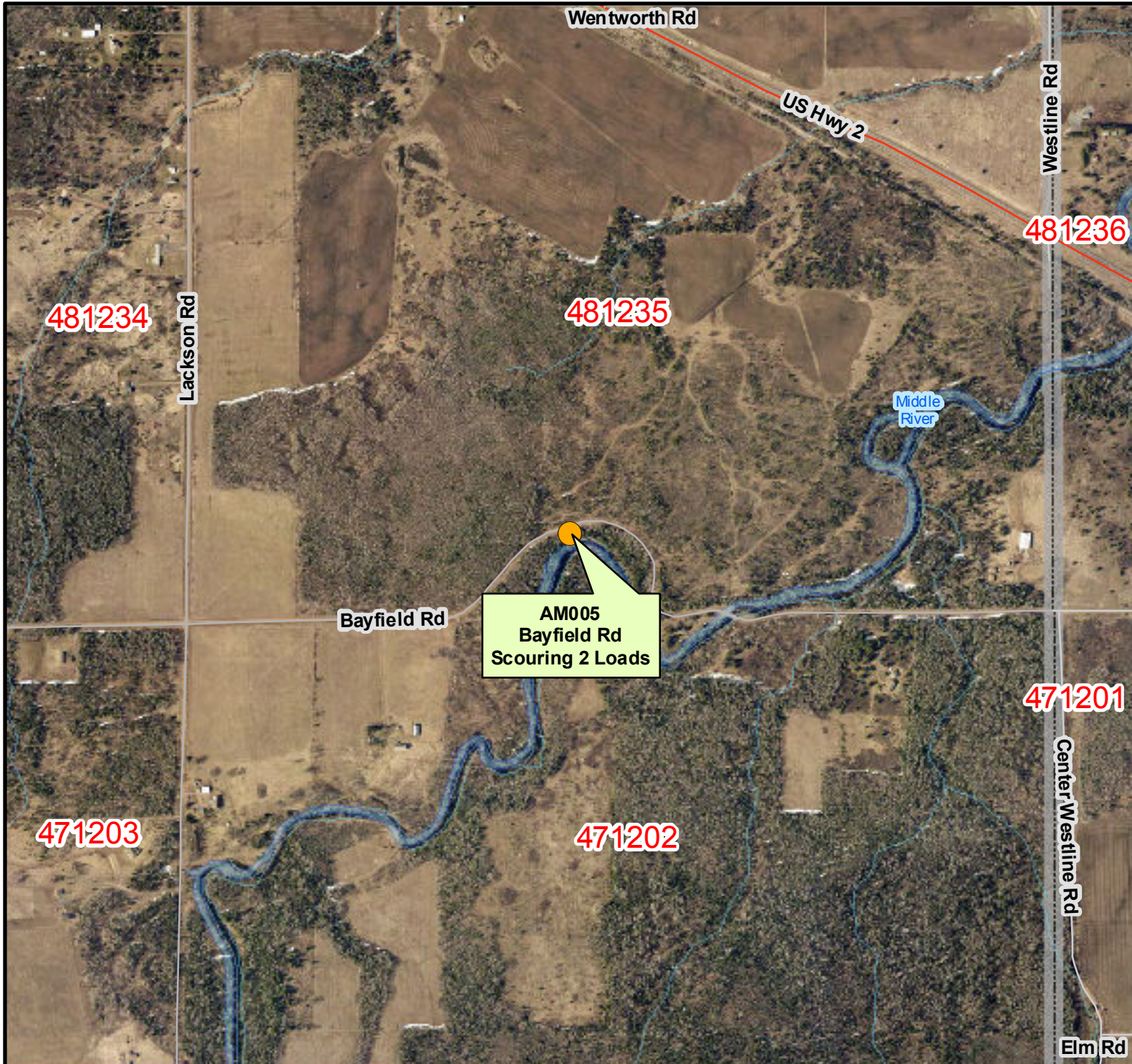
Date: 7/27/2016

Time: 11:12:50 AM

Site ID = AM004

Amnicon

DOUGLAS COUNTY JULY 2016 FLOOD DAMAGE



Legend

- DC July 2016 Flood Damage Inventory

Section Label

0 387.5 775 1,550

Feet

Scale = 1:10,000



Page Information

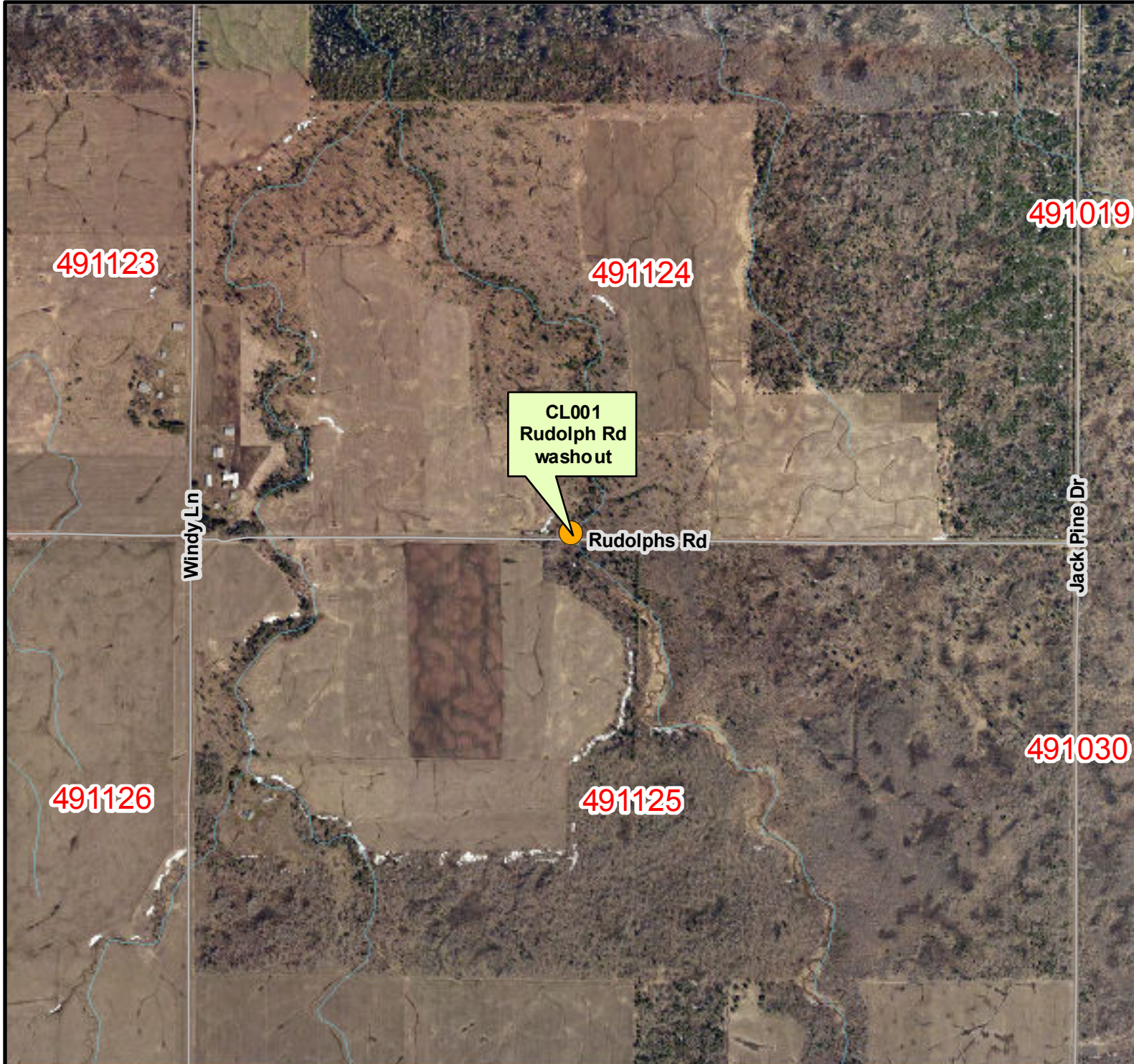
Date: 7/27/2016

Time: 11:12:52 AM

Site ID = AM005

Amnicon

DOUGLAS COUNTY JULY 2016 FLOOD DAMAGE



Legend

● DC July 2016 Flood Damage Inventory

Section Label

0 387.5 775 1,550

Feet

Scale = 1:10,000



Page Information

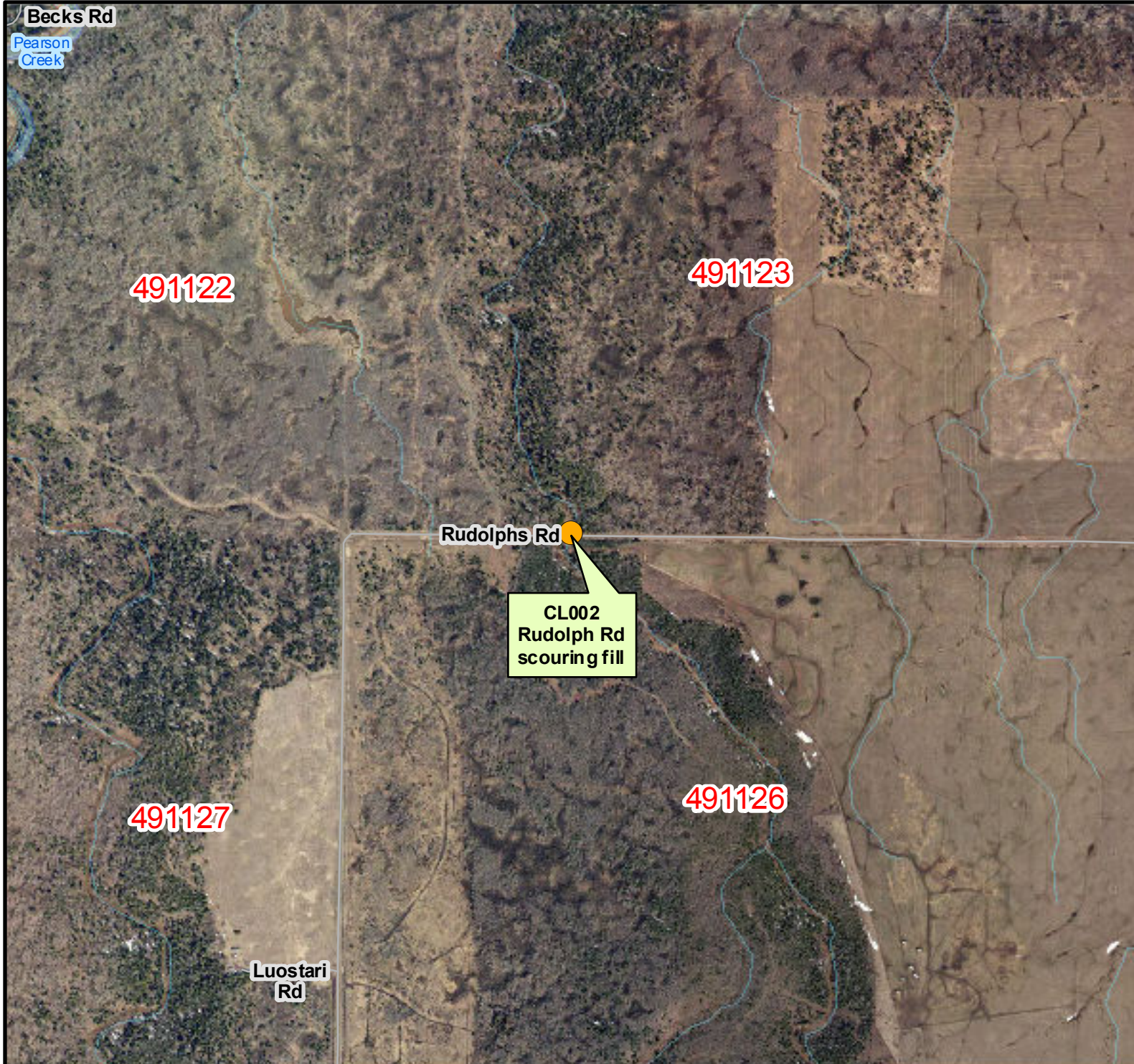
Date: 7/27/2016

Time: 11:12:56 AM

Site ID = CL001

Cloverland

DOUGLAS COUNTY JULY 2016 FLOOD DAMAGE



Page Information

Date:	7/27/2016
Time:	11:12:59 AM
Site ID =	CL002
Cloverland	

DOUGLAS COUNTY JULY 2016 FLOOD DAMAGE



Page Information

Date:	7/27/2016
Time:	11:13:02 AM
Site ID =	CL003
Cloverland	

DOUGLAS COUNTY JULY 2016 FLOOD DAMAGE

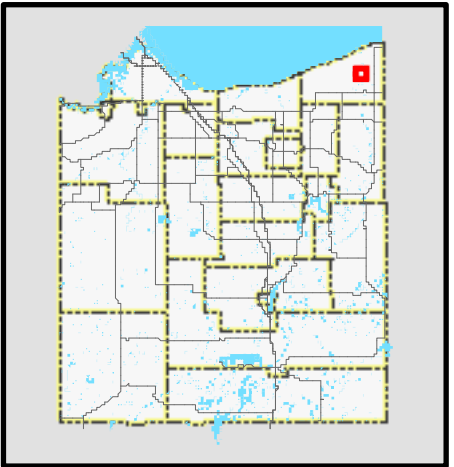


Legend

- DC July 2016 Flood Damage Inventory
- Section Label

0 387.5 775 1,550
Feet

Scale = 1:10,000



Page Information

Date: 7/27/2016
Time: 11:13:06 AM
Site ID = CL004
Cloverland

DOUGLAS COUNTY JULY 2016 FLOOD DAMAGE



Legend

- DC July 2016 Flood Damage Inventory

Section Label

0 387.5 775 1,550

Feet

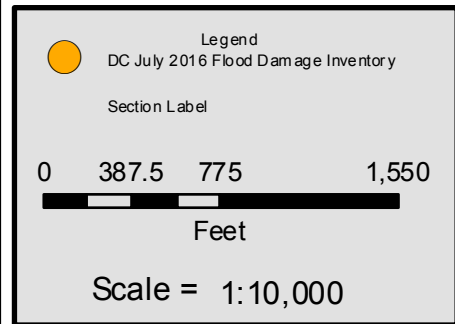
Scale = 1:10,000



Page Information

Date: 7/27/2016
Time: 11:13:09 AM
Site ID = CL005
Cloverland

DOUGLAS COUNTY JULY 2016 FLOOD DAMAGE



Page Information

Date:	7/27/2016
Time:	11:13:12 AM
Site ID =	DA001
Dairyland	

DOUGLAS COUNTY JULY 2016 FLOOD DAMAGE



Legend

DC July 2016 Flood Damage Inventory

Section Label

0 387.5 775 1,550

Feet

Scale = 1:10,000



Page Information

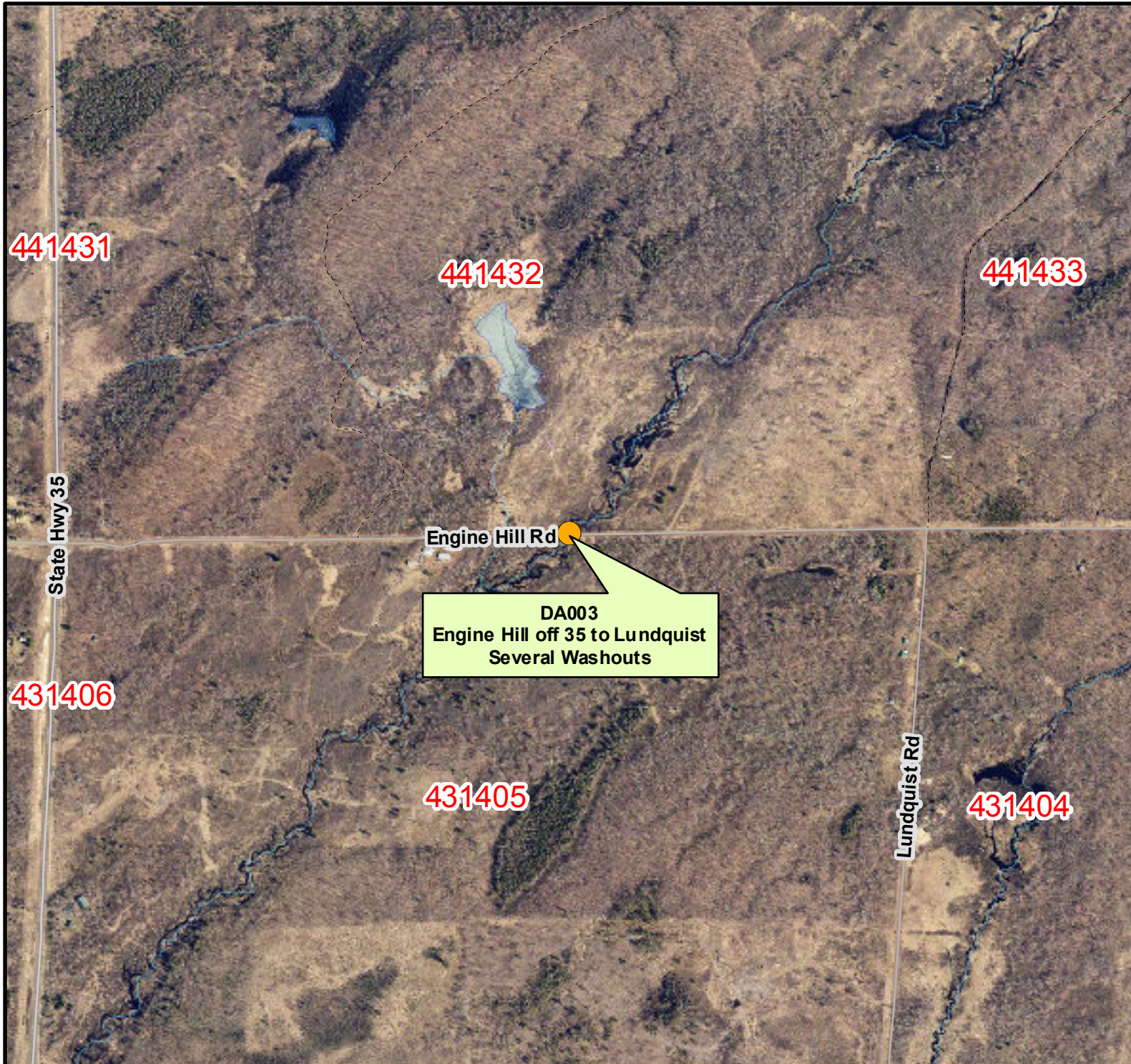
Date: 7/27/2016

Time: 11:13:15 AM

Site ID = DA002

Dairyland

DOUGLAS COUNTY JULY 2016 FLOOD DAMAGE



Legend

- DC July 2016 Flood Damage Inventory

Section Label

0 387.5 775 1,550

Feet

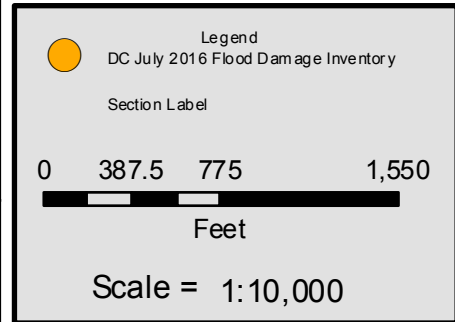
Scale = 1:10,000



Page Information

Date: 7/27/2016
Time: 11:13:19 AM
Site ID = DA003
Dairyland

DOUGLAS COUNTY JULY 2016 FLOOD DAMAGE



Page Information

Date: 7/27/2016

Time: 11:13:22 AM

Site ID = DA004

Dairyland

DOUGLAS COUNTY JULY 2016 FLOOD DAMAGE



Page Information

Date: 7/27/2016
Time: 11:13:25 AM
Site ID = DA005
Dairyland

DOUGLAS COUNTY JULY 2016 FLOOD DAMAGE



Legend

● DC July 2016 Flood Damage Inventory

Section Label

0 387.5 775 1,550

Feet

Scale = 1:10,000



Page Information

Date: 7/27/2016

Time: 11:13:28 AM

Site ID = DA006

Dairyland

DOUGLAS COUNTY JULY 2016 FLOOD DAMAGE



Legend

- DC July 2016 Flood Damage Inventory

Section Label

0 387.5 775 1,550

Feet

Scale = 1:10,000



Page Information

Date: 7/27/2016

Time: 11:13:31 AM

Site ID = DA007

Dairyland

DOUGLAS COUNTY JULY 2016 FLOOD DAMAGE



Legend

- DC July 2016 Flood Damage Inventory

Section Label

0 387.5 775 1,550

Feet

Scale = 1:10,000



Page Information

Date: 7/27/2016

Time: 11:13:34 AM

Site ID = DA008

Dairyland

DOUGLAS COUNTY JULY 2016 FLOOD DAMAGE



Page Information

Date:	7/27/2016
Time:	11:13:37 AM
Site ID =	DA009
Dairyland	

DOUGLAS COUNTY JULY 2016 FLOOD DAMAGE



Legend

● DC July 2016 Flood Damage Inventory

Section Label

0 387.5 775 1,550

Feet

Scale = 1:10,000



Page Information

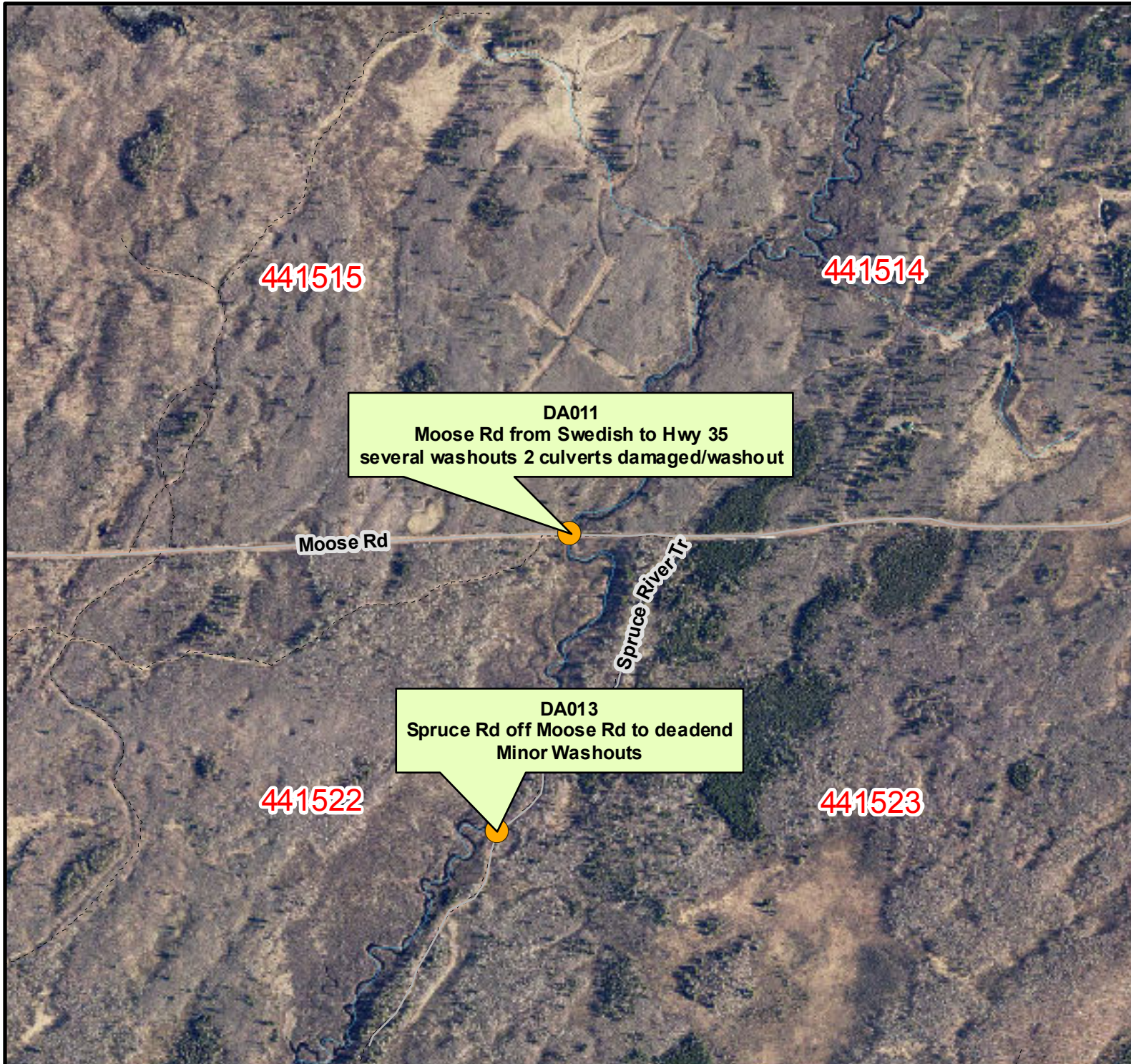
Date: 7/27/2016

Time: 11:13:41 AM

Site ID = DA010

Dairyland

DOUGLAS COUNTY JULY 2016 FLOOD DAMAGE



Legend

● DC July 2016 Flood Damage Inventory

Section Label

0 387.5 775 1,550

Feet

Scale = 1:10,000



Page Information

Date: 7/27/2016

Time: 11:13:44 AM

Site ID = DA011

Dairyland

DOUGLAS COUNTY JULY 2016 FLOOD DAMAGE



Legend

● DC July 2016 Flood Damage Inventory

Section Label

0 387.5 775 1,550

Feet

Scale = 1:10,000

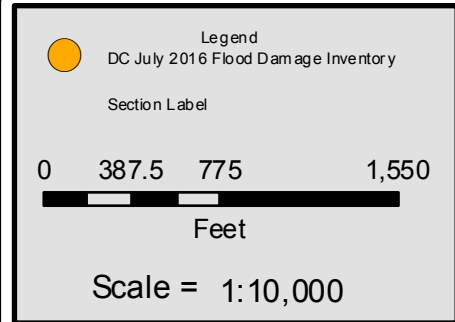
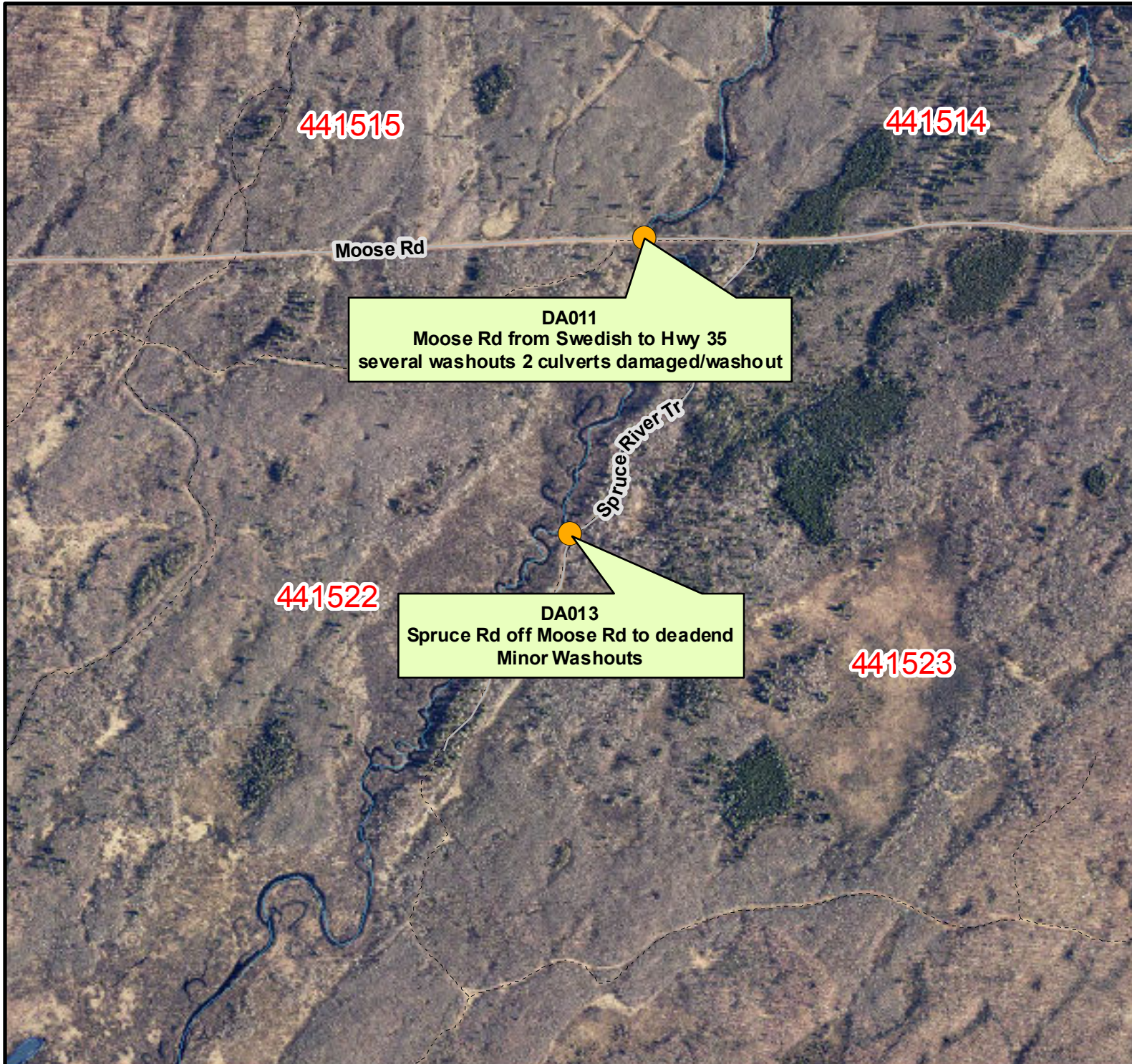


DA012
Summit Trail from Moose Rd to Townline
Minor washout

Page Information

Date: 7/27/2016
Time: 11:13:47 AM
Site ID = DA012
Dairyland

DOUGLAS COUNTY JULY 2016 FLOOD DAMAGE



Page Information

Date:	7/27/2016
Time:	11:13:50 AM
Site ID =	DA013
Dairyland	

DOUGLAS COUNTY JULY 2016 FLOOD DAMAGE



Legend

● DC July 2016 Flood Damage Inventory

Section Label

0 387.5 775 1,550

Feet

Scale = 1:10,000



Page Information

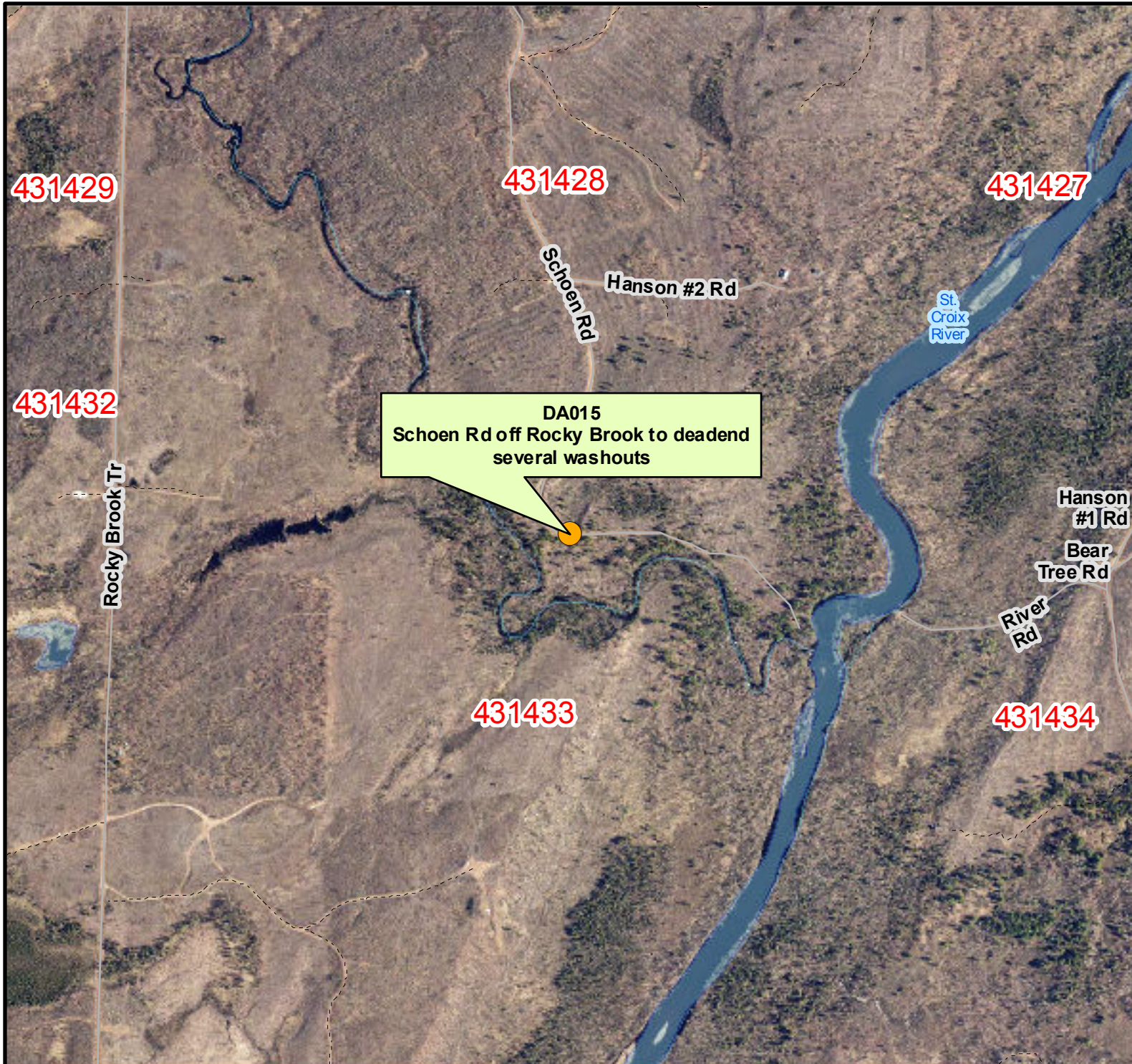
Date: 7/27/2016

Time: 11:13:53 AM

Site ID = DA014

Dairyland

DOUGLAS COUNTY JULY 2016 FLOOD DAMAGE



Page Information

Date:	7/27/2016
Time:	11:13:56 AM
Site ID =	DA015
Dairyland	

DOUGLAS COUNTY JULY 2016 FLOOD DAMAGE



Legend

- DC July 2016 Flood Damage Inventory

Section Label

0 387.5 775 1,550

Feet

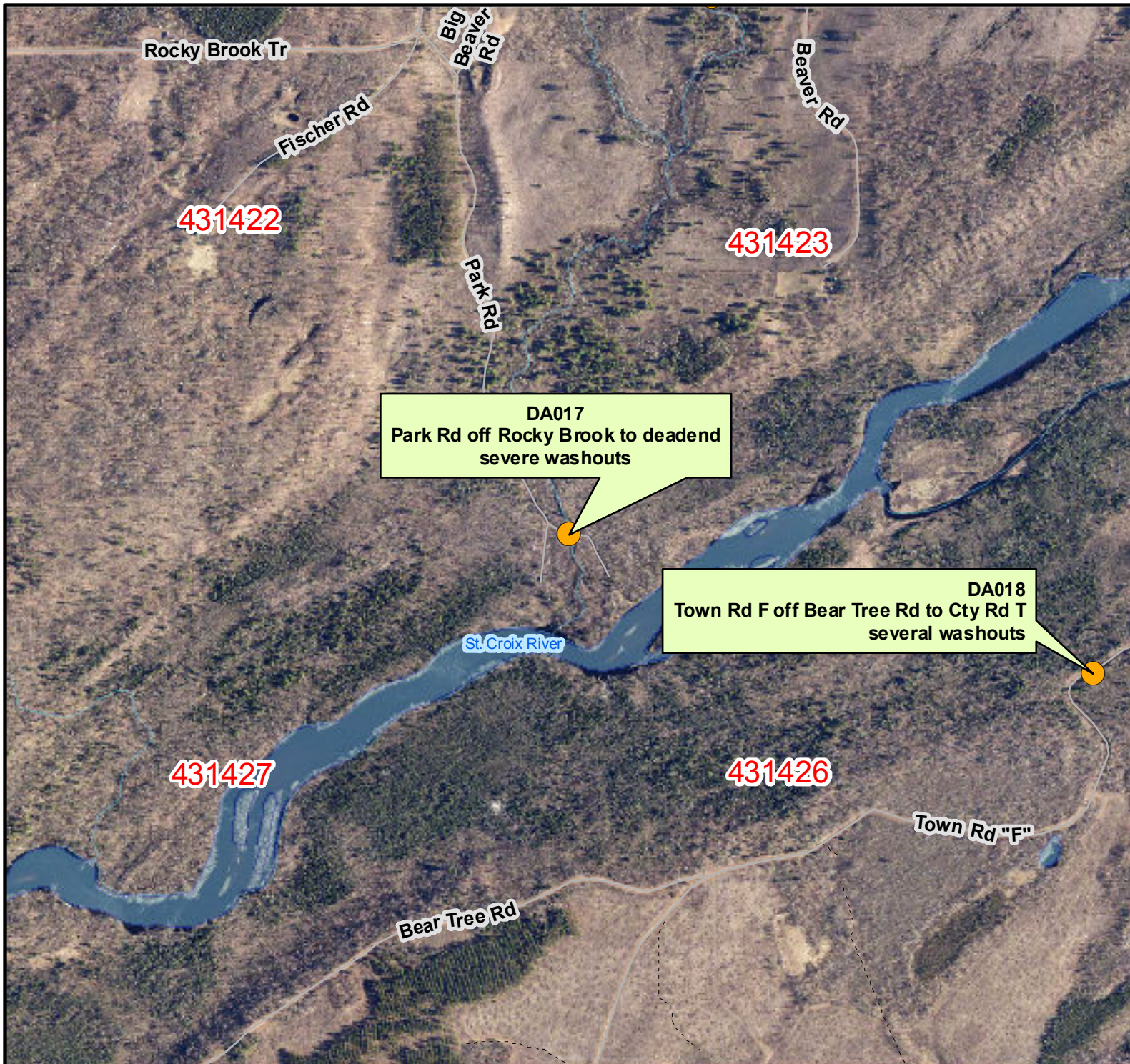
Scale = 1:10,000



Page Information

Date: 7/27/2016
Time: 11:14:00 AM
Site ID = DA016
Dairyland

DOUGLAS COUNTY JULY 2016 FLOOD DAMAGE



Page Information

Date:	7/27/2016
Time:	11:14:03 AM
Site ID =	DA017
Dairyland	

DOUGLAS COUNTY JULY 2016 FLOOD DAMAGE



Legend

● DC July 2016 Flood Damage Inventory

Section Label

0 387.5 775 1,550

Feet

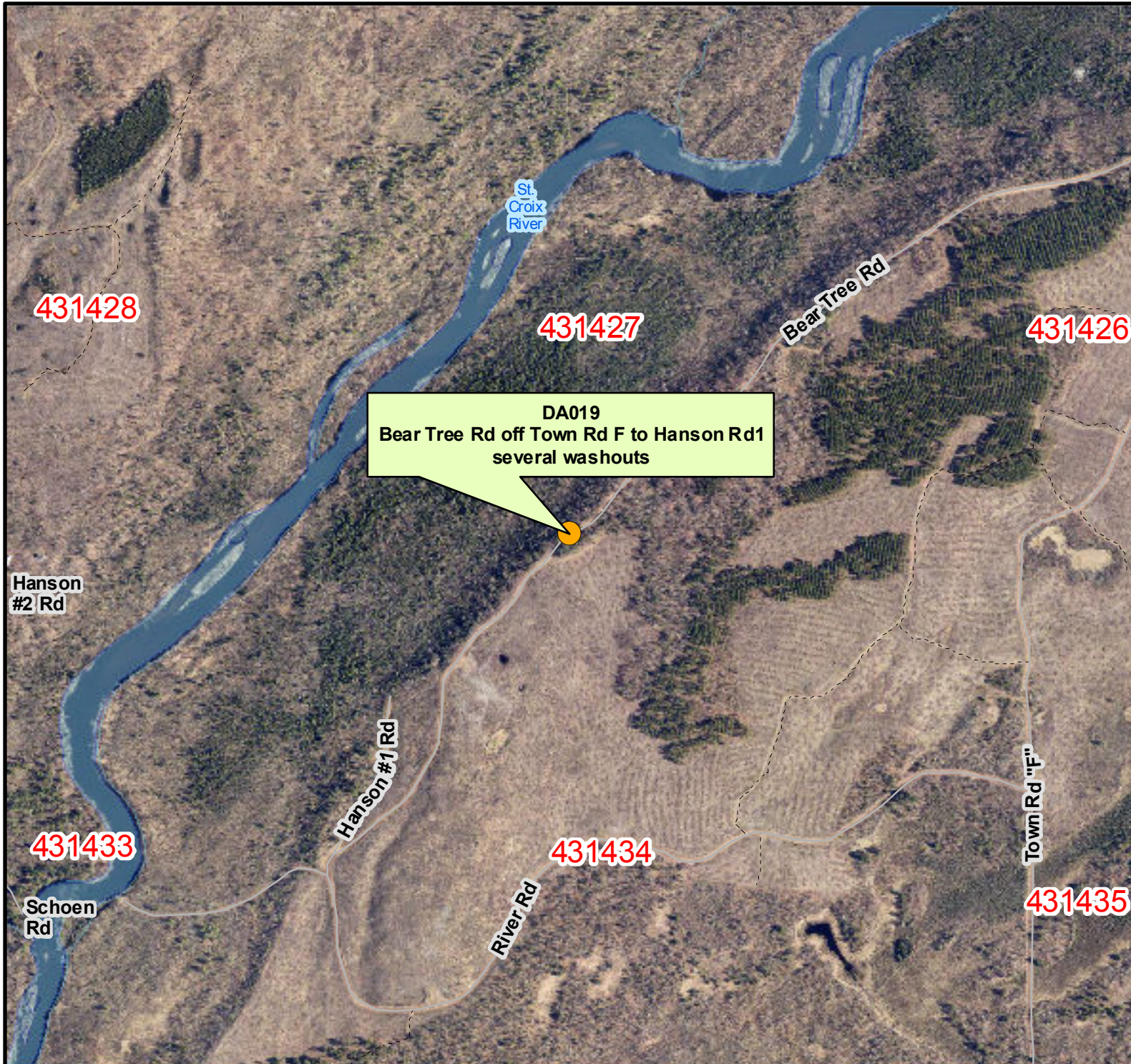
Scale = 1:10,000



Page Information

Date: 7/27/2016
Time: 11:14:06 AM
Site ID = DA018
Dairyland

DOUGLAS COUNTY JULY 2016 FLOOD DAMAGE



Legend

- DC July 2016 Flood Damage Inventory

Section Label

0 387.5 775 1,550

Feet

Scale = 1:10,000



Page Information

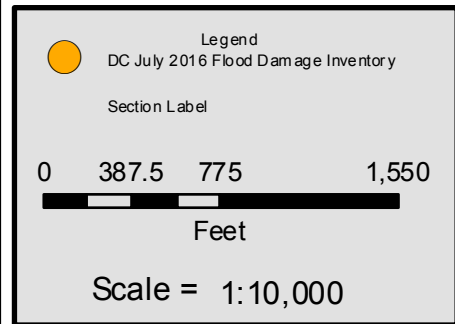
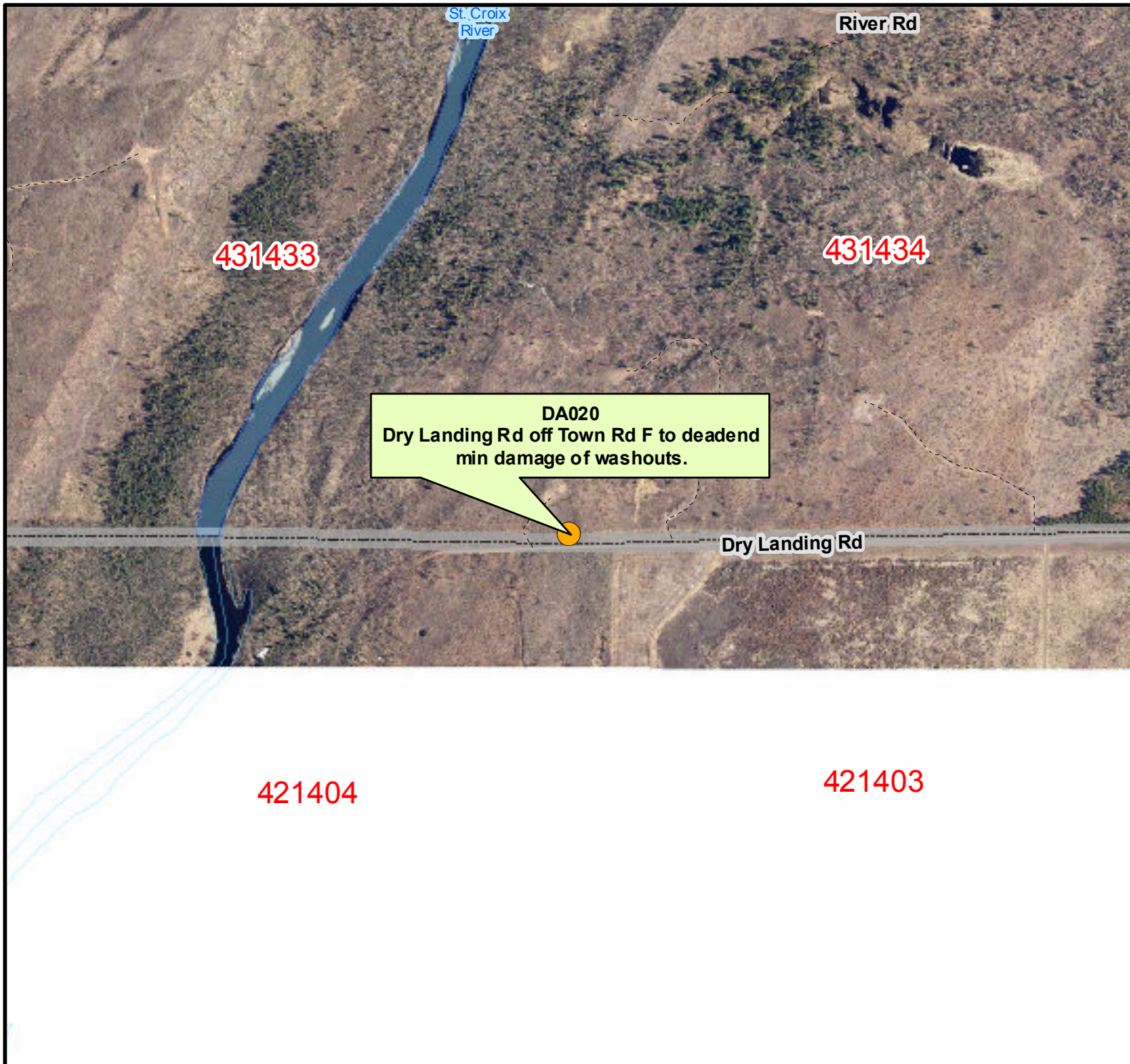
Date: 7/27/2016

Time: 11:14:09 AM

Site ID = DA019

Dairyland

DOUGLAS COUNTY JULY 2016 FLOOD DAMAGE



Page Information

Date:	7/27/2016
Time:	11:14:13 AM
Site ID =	DA020
Dairyland	

DOUGLAS COUNTY JULY 2016 FLOOD DAMAGE



Legend

● DC July 2016 Flood Damage Inventory

Section Label

0 387.5 775 1,550

Feet

Scale = 1:10,000



Page Information

Date: 7/27/2016

Time: 11:14:16 AM

Site ID = DA021

Dairyland

DOUGLAS COUNTY JULY 2016 FLOOD DAMAGE



Legend

- DC July 2016 Flood Damage Inventory

Section Label

0 387.5 775 1,550

Feet

Scale = 1:10,000



Page Information

Date: 7/27/2016
Time: 11:14:19 AM
Site ID = DA022
Dairyland

DOUGLAS COUNTY JULY 2016 FLOOD DAMAGE

431519

431520

DA023
Andrews Rd off State Line Rd to deadend
severe washouts

DA002
N Fire Lane-Town Rd TT to Hwy T
Several Washouts

Andrews Rd

431530

431529

Upper
Tamarack
River

North Fire Ln



Legend

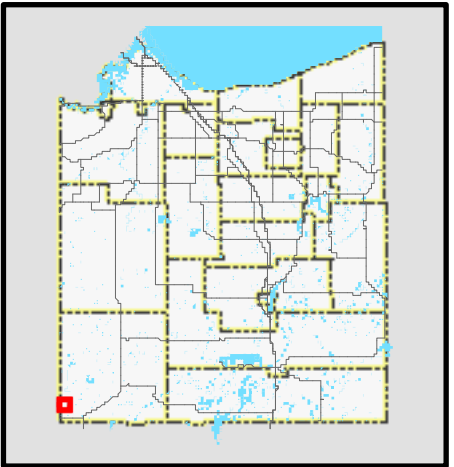
● DC July 2016 Flood Damage Inventory

Section Label

0 387.5 775 1,550

Feet

Scale = 1:10,000



Page Information

Date: 7/27/2016

Time: 11:14:22 AM

Site ID = DA023

Dairyland

DOUGLAS COUNTY JULY 2016 FLOOD DAMAGE



Legend

- DC July 2016 Flood Damage Inventory

Section Label

0 387.5 775 1,550

Feet

Scale = 1:10,000



Page Information

Date: 7/27/2016

Time: 11:14:25 AM

Site ID = GO001

Gordon

DOUGLAS COUNTY JULY 2016 FLOOD DAMAGE



Legend

● DC July 2016 Flood Damage Inventory

Section Label

0 387.5 775 1,550

Feet

Scale = 1:10,000



Page Information

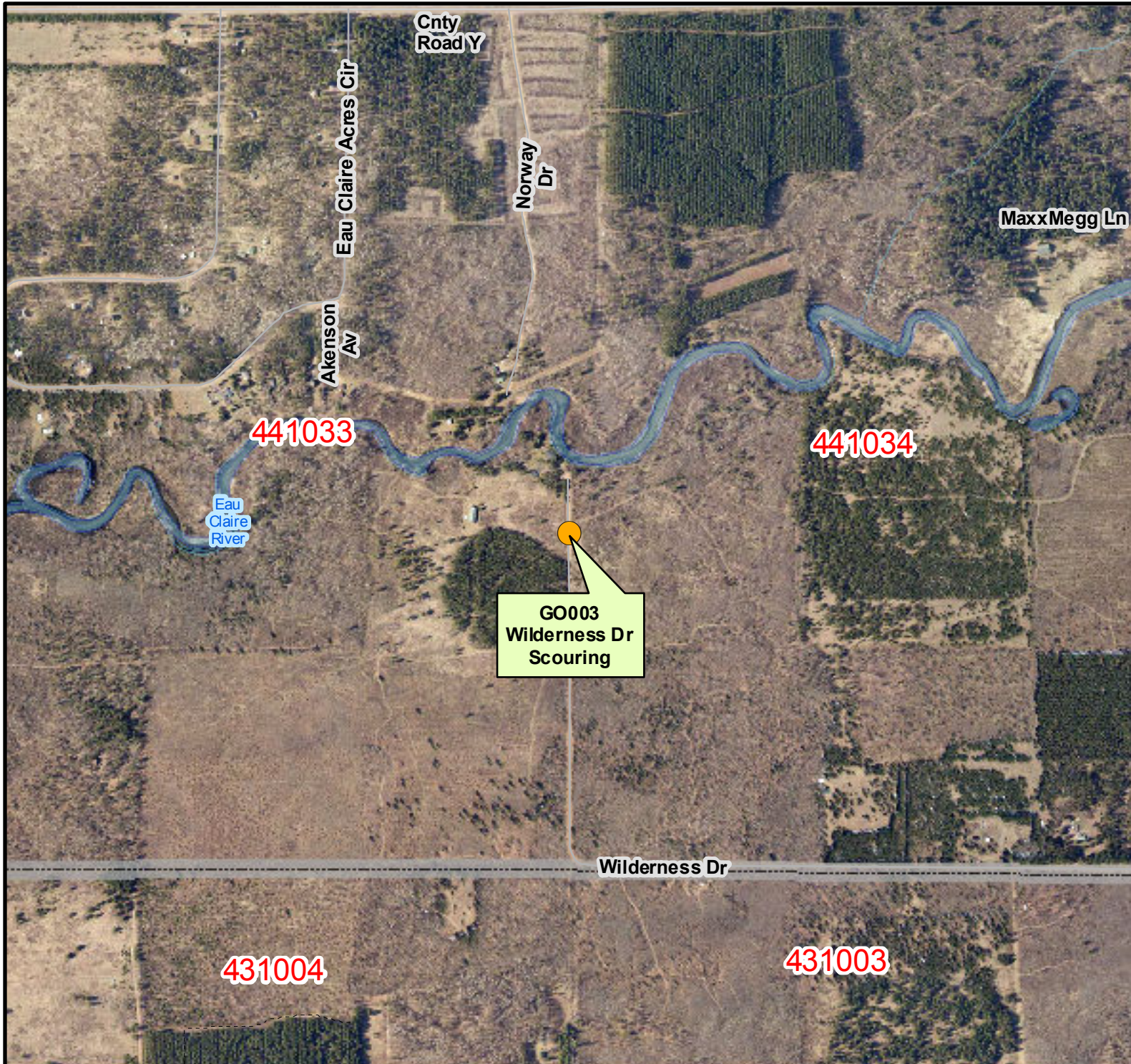
Date: 7/27/2016

Time: 11:14:29 AM

Site ID = GO002

Gordon

DOUGLAS COUNTY JULY 2016 FLOOD DAMAGE



Legend

- DC July 2016 Flood Damage Inventory

Section Label

0 387.5 775 1,550

Feet

Scale = 1:10,000



Page Information

Date: 7/27/2016
Time: 11:14:32 AM
Site ID = GO003
Gordon

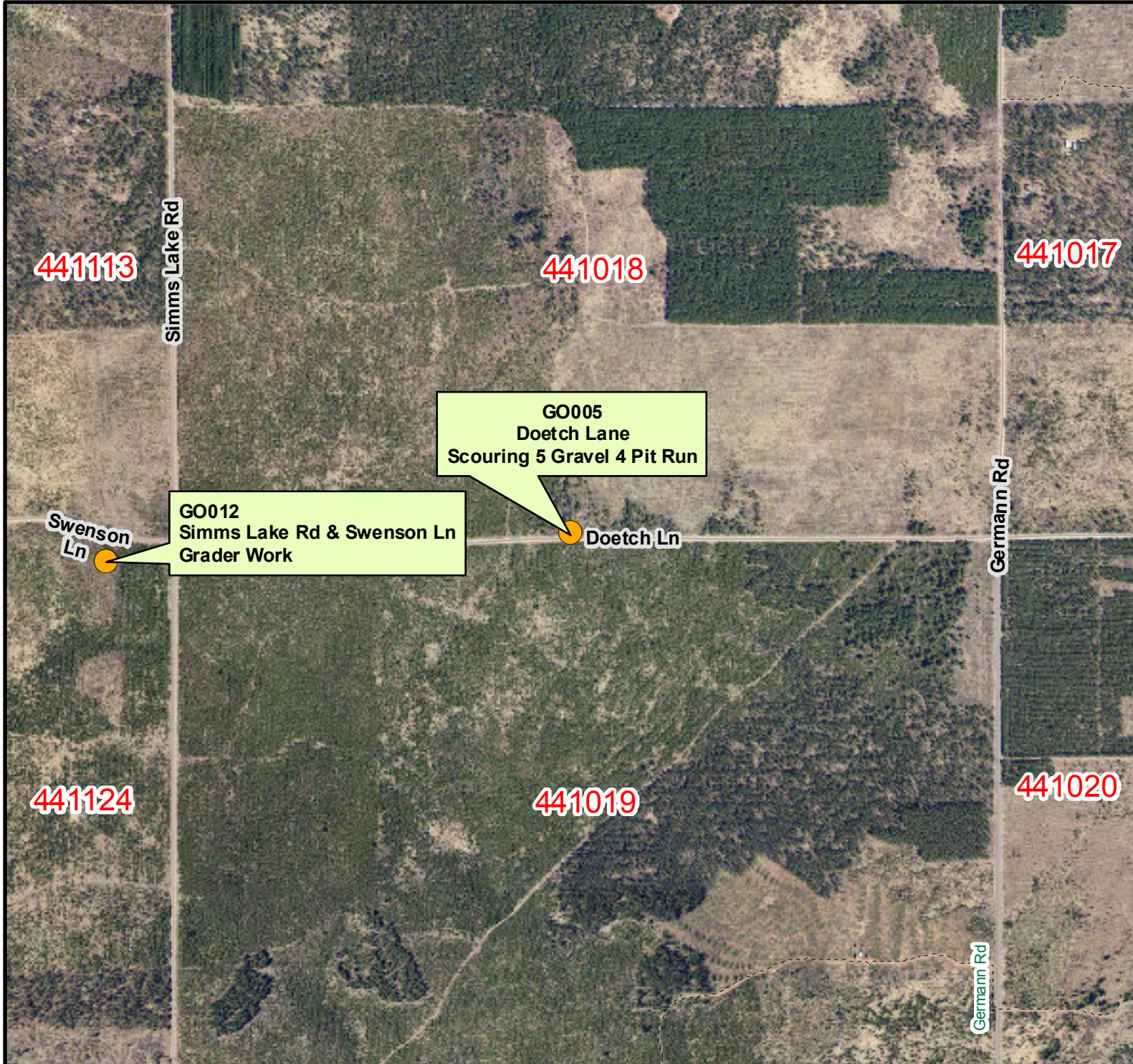
DOUGLAS COUNTY JULY 2016 FLOOD DAMAGE



Page Information

Date:	7/27/2016
Time:	11:14:35 AM
Site ID =	GO004
Gordon	

DOUGLAS COUNTY JULY 2016 FLOOD DAMAGE



Legend

● DC July 2016 Flood Damage Inventory

Section Label

0 387.5 775 1,550

Feet

Scale = 1:10,000



Page Information

Date: 7/27/2016

Time: 11:14:38 AM

Site ID = GO005

Gordon

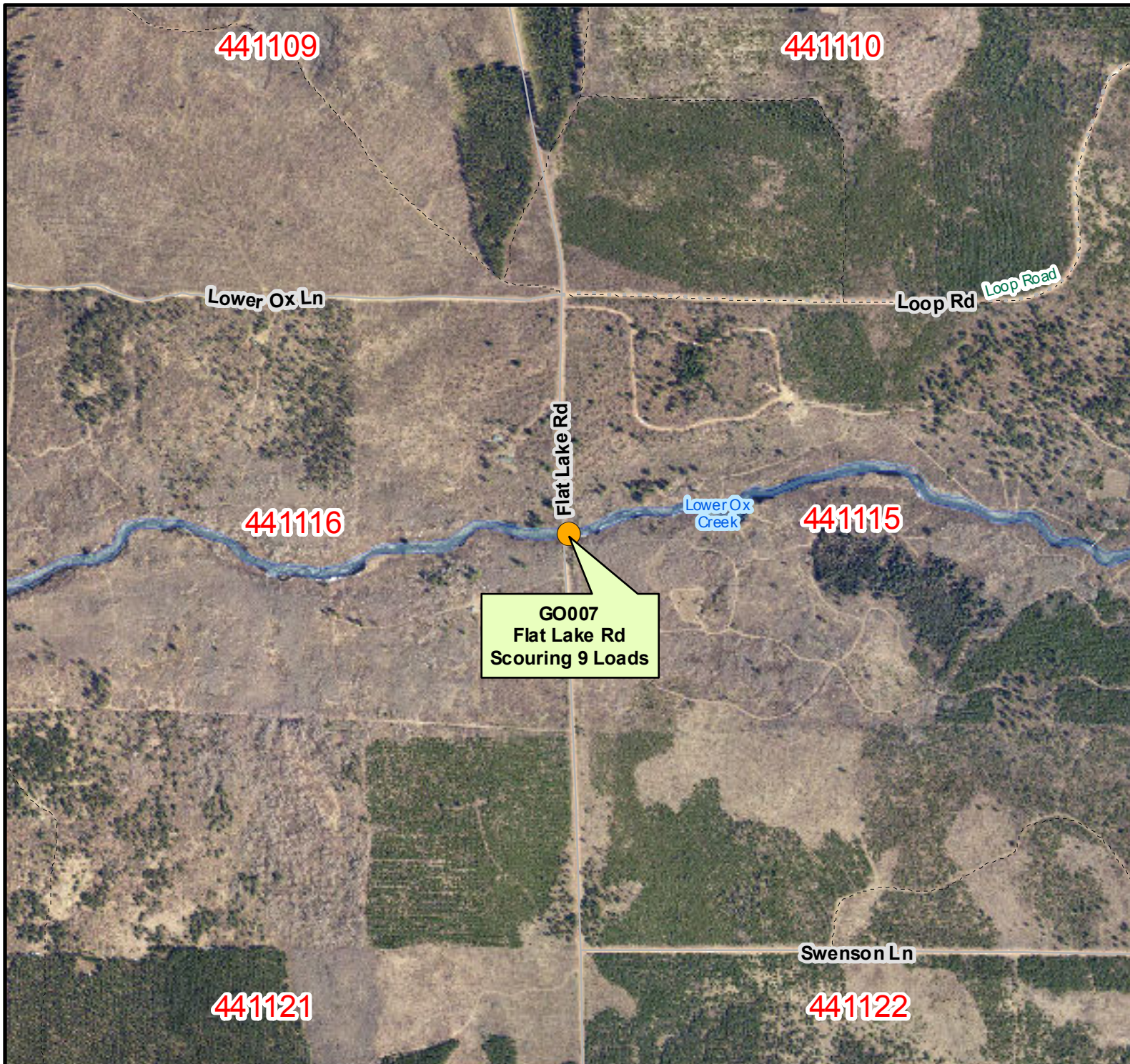
DOUGLAS COUNTY JULY 2016 FLOOD DAMAGE




Page Information

Date:	7/27/2016
Time:	11:14:41 AM
Site ID =	GO006
Gordon	

DOUGLAS COUNTY JULY 2016 FLOOD DAMAGE




Legend

 DC July 2016 Flood Damage Inventory

Section Label

0 387.5 775 1,550



Feet

Scale = 1:10,000



Page Information

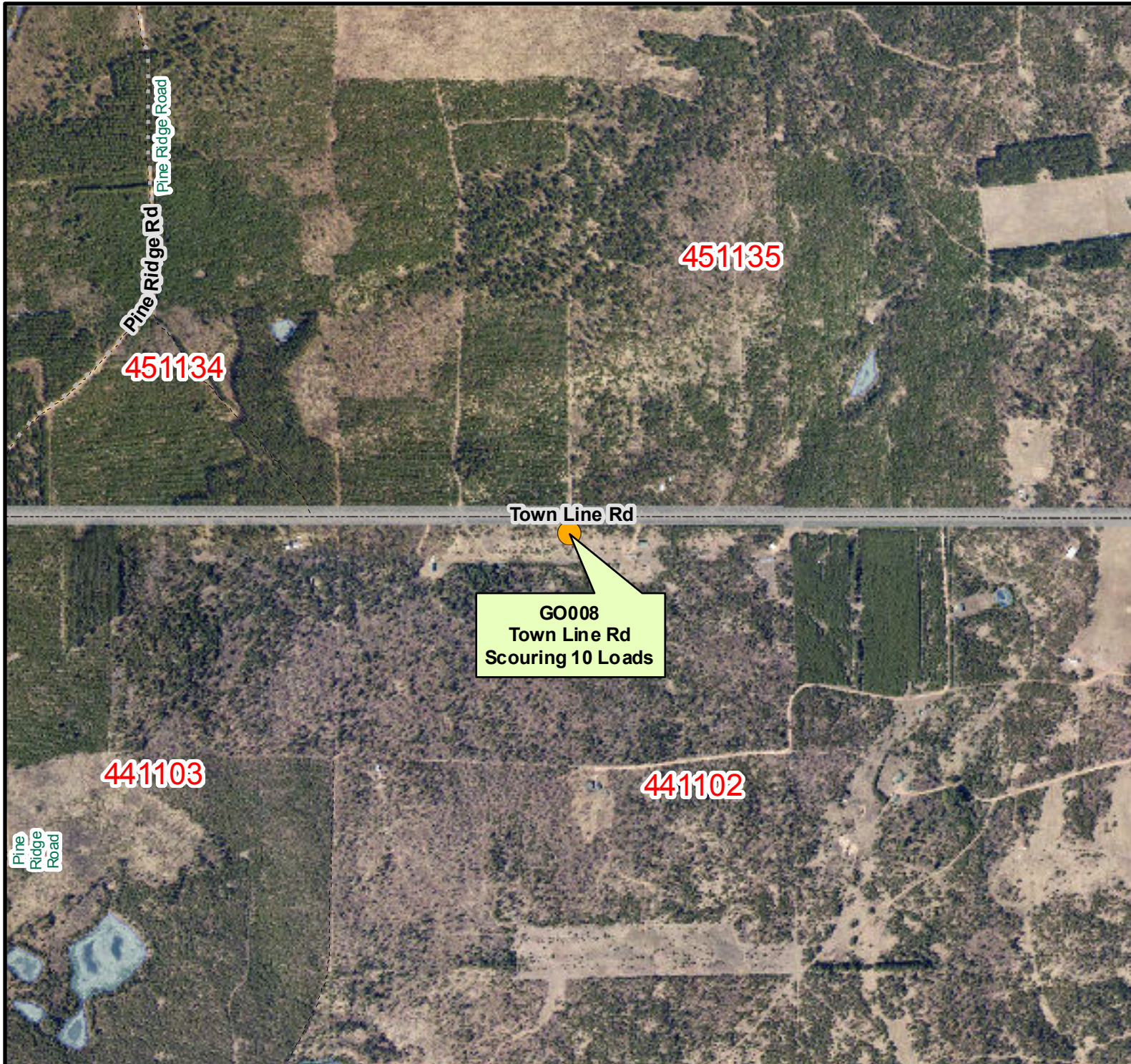
Date: 7/27/2016

Time: 11:14:44 AM

Site ID = GO007

Gordon

DOUGLAS COUNTY JULY 2016 FLOOD DAMAGE



Legend

● DC July 2016 Flood Damage Inventory

Section Label

0 387.5 775 1,550

Feet

Scale = 1:10,000



Page Information

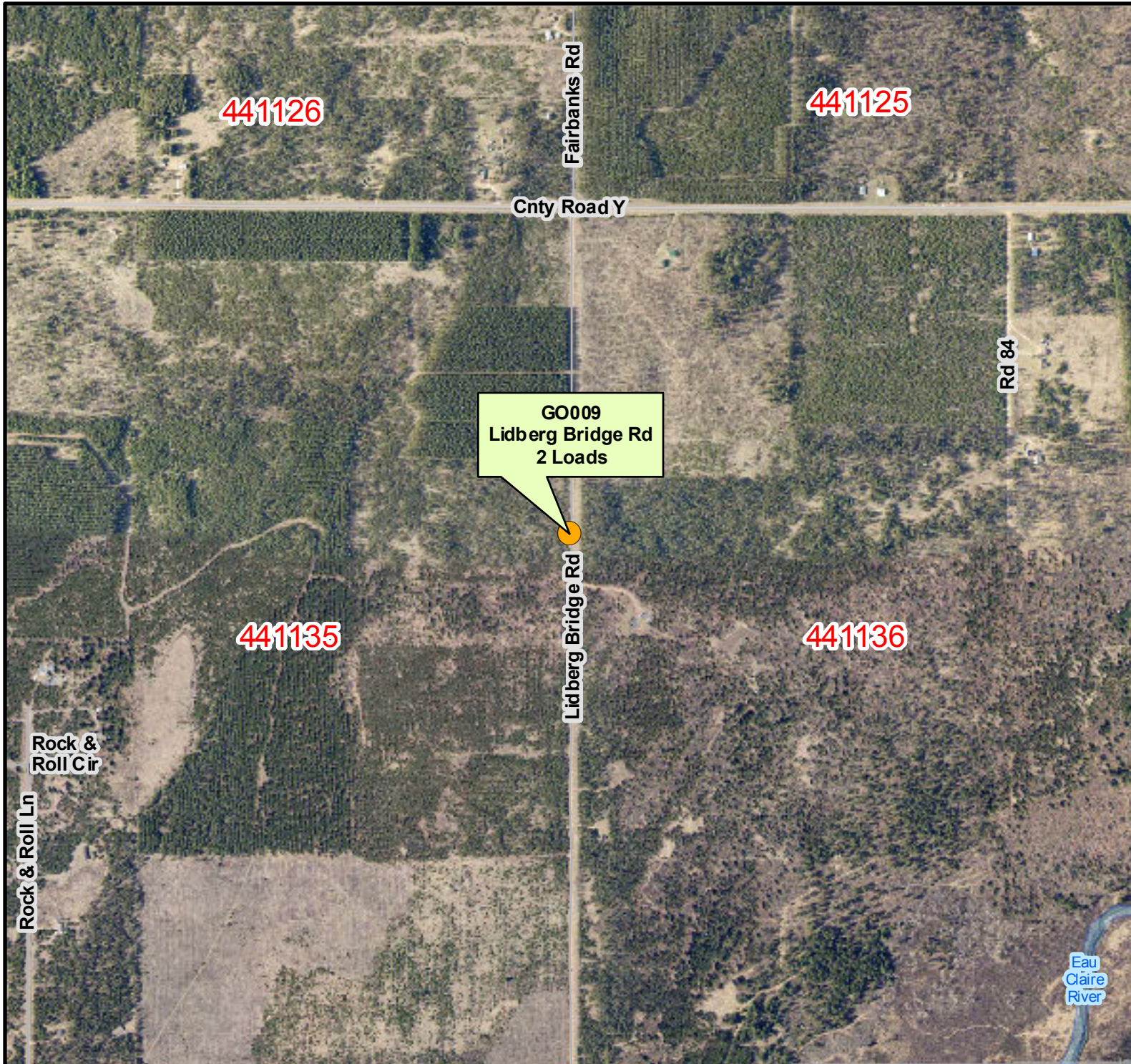
Date: 7/27/2016

Time: 11:14:48 AM

Site ID = GO008

Gordon

DOUGLAS COUNTY JULY 2016 FLOOD DAMAGE



Legend

- DC July 2016 Flood Damage Inventory

Section Label

0 387.5 775 1,550

Feet

Scale = 1:10,000



Page Information

Date: 7/27/2016
Time: 11:14:51 AM
Site ID = GO009
Gordon

DOUGLAS COUNTY JULY 2016 FLOOD DAMAGE



Page Information

Date:	7/27/2016
Time:	11:14:54 AM
Site ID =	GO010
Gordon	

DOUGLAS COUNTY JULY 2016 FLOOD DAMAGE



Legend

- DC July 2016 Flood Damage Inventory

Section Label

0 387.5 775 1,550

Feet

Scale = 1:10,000



Page Information

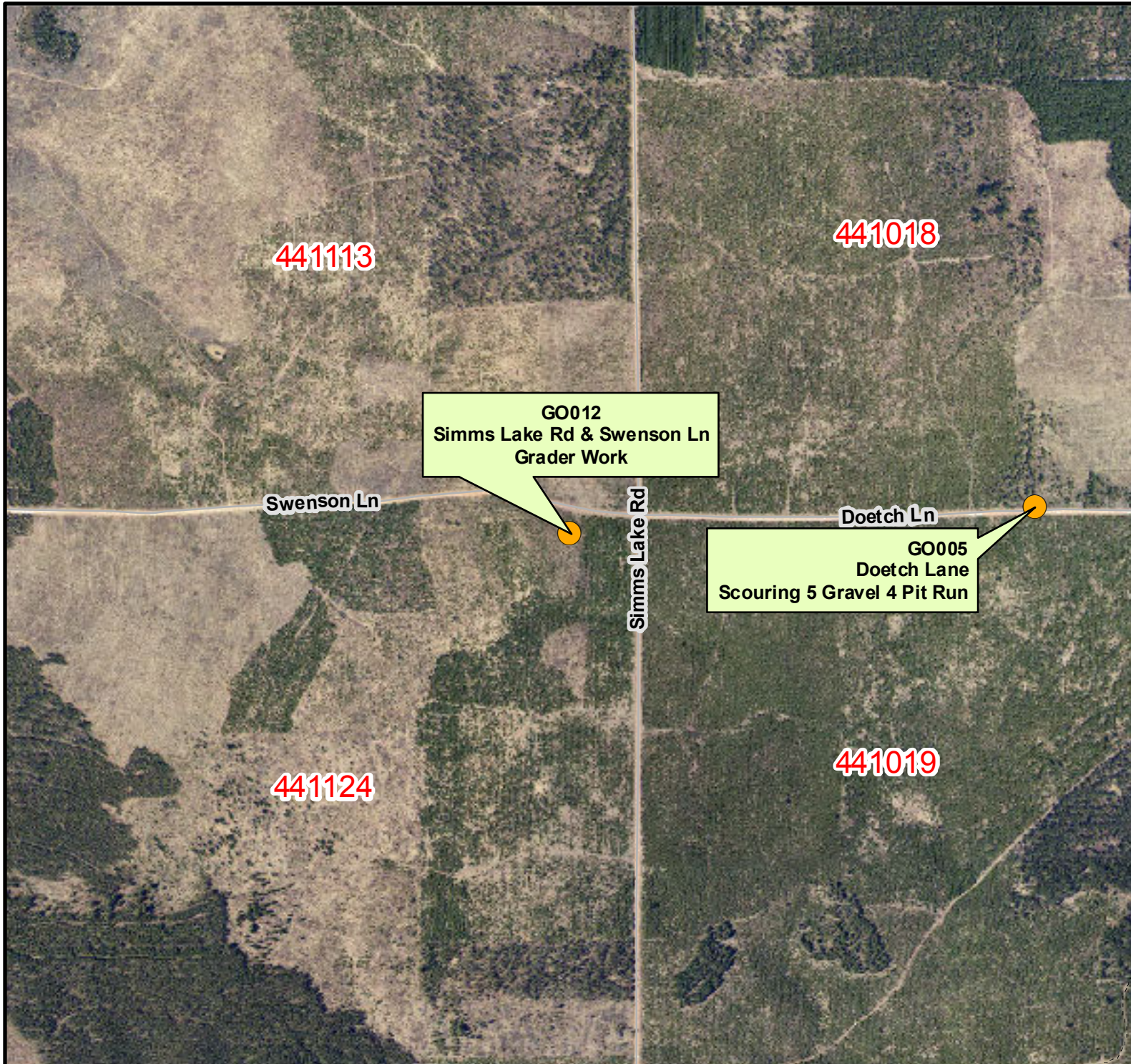
Date: 7/27/2016

Time: 11:14:57 AM

Site ID = GO011

Gordon

DOUGLAS COUNTY JULY 2016 FLOOD DAMAGE



Legend

● DC July 2016 Flood Damage Inventory

Section Label

0 387.5 775 1,550

Feet

Scale = 1:10,000



Page Information

Date: 7/27/2016

Time: 11:15:00 AM

Site ID = GO012

Gordon

DOUGLAS COUNTY JULY 2016 FLOOD DAMAGE



Legend

- DC July 2016 Flood Damage Inventory

Section Label

0 387.5 775 1,550

Feet

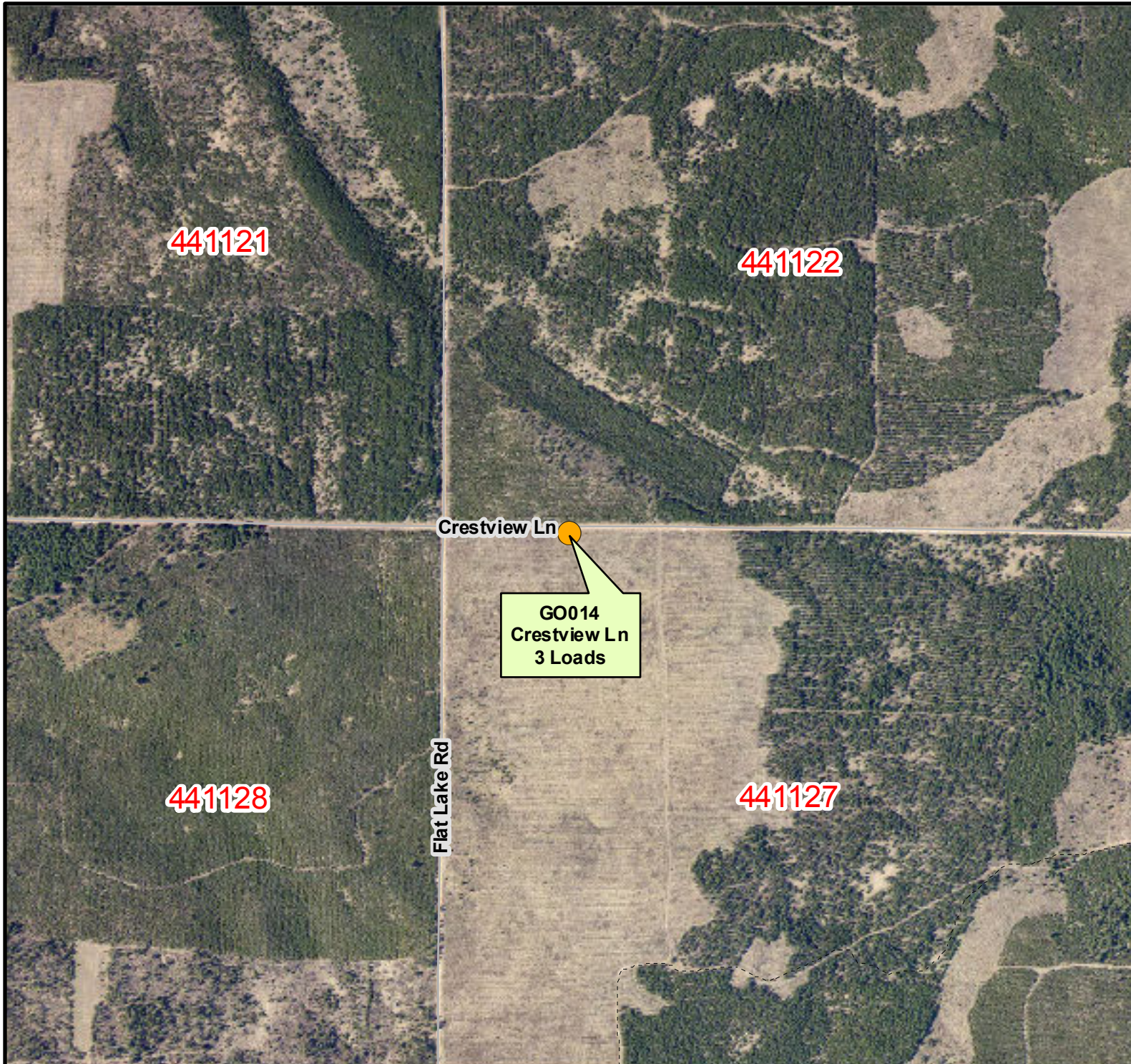
Scale = 1:10,000



Page Information

Date: 7/27/2016
Time: 11:15:03 AM
Site ID = GO013
Gordon

DOUGLAS COUNTY JULY 2016 FLOOD DAMAGE



Legend

● DC July 2016 Flood Damage Inventory

Section Label

0 387.5 775 1,550

Feet

Scale = 1:10,000



Page Information

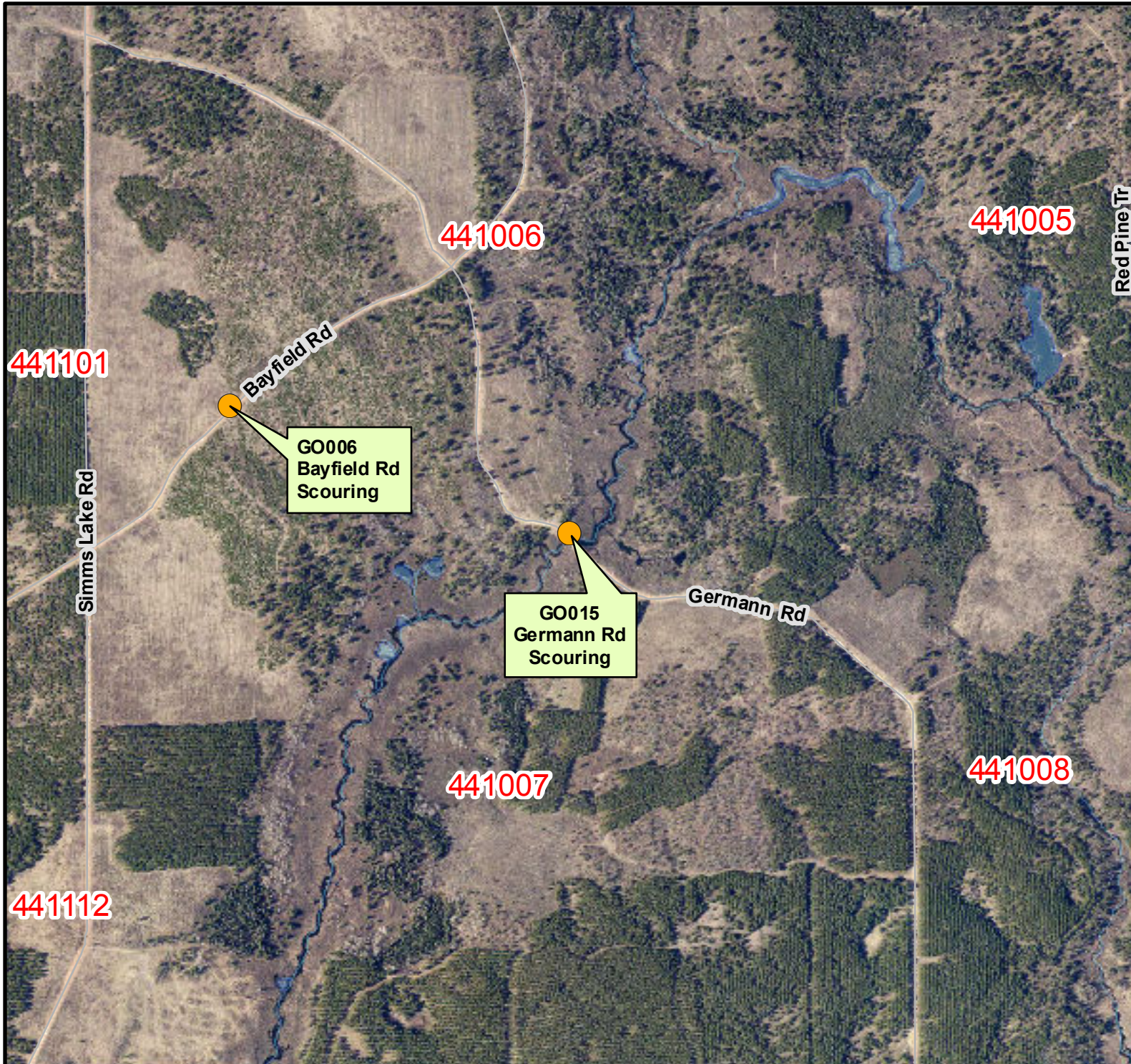
Date: 7/27/2016

Time: 11:15:06 AM

Site ID = GO014

Gordon

DOUGLAS COUNTY JULY 2016 FLOOD DAMAGE



Legend

- DC July 2016 Flood Damage Inventory

Section Label

0 387.5 775 1,550

Feet

Scale = 1:10,000



Page Information

Date: 7/27/2016

Time: 11:15:09 AM

Site ID = GO015

Gordon

DOUGLAS COUNTY JULY 2016 FLOOD DAMAGE



Legend

● DC July 2016 Flood Damage Inventory

Section Label

0 387.5 775 1,550

Feet

Scale = 1:10,000



Page Information

Date: 7/27/2016

Time: 11:15:12 AM

Site ID = GO016

Gordon

DOUGLAS COUNTY JULY 2016 FLOOD DAMAGE



Boot Lake

451033

HI007
Commisky Rd
washout

451031

451032

Commisky Rd

Town Line Rd

GO017
Town Line Rd
Scouring 18 Loads

441006

Red Pine Tr

441005

Sand Rd



Legend

● DC July 2016 Flood Damage Inventory

Section Label

0 387.5 775 1,550

Feet

Scale = 1:10,000



Page Information

Date: 7/27/2016

Time: 11:15:16 AM

Site ID = GO017

Gordon

DOUGLAS COUNTY JULY 2016 FLOOD DAMAGE



Page Information

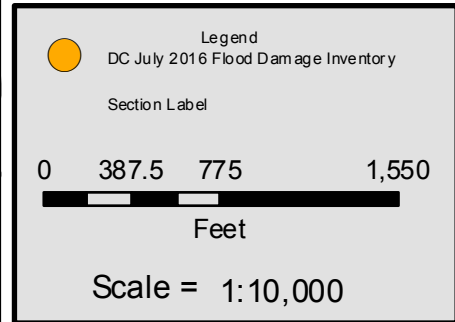
Date: 7/27/2016

Time: 11:15:19 AM

Site ID = GO018

Gordon

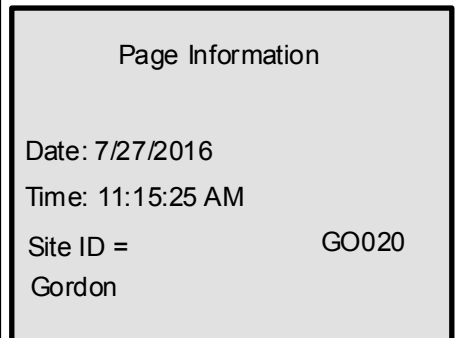
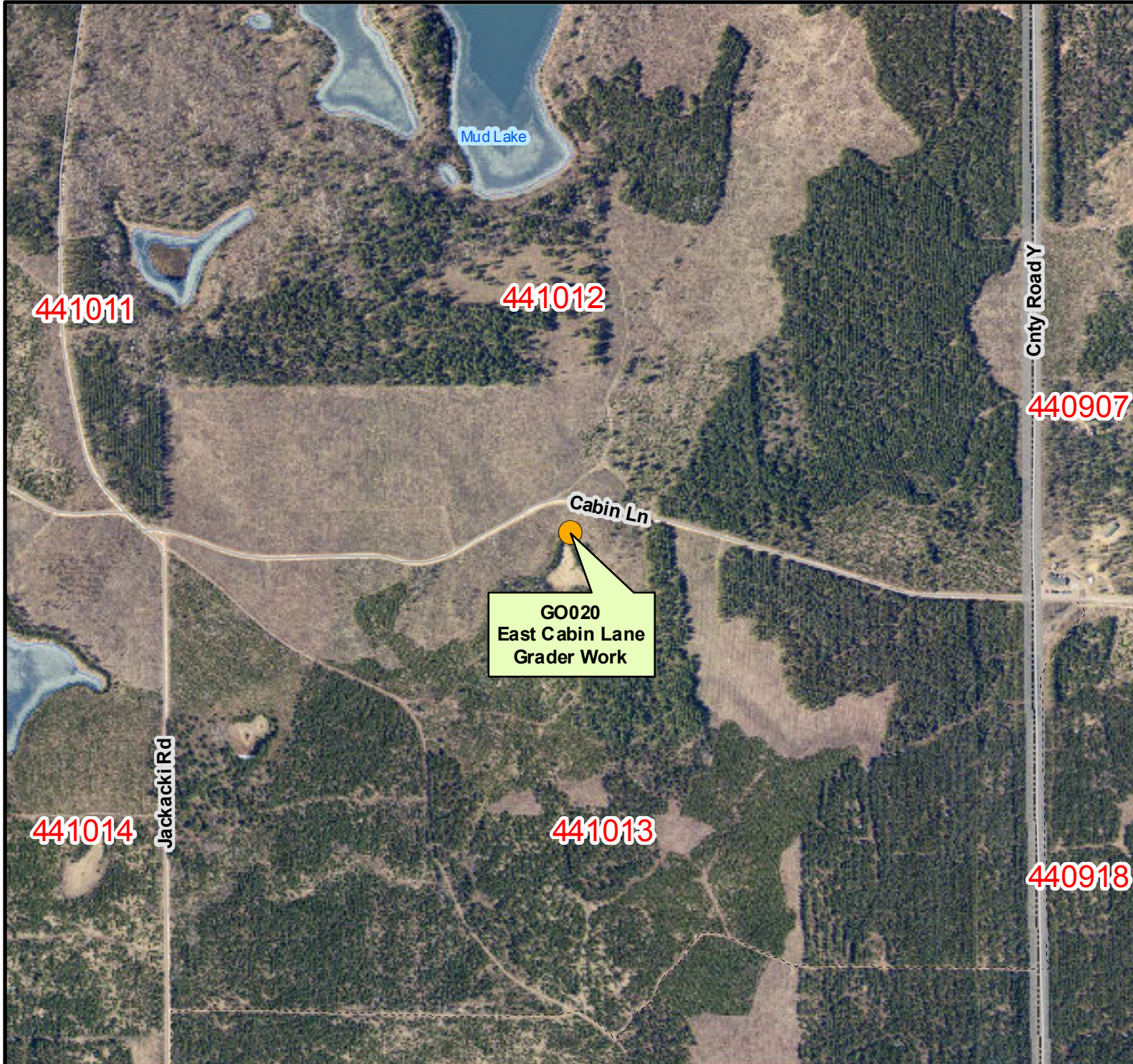
DOUGLAS COUNTY JULY 2016 FLOOD DAMAGE



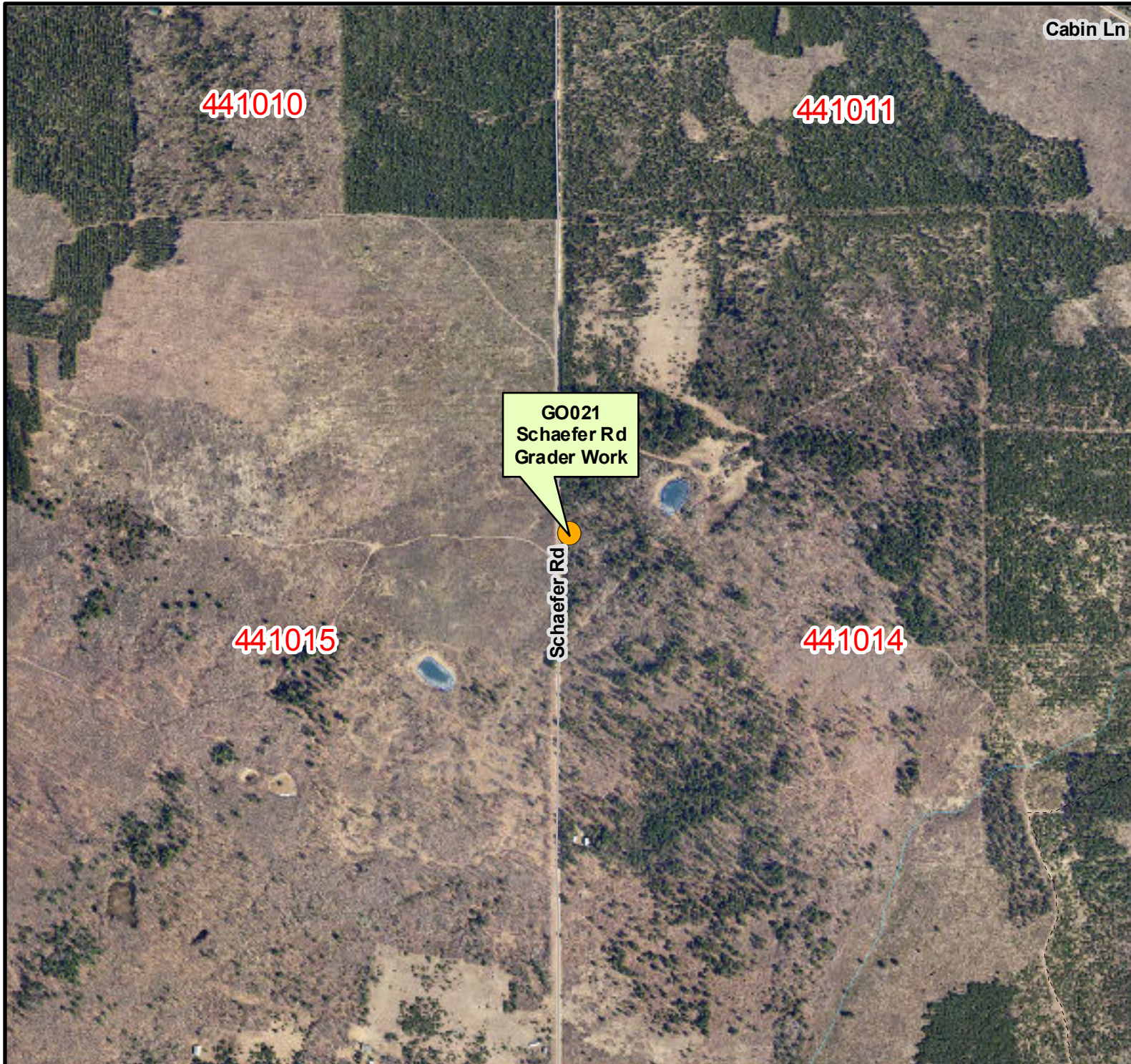
Page Information

Date:	7/27/2016
Time:	11:15:22 AM
Site ID =	GO019
Gordon	

DOUGLAS COUNTY JULY 2016 FLOOD DAMAGE



DOUGLAS COUNTY JULY 2016 FLOOD DAMAGE



Cabin Ln

441010

441011

441015

441014

GO021
Schaefer Rd
Grader Work

Schaefer Rd



Legend

● DC July 2016 Flood Damage Inventory

Section Label

0 387.5 775 1,550

Feet

Scale = 1:10,000



Page Information

Date: 7/27/2016

Time: 11:15:29 AM

Site ID = GO021

Gordon

DOUGLAS COUNTY JULY 2016 FLOOD DAMAGE



Legend

- DC July 2016 Flood Damage Inventory

Section Label

0 387.5 775 1,550

Feet

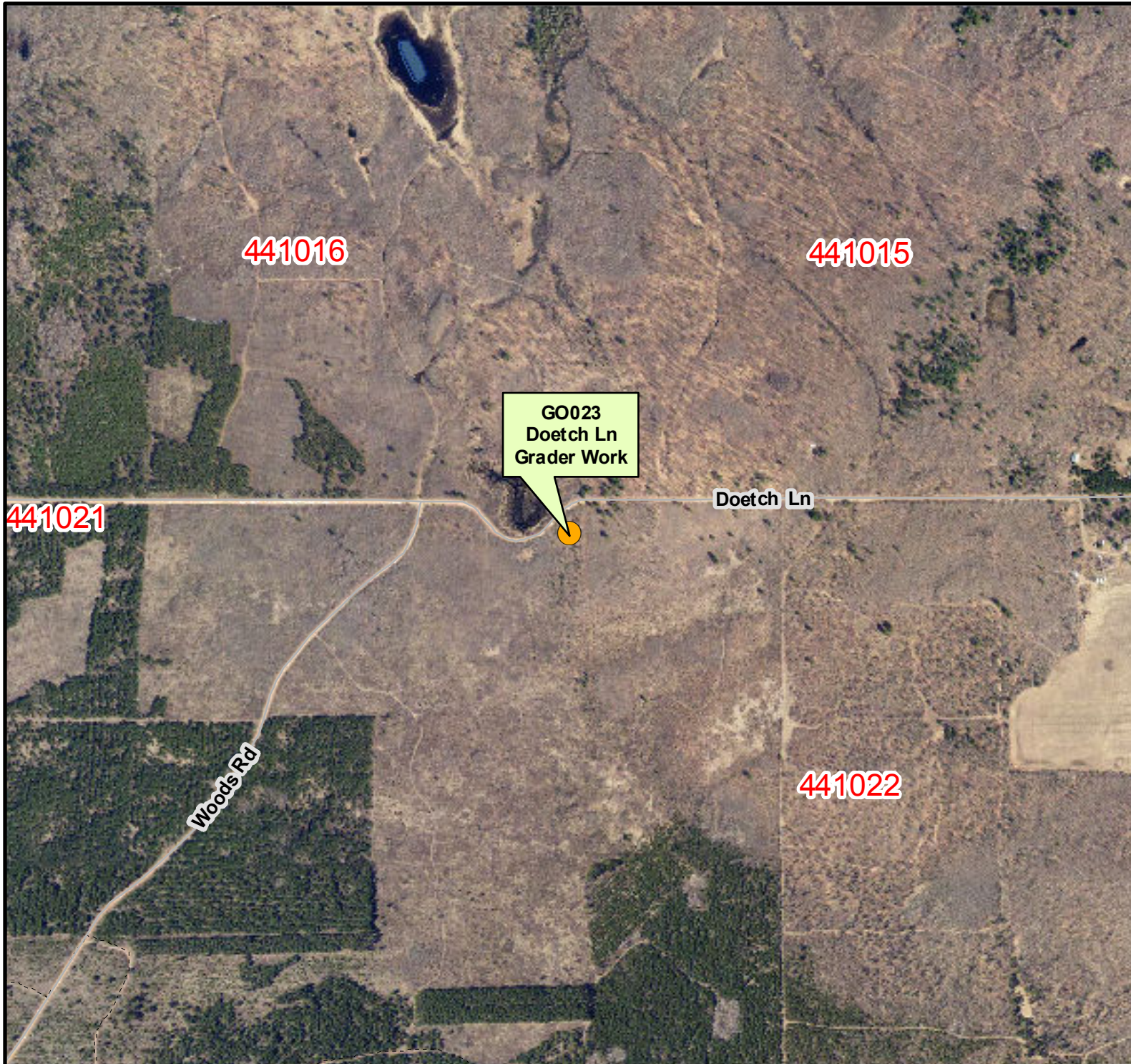
Scale = 1:10,000



Page Information

Date: 7/27/2016
Time: 11:15:32 AM
Site ID = GO022
Gordon

DOUGLAS COUNTY JULY 2016 FLOOD DAMAGE



Legend

● DC July 2016 Flood Damage Inventory

Section Label

0 387.5 775 1,550

Feet

Scale = 1:10,000



Page Information

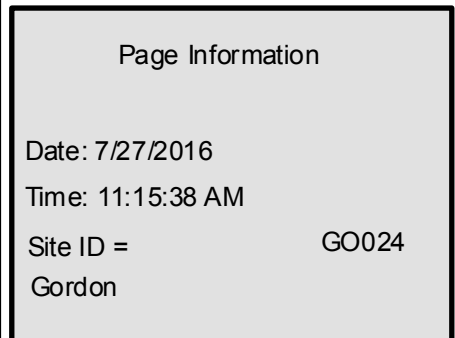
Date: 7/27/2016

Time: 11:15:35 AM

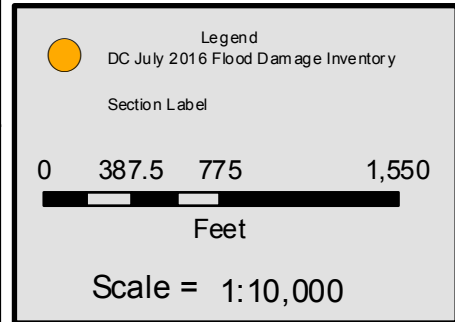
Site ID = GO023

Gordon

DOUGLAS COUNTY JULY 2016 FLOOD DAMAGE



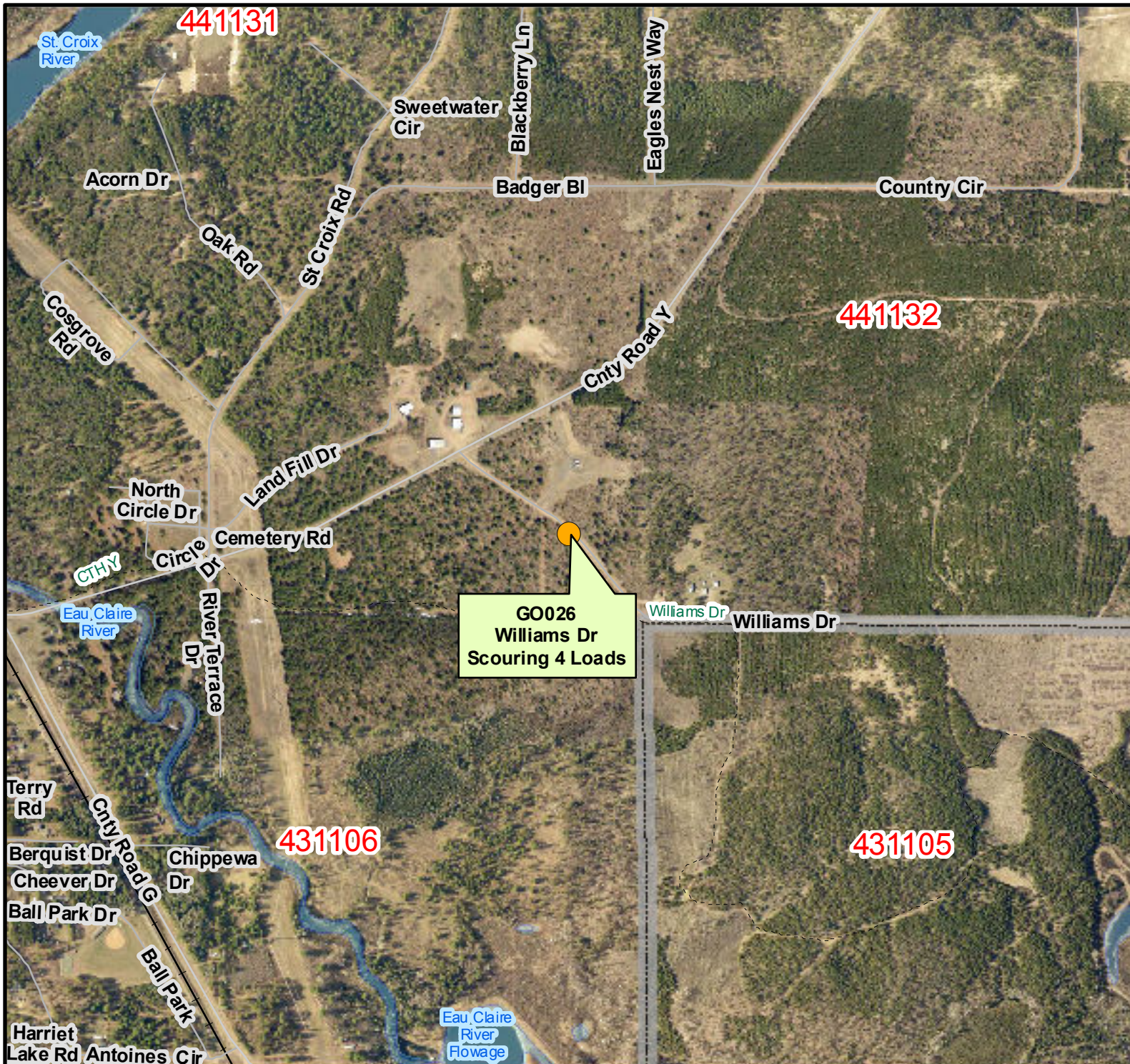
DOUGLAS COUNTY JULY 2016 FLOOD DAMAGE



Page Information

Date:	7/27/2016
Time:	11:15:41 AM
Site ID =	GO025
Gordon	

DOUGLAS COUNTY JULY 2016 FLOOD DAMAGE



Legend

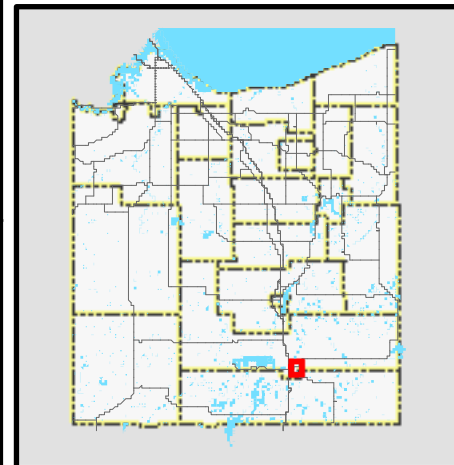
● DC July 2016 Flood Damage Inventory

Section Label

0 387.5 775 1,550

Feet

Scale = 1:10,000



Page Information

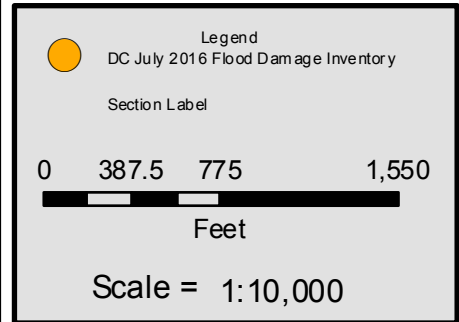
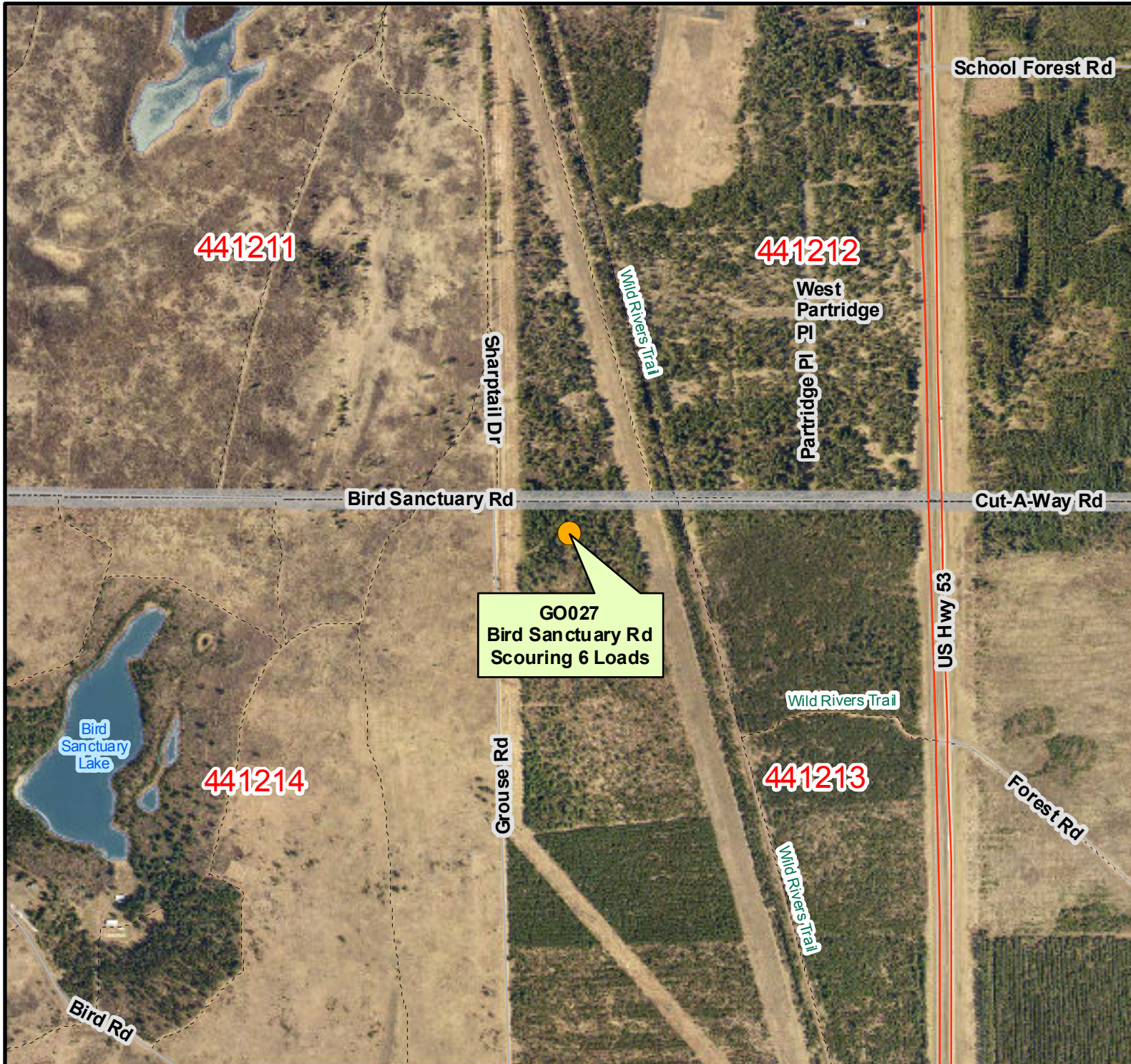
Date: 7/27/2016

Time: 11:15:45 AM

Site ID = GO026

Gordon

DOUGLAS COUNTY JULY 2016 FLOOD DAMAGE



Page Information

Date:	7/27/2016
Time:	11:15:48 AM
Site ID =	GO027
Gordon	

DOUGLAS COUNTY JULY 2016 FLOOD DAMAGE

441207

441208

Burma Rd

441218

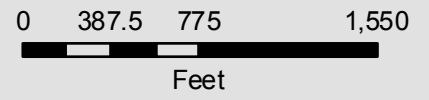
441217

GO028
Burma Rd
Scouring 8 Loads

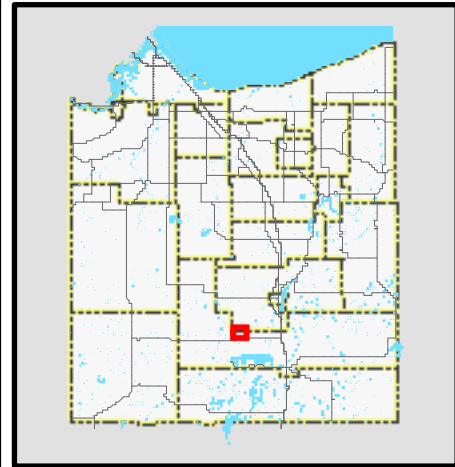


Legend
● DC July 2016 Flood Damage Inventory

Section Label



Scale = 1:10,000



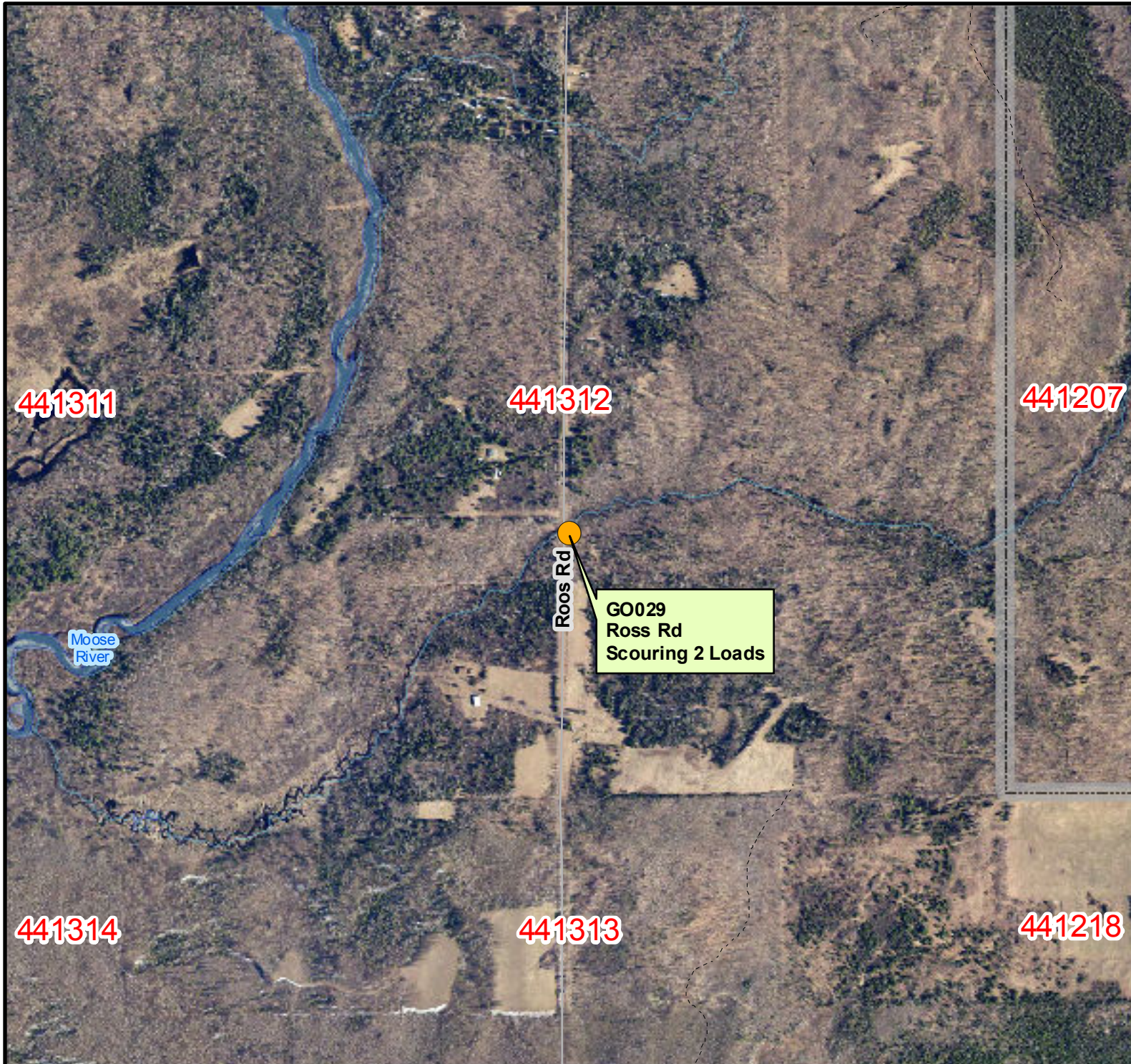
Page Information

Date: 7/27/2016

Time: 11:15:51 AM

Site ID = GO028
Gordon

DOUGLAS COUNTY JULY 2016 FLOOD DAMAGE



Legend

● DC July 2016 Flood Damage Inventory

Section Label

0 387.5 775 1,550

Feet

Scale = 1:10,000



Page Information

Date: 7/27/2016

Time: 11:15:54 AM

Site ID = GO029

Gordon

DOUGLAS COUNTY JULY 2016 FLOOD DAMAGE



Page Information

Date:	7/27/2016
Time:	11:15:57 AM
Site ID =	GO030
Gordon	

DOUGLAS COUNTY JULY 2016 FLOOD DAMAGE



Legend

- DC July 2016 Flood Damage Inventory

Section Label

0 387.5 775 1,550

Feet

Scale = 1:10,000



Page Information

Date: 7/27/2016
Time: 11:16:01 AM
Site ID = HI001
Highland

DOUGLAS COUNTY JULY 2016 FLOOD DAMAGE



Legend

● DC July 2016 Flood Damage Inventory

Section Label

0 387.5 775 1,550

Feet

Scale = 1:10,000



Page Information

Date: 7/27/2016

Time: 11:16:04 AM

Site ID = HI002

Highland

DOUGLAS COUNTY JULY 2016 FLOOD DAMAGE

Rock Lake



Legend

● DC July 2016 Flood Damage Inventory

Section Label

0 387.5 775 1,550

Feet

Scale = 1:10,000



Page Information

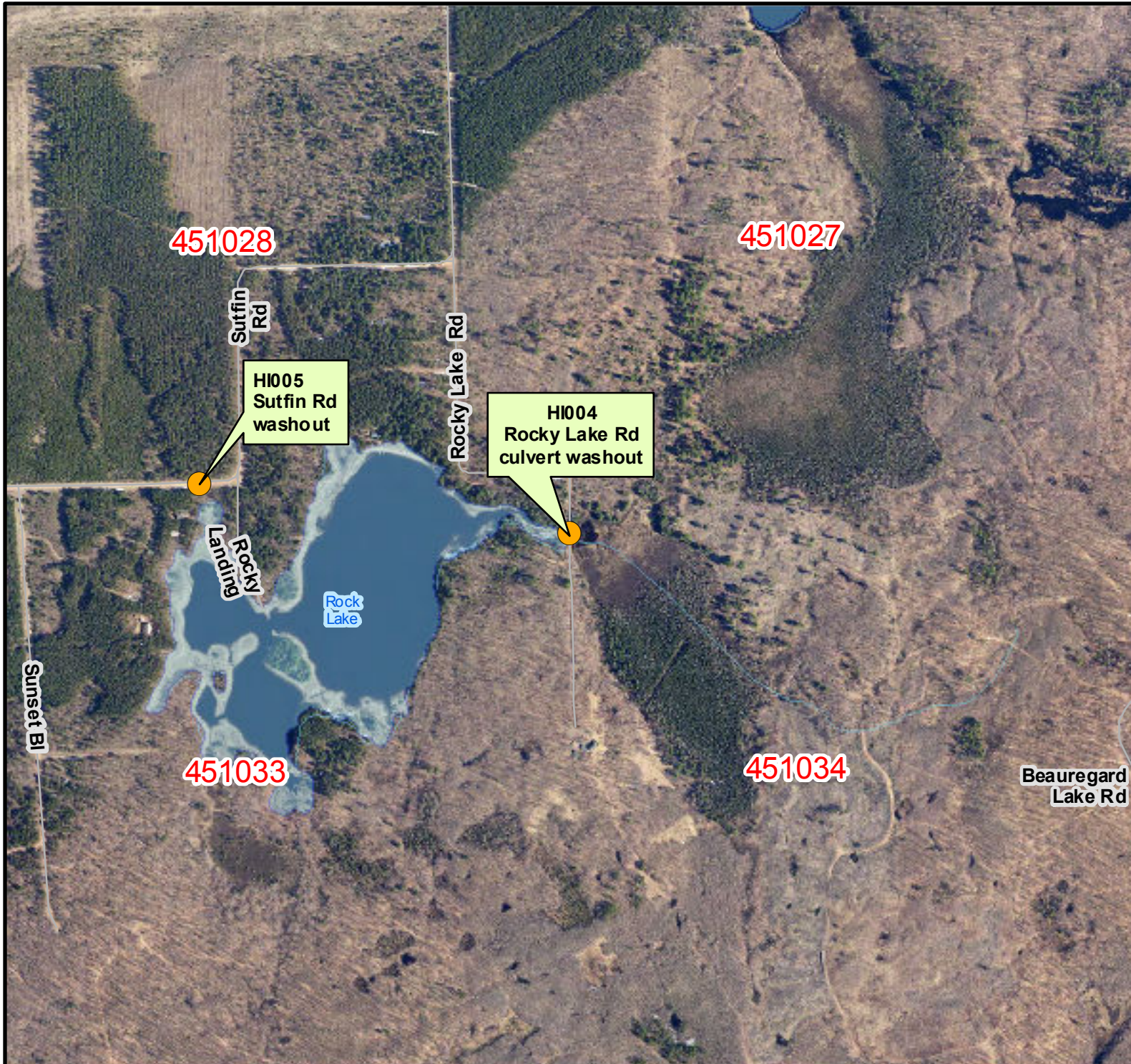
Date: 7/27/2016

Time: 11:16:07 AM

Site ID = HI003

Highland

DOUGLAS COUNTY JULY 2016 FLOOD DAMAGE



Page Information

Date:	7/27/2016
Time:	11:16:11 AM
Site ID =	HI004
Highland	

DOUGLAS COUNTY JULY 2016 FLOOD DAMAGE



Legend

- DC July 2016 Flood Damage Inventory

Section Label

0 387.5 775 1,550

Feet

Scale = 1:10,000



Page Information

Date: 7/27/2016
Time: 11:16:14 AM
Site ID = HI005
Highland

DOUGLAS COUNTY JULY 2016 FLOOD DAMAGE



Legend

- DC July 2016 Flood Damage Inventory

Section Label

0 387.5 775 1,550

Feet

Scale = 1:10,000



Page Information

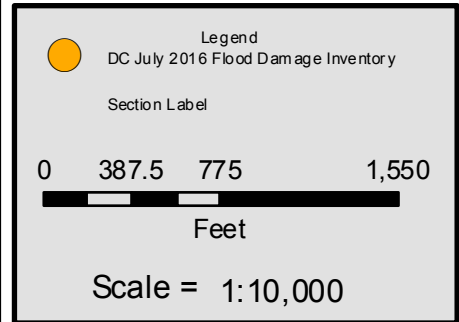
Date: 7/27/2016

Time: 11:16:17 AM

Site ID = HI006

Highland

DOUGLAS COUNTY JULY 2016 FLOOD DAMAGE



Page Information

Date:	7/27/2016
Time:	11:16:20 AM
Site ID =	HI007
Highland	

DOUGLAS COUNTY JULY 2016 FLOOD DAMAGE



Legend

- DC July 2016 Flood Damage Inventory

Section Label

0 387.5 775 1,550

Feet

Scale = 1:10,000



Page Information

Date: 7/27/2016
Time: 11:16:23 AM
Site ID = HI008
Highland

DOUGLAS COUNTY JULY 2016 FLOOD DAMAGE



Legend

- DC July 2016 Flood Damage Inventory

Section Label

0 387.5 775 1,550

Feet

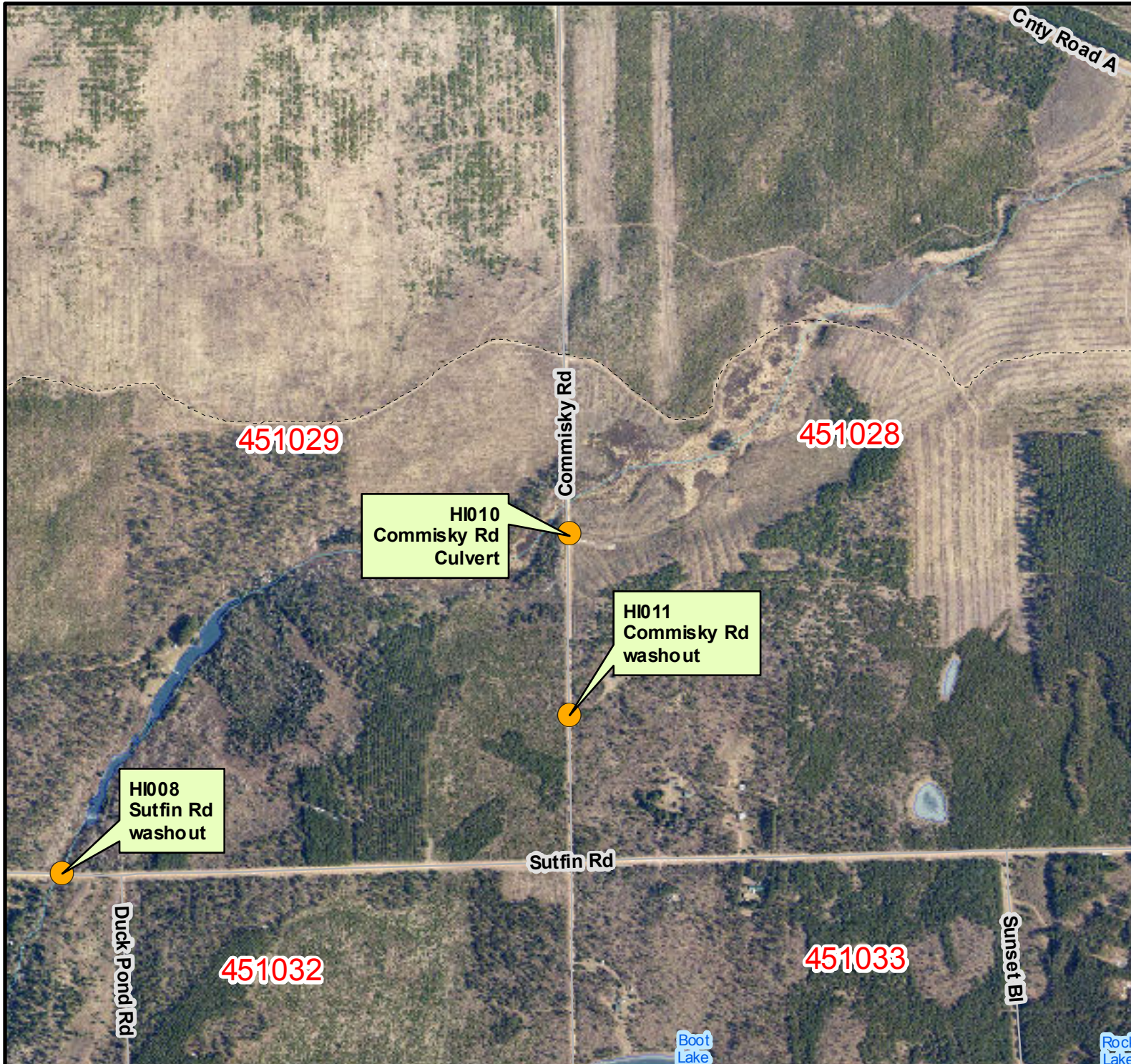
Scale = 1:10,000



Page Information

Date: 7/27/2016
Time: 11:16:26 AM
Site ID = HI009
Highland

DOUGLAS COUNTY JULY 2016 FLOOD DAMAGE



Legend

- DC July 2016 Flood Damage Inventory

Section Label

0 387.5 775 1,550

Feet

Scale = 1:10,000



Page Information

Date: 7/27/2016
Time: 11:16:30 AM
Site ID = HI010
Highland

DOUGLAS COUNTY JULY 2016 FLOOD DAMAGE



Legend

● DC July 2016 Flood Damage Inventory

Section Label

0 387.5 775 1,550

Feet

Scale = 1:10,000



Page Information

Date: 7/27/2016

Time: 11:16:33 AM

Site ID = HI011

Highland

DOUGLAS COUNTY JULY 2016 FLOOD DAMAGE



Legend

- DC July 2016 Flood Damage Inventory

Section Label

0 387.5 775 1,550
Feet

Scale = 1:10,000



Page Information

Date: 7/27/2016
Time: 11:16:36 AM
Site ID = HI012
Highland

DOUGLAS COUNTY JULY 2016 FLOOD DAMAGE



Legend

● DC July 2016 Flood Damage Inventory

Section Label

0 387.5 775 1,550

Feet

Scale = 1:10,000



Page Information

Date: 7/27/2016

Time: 11:16:39 AM

Site ID = HI013

Highland

DOUGLAS COUNTY JULY 2016 FLOOD DAMAGE



Legend

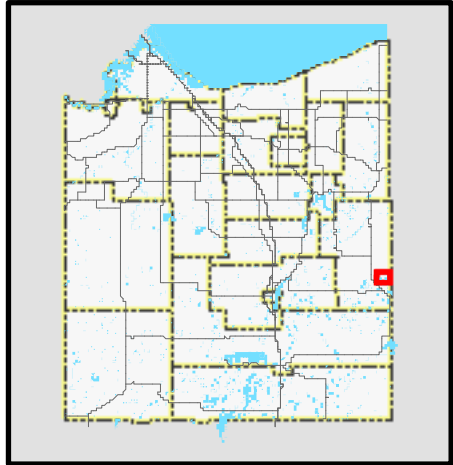
- DC July 2016 Flood Damage Inventory

Section Label

0 387.5 775 1,550

Feet

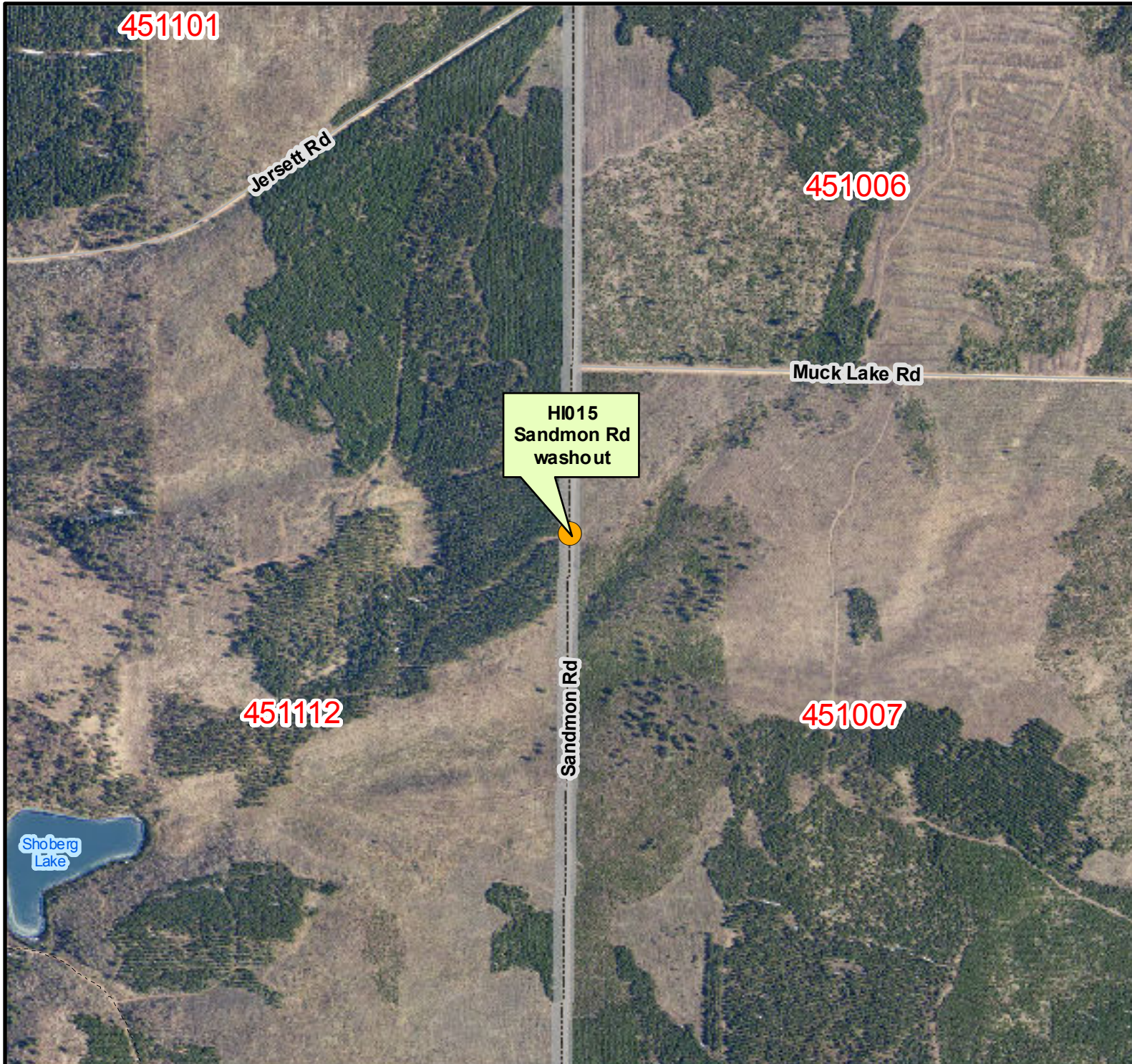
Scale = 1:10,000



Page Information

Date: 7/27/2016
Time: 11:16:43 AM
Site ID = HI014
Highland

DOUGLAS COUNTY JULY 2016 FLOOD DAMAGE



Legend

- DC July 2016 Flood Damage Inventory

Section Label

0 387.5 775 1,550

Feet

Scale = 1:10,000



Page Information

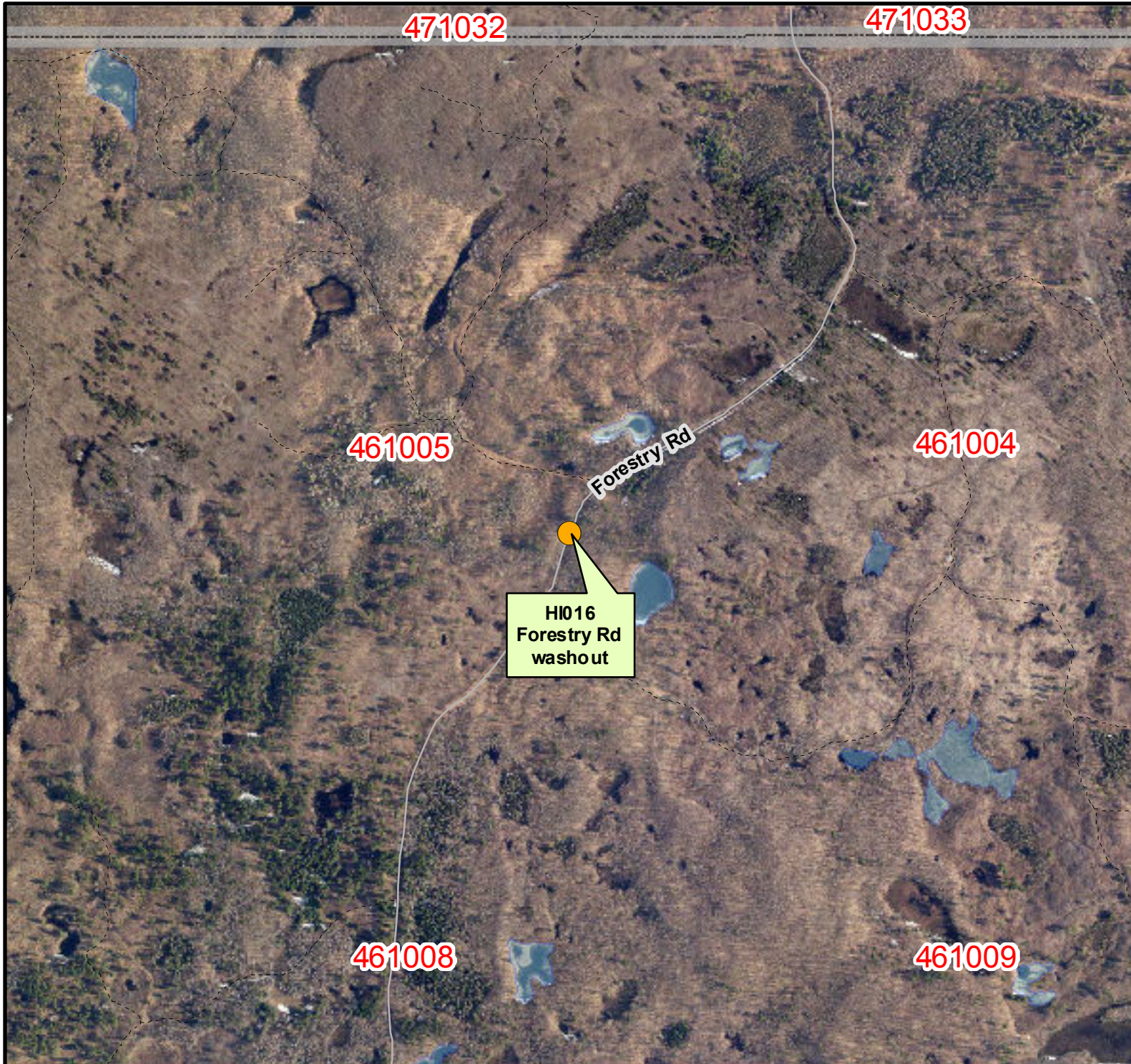
Date: 7/27/2016

Time: 11:16:46 AM

Site ID = HI015

Highland

DOUGLAS COUNTY JULY 2016 FLOOD DAMAGE



Legend

- DC July 2016 Flood Damage Inventory

Section Label

0 387.5 775 1,550

Feet

Scale = 1:10,000



Page Information

Date: 7/27/2016

Time: 11:16:49 AM

Site ID = HI016

Highland

DOUGLAS COUNTY JULY 2016 FLOOD DAMAGE



Page Information

Date:	7/27/2016
Time:	11:16:53 AM
Site ID =	HI017
Highland	

DOUGLAS COUNTY JULY 2016 FLOOD DAMAGE



Page Information

Date:	7/27/2016
Time:	11:16:56 AM
Site ID =	HI018
Highland	

DOUGLAS COUNTY JULY 2016 FLOOD DAMAGE



Legend

- DC July 2016 Flood Damage Inventory

Section Label

0 387.5 775 1,550

Feet

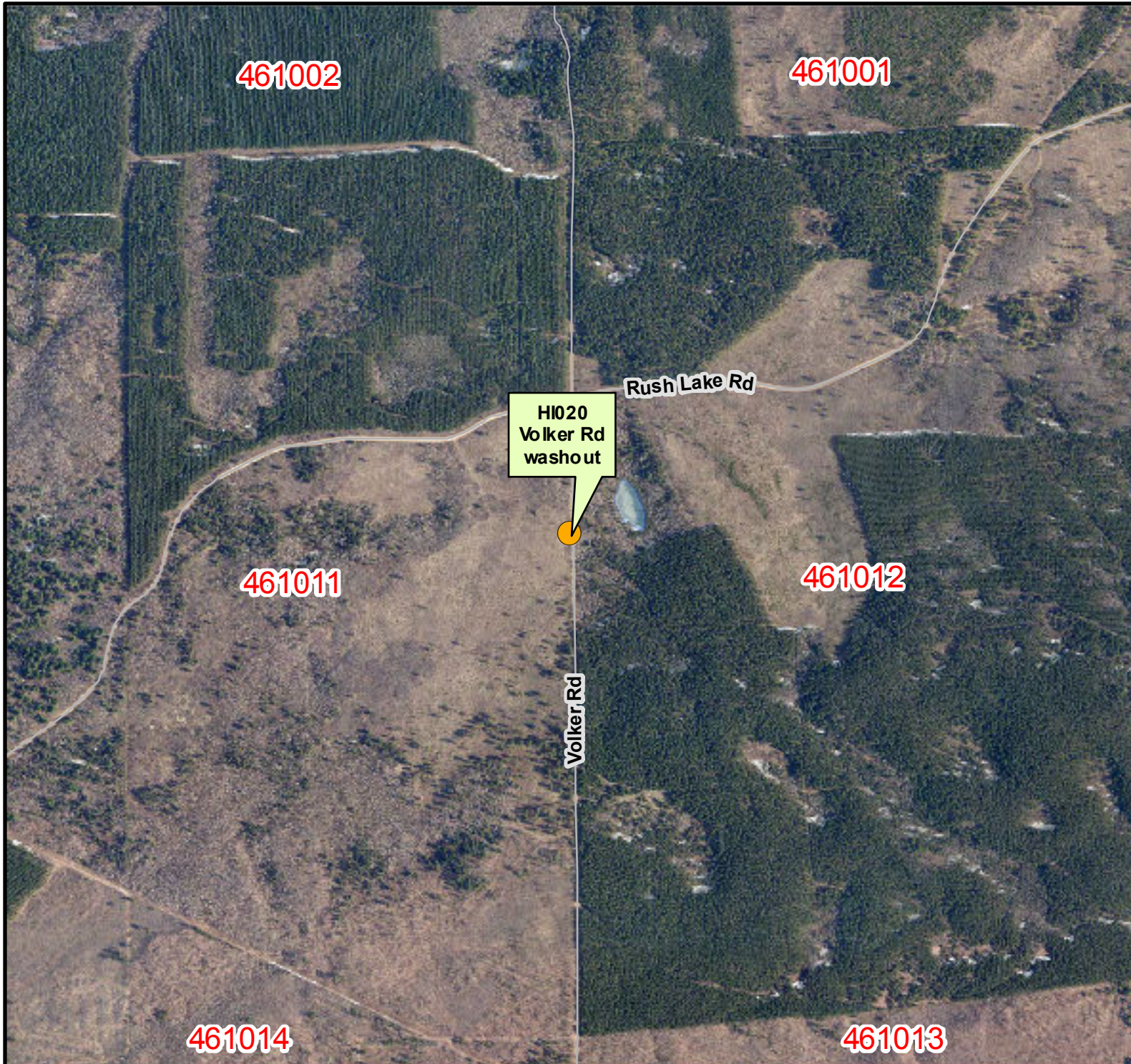
Scale = 1:10,000



Page Information

Date: 7/27/2016
Time: 11:17:00 AM
Site ID = HI019
Highland

DOUGLAS COUNTY JULY 2016 FLOOD DAMAGE



Legend

● DC July 2016 Flood Damage Inventory

Section Label

0 387.5 775 1,550

Feet

Scale = 1:10,000



Page Information

Date: 7/27/2016

Time: 11:17:03 AM

Site ID = HI020

Highland

DOUGLAS COUNTY JULY 2016 FLOOD DAMAGE



Legend

● DC July 2016 Flood Damage Inventory

Section Label

0 387.5 775 1,550

Feet

Scale = 1:10,000



Page Information

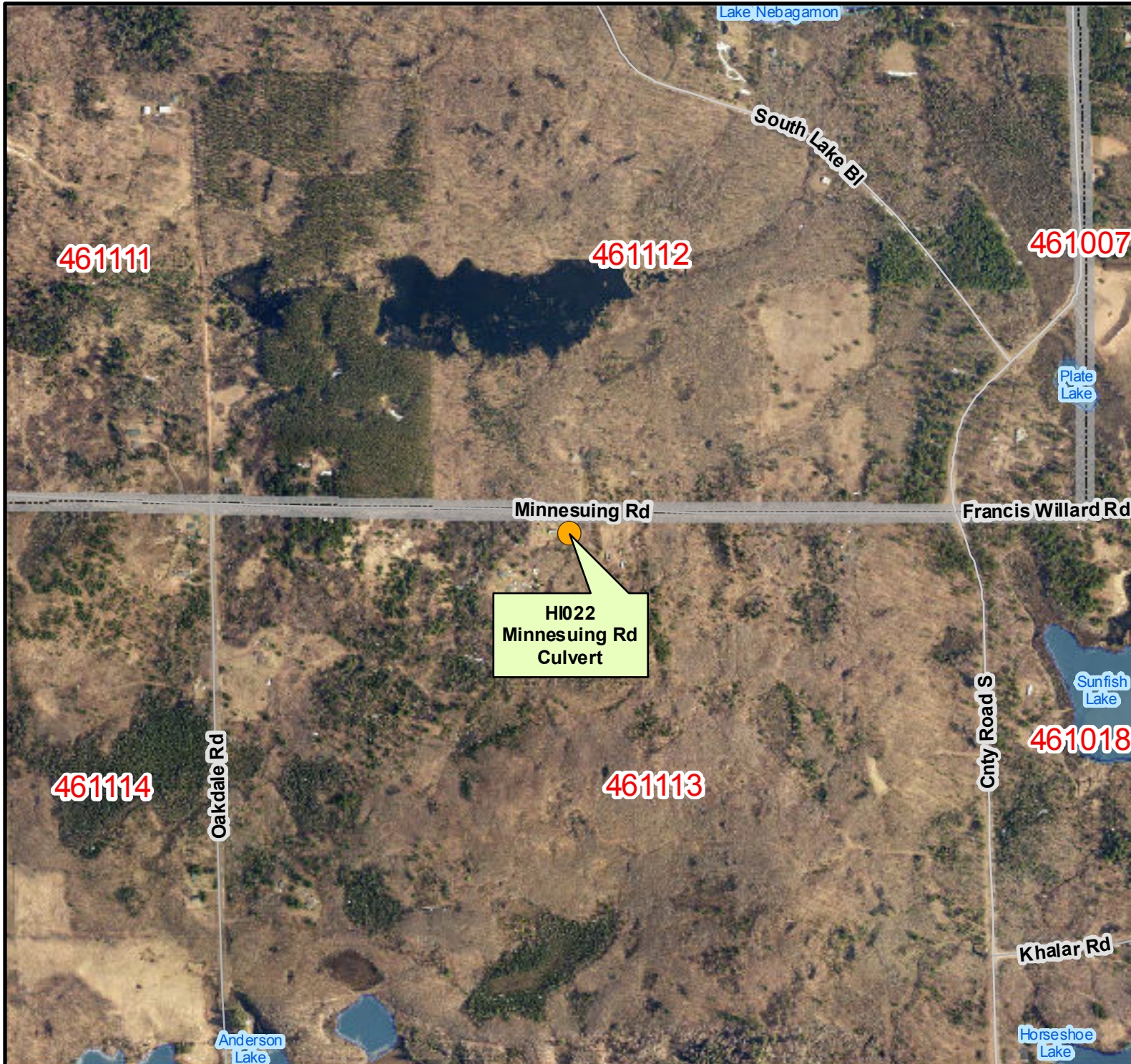
Date: 7/27/2016

Time: 11:17:06 AM

Site ID = HI021

Highland

DOUGLAS COUNTY JULY 2016 FLOOD DAMAGE



Legend

- DC July 2016 Flood Damage Inventory
- Section Label

0 387.5 775 1,550

Feet

Scale = 1:10,000



Page Information

Date: 7/27/2016
Time: 11:17:09 AM
Site ID = HI022
Highland

DOUGLAS COUNTY JULY 2016 FLOOD DAMAGE



Legend

- DC July 2016 Flood Damage Inventory

Section Label

0 387.5 775 1,550

Feet

Scale = 1:10,000



Page Information

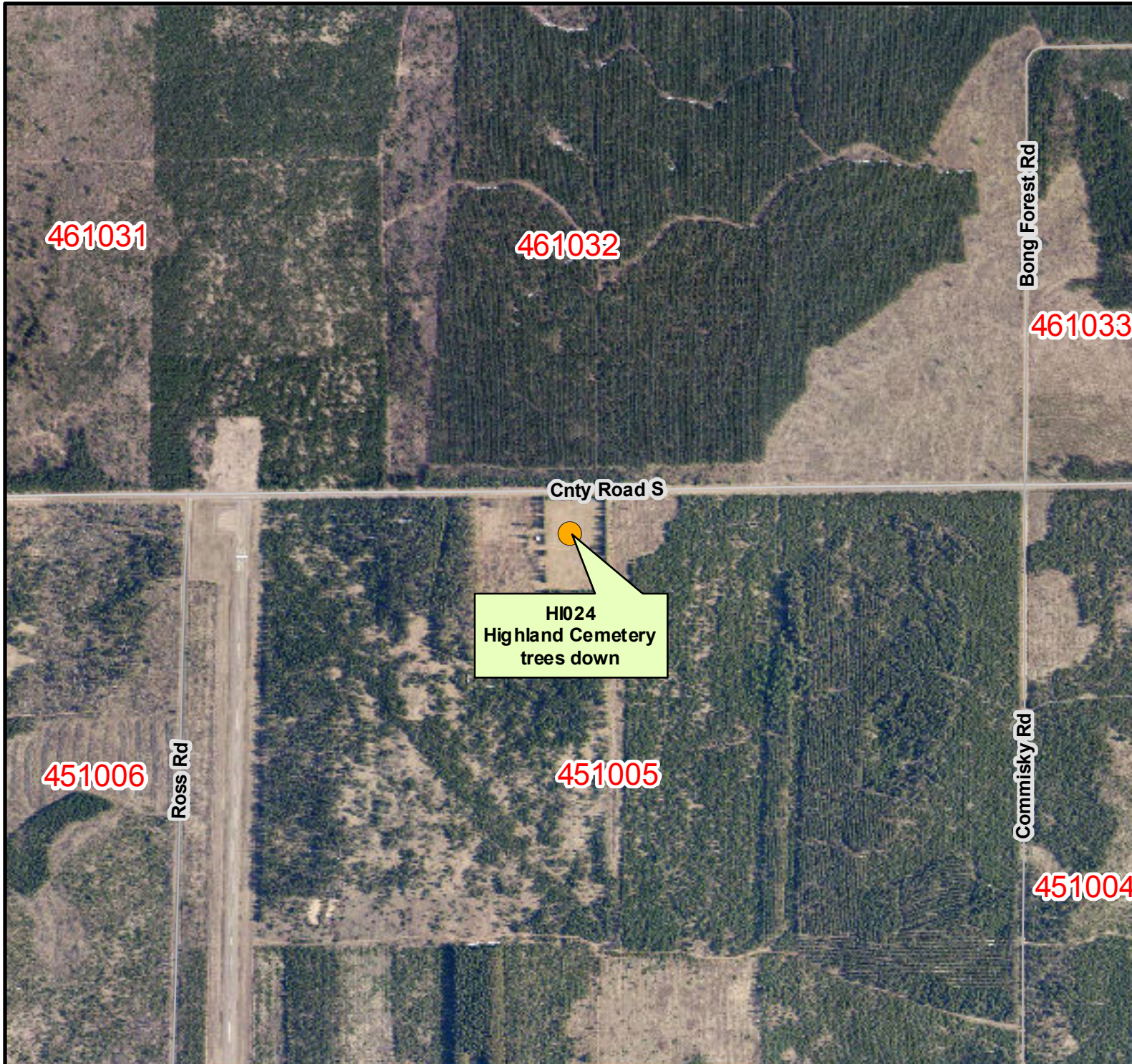
Date: 7/27/2016

Time: 11:17:12 AM

Site ID = HI023

Highland

DOUGLAS COUNTY JULY 2016 FLOOD DAMAGE



Legend

- DC July 2016 Flood Damage Inventory

Section Label

0 387.5 775 1,550

Feet

Scale = 1:10,000



Page Information

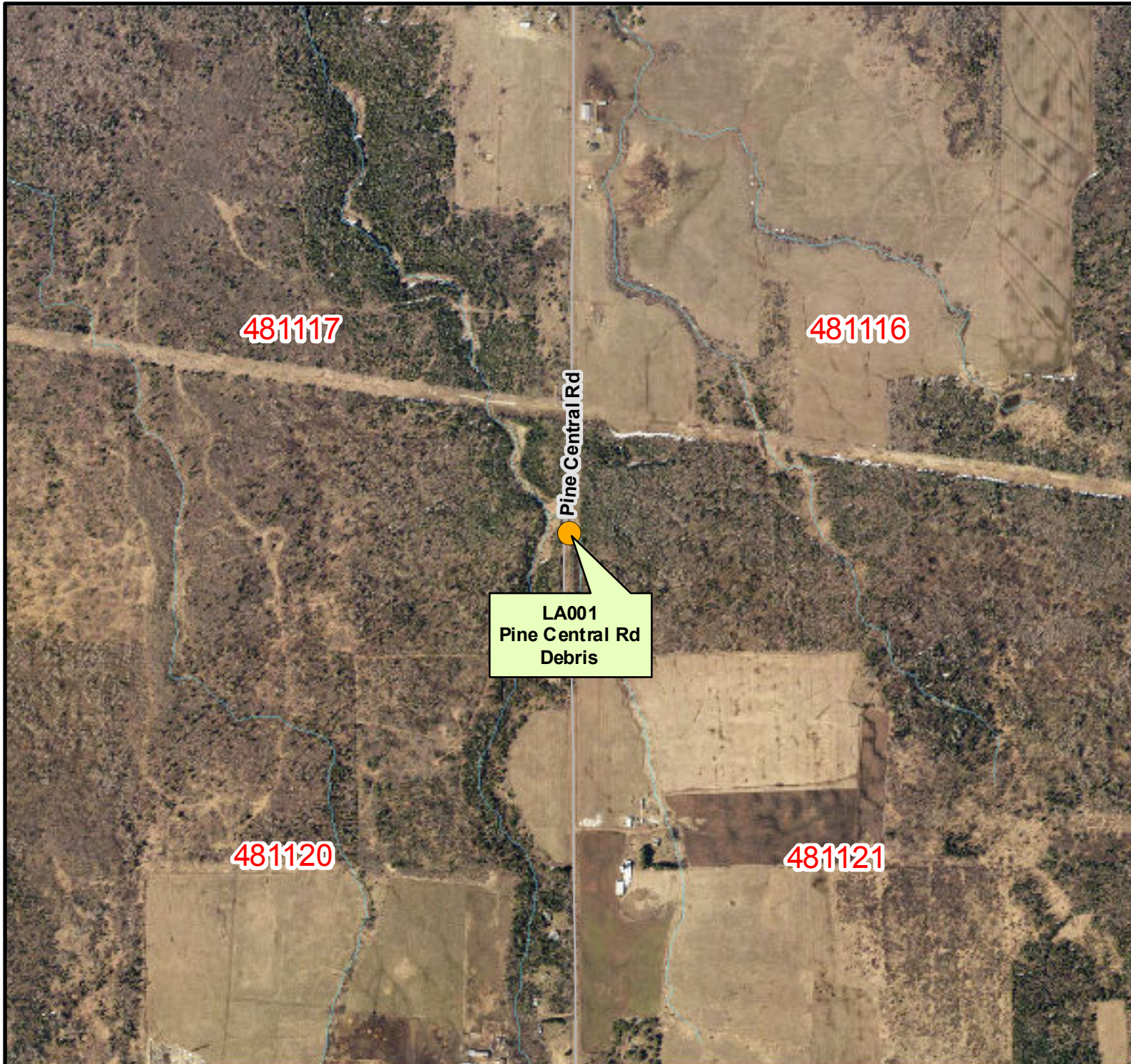
Date: 7/27/2016

Time: 11:17:15 AM

Site ID = HI024

Highland

DOUGLAS COUNTY JULY 2016 FLOOD DAMAGE



Legend

● DC July 2016 Flood Damage Inventory

Section Label

0 387.5 775 1,550

Feet

Scale = 1:10,000



Page Information

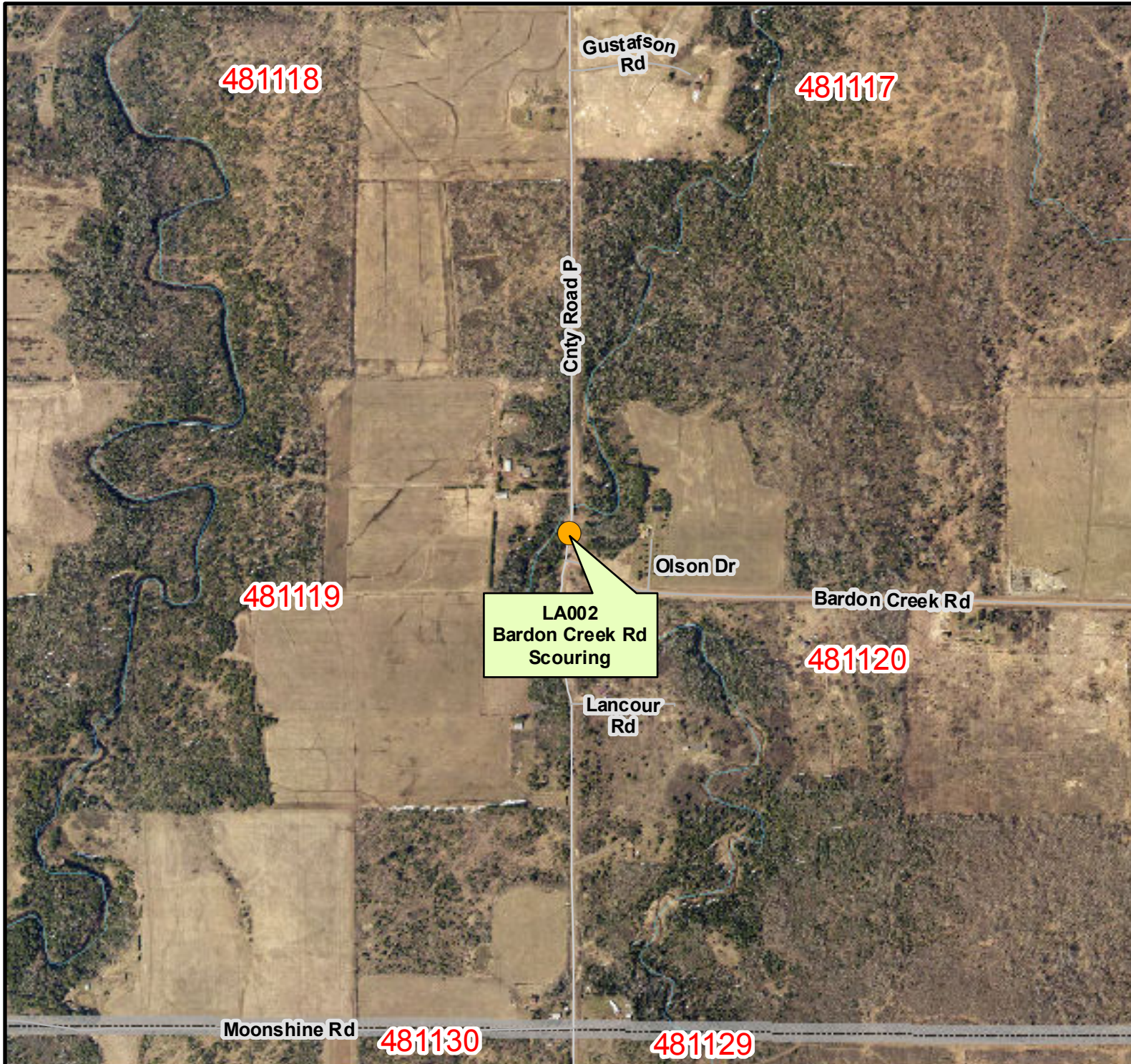
Date: 7/27/2016

Time: 11:17:19 AM

Site ID = LA001

Lakeside

DOUGLAS COUNTY JULY 2016 FLOOD DAMAGE



Legend

- DC July 2016 Flood Damage Inventory

Section Label

0 387.5 775 1,550

Feet

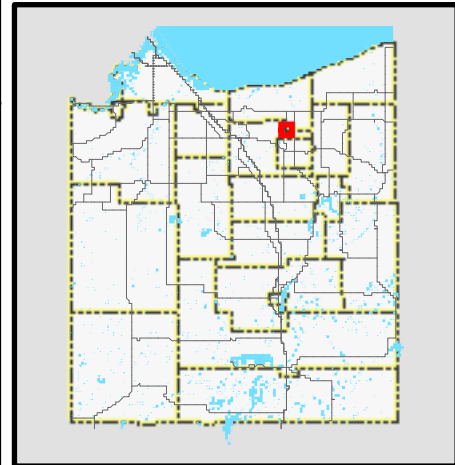
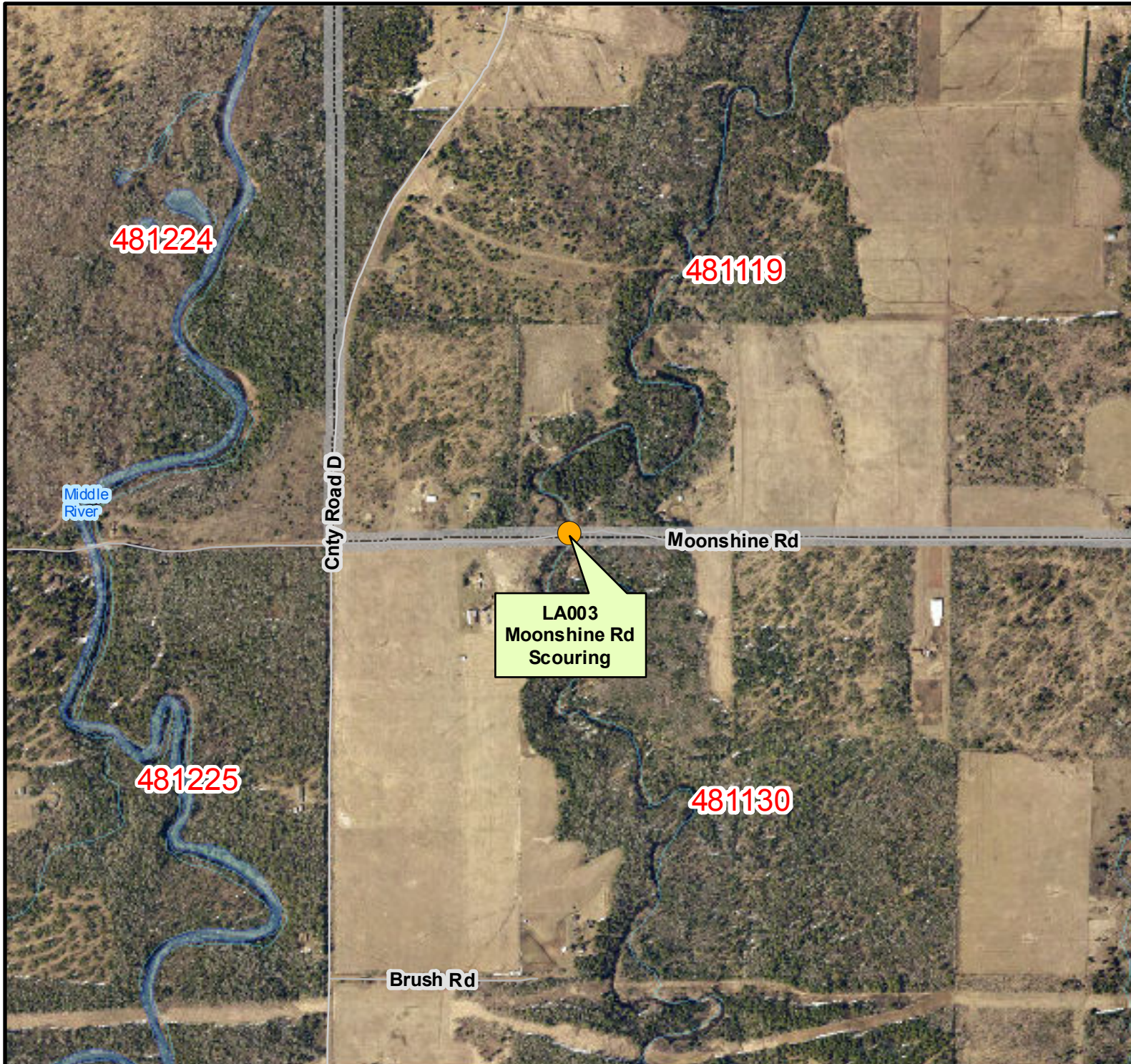
Scale = 1:10,000



Page Information

Date: 7/27/2016
Time: 11:17:22 AM
Site ID = LA002
Lakeside

DOUGLAS COUNTY JULY 2016 FLOOD DAMAGE



Page Information

Date:	7/27/2016
Time:	11:17:25 AM
Site ID =	LA003
Lakeside	

DOUGLAS COUNTY JULY 2016 FLOOD DAMAGE



Legend

● DC July 2016 Flood Damage Inventory

Section Label

0 387.5 775 1,550

Feet

Scale = 1:10,000



Page Information

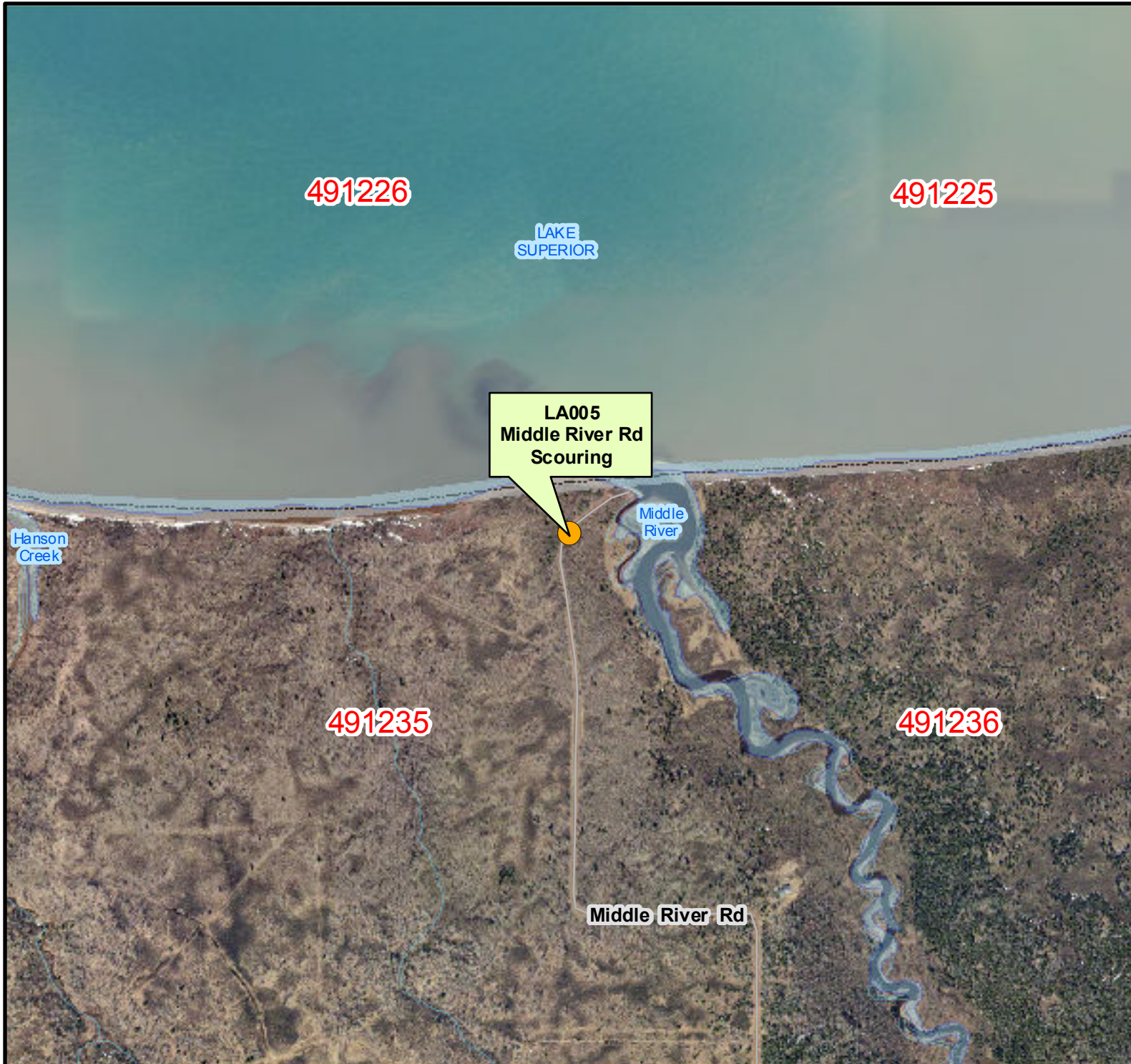
Date: 7/27/2016

Time: 11:17:28 AM

Site ID = LA004

Lakeside

DOUGLAS COUNTY JULY 2016 FLOOD DAMAGE



Legend

● DC July 2016 Flood Damage Inventory

Section Label

0 387.5 775 1,550

Feet

Scale = 1:10,000



Page Information

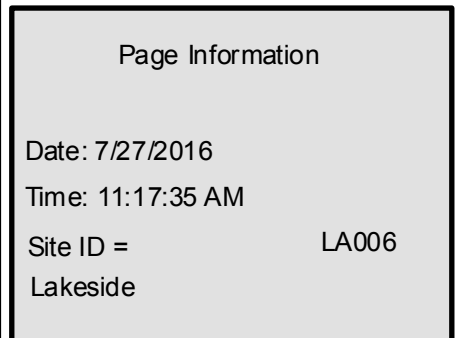
Date: 7/27/2016

Time: 11:17:31 AM

Site ID = LA005

Lakeside

DOUGLAS COUNTY JULY 2016 FLOOD DAMAGE



DOUGLAS COUNTY JULY 2016 FLOOD DAMAGE



Legend

● DC July 2016 Flood Damage Inventory

Section Label

0 387.5 775 1,550

Feet

Scale = 1:10,000



Page Information

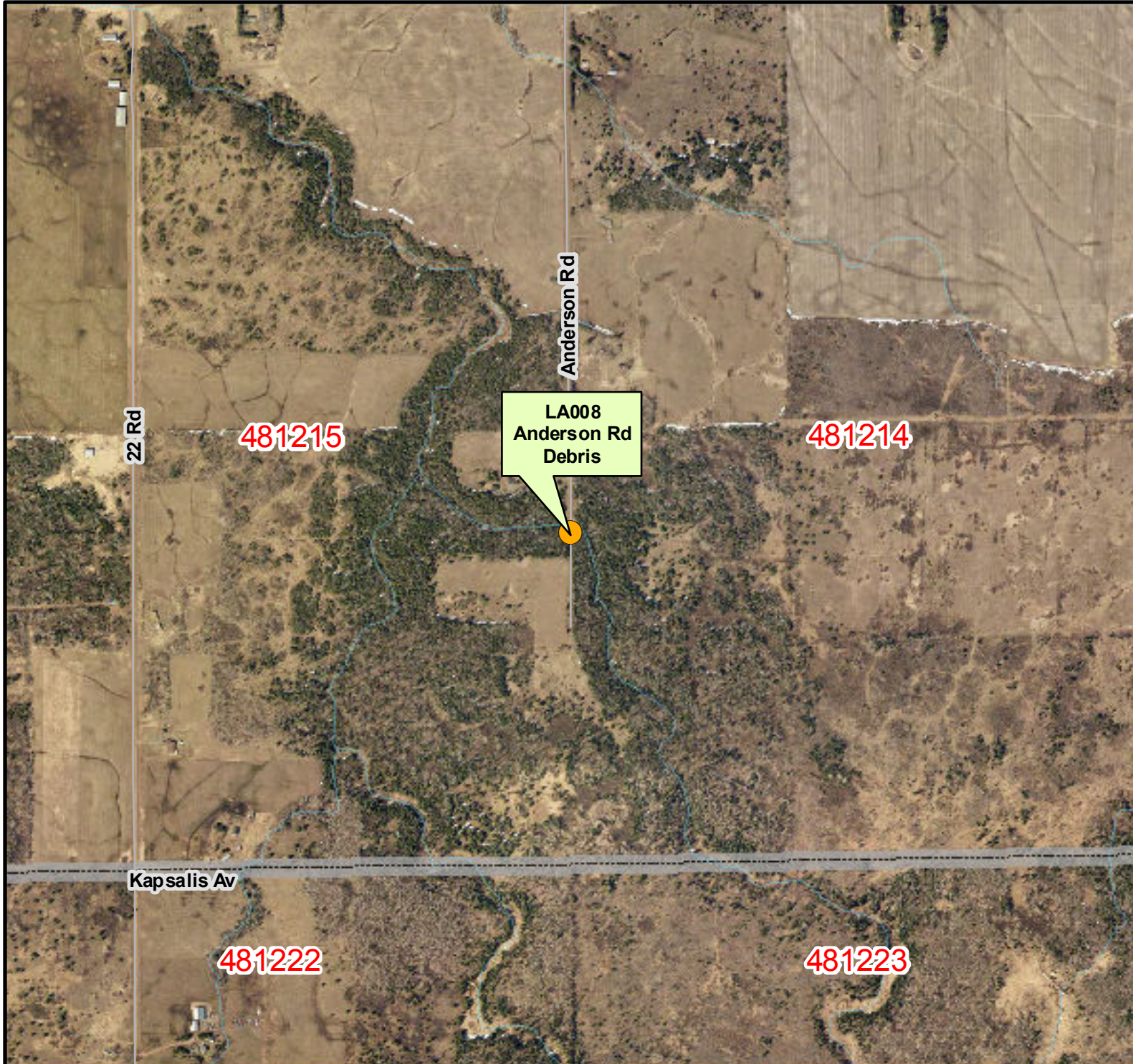
Date: 7/27/2016

Time: 11:17:38 AM

Site ID = LA007

Lakeside

DOUGLAS COUNTY JULY 2016 FLOOD DAMAGE



Legend

● DC July 2016 Flood Damage Inventory

Section Label

0 387.5 775 1,550

Feet

Scale = 1:10,000



Page Information

Date: 7/27/2016

Time: 11:17:41 AM

Site ID = LA008

Lakeside

DOUGLAS COUNTY JULY 2016 FLOOD DAMAGE



Legend

- DC July 2016 Flood Damage Inventory

Section Label

0 387.5 775 1,550

Feet

Scale = 1:10,000



Page Information

Date: 7/27/2016
Time: 11:17:45 AM
Site ID = LA009
Lakeside

DOUGLAS COUNTY JULY 2016 FLOOD DAMAGE

491227

491228

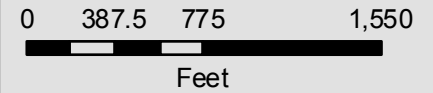
491226

LAKE SUPERIOR



Legend
● DC July 2016 Flood Damage Inventory

Section Label



Scale = 1:10,000



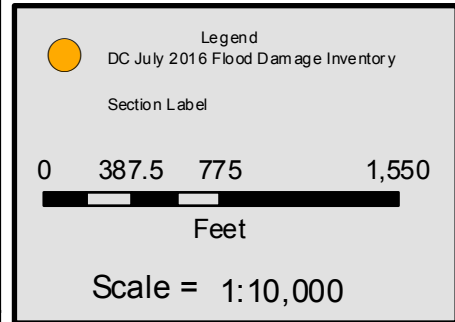
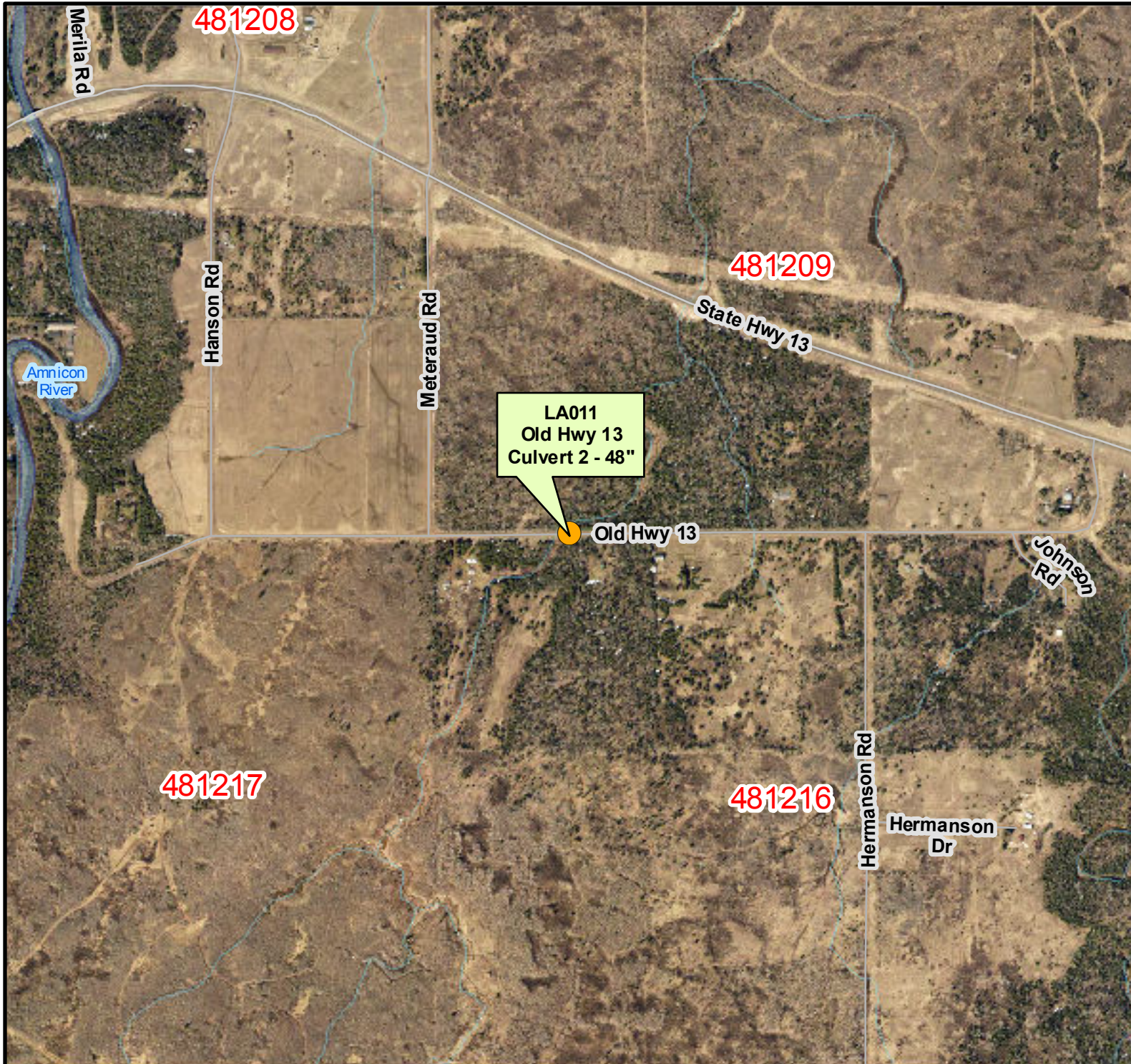
Page Information

Date: 7/27/2016

Time: 11:17:47 AM

Site ID = LA010
Lakeside

DOUGLAS COUNTY JULY 2016 FLOOD DAMAGE



Page Information	
Date:	7/27/2016
Time:	11:17:51 AM
Site ID =	LA011
Lakeside	

DOUGLAS COUNTY JULY 2016 FLOOD DAMAGE



Legend

- DC July 2016 Flood Damage Inventory

Section Label

0 387.5 775 1,550

Feet

Scale = 1:10,000



Page Information

Date: 7/27/2016
Time: 11:17:54 AM
Site ID = LA012
Lakeside

DOUGLAS COUNTY JULY 2016 FLOOD DAMAGE



Legend

- DC July 2016 Flood Damage Inventory

Section Label

0 387.5 775 1,550

Feet

Scale = 1:10,000



Page Information

Date: 7/27/2016
Time: 11:17:57 AM
Site ID = LA013
Lakeside

DOUGLAS COUNTY JULY 2016 FLOOD DAMAGE



Legend

● DC July 2016 Flood Damage Inventory

Section Label

0 387.5 775 1,550

Feet

Scale = 1:10,000



Page Information

Date: 7/27/2016

Time: 11:18:00 AM

Site ID = MA001

Maple

DOUGLAS COUNTY JULY 2016 FLOOD DAMAGE



Page Information

Date:	7/27/2016
Time:	11:18:04 AM
Site ID =	MA002
Maple	

DOUGLAS COUNTY JULY 2016 FLOOD DAMAGE



Legend

- DC July 2016 Flood Damage Inventory

Section Label

0 387.5 775 1,550

Feet

Scale = 1:10,000



Page Information

Date: 7/27/2016

Time: 11:18:07 AM

Site ID = MA003

Maple

DOUGLAS COUNTY JULY 2016 FLOOD DAMAGE



Legend

- DC July 2016 Flood Damage Inventory

Section Label

0 387.5 775 1,550

Feet

Scale = 1:10,000



Page Information

Date: 7/27/2016

Time: 11:18:10 AM

Site ID = MA003A

Maple

DOUGLAS COUNTY JULY 2016 FLOOD DAMAGE



Legend

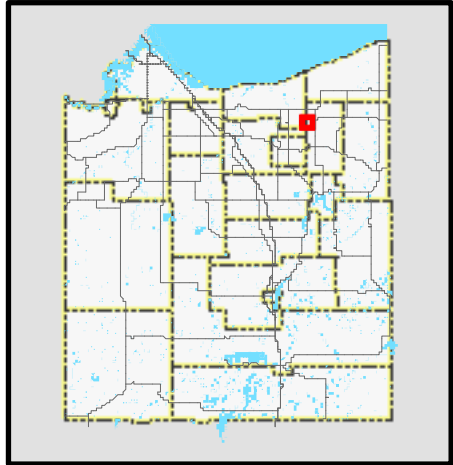
- DC July 2016 Flood Damage Inventory

Section Label

0 387.5 775 1,550

Feet

Scale = 1:10,000



Page Information

Date: 7/27/2016
Time: 11:18:14 AM
Site ID = MA004
Maple

DOUGLAS COUNTY JULY 2016 FLOOD DAMAGE



Legend

● DC July 2016 Flood Damage Inventory

Section Label

0 387.5 775 1,550

Feet

Scale = 1:10,000



Page Information

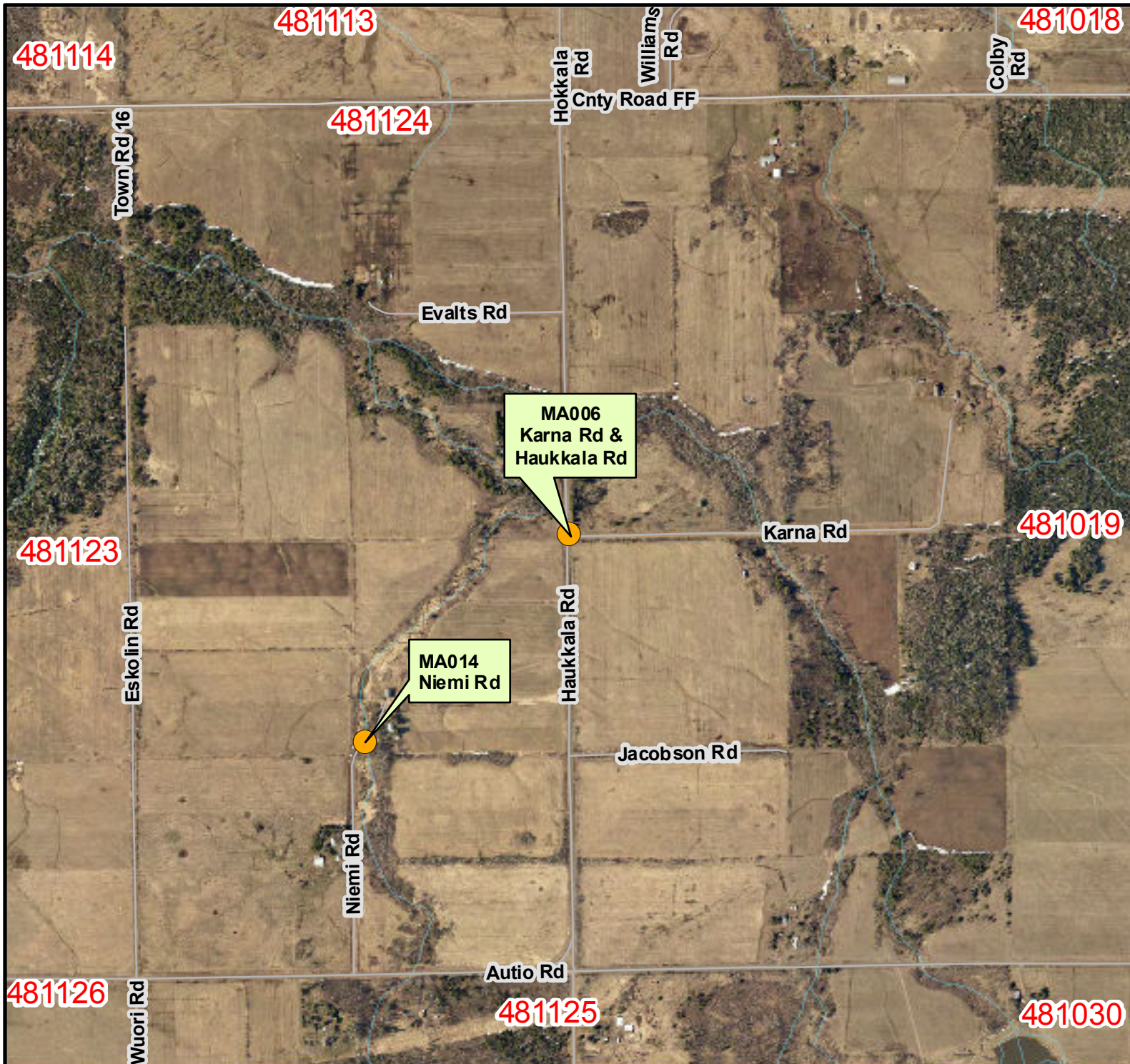
Date: 7/27/2016

Time: 11:18:17 AM

Site ID = MA005

Maple

DOUGLAS COUNTY JULY 2016 FLOOD DAMAGE



Legend

- DC July 2016 Flood Damage Inventory

Section Label

0 387.5 775 1,550

Feet

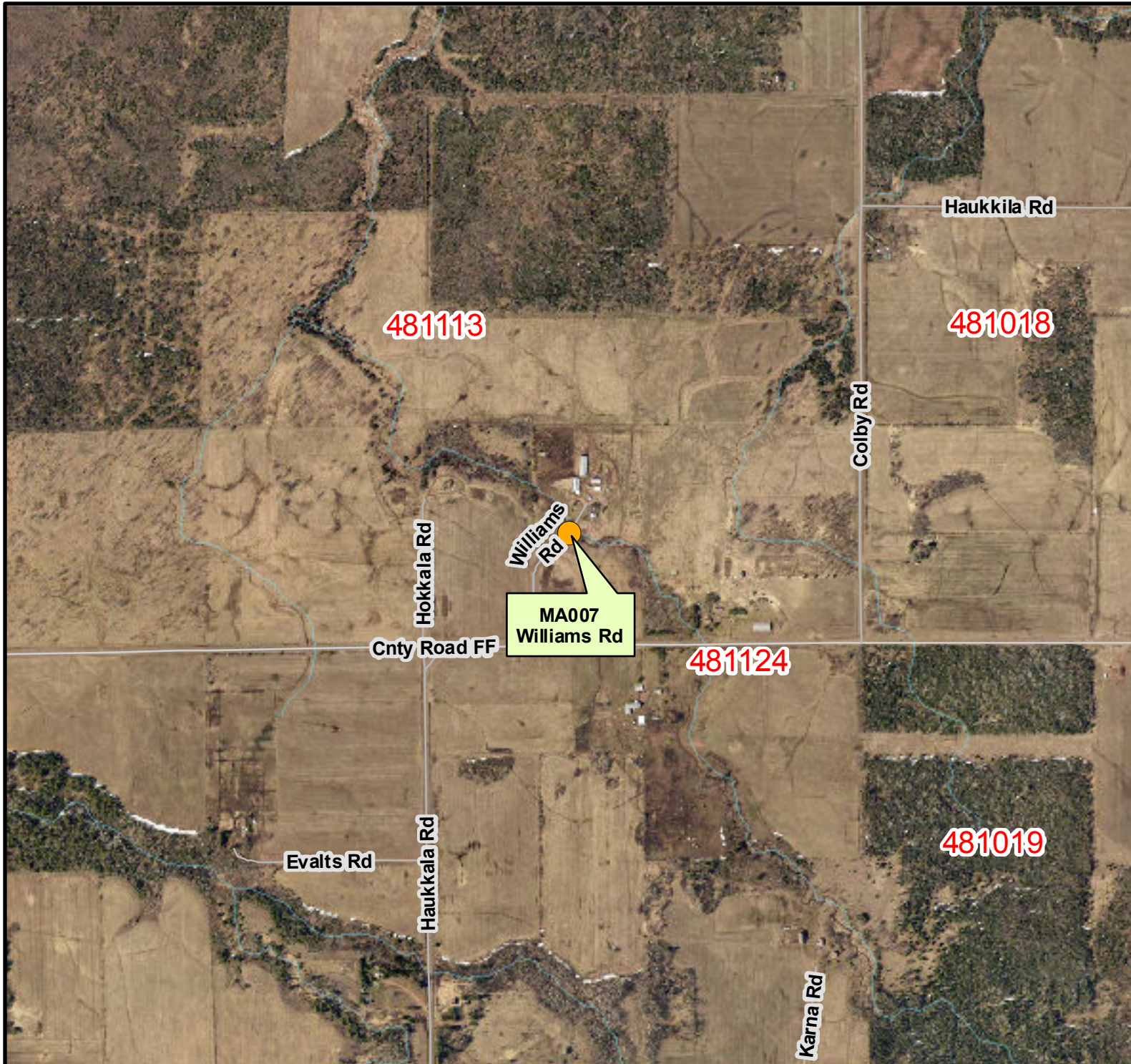
Scale = 1:10,000



Page Information

Date: 7/27/2016
Time: 11:18:20 AM
Site ID = MA006
Maple

DOUGLAS COUNTY JULY 2016 FLOOD DAMAGE



Legend

- DC July 2016 Flood Damage Inventory

Section Label

0 387.5 775 1,550

Feet

Scale = 1:10,000



Page Information

Date: 7/27/2016
Time: 11:18:23 AM
Site ID = MA007
Maple

DOUGLAS COUNTY JULY 2016 FLOOD DAMAGE



Legend

- DC July 2016 Flood Damage Inventory

Section Label

0 387.5 775 1,550

Feet

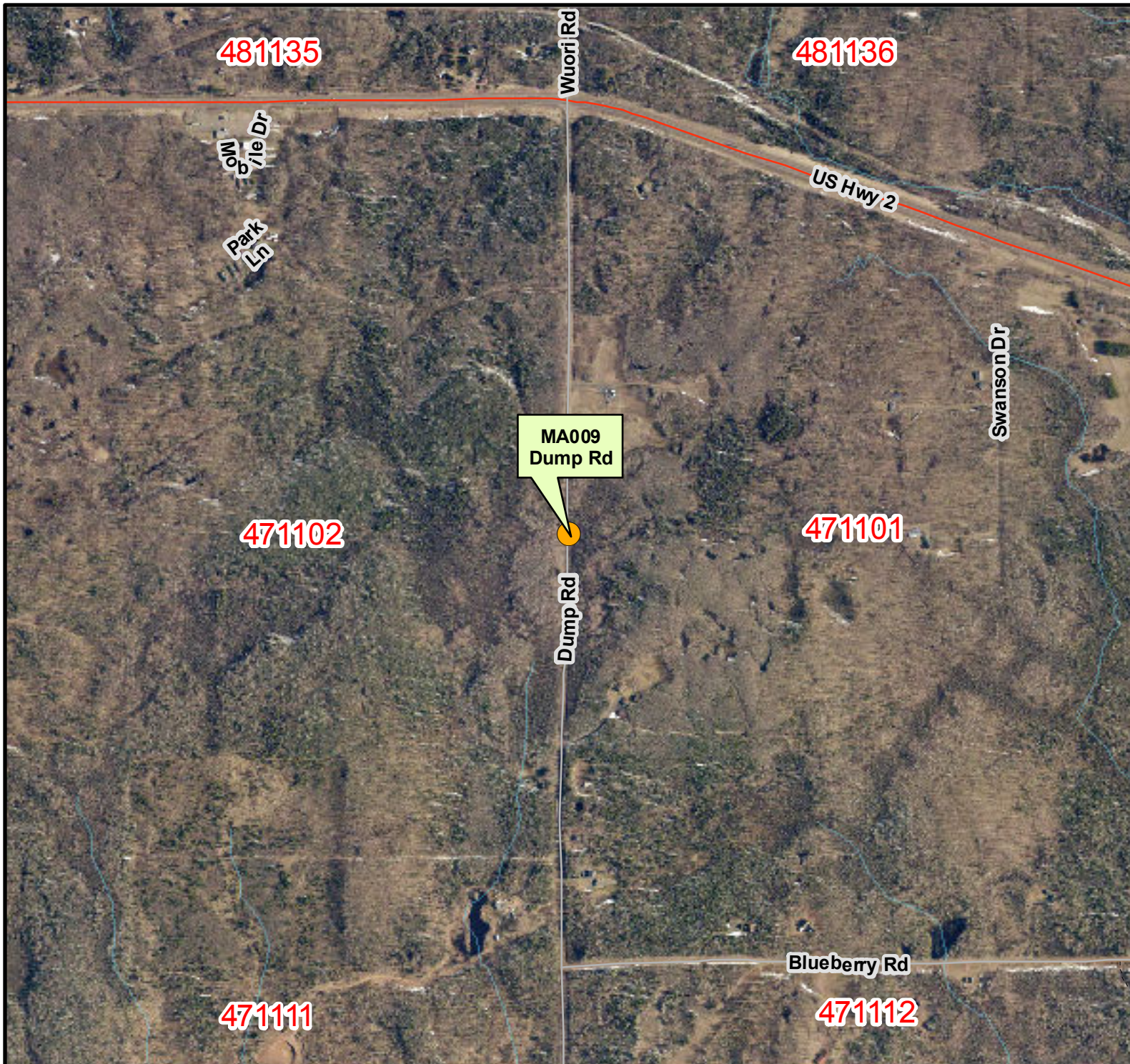
Scale = 1:10,000



Page Information

Date: 7/27/2016
Time: 11:18:27 AM
Site ID = MA008
Maple

DOUGLAS COUNTY JULY 2016 FLOOD DAMAGE



Legend

● DC July 2016 Flood Damage Inventory

Section Label

0 387.5 775 1,550

Feet

Scale = 1:10,000



Page Information

Date: 7/27/2016

Time: 11:18:30 AM

Site ID = MA009

Maple

DOUGLAS COUNTY JULY 2016 FLOOD DAMAGE



Legend

● DC July 2016 Flood Damage Inventory

Section Label

0 387.5 775 1,550

Feet

Scale = 1:10,000



Page Information

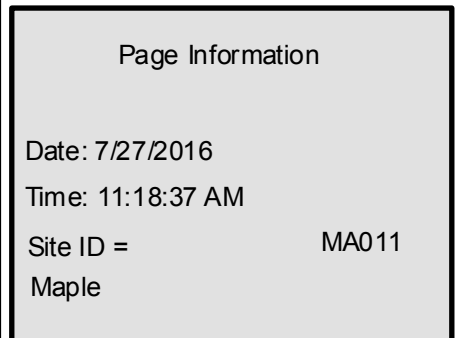
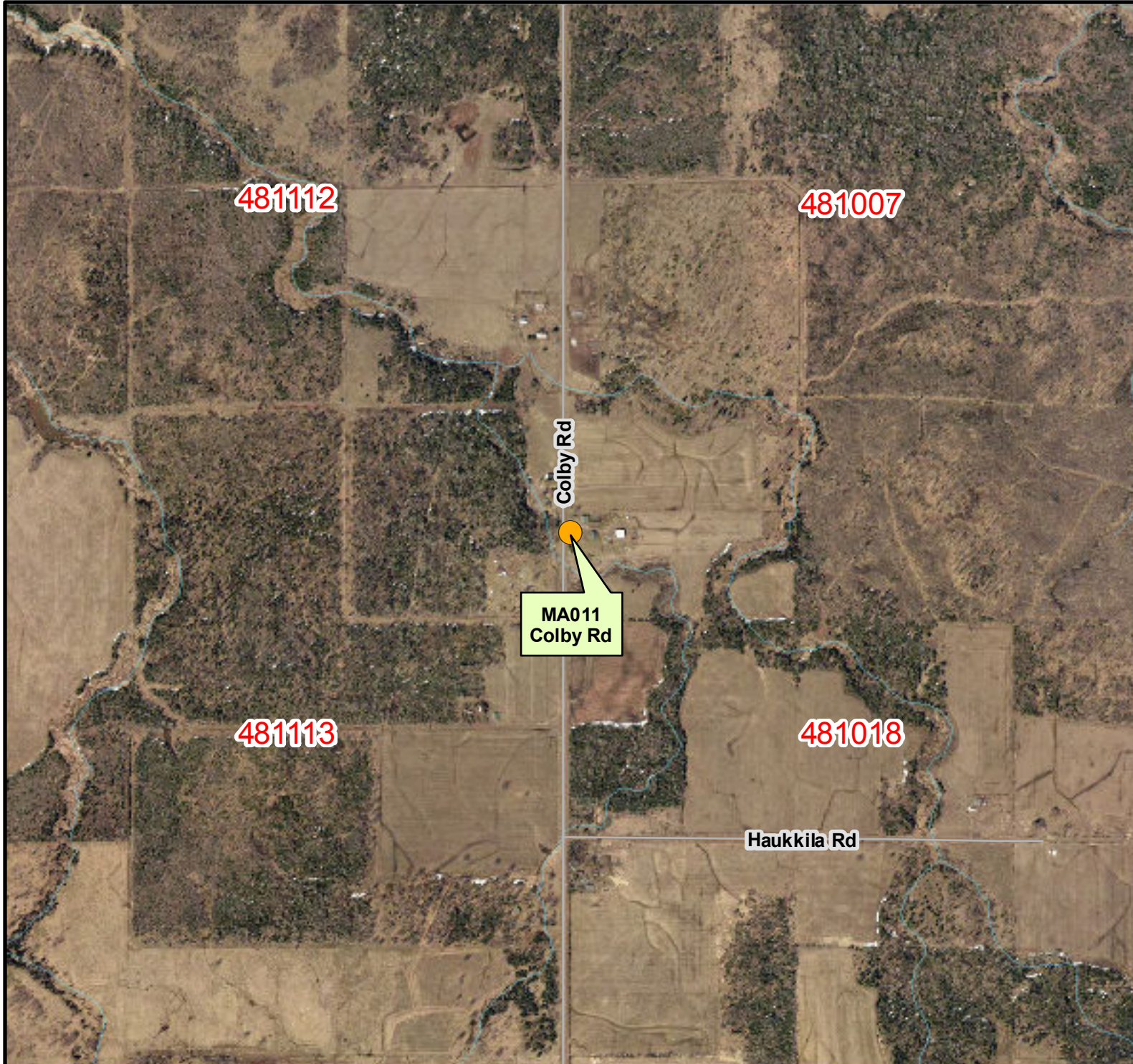
Date: 7/27/2016

Time: 11:18:33 AM

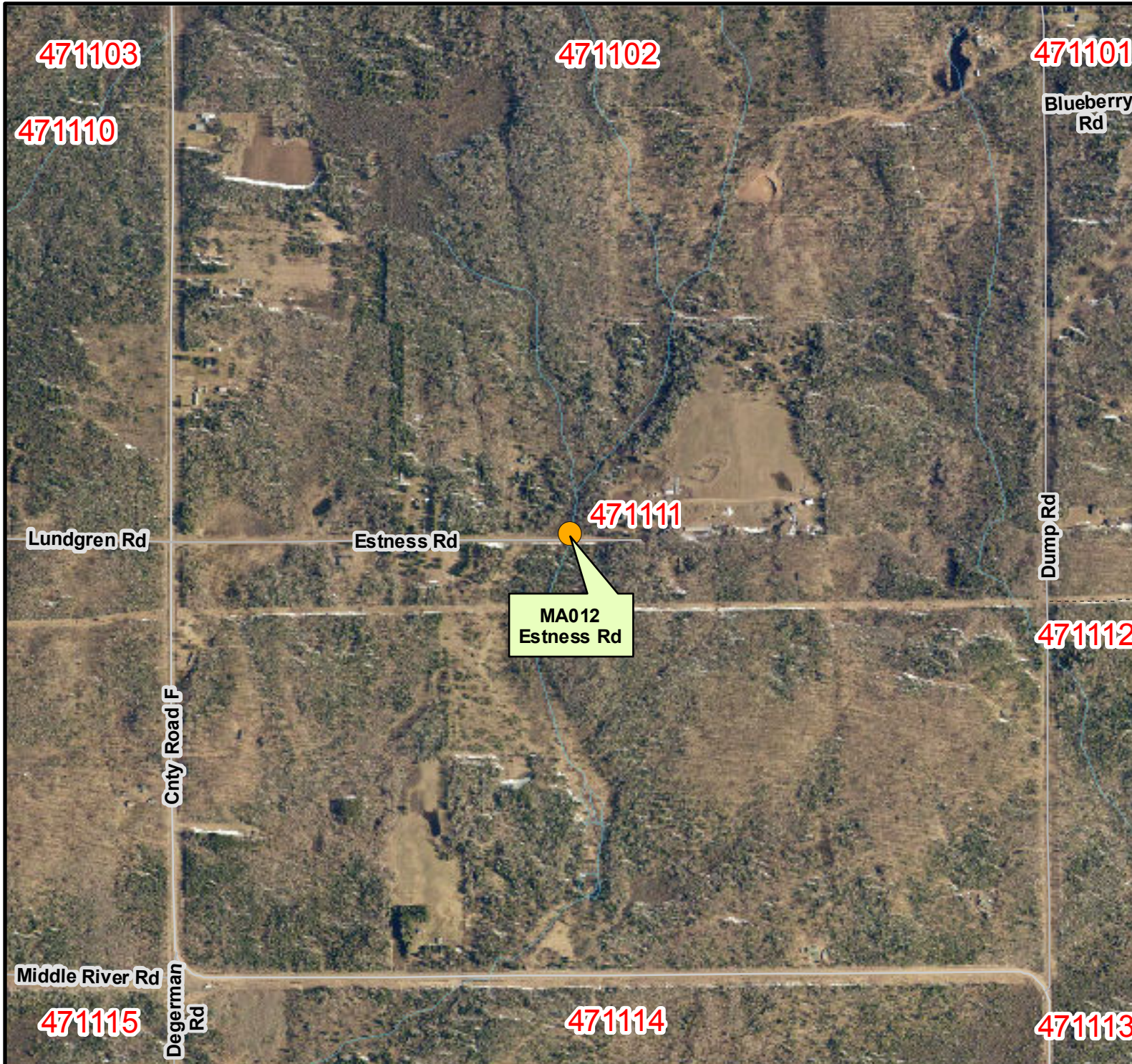
Site ID = MA010

Maple

DOUGLAS COUNTY JULY 2016 FLOOD DAMAGE



DOUGLAS COUNTY JULY 2016 FLOOD DAMAGE



Legend

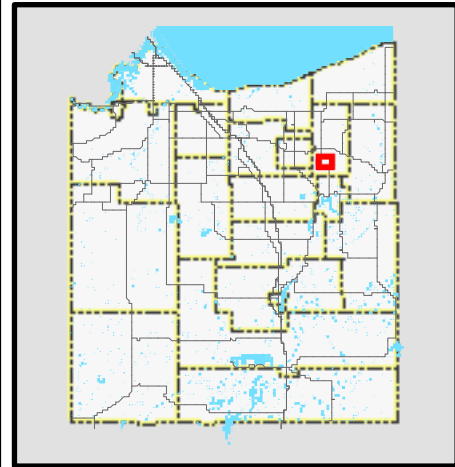
- DC July 2016 Flood Damage Inventory

Section Label

0 387.5 775 1,550

Feet

Scale = 1:10,000



Page Information

Date: 7/27/2016

Time: 11:18:40 AM

Site ID = MA012

Maple

DOUGLAS COUNTY JULY 2016 FLOOD DAMAGE



Legend

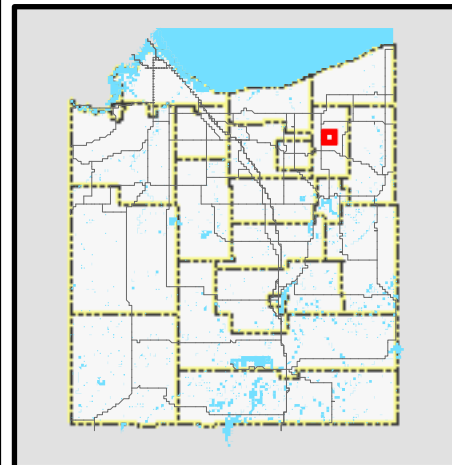
- DC July 2016 Flood Damage Inventory

Section Label

0 387.5 775 1,550

Feet

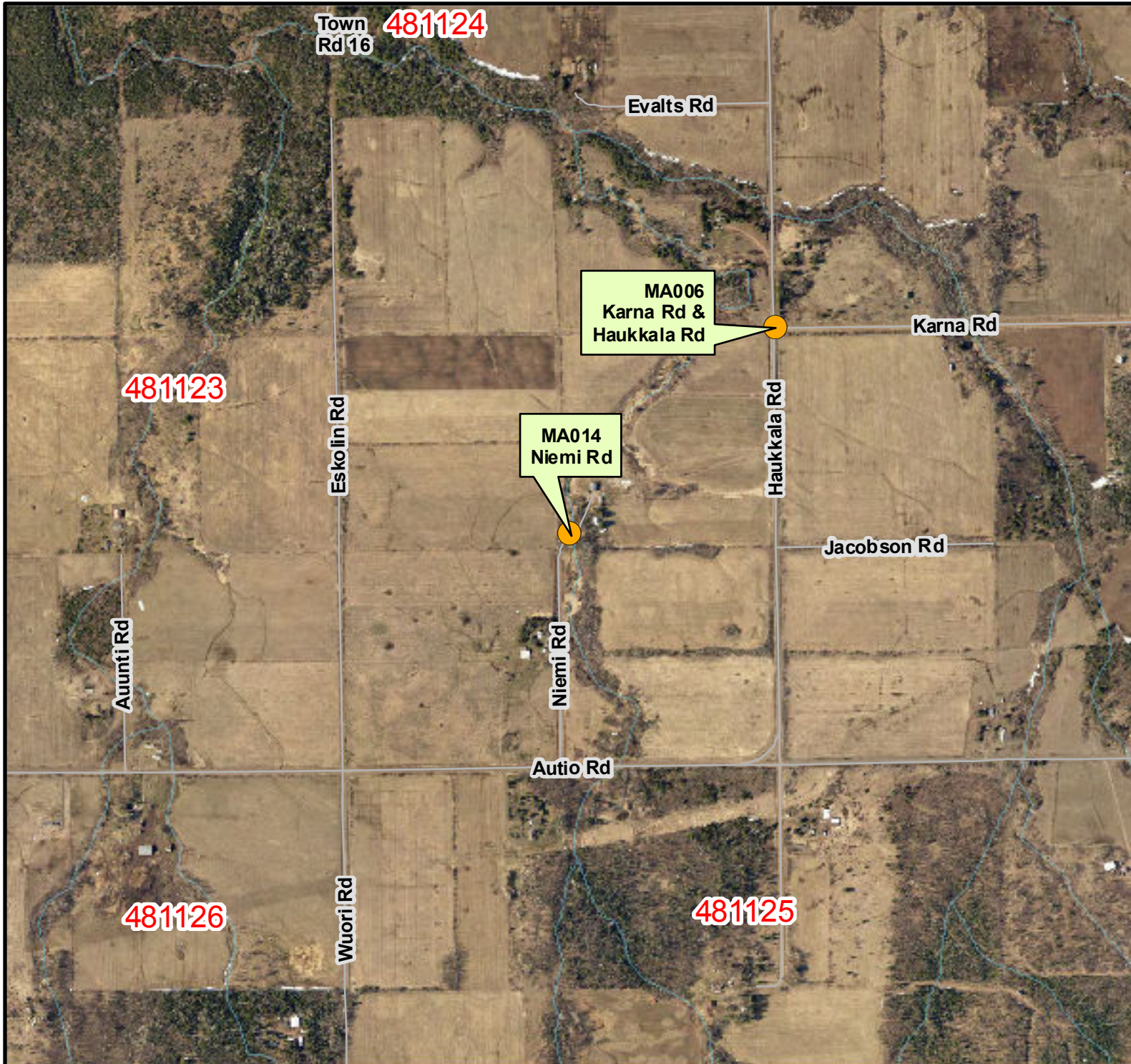
Scale = 1:10,000



Page Information

Date: 7/27/2016
Time: 11:18:43 AM
Site ID = MA013
Maple

DOUGLAS COUNTY JULY 2016 FLOOD DAMAGE



Legend

- DC July 2016 Flood Damage Inventory

Section Label

0 387.5 775 1,550
Feet

Scale = 1:10,000



Page Information

Date: 7/27/2016
Time: 11:18:46 AM
Site ID = MA014
Maple

DOUGLAS COUNTY JULY 2016 FLOOD DAMAGE



Legend

● DC July 2016 Flood Damage Inventory

Section Label

0 387.5 775 1,550

Feet

Scale = 1:10,000



Page Information

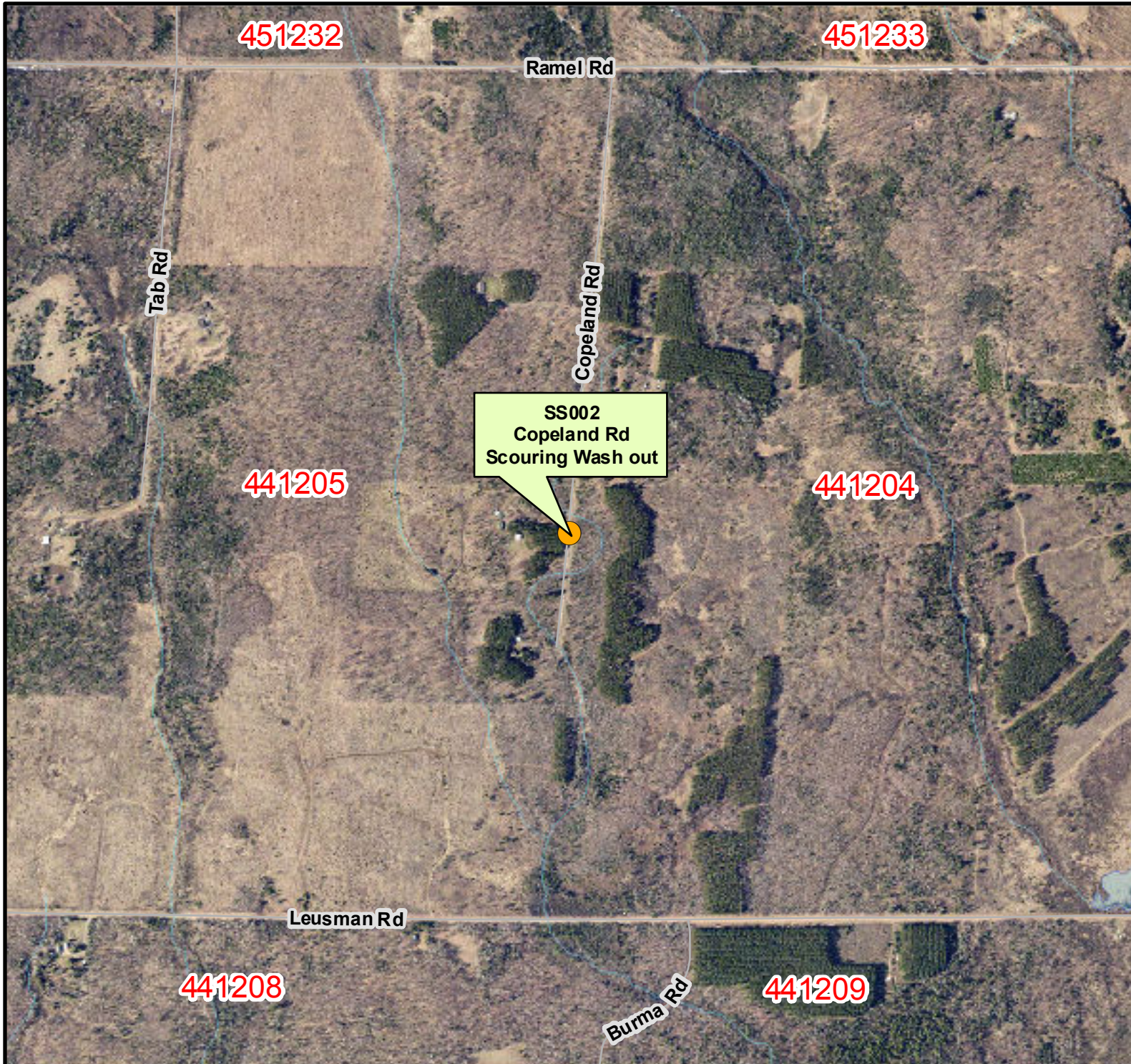
Date: 7/27/2016

Time: 11:18:49 AM

Site ID = SS001

Solon Springs

DOUGLAS COUNTY JULY 2016 FLOOD DAMAGE



Legend

● DC July 2016 Flood Damage Inventory

Section Label

0 387.5 775 1,550

Feet

Scale = 1:10,000



Page Information

Date: 7/27/2016

Time: 11:18:52 AM

Site ID = SS002

Solon Springs

DOUGLAS COUNTY JULY 2016 FLOOD DAMAGE



Legend

- DC July 2016 Flood Damage Inventory

Section Label

0 387.5 775 1,550
Feet

Scale = 1:10,000



Page Information

Date: 7/27/2016
Time: 11:18:56 AM
Site ID = SS003
Solon Springs

DOUGLAS COUNTY JULY 2016 FLOOD DAMAGE



Legend

- DC July 2016 Flood Damage Inventory

Section Label

0 387.5 775 1,550

Feet

Scale = 1:10,000



Page Information

Date: 7/27/2016
Time: 11:18:59 AM
Site ID = SU001
Summit

DOUGLAS COUNTY JULY 2016 FLOOD DAMAGE



Legend

● DC July 2016 Flood Damage Inventory

Section Label

0 387.5 775 1,550

Feet

Scale = 1:10,000



Page Information

Date: 7/27/2016

Time: 11:19:02 AM

Site ID = SU002

Summit

DOUGLAS COUNTY JULY 2016 FLOOD DAMAGE



Legend

● DC July 2016 Flood Damage Inventory

Section Label

0 387.5 775 1,550

Feet

Scale = 1:10,000



Page Information

Date: 7/27/2016

Time: 11:19:05 AM

Site ID = SU003

Summit

DOUGLAS COUNTY JULY 2016 FLOOD DAMAGE



Legend

● DC July 2016 Flood Damage Inventory

Section Label

0 387.5 775 1,550

Feet

Scale = 1:10,000



Page Information

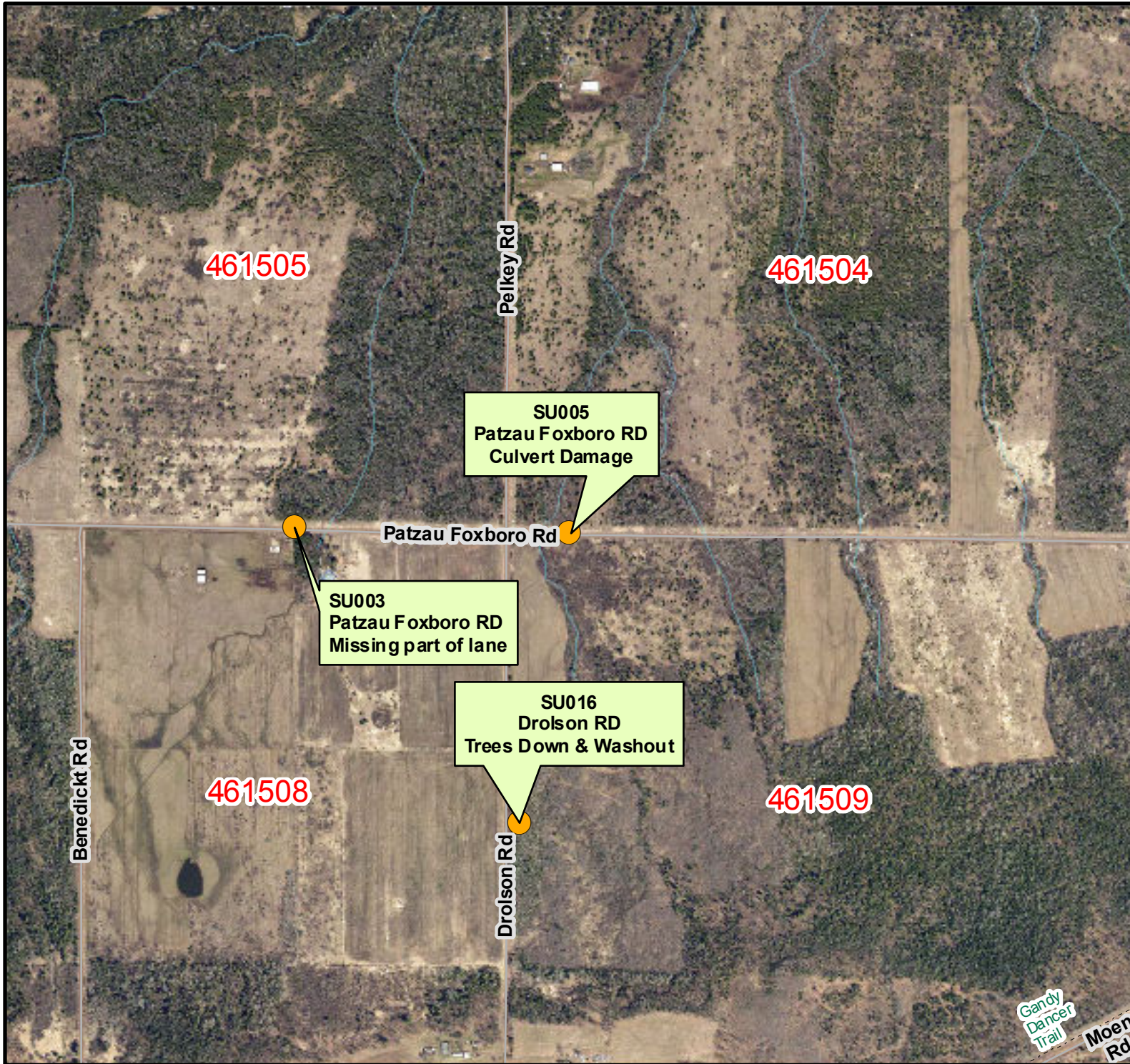
Date: 7/27/2016

Time: 11:19:08 AM

Site ID = SU004

Summit

DOUGLAS COUNTY JULY 2016 FLOOD DAMAGE



Legend

● DC July 2016 Flood Damage Inventory

Section Label

0 387.5 775 1,550

Feet

Scale = 1:10,000



Page Information

Date: 7/27/2016

Time: 11:19:11 AM

Site ID = SU005

Summit

DOUGLAS COUNTY JULY 2016 FLOOD DAMAGE



Legend

● DC July 2016 Flood Damage Inventory

Section Label

0 387.5 775 1,550

Feet

Scale = 1:10,000



Page Information

Date: 7/27/2016

Time: 11:19:14 AM

Site ID = SU006

Summit

DOUGLAS COUNTY JULY 2016 FLOOD DAMAGE



Legend

● DC July 2016 Flood Damage Inventory

Section Label

0 387.5 775 1,550

Feet

Scale = 1:10,000



Page Information

Date: 7/27/2016

Time: 11:19:18 AM

Site ID = SU007

Summit

DOUGLAS COUNTY JULY 2016 FLOOD DAMAGE



Legend

- DC July 2016 Flood Damage Inventory

Section Label

0 387.5 775 1,550

Feet

Scale = 1:10,000



Page Information

Date: 7/27/2016
Time: 11:19:21 AM
Site ID = SU008
Summit

DOUGLAS COUNTY JULY 2016 FLOOD DAMAGE



Legend

- DC July 2016 Flood Damage Inventory

Section Label

0 387.5 775 1,550

Feet

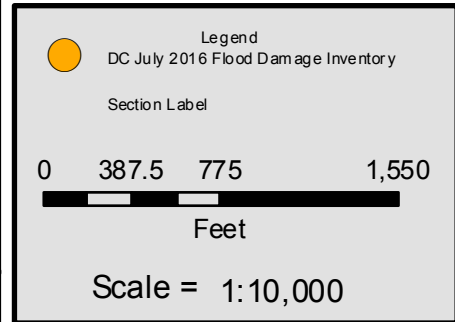
Scale = 1:10,000



Page Information

Date: 7/27/2016
Time: 11:19:24 AM
Site ID = SU009
Summit

DOUGLAS COUNTY JULY 2016 FLOOD DAMAGE



Page Information	
Date:	7/27/2016
Time:	11:19:28 AM
Site ID =	SU010
Summit	

DOUGLAS COUNTY JULY 2016 FLOOD DAMAGE



Legend

● DC July 2016 Flood Damage Inventory

Section Label

0 387.5 775 1,550

Feet

Scale = 1:10,000



Page Information

Date: 7/27/2016

Time: 11:19:31 AM

Site ID = SU011

Summit

DOUGLAS COUNTY JULY 2016 FLOOD DAMAGE



Legend

● DC July 2016 Flood Damage Inventory

Section Label

0 387.5 775 1,550

Feet

Scale = 1:10,000



Page Information

Date: 7/27/2016

Time: 11:19:34 AM

Site ID = SU012

Summit

DOUGLAS COUNTY JULY 2016 FLOOD DAMAGE



Legend

● DC July 2016 Flood Damage Inventory

Section Label

0 387.5 775 1,550

Feet

Scale = 1:10,000



Page Information

Date: 7/27/2016

Time: 11:19:37 AM

Site ID = SU013

Summit

DOUGLAS COUNTY JULY 2016 FLOOD DAMAGE



Legend

- DC July 2016 Flood Damage Inventory

Section Label

0 387.5 775 1,550

Feet

Scale = 1:10,000



Page Information

Date: 7/27/2016

Time: 11:19:41 AM

Site ID = SU014

Summit

DOUGLAS COUNTY JULY 2016 FLOOD DAMAGE



Legend

- DC July 2016 Flood Damage Inventory

Section Label

0 387.5 775 1,550

Feet

Scale = 1:10,000



Page Information

Date: 7/27/2016
Time: 11:19:44 AM
Site ID = SU014
Summit

DOUGLAS COUNTY JULY 2016 FLOOD DAMAGE



Legend

- DC July 2016 Flood Damage Inventory

Section Label

0 387.5 775 1,550

Feet

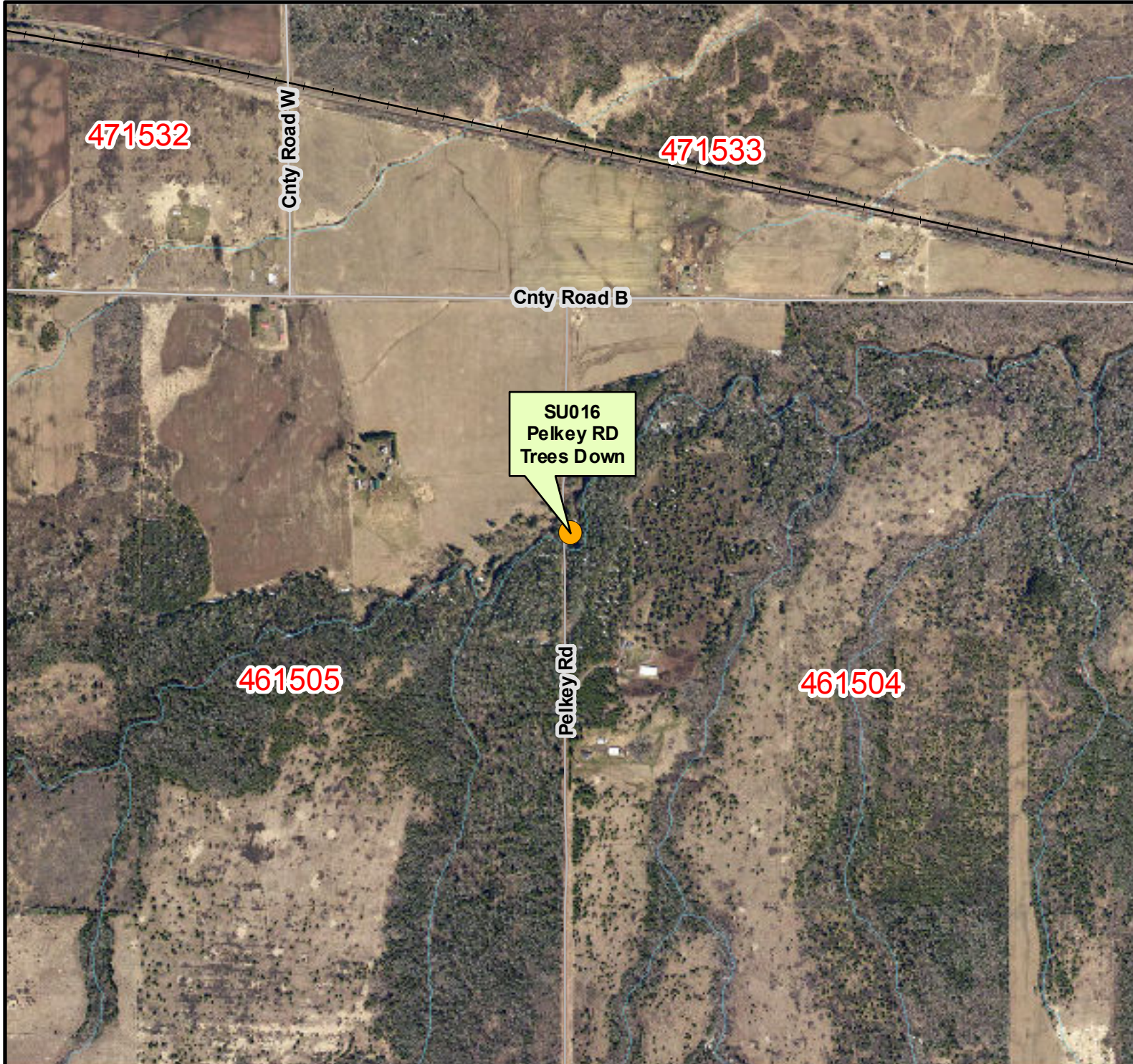
Scale = 1:10,000



Page Information

Date: 7/27/2016
Time: 11:19:47 AM
Site ID = SU015
Summit

DOUGLAS COUNTY JULY 2016 FLOOD DAMAGE



Legend

● DC July 2016 Flood Damage Inventory

Section Label

0 387.5 775 1,550

Feet

Scale = 1:10,000



Page Information

Date: 7/27/2016

Time: 11:19:50 AM

Site ID = SU016

Summit

DOUGLAS COUNTY JULY 2016 FLOOD DAMAGE



Legend

● DC July 2016 Flood Damage Inventory

Section Label

0 387.5 775 1,550

Feet

Scale = 1:10,000



Page Information

Date: 7/27/2016

Time: 11:19:54 AM

Site ID = SU016

Summit

DOUGLAS COUNTY JULY 2016 FLOOD DAMAGE



Legend

- DC July 2016 Flood Damage Inventory

Section Label

0 387.5 775 1,550

Feet

Scale = 1:10,000



Page Information

Date: 7/27/2016

Time: 11:19:57 AM

Site ID = SU017

Summit

DOUGLAS COUNTY JULY 2016 FLOOD DAMAGE



Legend

- DC July 2016 Flood Damage Inventory

Section Label

0 387.5 775 1,550

Feet

Scale = 1:10,000



Page Information

Date: 7/27/2016

Time: 11:20:00 AM

Site ID = SU018

Summit

DOUGLAS COUNTY JULY 2016 FLOOD DAMAGE



Legend

- DC July 2016 Flood Damage Inventory

Section Label

0 387.5 775 1,550

Feet

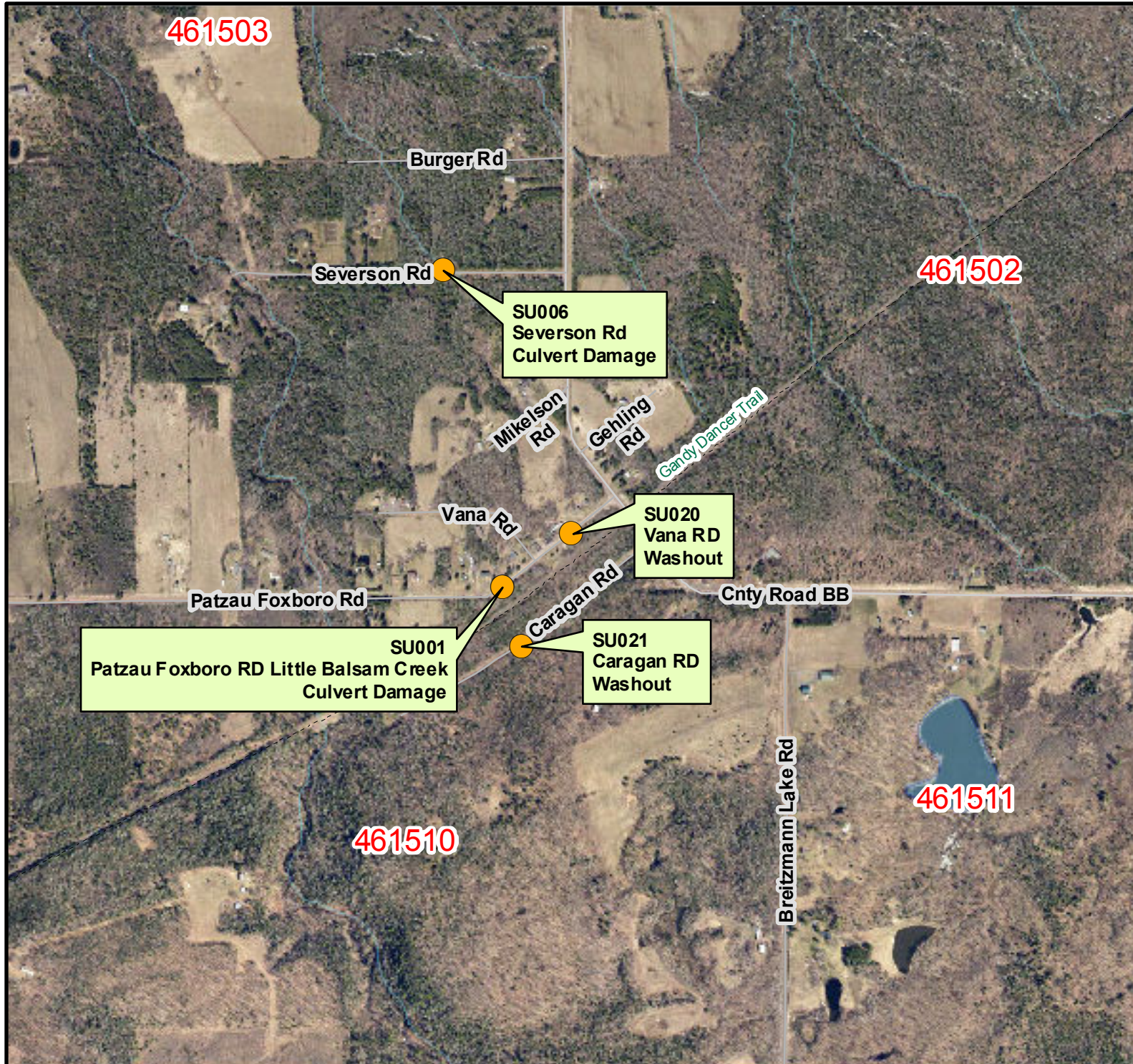
Scale = 1:10,000



Page Information

Date: 7/27/2016
Time: 11:20:03 AM
Site ID = SU019
Summit

DOUGLAS COUNTY JULY 2016 FLOOD DAMAGE



Legend

- DC July 2016 Flood Damage Inventory

Section Label

0 387.5 775 1,550

Feet

Scale = 1:10,000



Page Information

Date: 7/27/2016
Time: 11:20:07 AM
Site ID = SU020
Summit

DOUGLAS COUNTY JULY 2016 FLOOD DAMAGE



Legend

- Orange circle: DC July 2016 Flood Damage Inventory

Section Label

0 387.5 775 1,550

Feet

Scale = 1:10,000



Page Information

Date: 7/27/2016
Time: 11:20:10 AM
Site ID = SU021
Summit

DOUGLAS COUNTY JULY 2016 FLOOD DAMAGE



Legend

● DC July 2016 Flood Damage Inventory

Section Label

0 387.5 775 1,550

Feet

Scale = 1:10,000



Page Information

Date: 7/27/2016

Time: 11:20:13 AM

Site ID = SU022

Summit

DOUGLAS COUNTY JULY 2016 FLOOD DAMAGE



Legend

● DC July 2016 Flood Damage Inventory

Section Label

0 387.5 775 1,550

Feet

Scale = 1:10,000



Page Information

Date: 7/27/2016

Time: 11:20:16 AM

Site ID = SU023

Summit

DOUGLAS COUNTY JULY 2016 FLOOD DAMAGE



Legend

- DC July 2016 Flood Damage Inventory

Section Label

0 387.5 775 1,550

Feet

Scale = 1:10,000



Page Information

Date: 7/27/2016

Time: 11:20:19 AM

Site ID = SU024

Summit

DOUGLAS COUNTY JULY 2016 FLOOD DAMAGE

461520

461521

461529

461528

461532

461533

SU025
Big Balsam RD
Washout

SU026
Big Balsam RD
Washout

Big Balsam Rd

Foxboro-Chaffey Rd

Winter Rd



Legend

● DC July 2016 Flood Damage Inventory

Section Label

0 387.5 775 1,550

Feet

Scale = 1:10,000



Page Information

Date: 7/27/2016

Time: 11:20:22 AM

Site ID =
Summit

SU025

DOUGLAS COUNTY JULY 2016 FLOOD DAMAGE



Legend

● DC July 2016 Flood Damage Inventory

Section Label

0 387.5 775 1,550

Feet

Scale = 1:10,000



Page Information

Date: 7/27/2016

Time: 11:20:26 AM

Site ID = SU026

Summit

DOUGLAS COUNTY JULY 2016 FLOOD DAMAGE



Legend

- DC July 2016 Flood Damage Inventory

Section Label

0 387.5 775 1,550

Feet

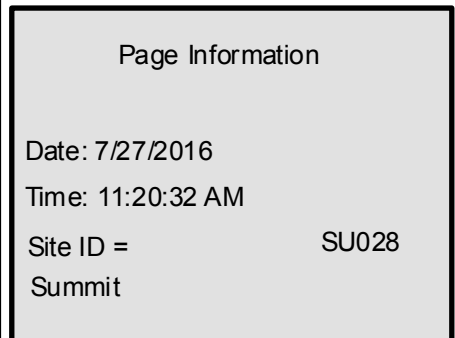
Scale = 1:10,000



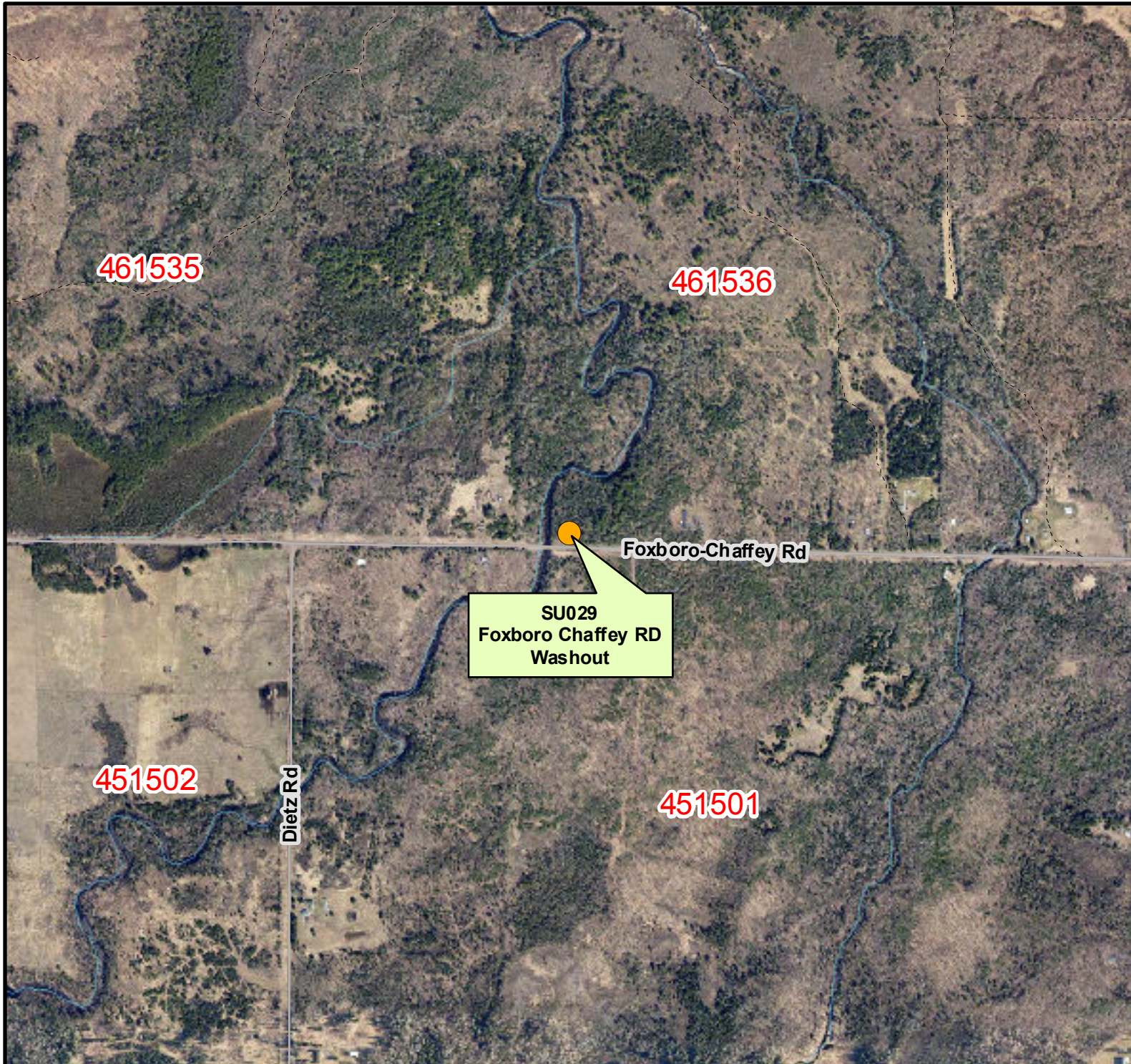
Page Information

Date: 7/27/2016
Time: 11:20:29 AM
Site ID = SU027
Summit

DOUGLAS COUNTY JULY 2016 FLOOD DAMAGE



DOUGLAS COUNTY JULY 2016 FLOOD DAMAGE



Legend

- DC July 2016 Flood Damage Inventory

Section Label

0 387.5 775 1,550

Feet

Scale = 1:10,000



Page Information

Date: 7/27/2016
Time: 11:20:36 AM
Site ID = SU029
Summit

DOUGLAS COUNTY JULY 2016 FLOOD DAMAGE



Legend

- DC July 2016 Flood Damage Inventory

Section Label

0 387.5 775 1,550
Feet

Scale = 1:10,000



Page Information

Date: 7/27/2016
Time: 11:20:39 AM
Site ID = SU030
Summit

DOUGLAS COUNTY JULY 2016 FLOOD DAMAGE



Legend

- DC July 2016 Flood Damage Inventory

Section Label

0 387.5 775 1,550

Feet

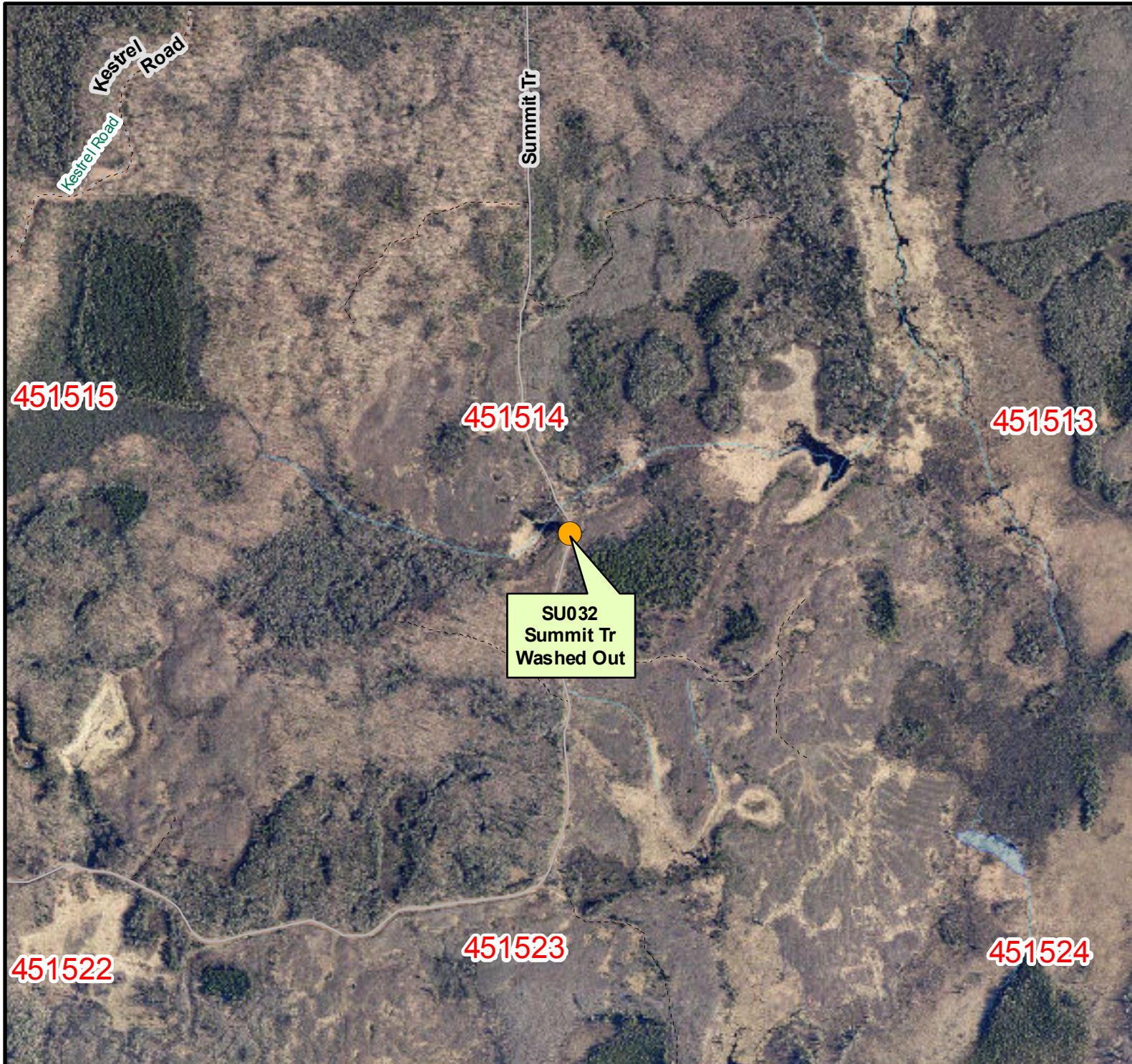
Scale = 1:10,000



Page Information

Date: 7/27/2016
Time: 11:20:42 AM
Site ID = SU031
Summit

DOUGLAS COUNTY JULY 2016 FLOOD DAMAGE



Legend

- DC July 2016 Flood Damage Inventory

Section Label

0 387.5 775 1,550

Feet

Scale = 1:10,000



Page Information

Date: 7/27/2016
Time: 11:20:46 AM
Site ID = SU032
Summit

DOUGLAS COUNTY JULY 2016 FLOOD DAMAGE



Legend

● DC July 2016 Flood Damage Inventory

Section Label

0 387.5 775 1,550

Feet

Scale = 1:10,000



Page Information

Date: 7/27/2016

Time: 11:20:49 AM

Site ID = SU033

Summit

DOUGLAS COUNTY JULY 2016 FLOOD DAMAGE



Legend

- DC July 2016 Flood Damage Inventory

Section Label

0 387.5 775 1,550
Feet

Scale = 1:10,000



Page Information

Date: 7/27/2016
Time: 11:20:52 AM
Site ID = SUP001
Town of Superior

DOUGLAS COUNTY JULY 2016 FLOOD DAMAGE



Legend

● DC July 2016 Flood Damage Inventory

Section Label

0 387.5 775 1,550

Feet

Scale = 1:10,000



Page Information

Date: 7/27/2016

Time: 11:20:55 AM

Site ID = SUP002

Town of Superior

DOUGLAS COUNTY JULY 2016 FLOOD DAMAGE



Legend

● DC July 2016 Flood Damage Inventory

Section Label

0 387.5 775 1,550

Feet

Scale = 1:10,000



Page Information

Date: 7/27/2016

Time: 11:20:58 AM

Site ID = SUP003

Town of Superior

DOUGLAS COUNTY JULY 2016 FLOOD DAMAGE



Legend

● DC July 2016 Flood Damage Inventory

Section Label

0 387.5 775 1,550

Feet

Scale = 1:10,000



Page Information

Date: 7/27/2016

Time: 11:21:01 AM

Site ID = SUP004

Town of Superior

DOUGLAS COUNTY JULY 2016 FLOOD DAMAGE



Legend

- DC July 2016 Flood Damage Inventory

Section Label

0 387.5 775 1,550

Feet

Scale = 1:10,000



Page Information

Date: 7/27/2016
Time: 11:21:05 AM
Site ID = VOS001
Village of Superior

DOUGLAS COUNTY JULY 2016 FLOOD DAMAGE



Legend

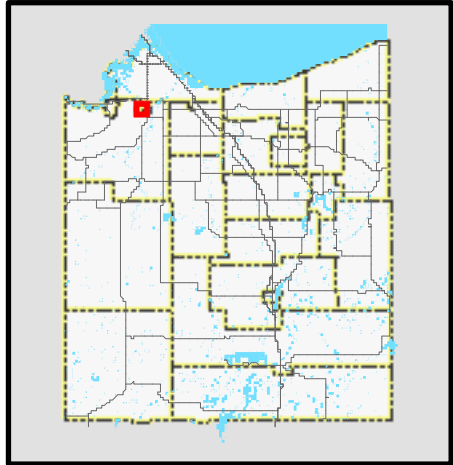
- DC July 2016 Flood Damage Inventory

Section Label

0 387.5 775 1,550

Feet

Scale = 1:10,000



Page Information

Date: 7/27/2016

Time: 11:21:09 AM

Site ID = VOS002

Village of Superior

DOUGLAS COUNTY JULY 2016 FLOOD DAMAGE



Legend

● DC July 2016 Flood Damage Inventory

Section Label

0 387.5 775 1,550

Feet

Scale = 1:10,000



Page Information

Date: 7/27/2016

Time: 11:21:12 AM

Site ID = WA001

Wascott

DOUGLAS COUNTY JULY 2016 FLOOD DAMAGE



Legend

● DC July 2016 Flood Damage Inventory

Section Label

0 387.5 775 1,550

Feet

Scale = 1:10,000



Page Information

Date: 7/27/2016

Time: 11:21:15 AM

Site ID = WA002

Wascott

DOUGLAS COUNTY JULY 2016 FLOOD DAMAGE



Legend

- DC July 2016 Flood Damage Inventory

Section Label

0 387.5 775 1,550

Feet

Scale = 1:10,000



Page Information

Date: 7/27/2016
Time: 11:21:18 AM
Site ID = WA003
Wascott

DOUGLAS COUNTY JULY 2016 FLOOD DAMAGE



Legend

- DC July 2016 Flood Damage Inventory

Section Label

0 387.5 775 1,550

Feet

Scale = 1:10,000



Page Information

Date: 7/27/2016
Time: 11:21:21 AM
Site ID = WA004
Wascott

DOUGLAS COUNTY JULY 2016 FLOOD DAMAGE



Legend

- DC July 2016 Flood Damage Inventory

Section Label

0 387.5 775 1,550

Feet

Scale = 1:10,000



Page Information

Date: 7/27/2016
Time: 11:21:24 AM
Site ID = WA005
Wascott

DOUGLAS COUNTY JULY 2016 FLOOD DAMAGE



Legend

● DC July 2016 Flood Damage Inventory

Section Label

0 387.5 775 1,550

Feet

Scale = 1:10,000



Page Information

Date: 7/27/2016

Time: 11:21:27 AM

Site ID = WA006

Wascott

DOUGLAS COUNTY JULY 2016 FLOOD DAMAGE



Legend

- DC July 2016 Flood Damage Inventory

Section Label

0 387.5 775 1,550

Feet

Scale = 1:10,000



Page Information

Date: 7/27/2016
Time: 11:21:30 AM
Site ID = WA007
Wascott

DOUGLAS COUNTY JULY 2016 FLOOD DAMAGE



Legend

● DC July 2016 Flood Damage Inventory

Section Label

0 387.5 775 1,550

Feet

Scale = 1:10,000



Page Information

Date: 7/27/2016

Time: 11:21:33 AM

Site ID = WA008

Wascott

DOUGLAS COUNTY JULY 2016 FLOOD DAMAGE



Legend

- DC July 2016 Flood Damage Inventory

Section Label

0 387.5 775 1,550

Feet

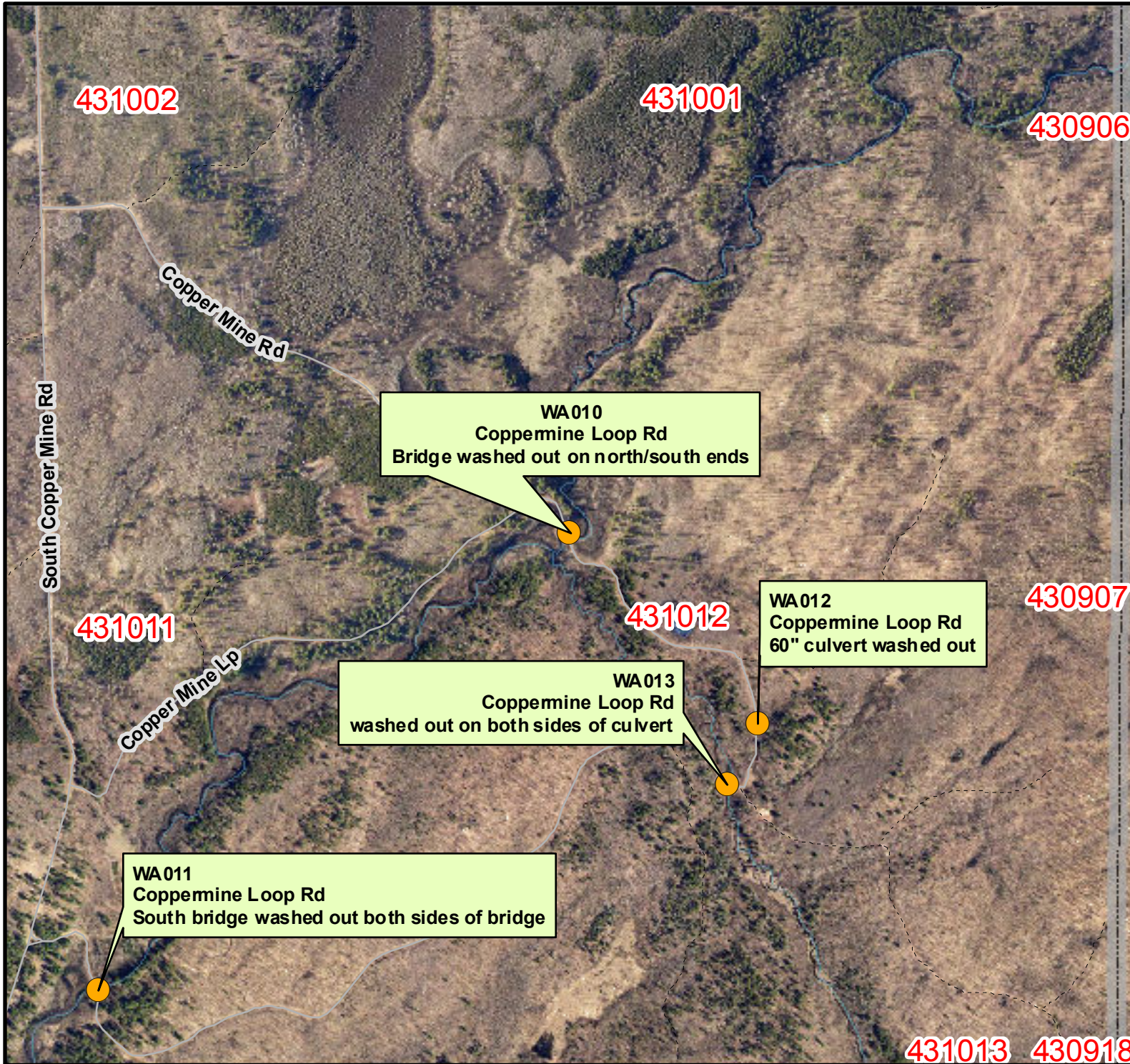
Scale = 1:10,000



Page Information

Date: 7/27/2016
Time: 11:21:36 AM
Site ID = WA009
Wascott

DOUGLAS COUNTY JULY 2016 FLOOD DAMAGE



Legend

- DC July 2016 Flood Damage Inventory
- Section Label

0 387.5 775 1,550
Feet

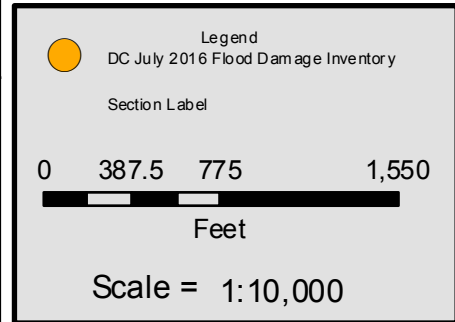
Scale = 1:10,000



Page Information

Date: 7/27/2016
Time: 11:21:39 AM
Site ID = WA010
Wascott

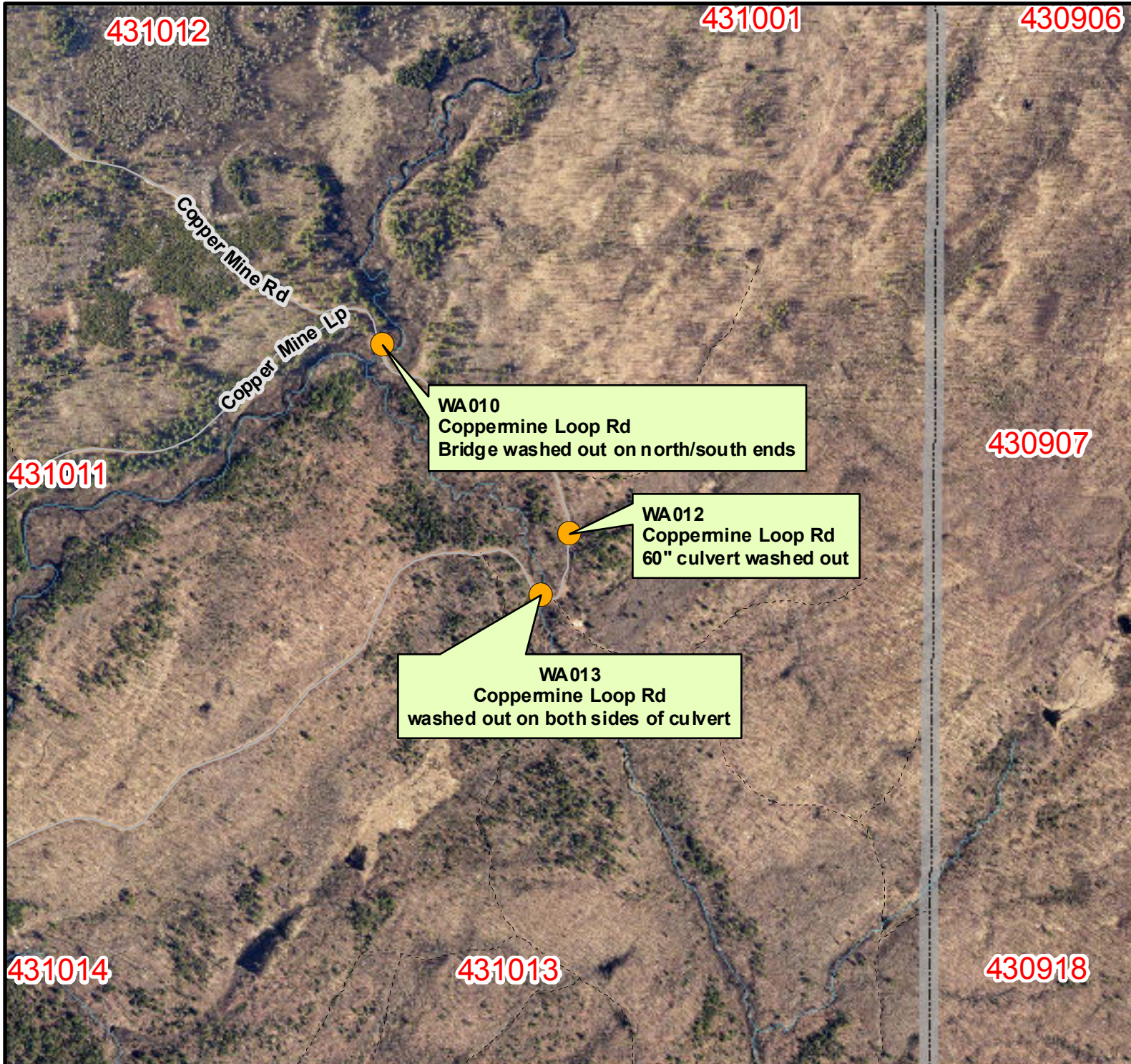
DOUGLAS COUNTY JULY 2016 FLOOD DAMAGE



Page Information

Date: 7/27/2016
Time: 11:21:42 AM
Site ID = WA011
Wascott

DOUGLAS COUNTY JULY 2016 FLOOD DAMAGE



Legend

- DC July 2016 Flood Damage Inventory

Section Label

0 387.5 775 1,550

Feet

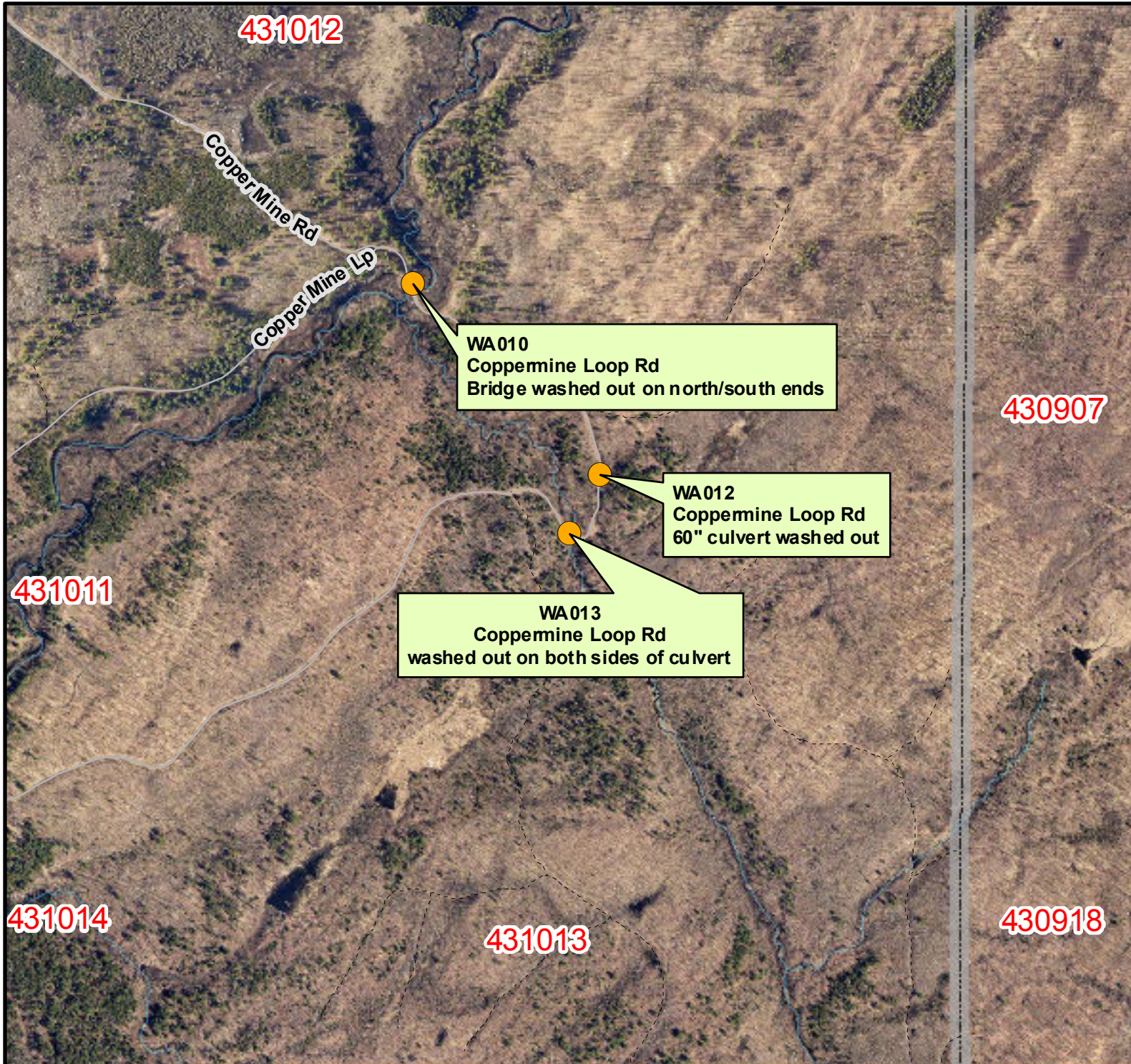
Scale = 1:10,000



Page Information

Date: 7/27/2016
Time: 11:21:46 AM
Site ID = WA012
Wascott

DOUGLAS COUNTY JULY 2016 FLOOD DAMAGE



Legend

- DC July 2016 Flood Damage Inventory

Section Label

0 387.5 775 1,550

Feet

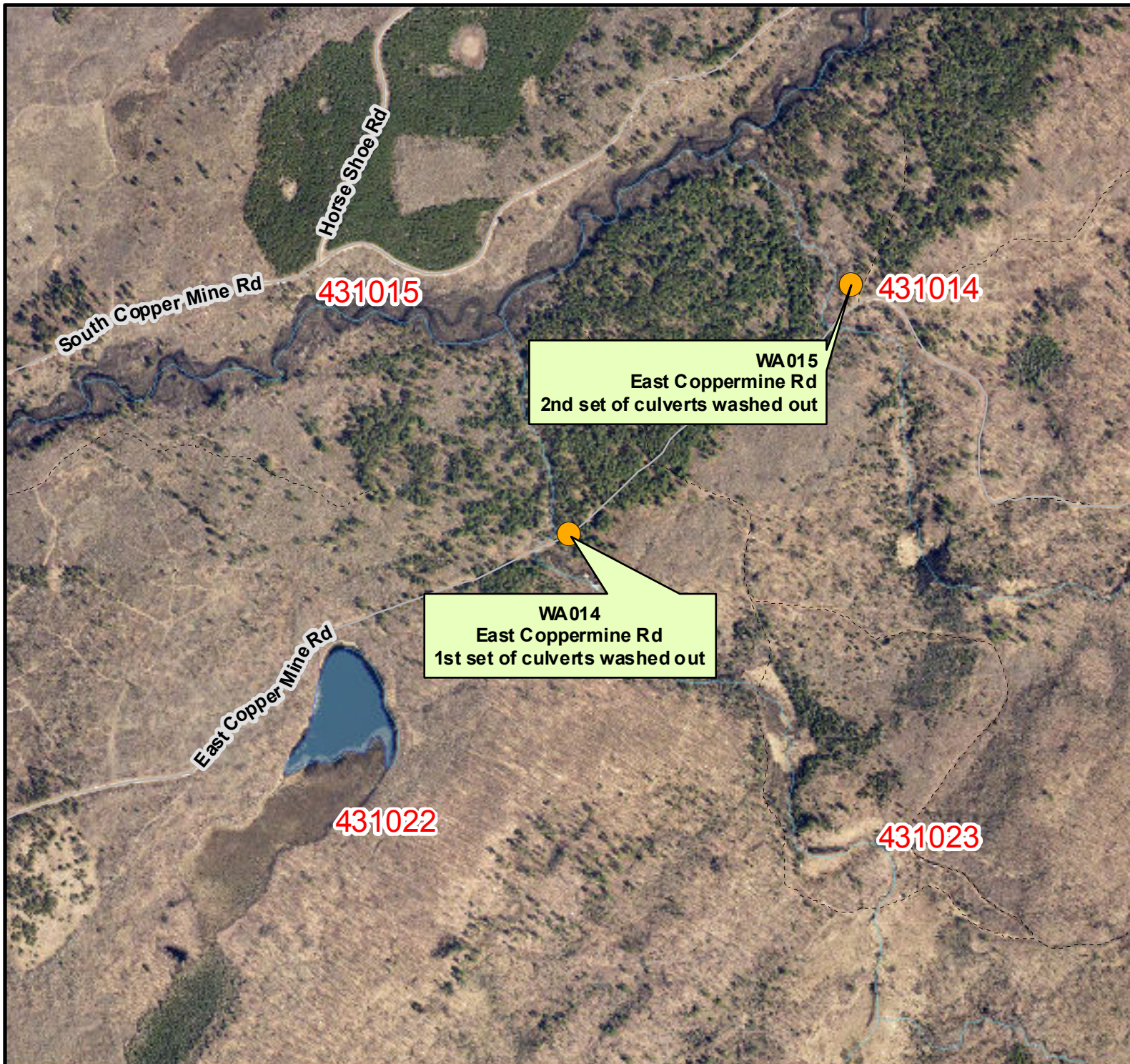
Scale = 1:10,000



Page Information

Date: 7/27/2016
Time: 11:21:49 AM
Site ID = WA013
Wascott

DOUGLAS COUNTY JULY 2016 FLOOD DAMAGE



Legend

- DC July 2016 Flood Damage Inventory

Section Label

0 387.5 775 1,550

Feet

Scale = 1:10,000



Page Information

Date: 7/27/2016
Time: 11:21:52 AM
Site ID = WA014
Wascott

DOUGLAS COUNTY JULY 2016 FLOOD DAMAGE



Legend

● DC July 2016 Flood Damage Inventory

Section Label

0 387.5 775 1,550

Feet

Scale = 1:10,000



Page Information

Date: 7/27/2016

Time: 11:21:55 AM

Site ID = WA015

Wascott

DOUGLAS COUNTY JULY 2016 FLOOD DAMAGE



Legend

● DC July 2016 Flood Damage Inventory

Section Label

0 387.5 775 1,550

Feet

Scale = 1:10,000



Page Information

Date: 7/27/2016

Time: 11:21:58 AM

Site ID = WA016

Wascott

DOUGLAS COUNTY JULY 2016 FLOOD DAMAGE



Legend

- DC July 2016 Flood Damage Inventory

Section Label

0 387.5 775 1,550

Feet

Scale = 1:10,000



Page Information

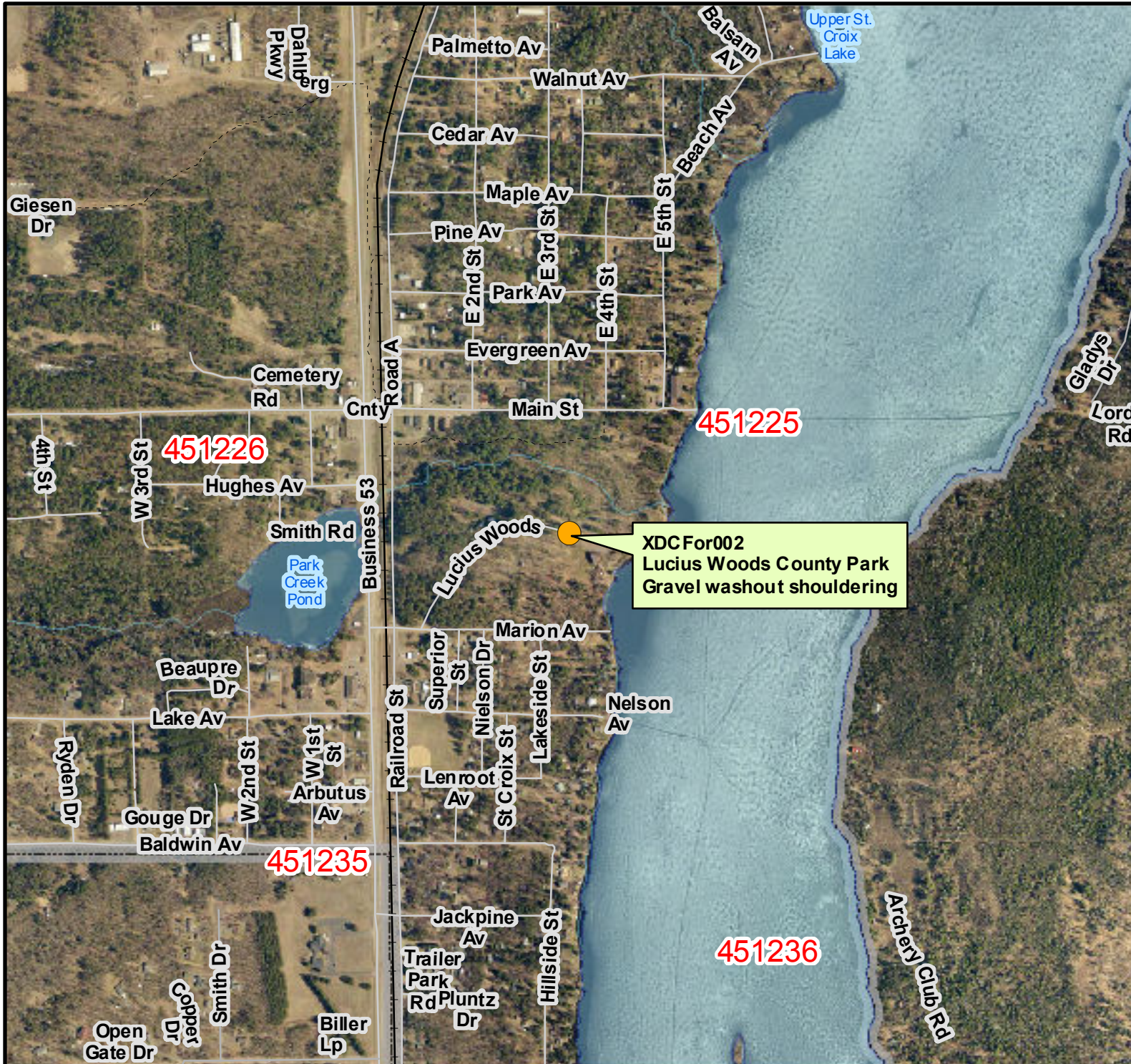
Date: 7/27/2016

Time: 11:22:02 AM

Site ID = XDCFor001

Gordon

DOUGLAS COUNTY JULY 2016 FLOOD DAMAGE



Legend

- DC July 2016 Flood Damage Inventory

Section Label

0 387.5 775 1,550

Feet

Scale = 1:10,000



Page Information

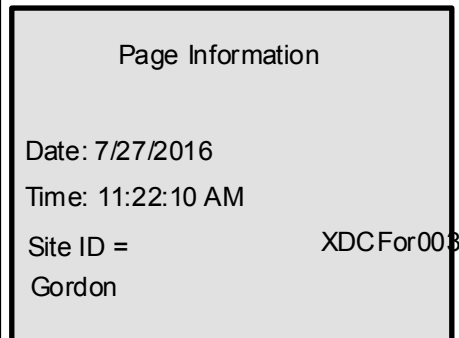
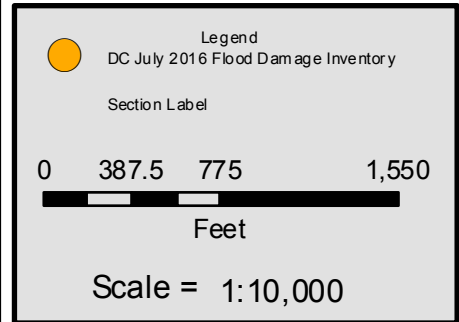
Date: 7/27/2016

Time: 11:22:06 AM

Site ID = XDCFor002

Solon Springs

DOUGLAS COUNTY JULY 2016 FLOOD DAMAGE



DOUGLAS COUNTY JULY 2016 FLOOD DAMAGE



Legend

- DC July 2016 Flood Damage Inventory

Section Label

0 387.5 775 1,550

Feet

Scale = 1:10,000



Page Information

Date: 7/27/2016
Time: 11:22:13 AM
Site ID = XDCFor004
Gordon

DOUGLAS COUNTY JULY 2016 FLOOD DAMAGE



Legend

● DC July 2016 Flood Damage Inventory

Section Label

0 387.5 775 1,550

Feet

Scale = 1:10,000



Page Information

Date: 7/27/2016

Time: 11:22:16 AM

Site ID = XDCHWY001

Summit

DOUGLAS COUNTY JULY 2016 FLOOD DAMAGE



Legend

- DC July 2016 Flood Damage Inventory

Section Label

0 387.5 775 1,550

Feet

Scale = 1:10,000



Page Information

Date: 7/27/2016
Time: 11:22:19 AM
Site ID = XDCHWY002
Summit

DOUGLAS COUNTY JULY 2016 FLOOD DAMAGE



Legend

● DC July 2016 Flood Damage Inventory

Section Label

0 387.5 775 1,550

Feet

Scale = 1:10,000



Page Information

Date: 7/27/2016
Time: 11:22:23 AM
Site ID = XXWI005
Gordon

DOUGLAS COUNTY JULY 2016 FLOOD DAMAGE



Legend

- DC July 2016 Flood Damage Inventory

Section Label

0 387.5 775 1,550

Feet

Scale = 1:10,000



Page Information

Date: 7/27/2016
Time: 11:22:26 AM
Site ID = XXWI006
Parkland

DOUGLAS COUNTY JULY 2016 FLOOD DAMAGE



Legend

- DC July 2016 Flood Damage Inventory

Section Label

0 387.5 775 1,550

Feet

Scale = 1:10,000



Page Information

Date: 7/27/2016
Time: 11:22:30 AM
Site ID = XXWI007
Town of Superior

DOUGLAS COUNTY JULY 2016 FLOOD DAMAGE



Legend

● DC July 2016 Flood Damage Inventory

Section Label

0 387.5 775 1,550

Feet

Scale = 1:10,000



Page Information

Date: 7/27/2016

Time: 11:22:33 AM

Site ID = XXWI008

Town of Superior

DOUGLAS COUNTY JULY 2016 FLOOD DAMAGE



Legend

● DC July 2016 Flood Damage Inventory

Section Label

0 387.5 775 1,550

Feet

Scale = 1:10,000



Page Information

Date: 7/27/2016

Time: 11:22:37 AM

Site ID = XXWI009

Town of Superior

DOUGLAS COUNTY JULY 2016 FLOOD DAMAGE



Legend

- DC July 2016 Flood Damage Inventory

Section Label

0 387.5 775 1,550
Feet

Scale = 1:10,000



Page Information

Date: 7/27/2016
Time: 11:22:40 AM
Site ID = XXWI010
Town of Superior

DOUGLAS COUNTY JULY 2016 FLOOD DAMAGE



Legend

- DC July 2016 Flood Damage Inventory

Section Label

0 387.5 775 1,550

Feet

Scale = 1:10,000



Page Information

Date: 7/27/2016
Time: 11:22:44 AM
Site ID = XXWI011
Town of Superior

Town Of Amnicon

Town of Amnicon

#2 Kelloggs Road



Town Of Cloverland

Town Of Dairyland

Site # 14
Rocky Brook Rd
Daryland



Site # 2
North Road /
Five lane rd



Site # 5
Swedish Road
Dairyland



Site # 16
Beaver Brook Rd
Dairyland





Engine Hill Site #3



Kingsdale Site #5



Park Rd 2 Site #17



Park Rd 1 Site #17



,Town RD TT Site #1



Town Rd TT Site #1



Rocky Brook-1 Site #14



Rocky Brook -2 Site #14



Rocky Brooke 3- Site #14



Rocky Brook -4 Site #14

Town Of Gordon



#1 cabin lane road



#9 cabin lane road



3 Norway Drive



#2 Denver Road

TOWN of GORDON



#1 flowage lane

Town Of Highland





Town Of Lakeside



Camp Amn Rd Pipeline 1



Camp Amn Rd Pipeline 2



22 Rd 1



22 Rd 2



22 Rd 3



22 Rd 4



Amnicon Riv Rd 1



Anderson Rd 1



Old 13 1



Old 13 2



Old 13 3



Old 13 4



Old 13 5



River Rd N 1



22 Rd 2



22 RD 3



Amnicon Riv M 1



Amnicon Riv M 2



Amnicon Riv M 3



Amnicon Riv M 4



Bardon Creek 1



Bardon Creek 2



Cemetery 1



Cemetery 2



Cemetery 3



Cemetery 4



Halkett 1



Halkett 2



Halkett 3



Halkett 4



Halkett 5



Halkett 6



Halkett 7



Halkett 8



Halkett 9



Halkett 10



Halkett 11



Halkett 12



Halkett 13



Halkett 14



Moonshine 1



Moonshine 2



Moonshine 3



Moonshine 4



Moonshine 5



Moonshine 6



Sleepy 1



Sleepy 2



Sleepy 5



Sleepy 6



Sleepy 7



Sleepy 8



Middle river rd 1



Middle River Rd 2



Middle River Rd 3



Sage Rd



Sage rd 2



Sage Rd 3



Sage Rd 4



Wentworth rd

Town of Maple



#1 Wouri Rd intersection with Lindgren Rd Looking south



#1 Wouri Rd intersection looking west



#2 Mason Rd looking west



#3a East end of Blueberry Rd looking west



#3 West end of Blueberry Rd



#4 Bardon Creek Rd hillside looking east



#5 Lund Rd hillside looking west



#5a Lund Rd hillside looking east



#6 Karna Rd intersection with Haukkala Rd



#7 Williams Rd looking north



#7 Williams Rd looking south

8 no picture



#9 Dump Rd looking south



#10 Lindgren Rd hillside

Town Of Solon Springs

#3



Town of
Solon Springs

RAMEL Rd.



#2



07 12 2016



07 12 2016

Town of
Solon Springs
Copland Rd.

#1



Town of Solon Springs

WATERBURY RD.

Town Of Summit

Town Of Superior



site # 2 Barnes Road Culvert





Site # 3
Dedham Road



Village of Superior



#1 Logan Ave. Looking East (DAMAGED CULVERT) Culvert was

replaced already, and we have photos of that.



#1 Logan Ave. looking South (Damaged Culvert)



#1 Logan Ave Looking West (Damaged Culvert)

Town Of Wascott

10/15/2013 10:30 AM

#1



#1 Bridge on Crotte Brook Rd East side of Bridge washed out



#2 Culverts on Crotte Brook Rd Washed out



#3



Bass Lake Rd water washed
out culvert

#4 Bergen Creek @
Cemetery Rd Culverts



#5



#5



#5miles Lake Rd Culverts. Water washed out the Road



North Cheever Bridge
Rd washed out

#16



✓ #8 culverts washed out
Cheever Rd culverts washed out
100 yards down the creek







#8



8#





88#



8#



30

#8



80

#10



North Coppermine Loop Road Bridge washed out
on North End / South End. Water standing on Rd.
Guard rail missing off east side of bridge.
Some bridge planks are in bad shape



10



#D1



#D




DF #10



Coppermine Logo Rd south bridge washed out
on both sides of bridge

11 #

#13



Coppermine Loop Rd
60" culvert + washed out



21#



21#



21#



21#



#13

Coppermine Loop Rd Washed out
on both sides of culvert





51#



#14 East Cappermine Rd first set
of culverts washed out







9/1/#



PL#



5/2/11



#15

2nd culvert off East Copper mine Rd washed out the road





S/#



51#



#516

Douglas County

Forestry



1

Mooney Dam Damage area. Washout/shore line impacted near camping spot. Estimated cost to repair \$7,500.00




1

Mooney Dam Damage area. Washout/shore line impacted near camping spot. Estimated cost to repair \$7,500.00

Douglas County

Highway



Douglas County Highway-

BB Pictures of scouring damage



Wisconsin State Trails

Wild Rivers State Trail	Douglas	Damage 5	46°16'24.54"N	91°48'1.77"W	Rilling across trail, 25x25 foot area, 1 ft depth	Grade material back in place	\$	500
Wild Rivers State Trail	Douglas	Damage 6	46°34'51.18"N	91°57'43.99"W	Sink-hole in trail caused by separated culvert sections, 8-ft diameter hole, 10-ft deep	Reset concrete culvert sections that separated, if concrete sections not structurally sound, replace with metal pipe of similar size.	\$	5,000
Saunders State Trail	Douglas	Damage 7	46°35'32.05"N	92°13'49.81"W	Sink-hole in trail caused by separated culvert sections, 8-ft diameter hole with fault-lines another 10-ft wider, embankment severely eroded, twin 7-ft diameter culverts 50% blocked by debris, 50-ft vertical difference	stage excavator, place riprap on slope, remove debris from culvert inlet and reset end section. Since concrete decayed to the point of exposing repair, may need to install plastic liner or replace altogether. Cost estimate would be more if	\$	150,000
Saunders State Trail	Douglas	Damage 8	46°35'1.64"N	92°15'35.45"W	Channel undercutting abutment fill causing riprap armor to fall into channel	Place riprap over the top of filter fabric, may need to extend abutment wall and wing walls downward to hold fill in place	\$	15,000
Saunders State Trail	Douglas	Damage 9	46°34'42.72"N	92°16'28.15"W	Fill behind bridge abutment undermining abutment wall, replace and compact fill and deepen the abutment wall to containfil	Place riprap over the top of filter fabric, may need to extend abutment wall and wing walls downward to hold fill in place, replace fill behind abutment that washed away.	\$	15,000
Saunders State Trail	Douglas	Damage 10	46°34'29.08"N	92°17'2.92"W	Fill deposited on the trail	Remove clay deposit from trail surface.	\$	500
Saunders State Trail	Douglas	Damage 11	46°34'17.66"N	92°17'13.19"W	75+ foot hillside slumping approximatly 1-ft vertical, severely eroded channels down to waterway from trail. 18-20 ft wide culvert 75% blocked inlet with trees, debris, embankment fill.	Repair gullied channels, build ramp down to culvert inlet to remove debris that is blocking inlet, build a ramp down to outlet and remove collapsed wingwall that is blocking flow, add large riprap to downstream end to armor slope, grade the trail surface.	\$	250,000
Gandy Dancer State Trail	Douglas	Damage 12	46°30'2.64"N	92°12'12.12"W	Sink-hole caused by separated culvert sections, 8-ft diameter	Excavate and reset concrete culvert sections or replace with metal pipe if concrete not structually sound.	\$	10,000