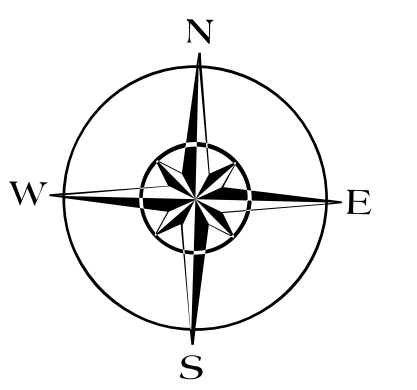


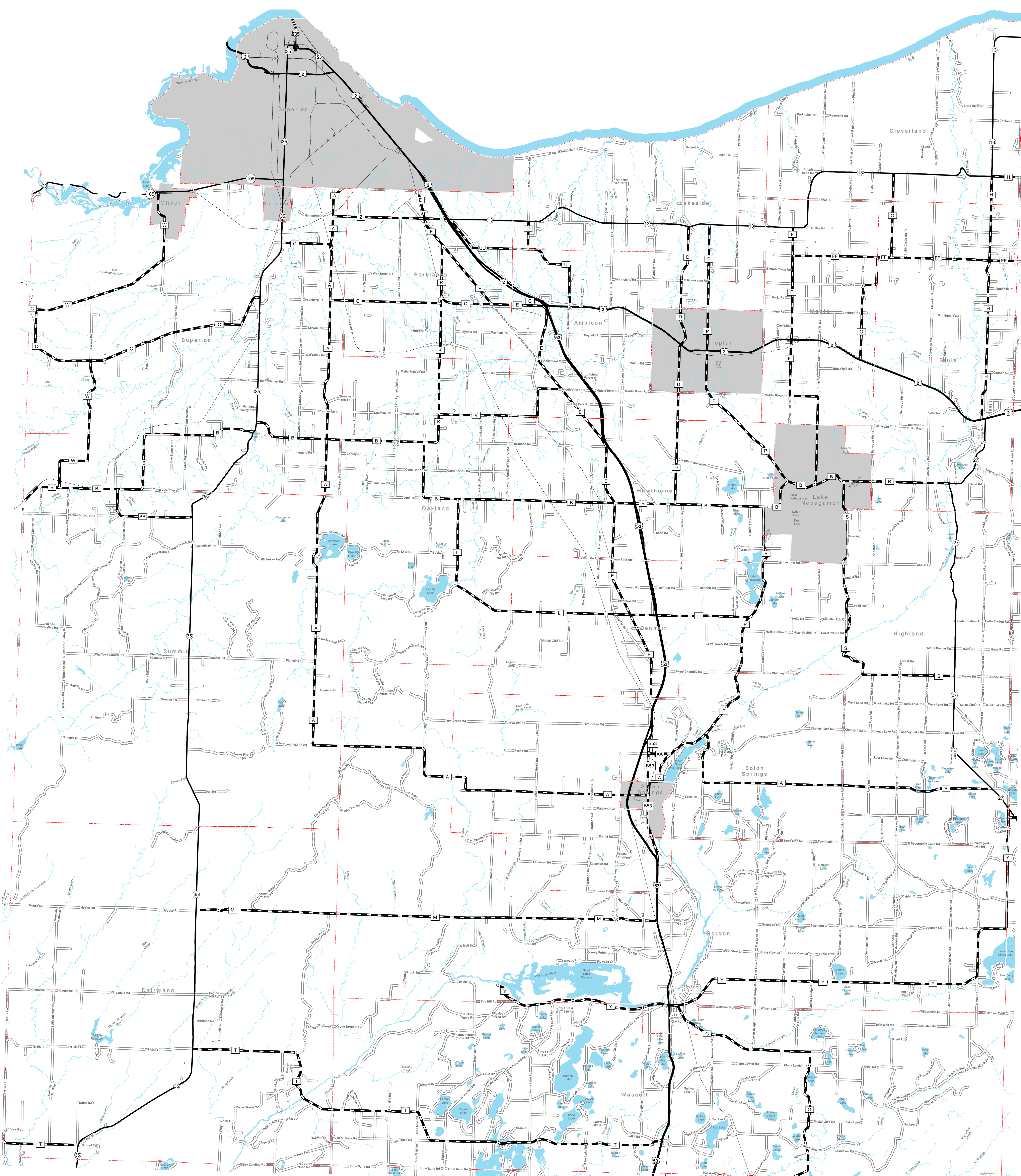
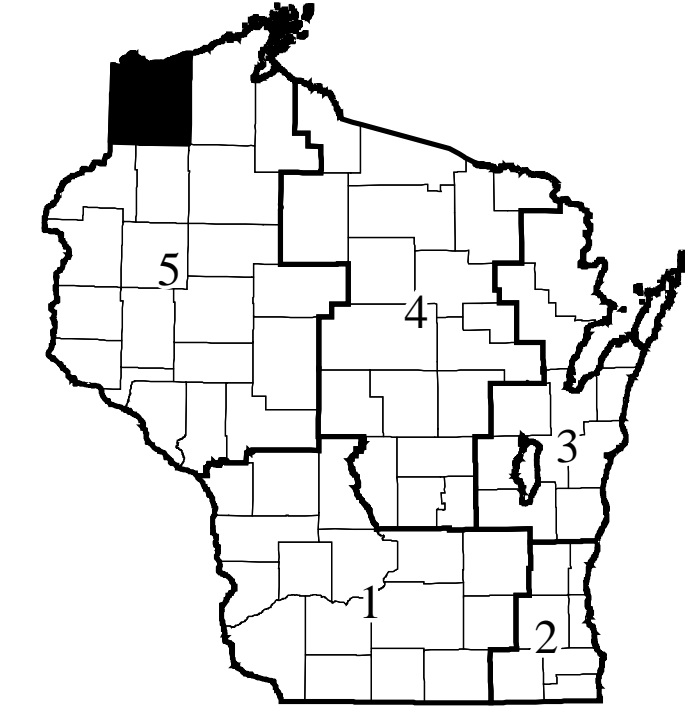
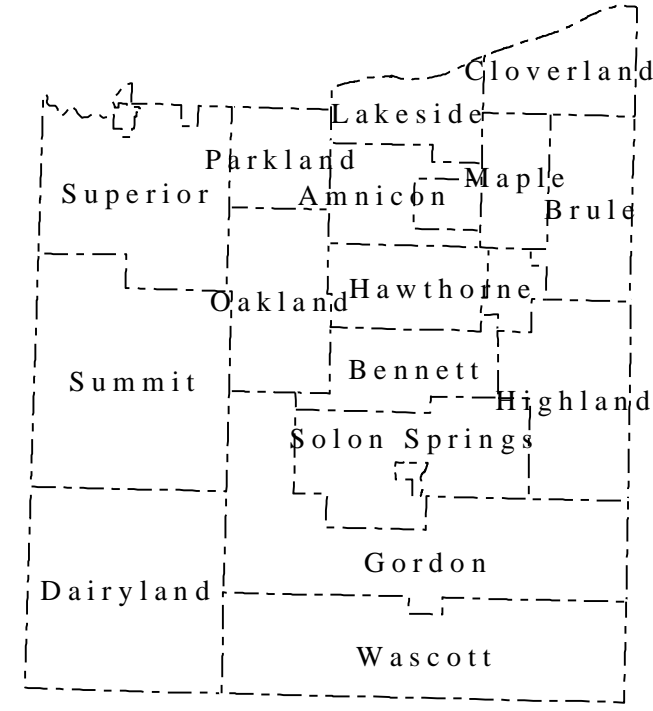
# WISCONSIN DEPARTMENT OF TRANSPORTATION

**DOUGLAS  
County**



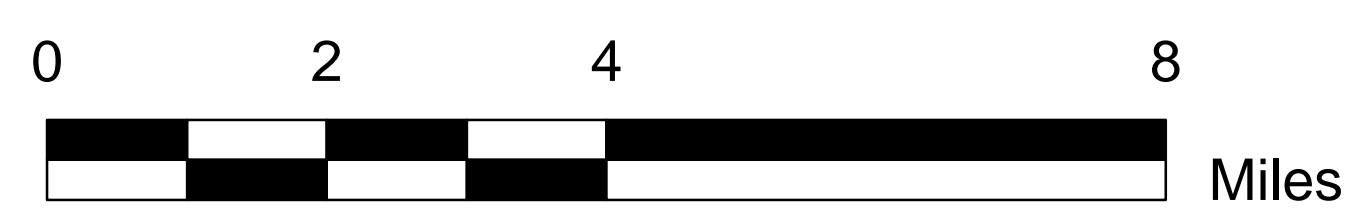
DATE	COUNTY TRUNKS	COUNTY OTHER ROADS	COUNTY TRUNK HIGHWAY & OTHER COUNTY ROADS <small>Certified in accordance with sec. 90.302 Wis. stat.</small>
(1) 4-1-15	336.99	0.0	Signature: _____ Date: _____ Title: _____
(2) 1-1-16			
(3) 4-1-16			

(1) THIS DATA REPRESENTS THE LAST CERTIFIED MILEAGE AS CORRECTED BY THE HIGHWAY REGION  
 (2) THE COUNTY HIGHWAY COMMISSIONER IS TO FILL IN THE MILEAGE TO BE CERTIFIED AS OPEN TO THE PUBLIC AS OF THE FOLLOWING JANUARY, INCLUDING THE NEW CHANGES THAT ARE MADE ON THE PLAT  
 (3) THIS DATA REPRESENTS MILEAGE ADJUSTMENTS MADE BY THE D.O.T. REGION DUE TO FIELD VERIFICATION, INVENTORY, ANNEXATION, ETC...



**Legend**

- Interstate
- US Highway
- State Road
- County Road
- Town Road
- Railroad
- Civil Town Border



The information contained on this map was prepared for the official use of the Wisconsin Department of Transportation (WISDOT). Any other use, including reproduction, is the sole responsibility of the user. WISDOT does not warrant the accuracy or completeness of the information shown on this map.