

DOUGLAS COUNTY WISCONSIN PLAT BOOK 2009





- Title Insurance
- Escrow
- Closing Services
- Construction Disbursement
- 1031 Exchanges

417 Belknap Street
Superior WI 54880
715-394-3009
douglas@wititlenow.com

314 West Main Street
Ashland WI 54806
715-682-3009
ashland@wititlenow.com

For a complete list of office locations or to place an order online visit us at

www.wititlenow.com



ASPHALT PAVING

DRIVEWAYS — PARKING LOTS
ROADS — STREETS — TENNIS COURTS

FREE ESTIMATES

610 INDUSTRIAL PARK ROAD
ASHLAND, WI 54806



Emergency Numbers

.....
Dial only 3 digits

9-1-1

Voice/TTY

Other Emergency Numbers

Coast Guard Marine & Air
Emergency-Duluth (218) 720-5412
Or....(218) 720-5413
FBI-Eau Claire.....(715) 835-3761
If no answer,
Dial Milwaukee...(414) 276-4684
Forest Fire.....911
Poison Center.....(800) 222-1222
State Patrol-
Spooner.....(715) 635-2141
U.S. Secret Service-
Madison.....(608) 264-5191

For response by Fire,
Police,
Rescue/Ambulance,
Sheriff
EMERGENCIES
In the
Superior Area
And
Rural
Douglas County

Dial these numbers only in a real emergency. For non-emergency calls, dial the numbers shown in the “NON-Emergency Administrative Numbers” listing in the telephone book for the proper agency.

HOW TO FIND AN ADDRESS IN DOUGLAS COUNTY

In an effort to enable emergency response to county residents and Postal Delivery, every structure in the County has been assigned an address number. The sign is located at the public or private road leading to the driveway.

The sign includes the township name, numbers, and “S” or “E” depending on the principal road direction.

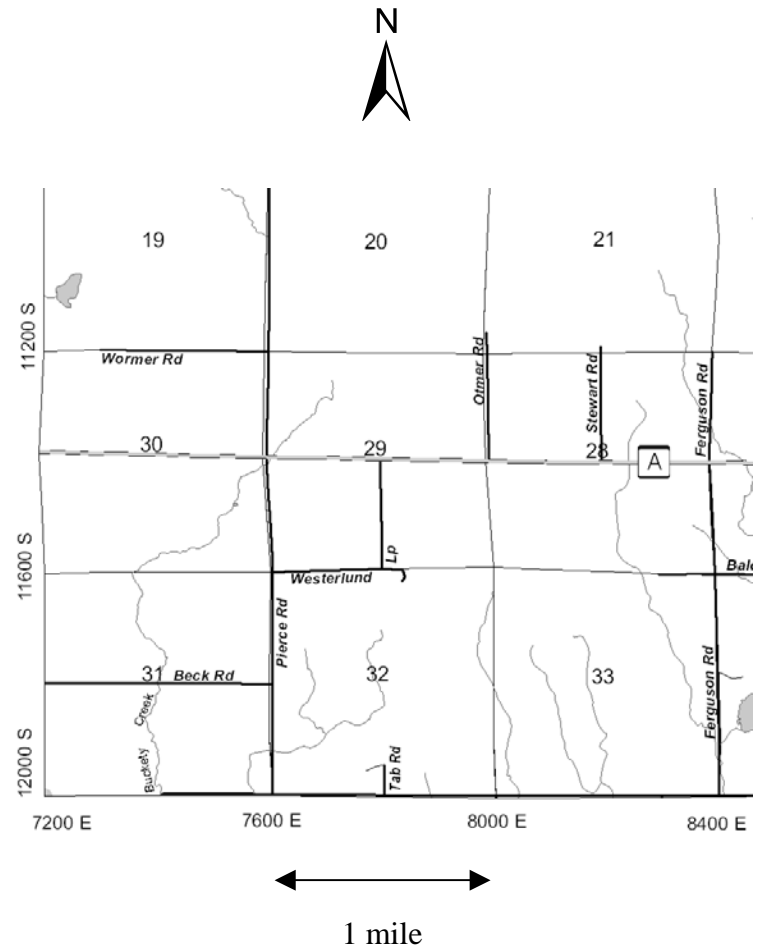
The County Addressing System is in grid format with 100 potential numbers per 1/4 mile. The numbers starting at the north border of the County increase going to the south. The letter “S” following the numbers indicates the north/south direction of the road with even numbers on the east side and odd numbers on the west side. The numbers starting at the west border increase going to the east. The letter “E” following the numbers indicates the east/west direction of the road with odd numbers on the north side and even numbers on the south side.

Examples:

North/South Direction: To locate 11781S Pierce Rd. on the sample map to the right, go to the left margin and find the grid designator 11600S. Continue south on Pierce Rd. approximately 1/2 mile south of the 11600S line on the west side of the road.

East/West Direction: To locate 7251E Beck Rd., go to the bottom margin of the map and find grid designator 7200E. Continue east on Beck Rd. approximately 1/8th mile on the north side of the road.

Remember, addresses get larger going to south and east in Douglas County. The Road Name Index and locations are located at the end of this book.



COUNTY OFFICES
COUNTY FAX NO: (715) 395-1421
WEBSITE: www.douglascountywi.org
AREA CODE FOR ALL NUMBERS 715

ADMINISTRATOR, Steve Koszarek 395-1429

BUILDINGS & GROUNDS DEPT:
 Keith Kesler Director 395-1391
 Tim Miller, Asst. Director 395-1339
 Carol Buck 395-1497

CENTRAL SUPPLY 395-1330
 Fax: 395-1421

CHILD SUPPORT AGENCY,
 Lisa Johnson, Director 395-1327

CIRCUIT COURT:
 Branch I - Judge Kelly Thimm 395-1471
 Branch II - Judge George Glonek 395-1207

CLERK OF COURTS
 Joan Osty 395-1203

CORPORATION COUNSEL:
 Frederic Felker 395-1453

COUNTY BOARD CHAIR:
 Doug Finn 395-1493
 or 395-1483

COUNTY CLERK:
 Susan T. Sandvick 395-1568

COURT COMMISSIONER:
 Paul W. Baxter 395-1474

DISTRICT ATTORNEY:
 Daniel Blank 395-1218
 Victim/Witness Specialist, Kathy Senn 395-1349

EMERGENCY MANAGEMENT
 Keith Kesler, Coord. 395-1391
 Communications Center 395-7203

EXTENSION OFFICE (UNIVERSITY OF WISCONSIN):
 Fariba Pendleton, Community Resource
 Development Educator 395-1363

FINANCE DEPARTMENT:
 Ann Doucette, Director 395-1343

FORESTRY DEPARTMENT:
 Jon Harris, Director
 P.O. Box 211, Solon Springs 54873 378-2219
 Fax: 378-2807

HEALTH AND HUMAN SERVICES DEPARTMENT:
 Patricia Schanen, Director 395-1304

HIGHWAY DEPARTMENT:
 Paul M. Halverson, Commissioner 374-2575
 7417S County Rd. E, Box 174,
 Hawthorne, WI 54842
 Fax: 374-2495

HUMAN RESOURCES 395-1429

INFORMATION SERVICES:
 David Dusek, Director 395-1491

JAIL, DOUGLAS COUNTY:
 Fred Linder, Administrator 395-1375

JUVENILE COURT OFFICE: 395-1309

LAND CONSERVATION DEPARTMENT:
 Christine Ostern, Technician 395-1266

LAND RECORDS:
 Ben Klitzke, Surveyor 395-1340
 Randy Jones, GIS/Mapping 395-1570

MEDICAL EXAMINER:
 Darrell Witt 395-1435
 Fax: 395-1437

RECYCLING/SOLID WASTE MGT:
 Mary Klun, Coordinator 395-1293

REGISTER IN PROBATE/JUVENILE CLERK:
 Kathy Reed 395-1220

REGISTER OF DEEDS:
 Gayle I. Wahner 395-1350

SHERIFF:
 Thomas Dalbec 395-1371

TREASURER:
 Linda Helenius 395-1348

VETERANS SERVICE:
 Jon Scheldroup 395-1331

ZONING DEPARTMENT:
 Steve Rannenberg, Admin. 395-1380

NOTE: All departments are located at 1313 Belknap Street, or 1316 N. 14th Street, Superior, Wisconsin 54880, unless otherwise indicated.

FOR INFORMATION ON COUNTY OFFICES OR INDIVIDUAL COUNTY EMPLOYEE PHONE NUMBERS CALL: 395-1330



Douglas County/City of Superior Land Records Group

Steve Rannenberg

Zoning Administrator, Douglas County
715-395-1389

steve.rannenberg@douglascountywi.org

Ben Klitzke

County Surveyor/Land Information Officer
715-395-1340

ben.klitzke@douglascountywi.org

Jon Fiskness, GISP

GIS Coordinator, City of Superior
715-395-7423

fisknessj@ci.superior.wi.us

Dan Martin

GIS Technician, Douglas County
715-395-1209

demartin@douglascountywi.org

Randy Jones

GIS Technician, Douglas County
715-395-1570

randy.jones@douglascountywi.org

Brad Theien

Assessor, City of Superior
715-395-7221

theienb@ci.superior.wi.us

Dave Dusek

IS Director, Douglas County
715-395-1491

david.dusek@douglascountywi.org

Dan Shea

IS Director, City of Superior
715-395-7232

shead@ci.superior.wi.us

Becky Nordskog

Real Property Lister, Douglas County
715-395-1386

becky.nordskog@douglascountywi.org

Rita Stalvig

Assessment Technician, City of Superior
715-395-7637

stalvigr@ci.superior.wi.us

Online Resources

Superior/Douglas County GIS Web Mapping

<http://douglasco.mapping-online.com/DouglasCoWi/>

Douglas County Tax Roll

<http://www.gcssoftware.com/douglas/search.aspx>

Douglas County Land Surveys

<https://login.imagesilo.com/Login.ASP>

Entity ID: 4833 User Name: PUBLIC (all caps) Password: PUBLICUSER (all caps)

Douglas County

<http://www.douglascountywi.org/>

City of Superior

<http://www.ci.superior.wi.us/>

PROCEDURE FOR SALE OF TAX DEEDED LANDS

The following procedure applies to the sale of tax deeded lands and conforms with Section 75.35 of the Wisconsin Statutes:

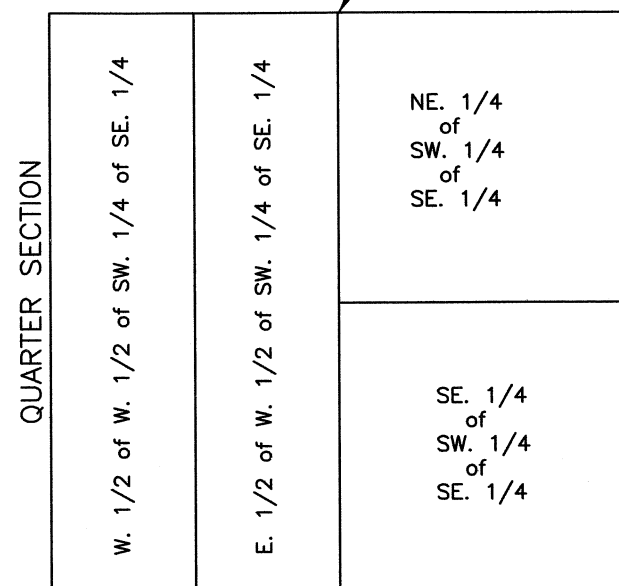
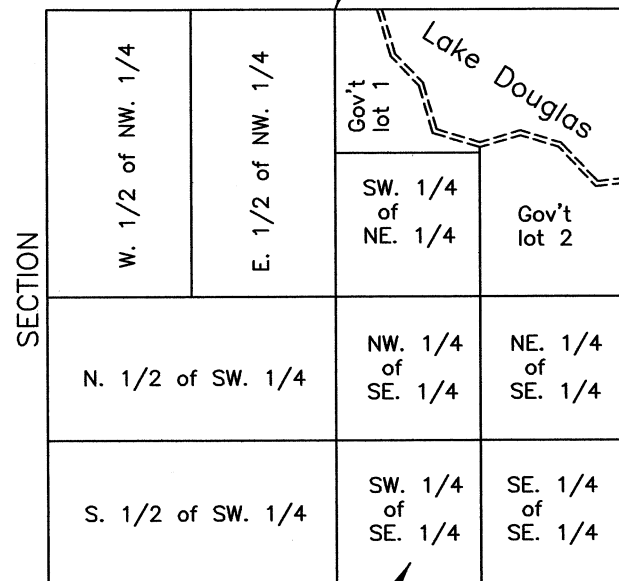
1. A request for appraisal of a piece of land is made to the County Clerk's Office.
2. An Appraisal Application Form for Douglas County Land (Form #9-1) is completed by County Clerk staff. This form is sent to the supervisor of the district in which the property is located for comments. A copy is sent to the City Planner (if located in the City of Superior); Municipal Chair/President (if located in a town or village); County Zoning Department; County Highway Department; County Forestry Department (depending on location); and Superior-Douglas County Development Association.
3. The Land and Development Committee receives a copy of the appraisal form (#9-1) with their meeting agendas. At the next meeting, the committee will decide whether to approve the property for sale and set an appraisal, or to hold the property from sale.
4. After the committee has appraised the property, the County Clerk's office sends a bid form to the individual requesting said property. Bid forms are also sent to adjacent property owners, if:
 - a) The adjacent property touches the appraised property, either by being alongside the property or diagonal to it;
 - b) The adjacent property is separated by an alley, whether physically built or not; or
 - c) The adjacent property is separated by a platted street, which has not been physically built.

and are available for others in the County Clerk's Office. Property is advertised by publication of a Class 3 notice; sealed bids are accepted and opened at the following Land and Development Committee meeting.

5. The committee reviews the bids, rejects any bids that are less than the appraised value of the property, and may accept the bid most advantageous to the county or reject any or all bids, based on the following criteria:
 - 1) Dollar value;
 - 2) Prospective use of property;
 - 3) Prior ownership;
 - 4) Adjacent property ownership;
 - 5) Taxability of property upon transfer;
 - 6) Build ability under present zoning codes;
 - 7) Access; and
 - 8) Any other criteria the Land and Development Committee wishes to consider to evaluate any bid.
6. Notice of the pending sale is mailed to the clerk of the municipality in which the real estate is located at least three weeks prior to the time of sale.
7. A resolution is presented to the Board approving the sale.
8. A Quit Claim Deed is made out to the successful bidder.
9. Those properties that have been previously advertised for sale may be sold according to the following procedure:
 - a) Property is advertised for sale by publication of a Class 1 notice;
 - b) Adjacent property owner(s) (as defined in 4 above) is(are) notified;
 - c) The Land and Development Committee reviews the bids, may reject any or all bids, or may accept a bid that is less than the appraised value but, cannot accept a bid that is less than the highest bid, unless the committee outlines in the resolution the reasons for accepting a bid that is less than the highest bid. As a general practice, the committee will not consider a bid that is less than 75% of the appraised value. However, the committee reserves the right to accept any bid if the proposed use and/or development of the property is deemed desirable and advantageous to the county;
 - d) Those properties not sold after the Class I bid opening will remain available for purchase by bid, with any bids received referred to the Land and Development Committee, in accordance with the process set out in (c) above.
 - e) A resolution is presented to the Board approving the sale; and
 - f) A Quit Claim Deed is made out to the successful bidder.

TOWNSHIP

6	5	4	3	2	1
7	8	9	10	11	12
18	17	16	15	14	13
19	20	21	22	23	24
30	29	28	27	26	25
31	32	33	34	35	36



The U.S. Public Land System is the Rectangular Survey System used to describe all the lands within Douglas County. Original surveys were conducted by General Land Office (GLO) in Douglas County during the 1850's.

Congressional Townships were laid out with 36 Sections in the sequence as shown in the sketch to the left. Along the North and West boundaries of the Township corrections were made for the curvature of the planet. The GLO surveyor set a wood post at 1/2 mile intervals around each section, called Section Corners or Quarter Section Corners and also at the intersection with meandered bodies of water. The GLO surveyor also would reference these corners to natural features found at the site, such as trees, rock formations and streams and make notations of this in his field notes.

The tools of the GLO surveyor included a Plain Compass, Solar Compass (used to determine the meridian in areas of high magnetic attraction) and a 66.00 foot long Gunter's chain.

There are several ways that property can be described. One is by the federal method as shown in the sketch to the left. Other land may be described by State, County Plat or by Certified Survey Map which creates an official document filed at the Register of Deeds office and assigns a lot number to that property. Larger tracts can be described by a metes and bounds description which describes the property by course and distance. In any case the property is tied directly to the public land system for its base of control.

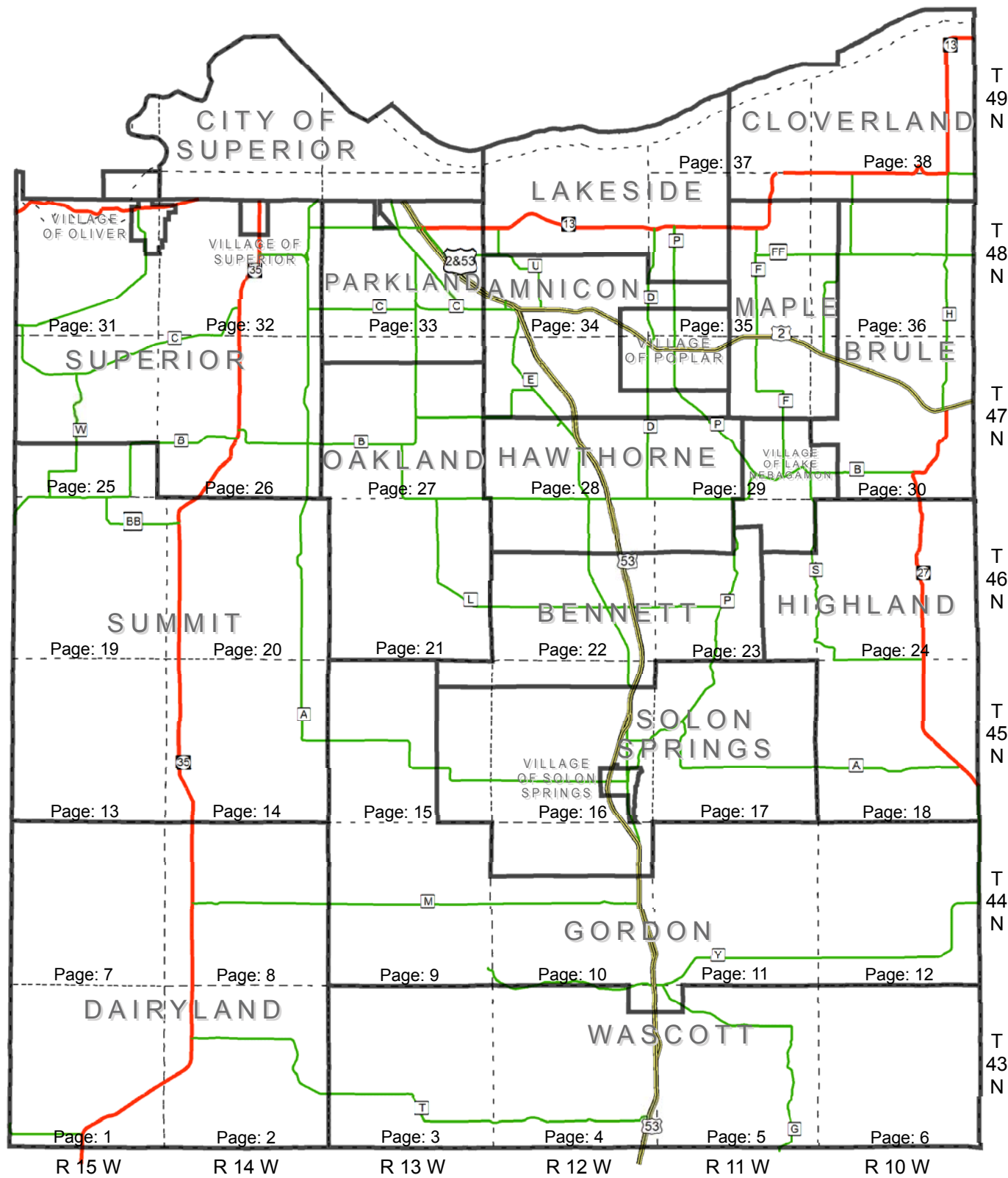
Linear Measure.

- 100 Links = 1 Chain
- 1 Chain = 66 feet
- 80 Chains = 1 Mile
- 1 Mile = 5,280 feet

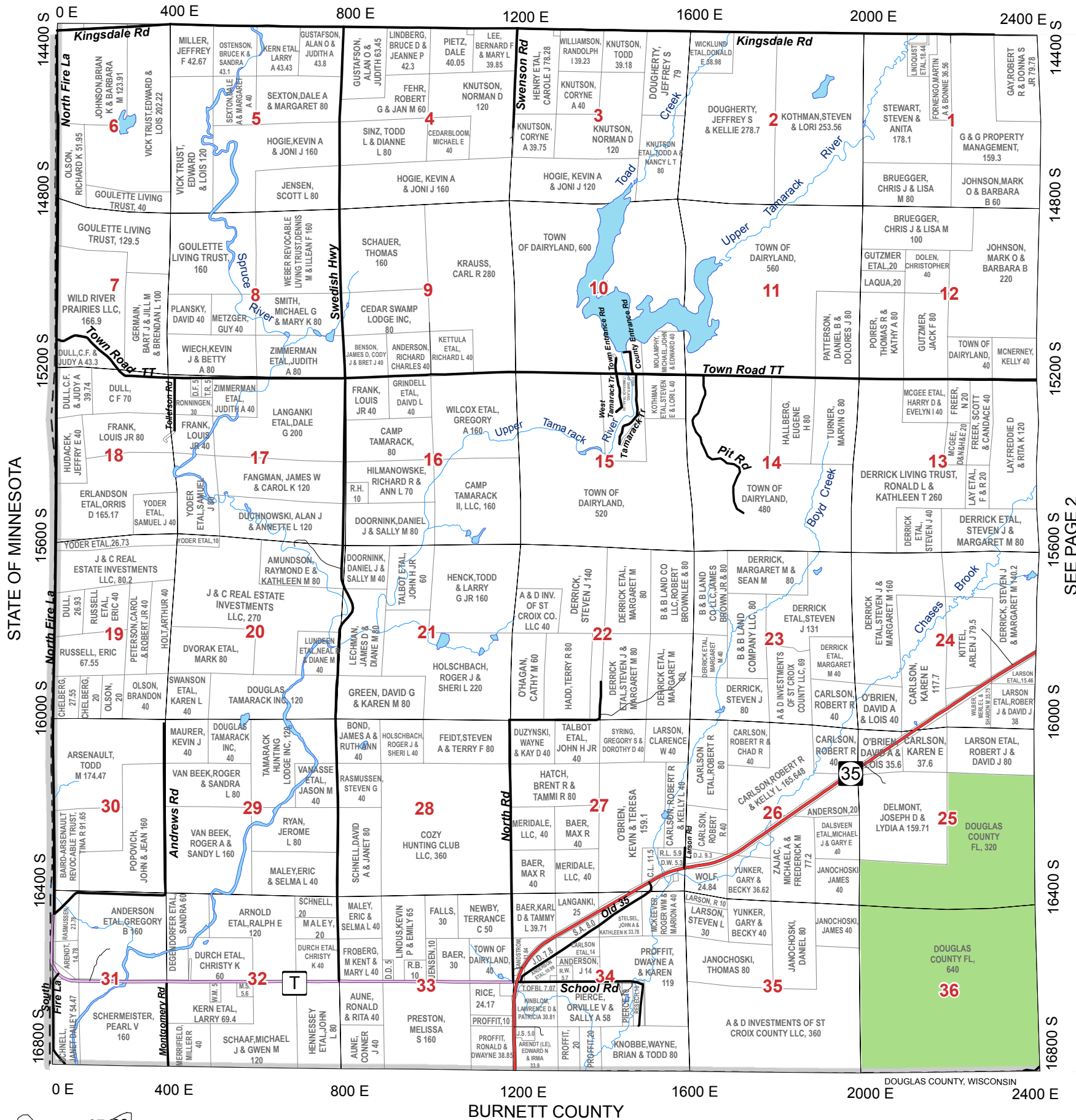
Square Measure

- 43,560 Square feet = 1 Acre
- 1 Square Mile = 640 Acres

DOUGLAS COUNTY PLAT BOOK MAP INDEX



TOWNSHIPS	PAGE(S)	TOWNSHIPS	PAGE(S)	VILLAGES	PAGE(S)
AMNICON	28, 29, 34, 35	LAKESIDE	34, 35, 37	LAKE NEBAGAMON	23, 29, 30
BENNETT	15, 16, 22, 23	MAPLE	29, 30, 35, 36	OLIVER	31, 32
BRULE	30, 36	OAKLAND	21, 27	POPLAR	28, 29, 34, 35
CLOVERLAND	35, 36, 37, 38	PARKLAND	27, 33	SUPERIOR	32
DAIRYLAND	1, 2, 7, 8	SOLON SPRINGS	10, 15, 16, 17	SOLON SPRINGS	16
GORDON	4, 5, 9, 10, 11, 12, 15	SUMMIT	25, 26, 31, 32		
HAWTHORNE	22, 23, 28, 29	SUPERIOR	25, 27, 31, 32		
HIGHLAND	18, 23, 24	WASCOTT	3, 4, 5, 6		




31	32	33	34	35	36
25	26	27	28	29	30
19	20	21	22	23	24
13	14	15	16	17	18
7	8	9	10	11	12
2	3	4	5	6	

Legend

- US Highway
- State Highway
- County Road
- City Streets
- Forest Roads
- Town Roads
- Unpaved Roads
- Village Roads
- Private Roads
- Pipelines
- Railroads
- Major Trails
- Lakes/Rivers
- Municipalities
- State Land
- Douglas County FL
- Douglas County SU
- Douglas County Wildlife



Miles

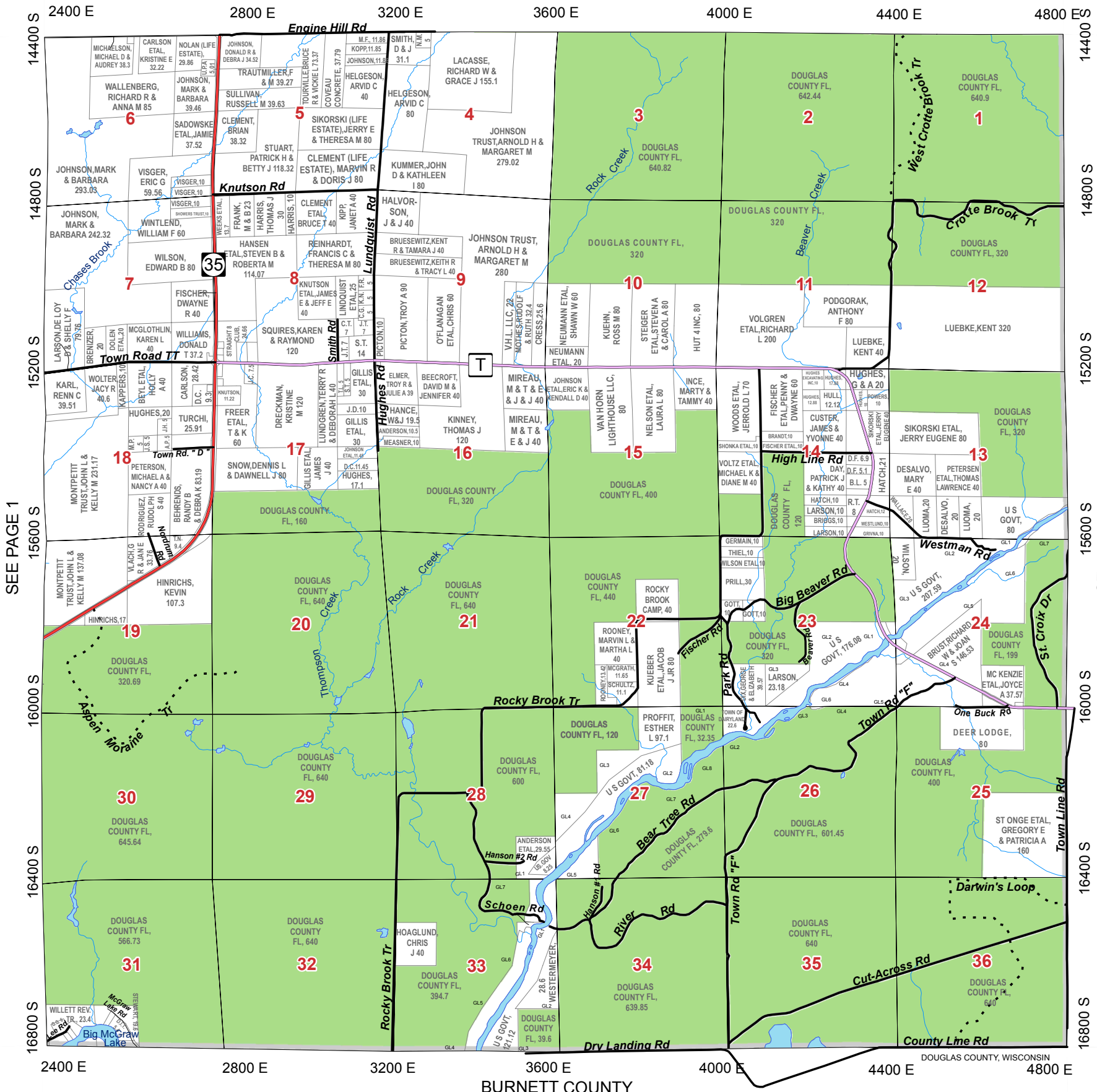


SEE PAGE 2

DOUGLAS COUNTY, WISCONSIN

BURNETT COUNTY

SEE PAGE 8



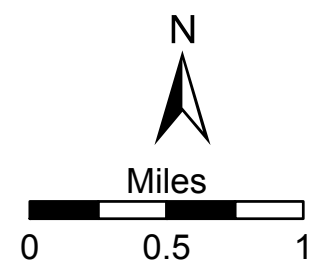
SEE PAGE 1

SEE PAGE 3

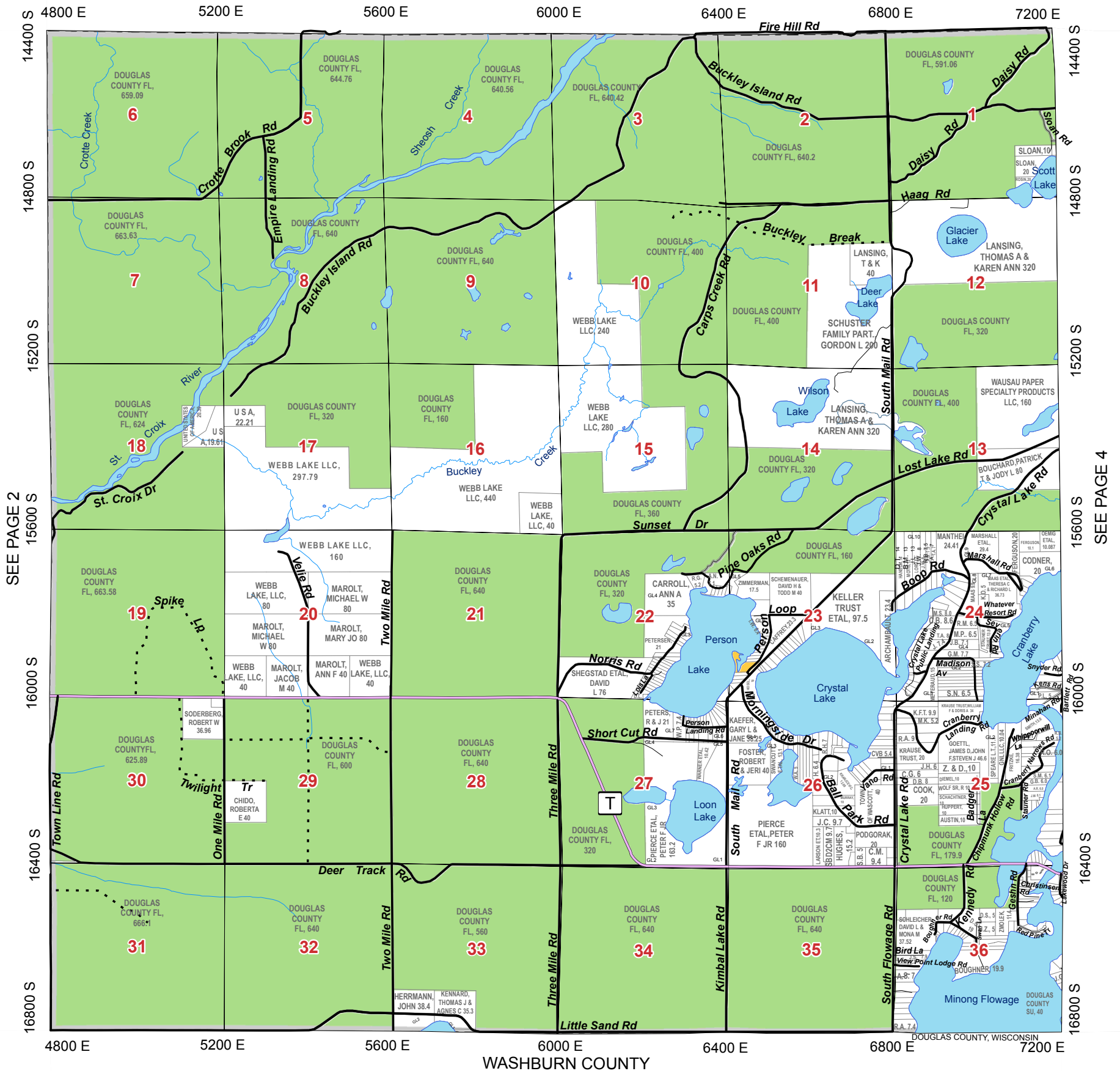
					37	38
31	32	33	34	35	36	
25	26	27	28	29	30	
19	20	21	22	23	24	
13	14	15	16	17	18	
7	8	9	10	11	12	
1	2	3	4	5	6	

Legend

- US Highway
- State Highway
- County Road
- City Streets
- Forest Roads
- Town Roads
- Unpaved Roads
- Village Roads
- Private Roads
- Pipelines
- Railroads
- Major Trails
- Lakes/Rivers
- Municipalities
- State Land
- Douglas County FL
- Douglas County SU
- Douglas County Wildlife



SEE PAGE 9



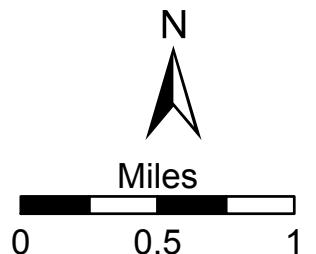
SEE PAGE 2

SEE PAGE 4

						37	38
31	32	33	34	35	36		
25	26	27	28	29	30		
19	20	21	22	23	24		
13	14	15	16	17	18		
7	8	9	10	11	12		
1	2	3	4	5	6		

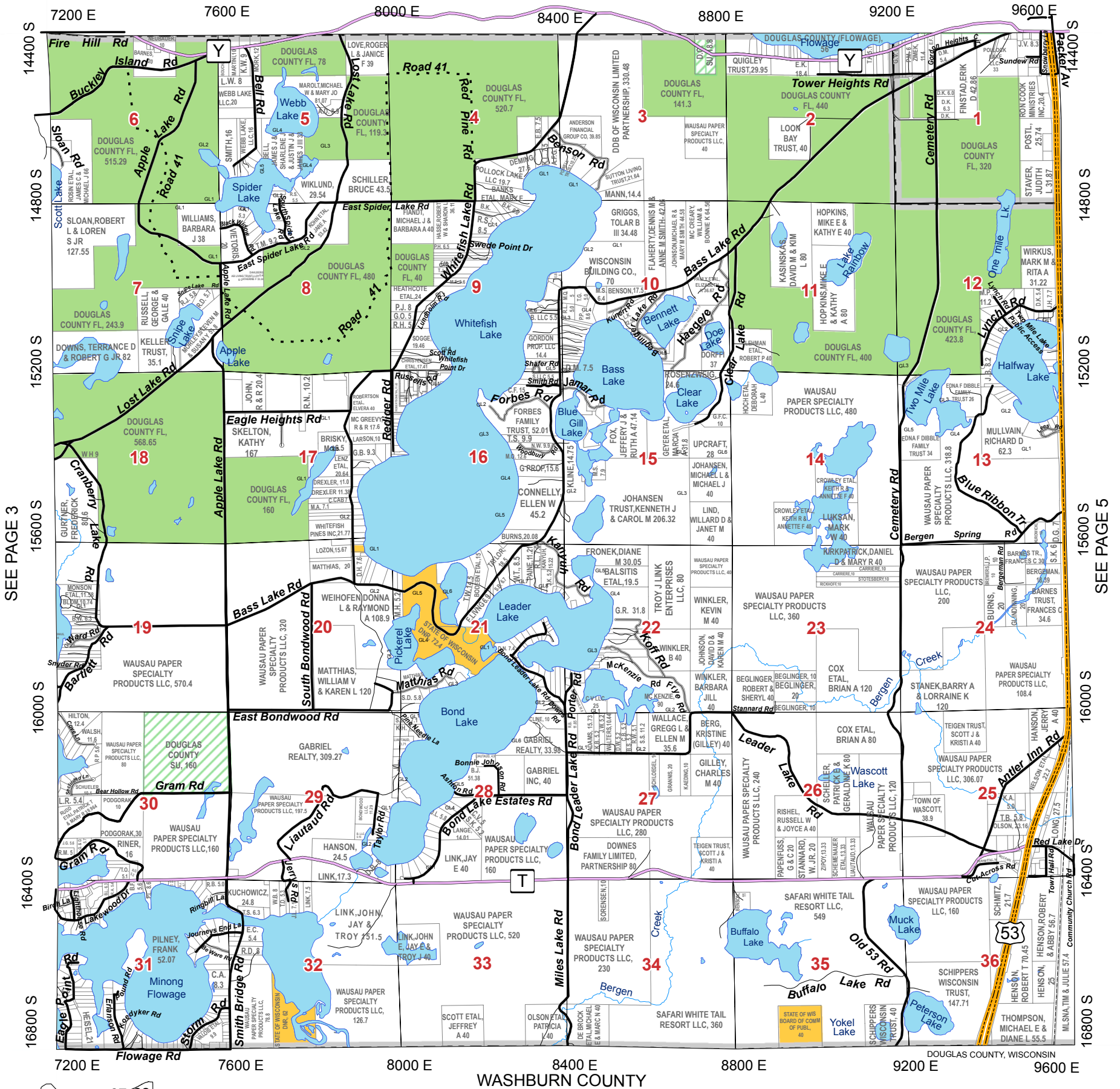
Legend

US Highway	Town Roads	Pipelines	State Land
State Highway	Unpaved Roads	Railroads	Douglas County FL
County Road	Village Roads	Major Trails	Douglas County SU
City Streets	Private Roads	Lakes/Rivers	Douglas County Wildlife
Forest Roads	Municipalities		



WASHBURN COUNTY

SEE PAGE 10



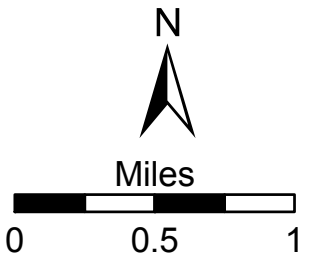
SEE PAGE 3

SEE PAGE 5

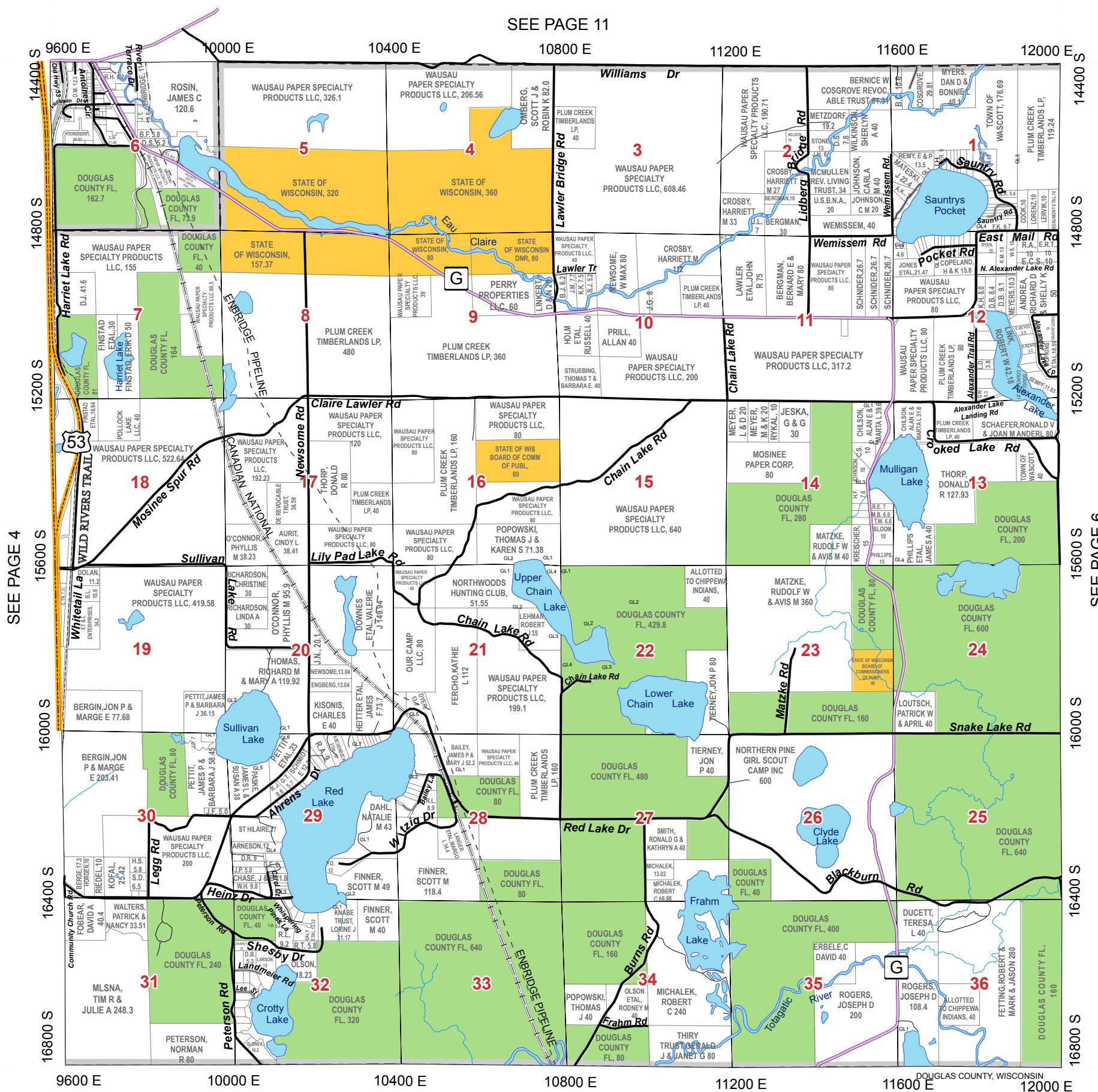
					37	38
31	32	33	34	35	36	
25	26	27	28	29	30	
19	20	21	22	23	24	
13	14	15	16	17	18	
7	8	9	10	11	12	
1	2	3	4	5	6	

Legend

- US Highway (Yellow line)
- State Highway (Red line)
- County Road (Purple line)
- City Streets (Grey line)
- Forest Roads (Dashed line)
- Town Roads (Black line)
- Unpaved Roads (Black line with dashes)
- Village Roads (Black line with dashes)
- Private Roads (Black line with dashes)
- Pipelines (Dashed line)
- Railroads (Black line with cross-ticks)
- Major Trails (Dashed line)
- Lakes/Rivers (Blue area)
- Municipalities (Grey box)
- State Land (Yellow box)
- Douglas County FL (Green box)
- Douglas County SU (Green box with diagonal lines)
- Douglas County Wildlife (Green box with dots)



SEE PAGE 11



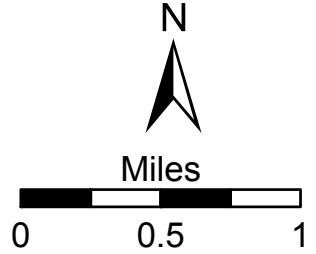
SEE PAGE 4

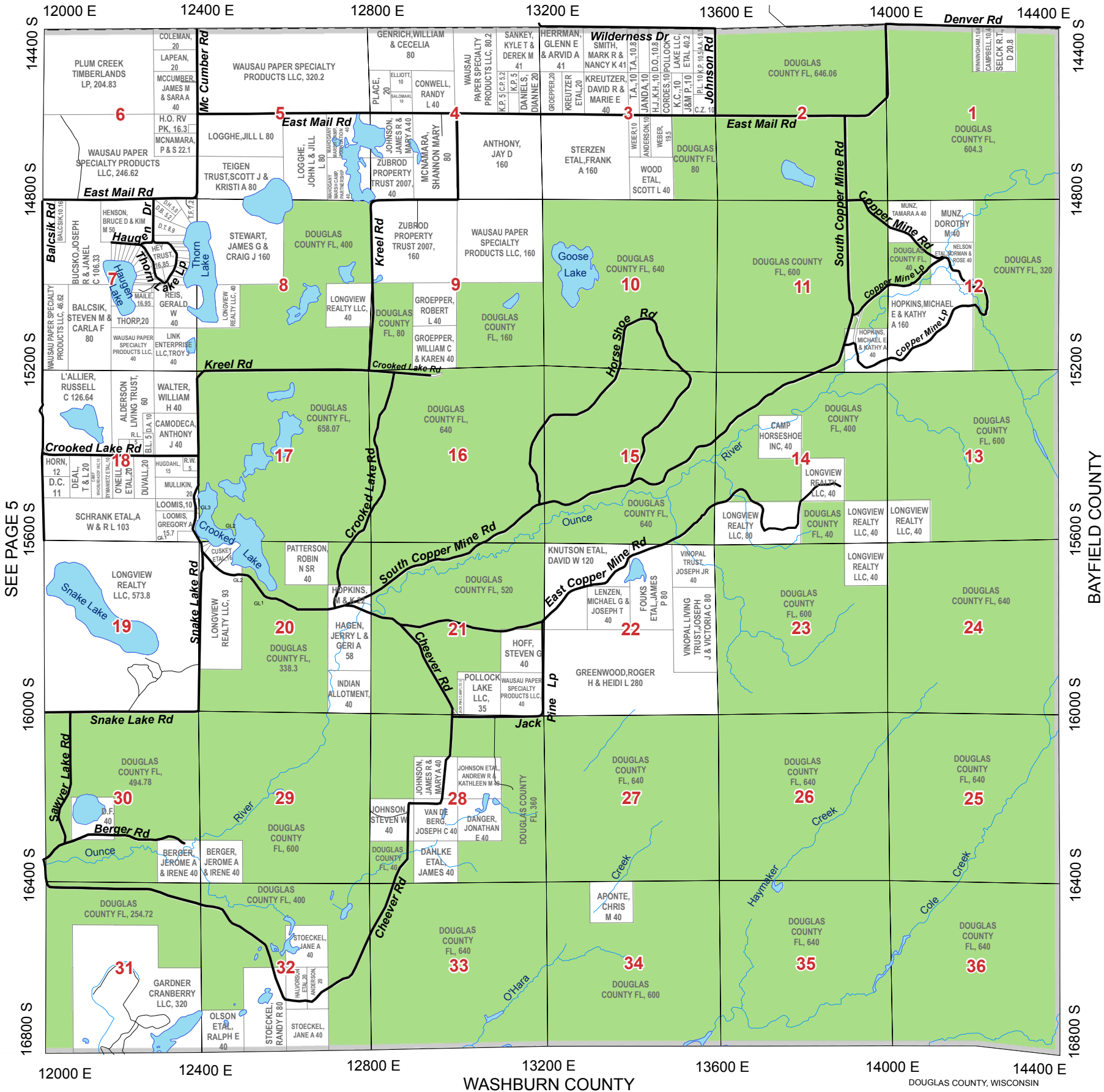
SEE PAGE 6

				37	38
31	32	33	34	35	36
25	26	27	28	29	30
19	20	21	22	23	24
13	14	15	16	17	18
7	8	9	10	11	12
1	2	3	4	5	6

Legend

- US Highway
- State Highway
- County Road
- City Streets
- Forest Roads
- Town Roads
- Unpaved Roads
- Village Roads
- Private Roads
- Pipelines
- Railroads
- Major Trails
- Municipalities
- State Land
- Douglas County FL
- Douglas County SU
- Douglas County Wildlife





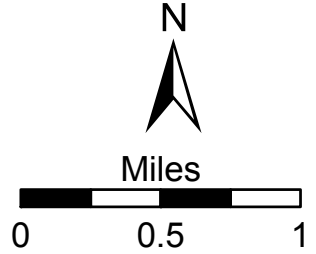
SEE PAGE 5

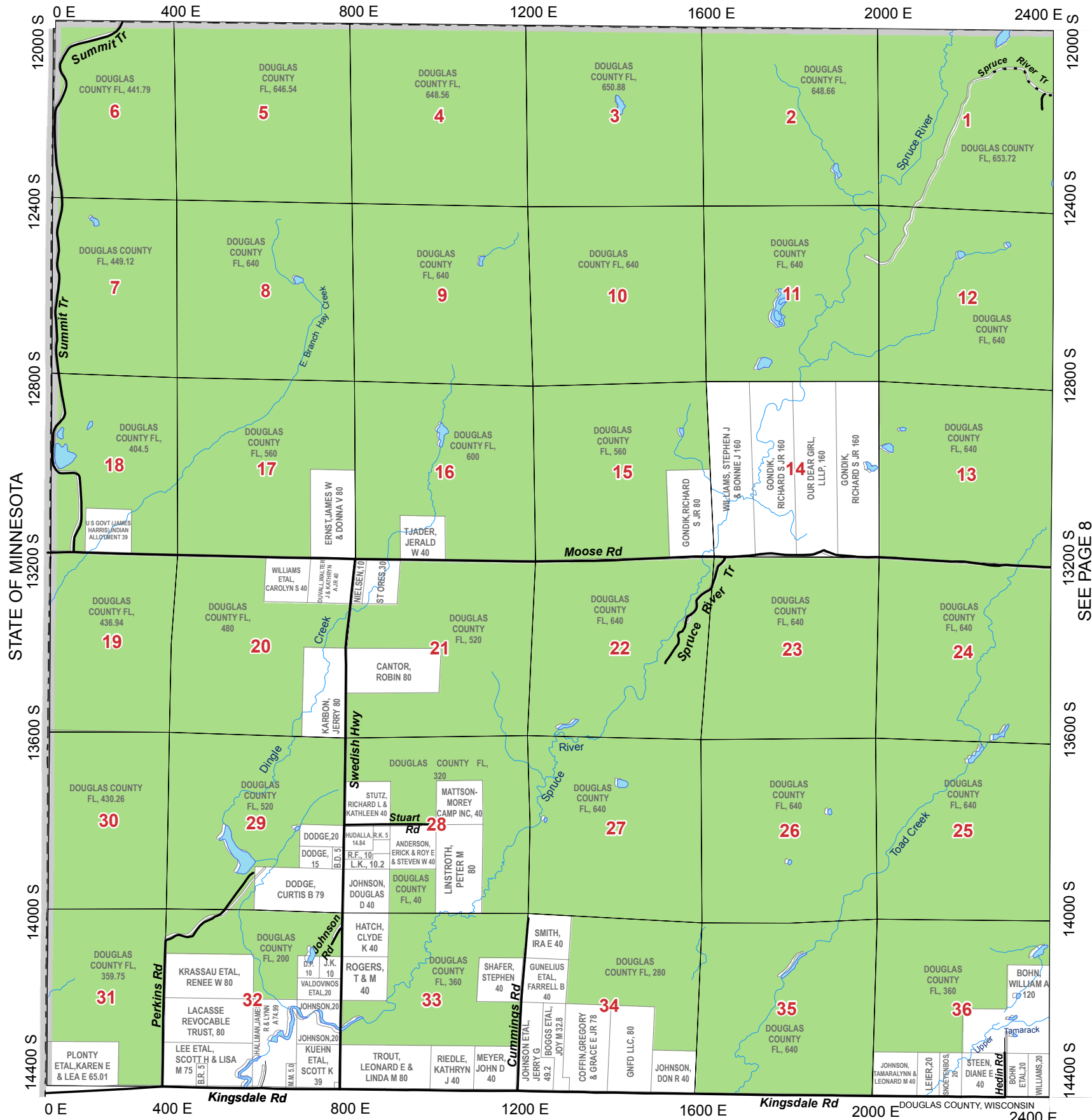
BAYFIELD COUNTY

31	32	33	34	35	36
25	26	27	28	29	30
19	20	21	22	23	24
13	14	15	16	17	18
7	8	9	10	11	12
1	2	3	4	5	

Legend

- US Highway (Yellow dashed line)
- State Highway (Red solid line)
- County Road (Purple solid line)
- City Streets (Grey solid line)
- Forest Roads (Black dashed line)
- Town Roads (Black solid line)
- Unpaved Roads (Black dashed line)
- Village Roads (Black solid line)
- Private Roads (Black solid line)
- Pipelines (Black dashed line)
- Railroads (Black dashed line with cross-ticks)
- Major Trails (Black dashed line)
- Lakes/Rivers (Blue area)
- Municipalities (Black outline)
- State Land (Orange solid area)
- Douglas County FL (Green solid area)
- Douglas County SU (Green hatched area)
- Douglas County Wildlife (Green area with tree symbols)





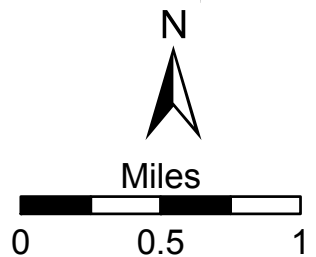
SEE PAGE 1

SEE PAGE 8

				37	38
31	32	33	34	35	36
25	26	27	28	29	30
19	20	21	22	23	24
13	14	15	16	17	18
8	9	10	11	12	
1	2	3	4	5	6

Legend

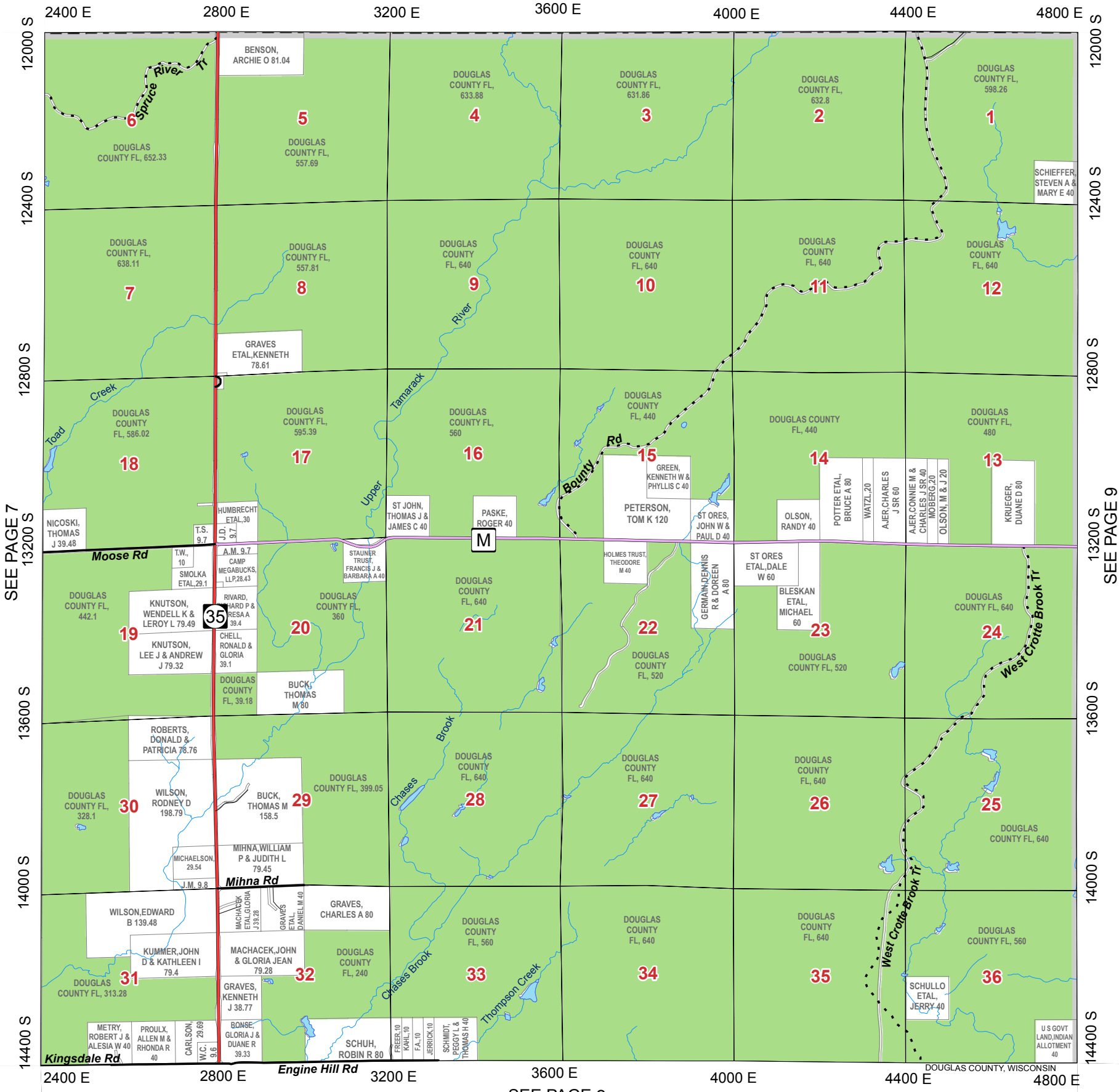
- US Highway
- State Highway
- County Road
- City Streets
- Forest Roads
- Town Roads
- Unpaved Roads
- Village Roads
- Private Roads
- Municipalities
- Pipelines
- Railroads
- Major Trails
- Lakes/Rivers
- Municipalities
- State Land
- Douglas County FL
- Douglas County SU
- Douglas County Wildlife



DAIRYLAND

T.44N.-R.14W.

SEE PAGE 14



SEE PAGE 7

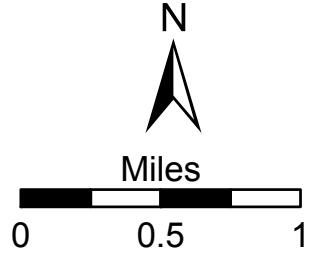
SEE PAGE 9

SEE PAGE 2

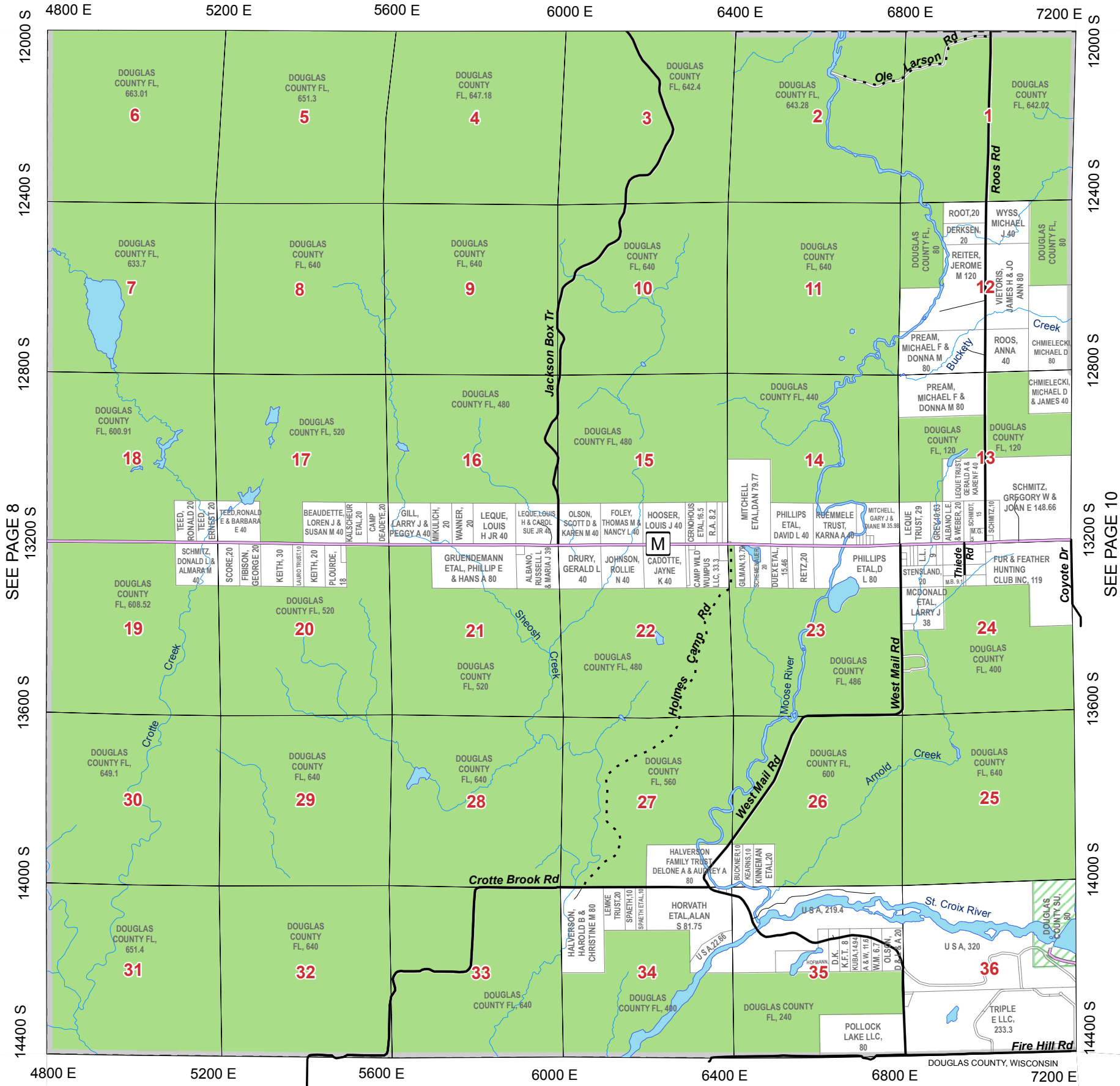
				37	38
31	32	33	34	35	36
25	26	27	28	29	30
19	20	21	22	23	24
13	14	15	16	17	18
7	9	10	11	12	
1	2	3	4	5	6

Legend

- US Highway (Yellow dashed line)
- State Highway (Red solid line)
- County Road (Purple solid line)
- City Streets (Grey solid line)
- Forest Roads (Black dashed line)
- Town Roads (Black solid line)
- Unpaved Roads (Black dashed line)
- Village Roads (Black solid line)
- Private Roads (Black solid line)
- Municipalities (Black outline)
- Pipelines (Black dashed line)
- Railroads (Black dashed line with cross-ticks)
- Major Trails (Black dashed line with cross-ticks)
- Lakes/Rivers (Blue wavy lines)
- Municipalities (Black outline)
- State Land (Orange solid area)
- Douglas County FL (Green solid area)
- Douglas County SU (Green hatched area)
- Douglas County Wildlife (Green area with animal icons)



SEE PAGE 15



SEE PAGE 8

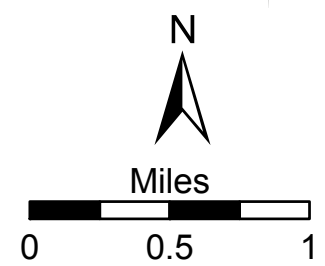
SEE PAGE 10

SEE PAGE 3

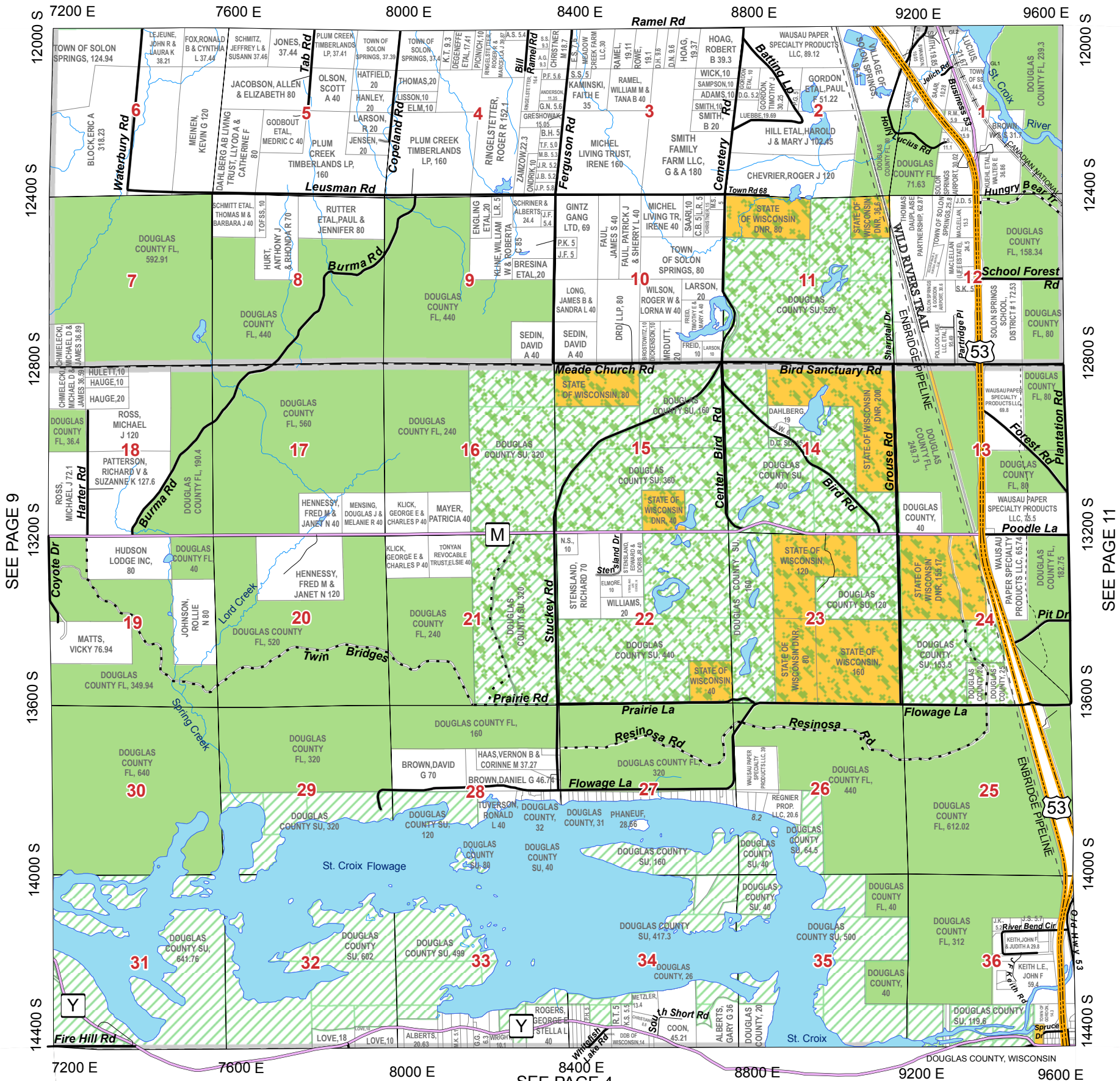
				37	38
31	32	33	34	35	36
25	26	27	28	29	30
19	20	21	22	23	24
13	14	15	16	17	18
7	8	9	10	11	12
1	2	3	4	5	6

Legend

- US Highway
- State Highway
- County Road
- City Streets
- Town Roads
- Unpaved Roads
- Village Roads
- Private Roads
- Forest Roads
- Pipelines
- Railroads
- Major Trails
- Municipalities
- State Land
- Douglas County FL
- Douglas County SU
- Douglas County Wildlife



SEE PAGE 16



SEE PAGE 9

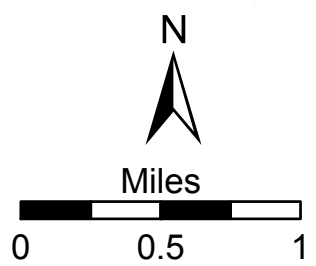
SEE PAGE 11

SEE PAGE 4

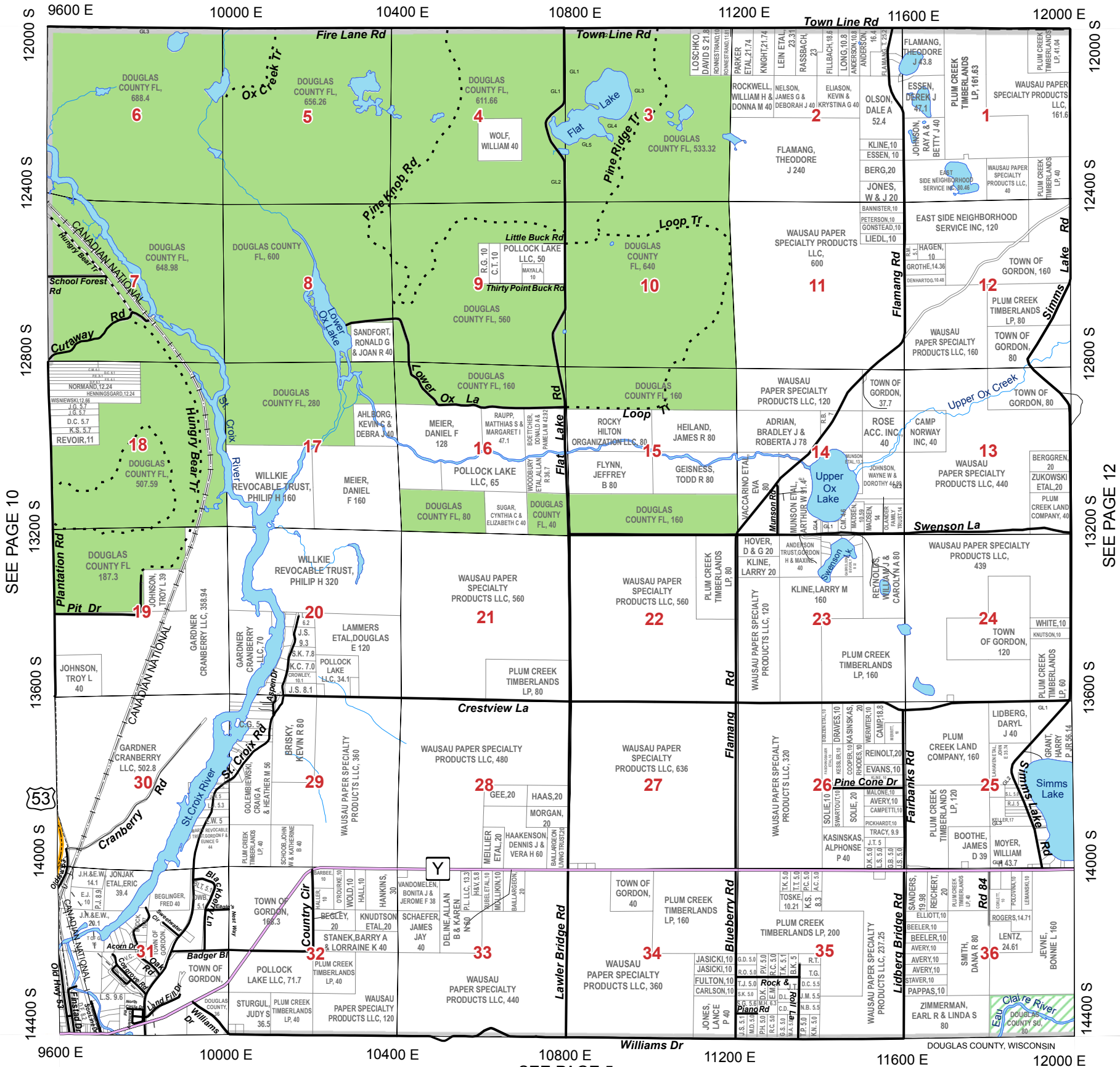
				37	38
31	32	33	34	35	36
25	26	27	28	29	30
19	20	21	22	23	24
13	14	15	16	17	18
7	8	9	10	11	12
1	2	3	4	5	6

Legend

- US Highway (Yellow dashed line)
- State Highway (Red solid line)
- County Road (Purple solid line)
- City Streets (Grey solid line)
- Forest Roads (Black dashed line)
- Town Roads (Black solid line)
- Unpaved Roads (Black dashed line)
- Village Roads (Black solid line)
- Private Roads (Black solid line)
- Municipalities (Black outline)
- Pipelines (Black dashed line)
- Railroads (Black dashed line)
- Major Trails (Black dashed line)
- Lakes/Rivers (Blue area)
- Municipalities (Black outline)
- State Land (Orange hatched area)
- Douglas County FL (Green area)
- Douglas County SU (Green hatched area)
- Douglas County Wildlife (Green area with tree symbols)



SEE PAGE 17



SEE PAGE 10

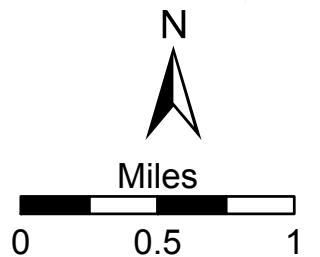
SEE PAGE 12

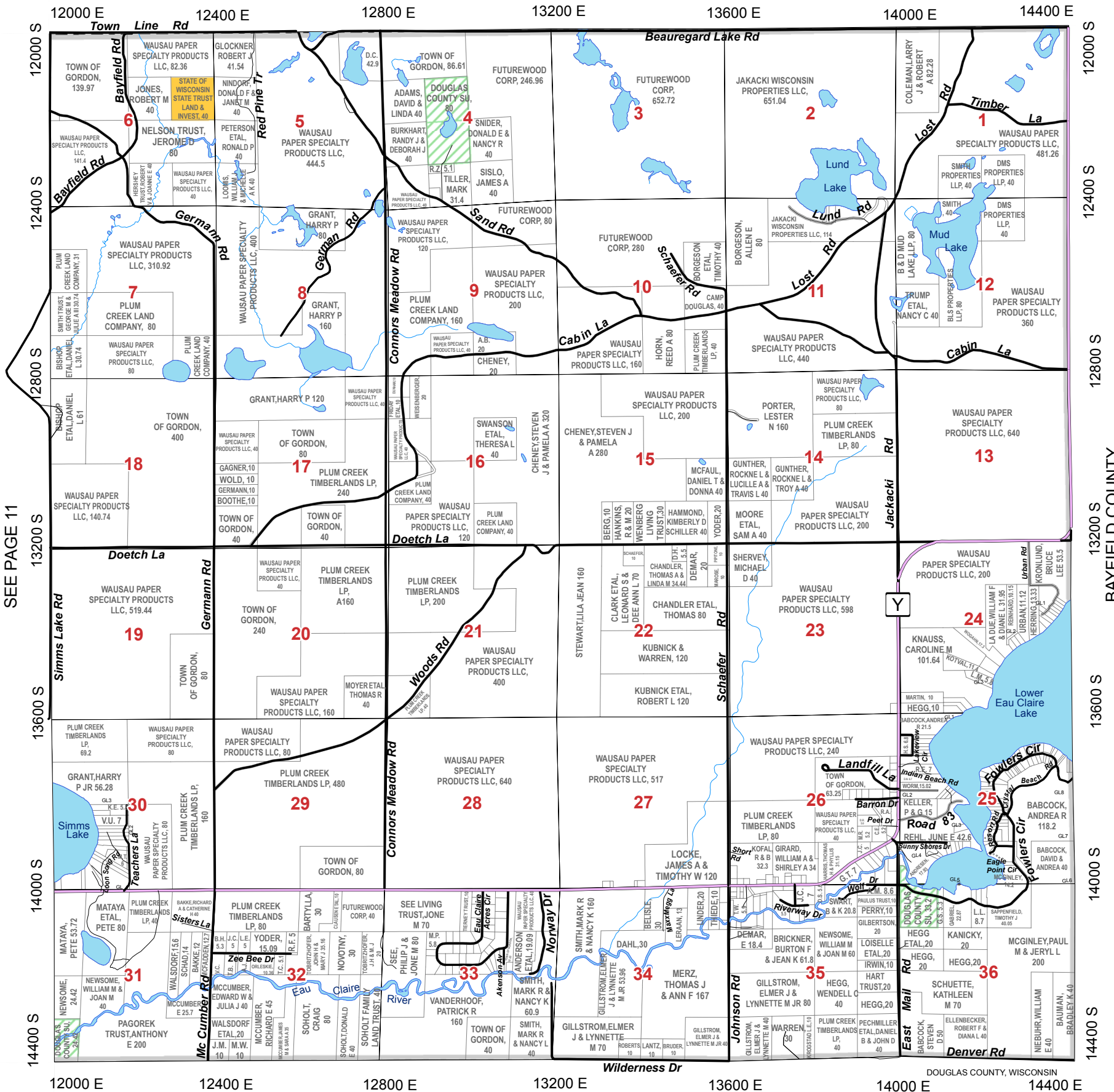
SEE PAGE 5

					37	38
31	32	33	34	35	36	
25	26	27	28	29	30	
19	20	21	22	23	24	
13	14	15	16	17	18	
7	8	9	10	11	12	
1	2	3	4	5	6	

Legend

- US Highway
- State Highway
- County Road
- City Streets
- Forest Roads
- Town Roads
- Unpaved Roads
- Village Roads
- Private Roads
- Pipelines
- Railroads
- Major Trails
- Municipalities
- State Land
- Douglas County FL
- Douglas County SU
- Douglas County Wildlife





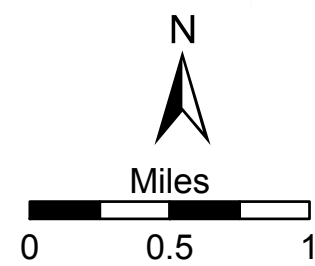
SEE PAGE 11

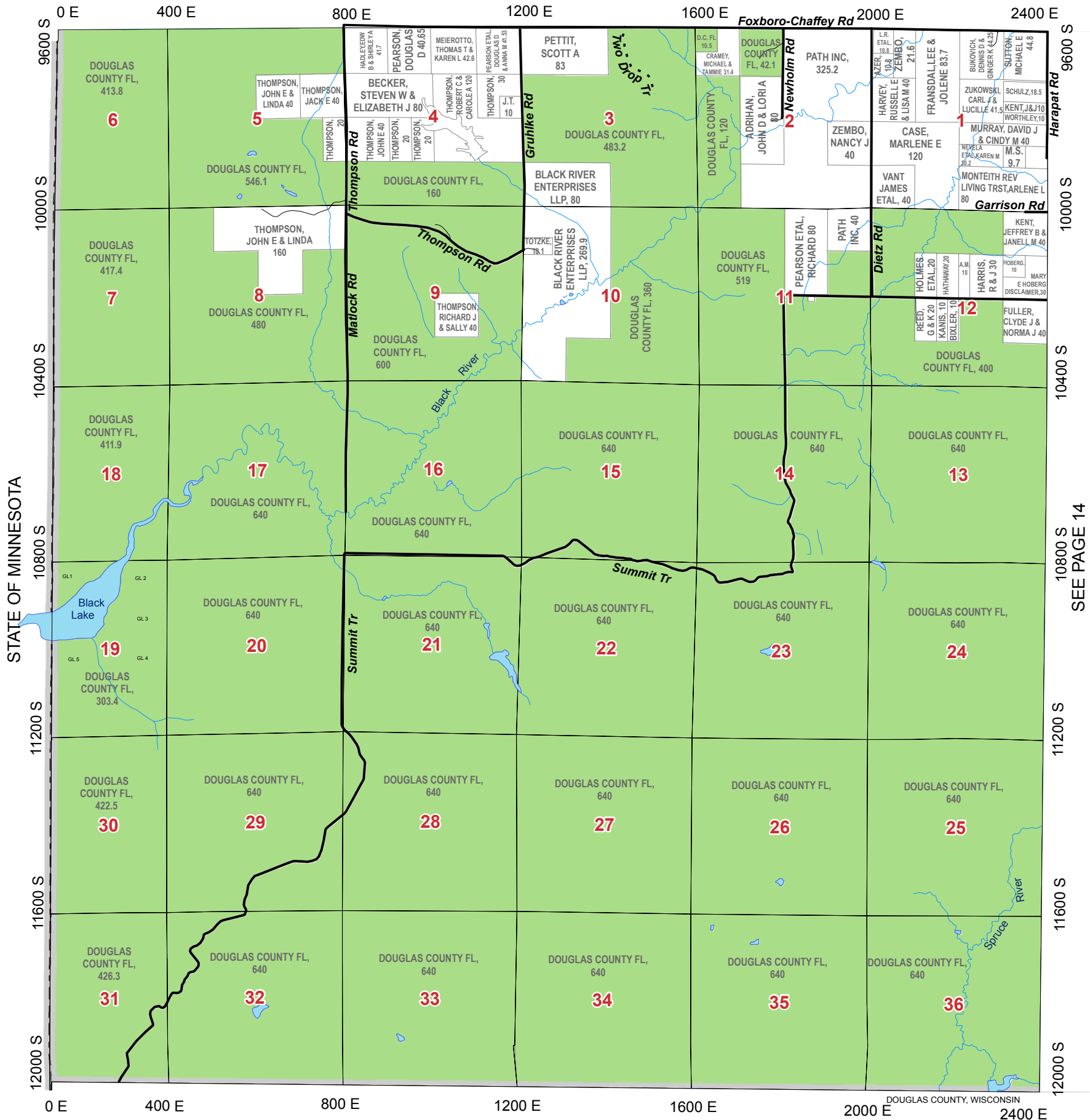
SEE PAGE 6

				37	38
31	32	33	34	35	36
25	26	27	28	29	30
19	20	21	22	23	24
13	14	15	16	17	18
7	8	9	10	11	
1	2	3	4	5	6

Legend

- US Highway
- State Highway
- County Road
- City Streets
- Forest Roads
- Town Roads
- Unpaved Roads
- Village Roads
- Private Roads
- Forest Roads
- Pipelines
- Railroads
- Major Trails
- Municipalities
- State Land
- Douglas County FL
- Douglas County SU
- Douglas County Wildlife



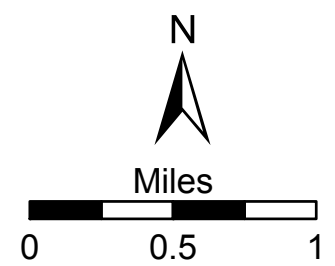


SEE PAGE 7

				37	38
31	32	33	34	35	36
25	26	27	28	29	30
19	20	21	22	23	24
	14	15	16	17	18
7	8	9	10	11	12
1	2	3	4	5	6

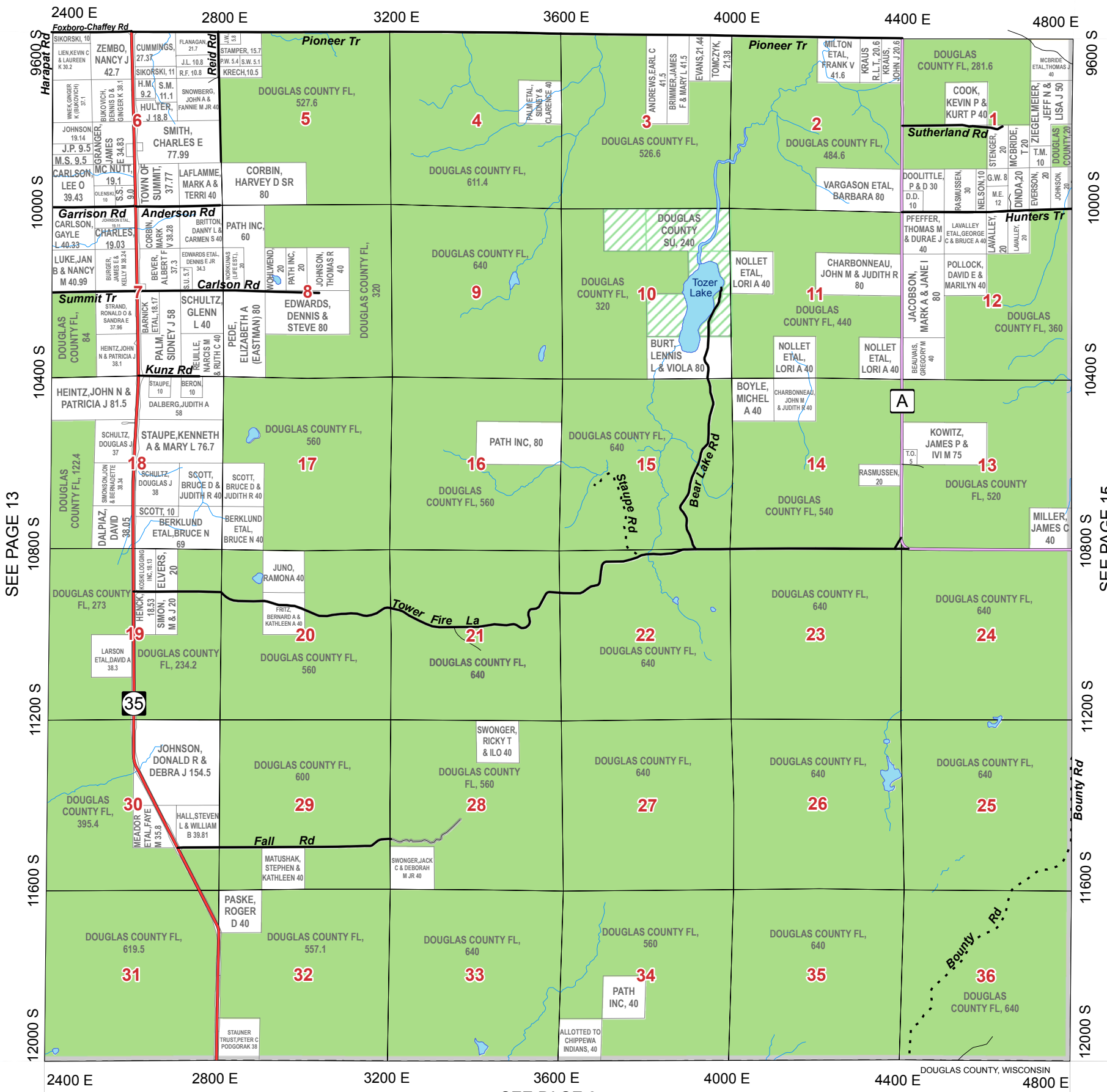
Legend

- US Highway
- State Highway
- County Road
- City Streets
- Town Roads
- Unpaved Roads
- Village Roads
- Private Roads
- Forest Roads
- Pipelines
- Railroads
- Major Trails
- Lakes/Rivers
- Municipalities
- State Land
- Douglas County FL
- Douglas County SU
- Douglas County Wildlife



SEE PAGE 14

SEE PAGE 20



SEE PAGE 13

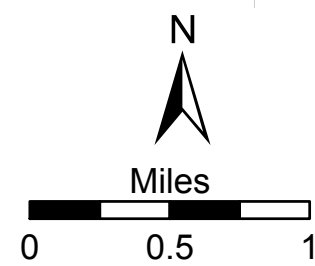
SEE PAGE 15

				37	38
31	32	33	34	35	36
25	26	27	28	29	30
19	20	21	22	23	24
13	14	15	16	17	18
7	8	9	10	11	12
1	2	3	4	5	6

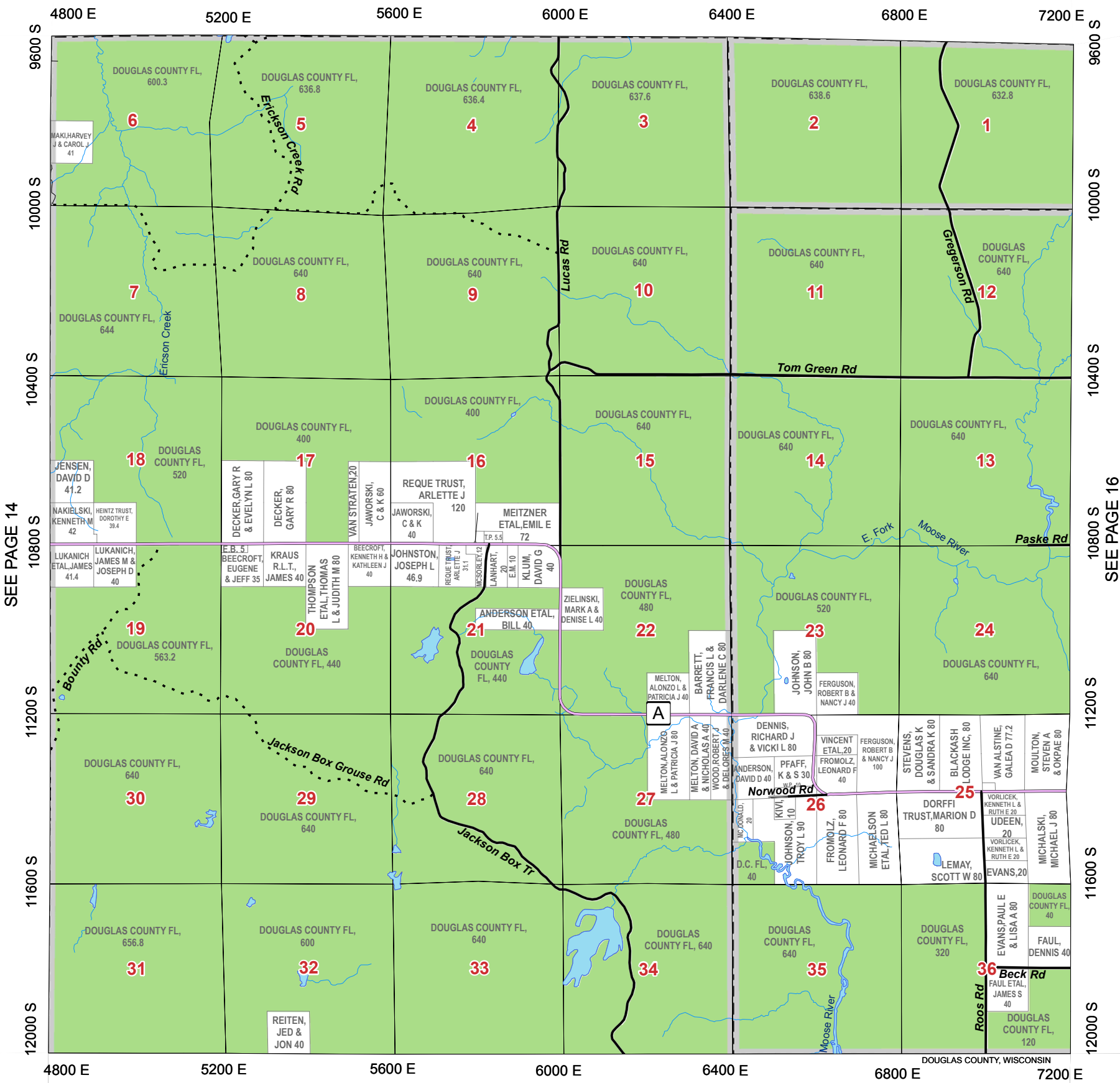
SEE PAGE 8

Legend

- US Highway
- State Highway
- County Road
- City Streets
- Forest Roads
- Town Roads
- Unpaved Roads
- Village Roads
- Private Roads
- Municipalities
- Pipelines
- Railroads
- Major Trails
- Lakes/Rivers
- Municipalities
- State Land
- Douglas County FL
- Douglas County SU
- Douglas County Wildlife



SEE PAGE 21



SEE PAGE 14

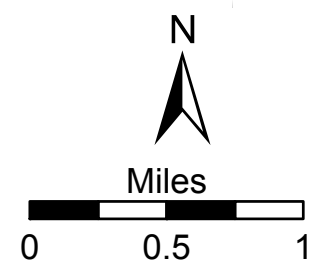
SEE PAGE 16

						37	38
31	32	33	34	35	36		
25	26	27	28	29	30		
19	20	21	22	23	24		
13	14	15	16	17	18		
7	8	9	10	11	12		
1	2	3	4	5	6		

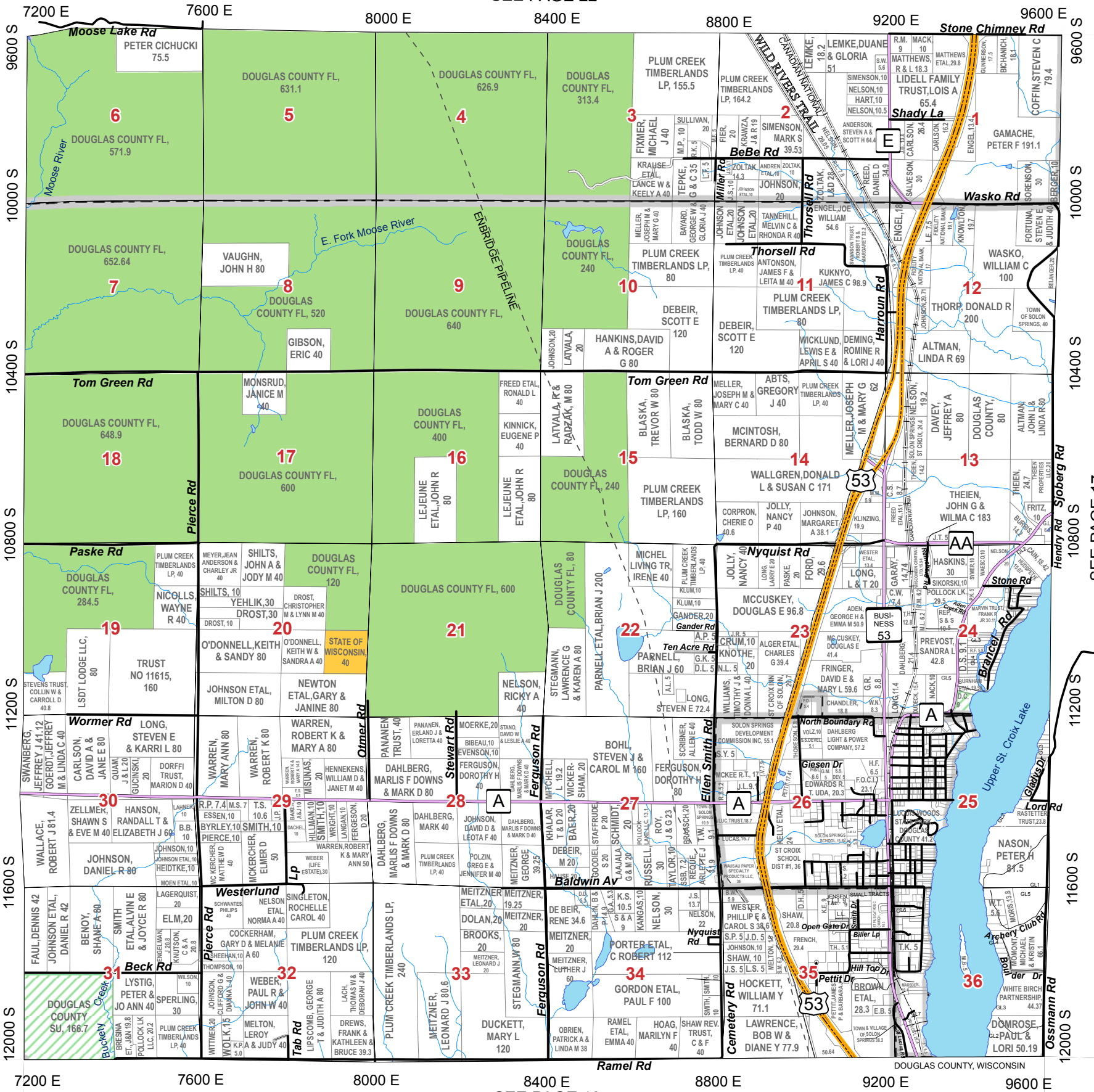
SEE PAGE 9

Legend

- US Highway
- State Highway
- County Road
- City Streets
- Forest Roads
- Town Roads
- Unpaved Roads
- Village Roads
- Private Roads
- Municipalities
- Pipelines
- Railroads
- Major Trails
- Lakes/Rivers
- State Land
- Douglas County FL
- Douglas County SU
- Douglas County Wildlife



SEE PAGE 22



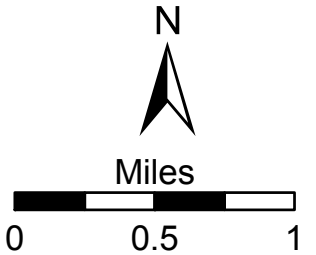
SEE PAGE 15

SEE PAGE 17

				37	38
31	32	33	34	35	36
25	26	27	28	29	30
19	20	21	22	23	24
13	14	15	16	17	18
7	8	9	10	11	12
1	2	3	4	5	6

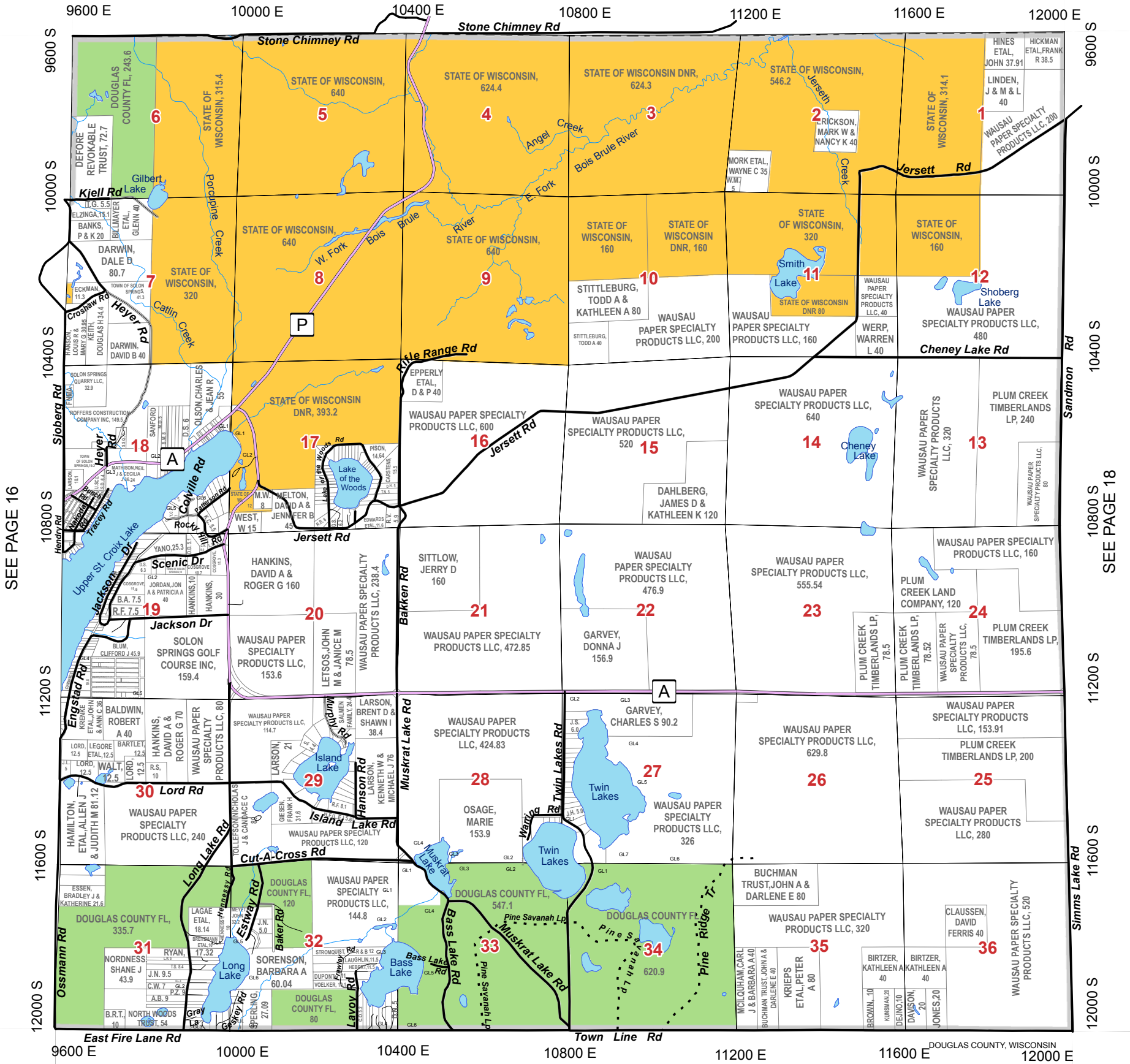
Legend

- US Highway
- State Highway
- County Road
- City Streets
- Forest Roads
- Town Roads
- Unpaved Roads
- Village Roads
- Private Roads
- Forest Roads
- Pipelines
- Railroads
- Major Trails
- Lakes/Rivers
- Municipalities
- State Land
- Douglas County FL
- Douglas County SU
- Douglas County Wildlife



SEE PAGE 10

SEE PAGE 23



SEE PAGE 16

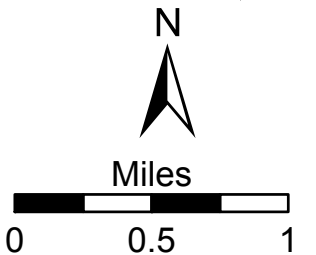
SEE PAGE 18

SEE PAGE 11

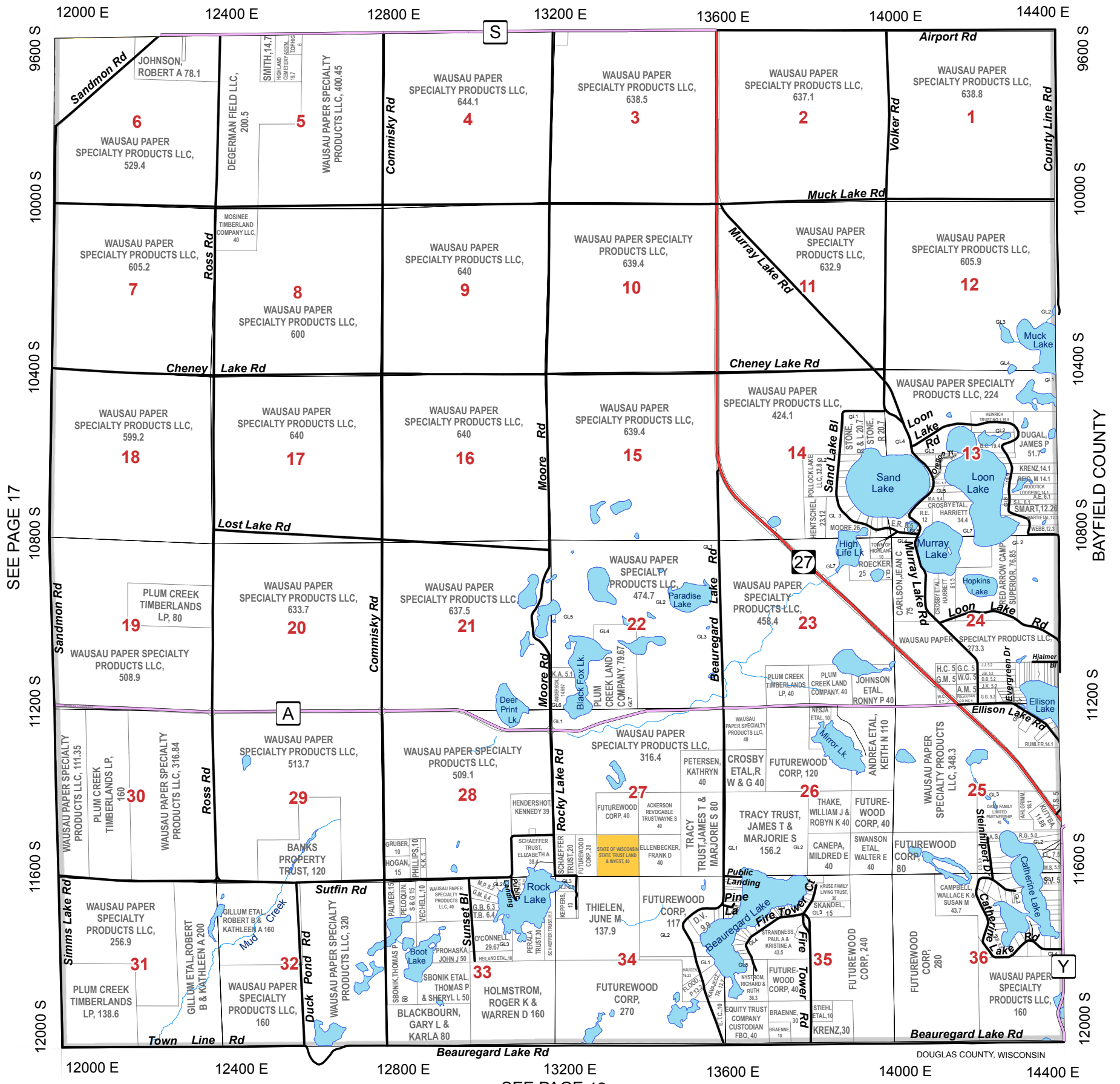
31	32	33	34	35	36
25	26	27	28	29	30
19	20	21	22	23	24
13	14	15	16	17	18
7	8	9	10	11	12
1	2	3	4	5	6

Legend

- US Highway
- State Highway
- County Road
- City Streets
- Forest Roads
- Town Roads
- Unpaved Roads
- Village Roads
- Private Roads
- Pipelines
- Railroads
- Major Trails
- Municipalities
- State Land
- Douglas County FL
- Douglas County SU
- Douglas County Wildlife
- Lakes/Rivers



SEE PAGE 24



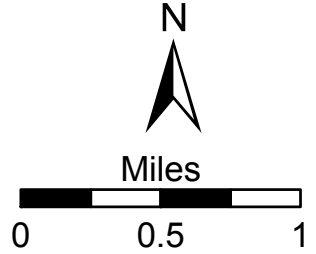
SEE PAGE 17

BAYFIELD COUNTY

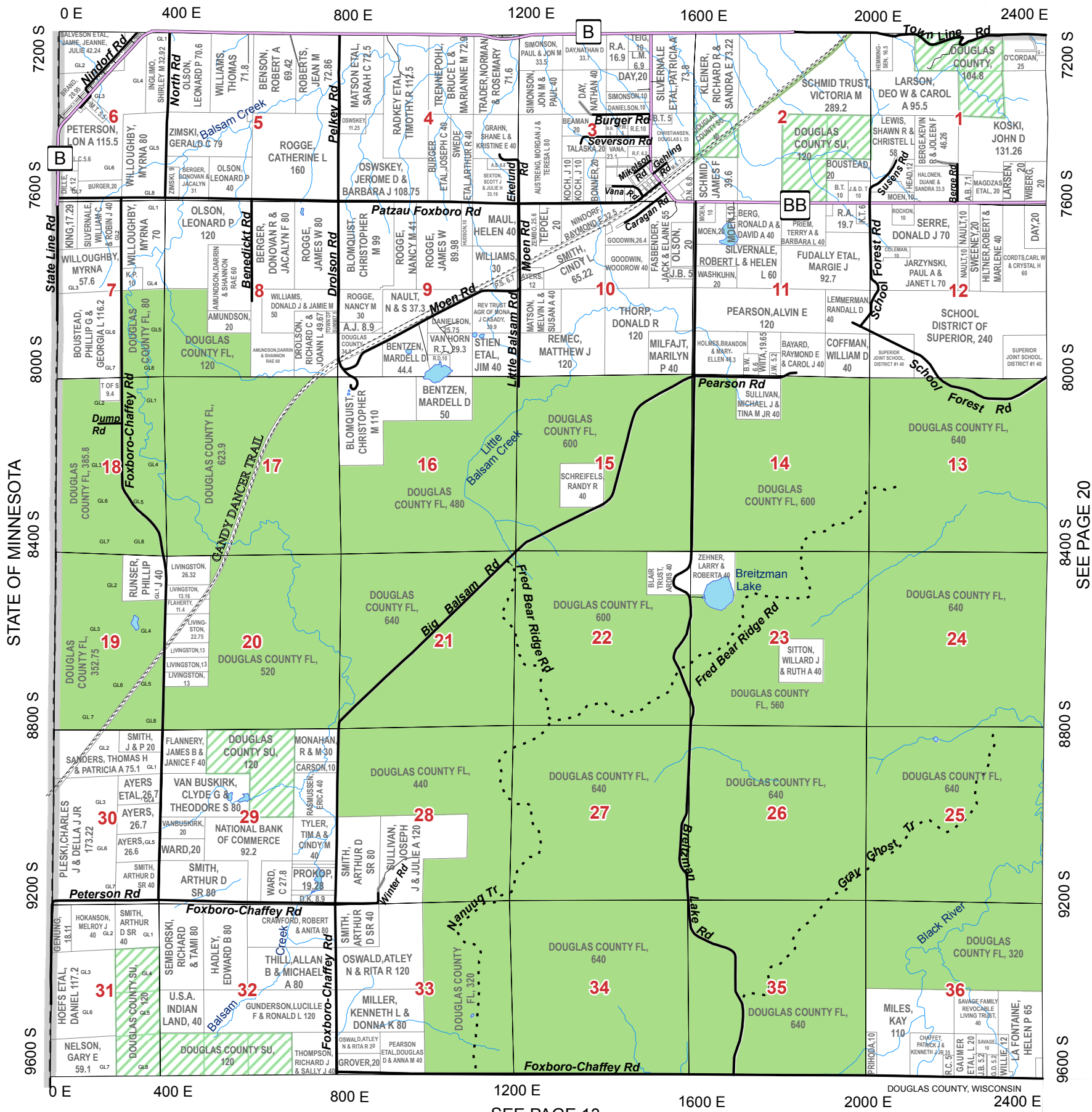
37	38
31	32
25	26
19	20
13	14
7	8
1	2

Legend

- US Highway
- State Highway
- County Road
- City Streets
- Forest Roads
- Town Roads
- Unpaved Roads
- Village Roads
- Private Roads
- Municipalities
- Pipelines
- Railroads
- Major Trails
- Lakes/Rivers
- Municipalities
- State Land
- Douglas County FL
- Douglas County SU
- Douglas County Wildlife



SEE PAGE 12

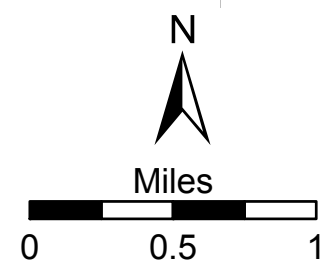


SEE PAGE 20

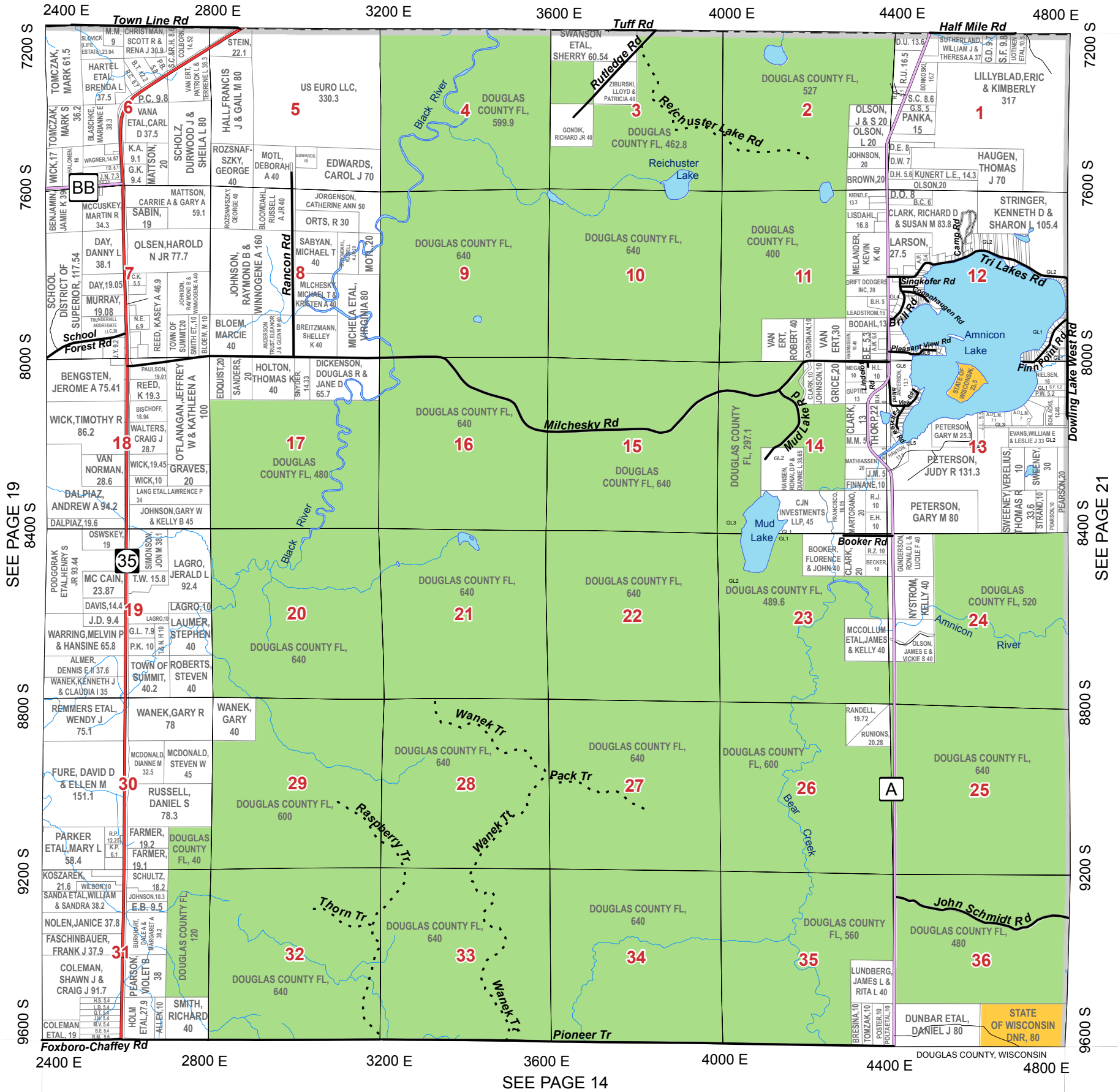
				37	38
31	32	33	34	35	36
25	26	27	28	29	30
20	21	22	23	24	
13	14	15	16	17	18
7	8	9	10	11	12
1	2	3	4	5	6

Legend

- US Highway
- State Highway
- County Road
- City Streets
- Forest Roads
- Town Roads
- Unpaved Roads
- Village Roads
- Private Roads
- Municipalities
- Pipelines
- Railroads
- Major Trails
- Lakes/Rivers
- Municipalities
- State Land
- Douglas County FL
- Douglas County SU
- Douglas County Wildlife



SEE PAGE 26



SEE PAGE 19

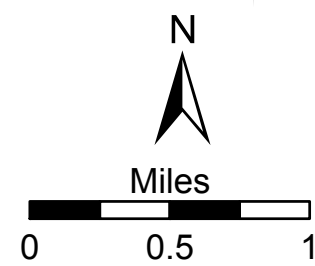
SEE PAGE 21

SEE PAGE 14

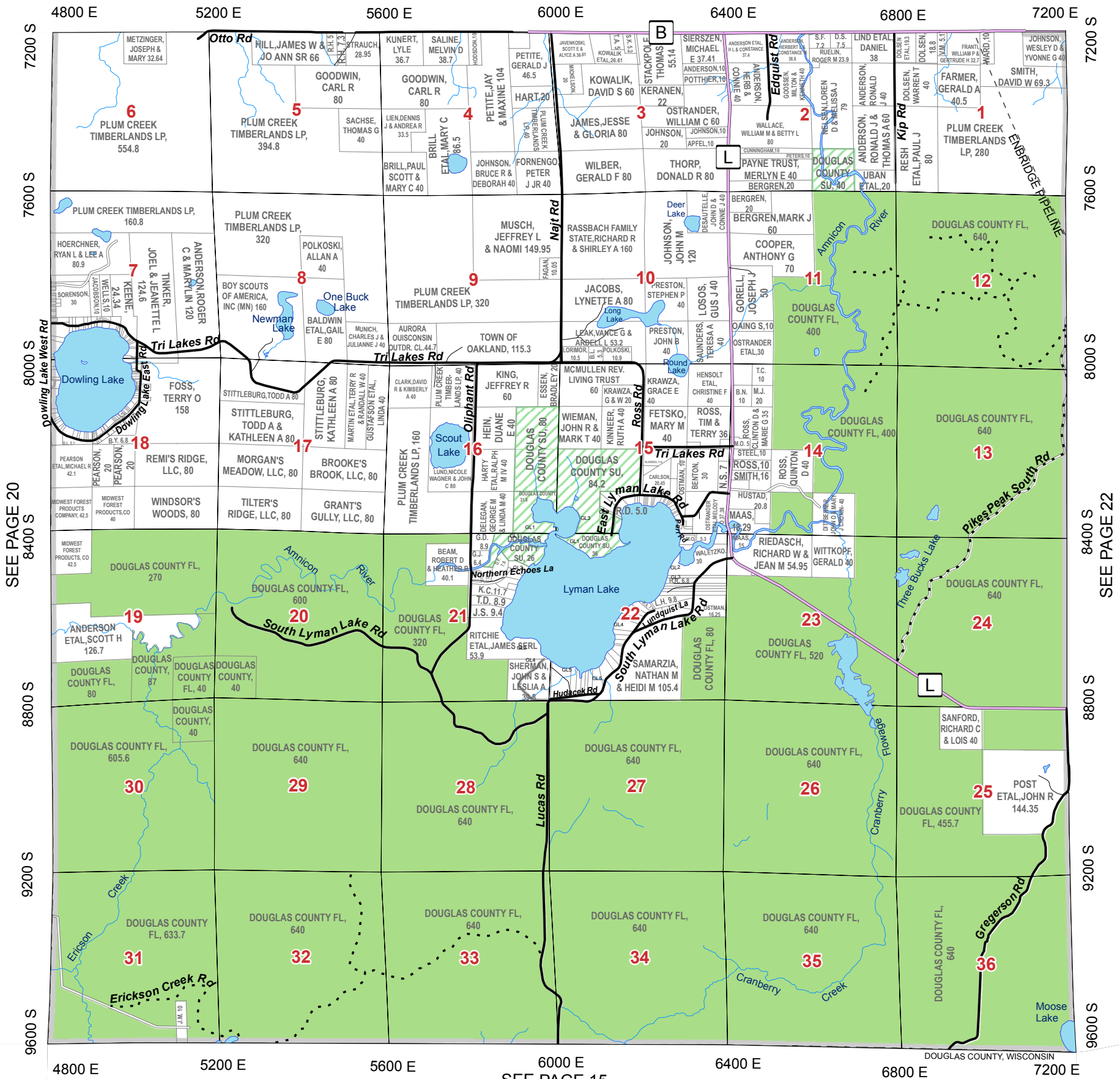
31	32	33	34	35	36
25	26	27	28	29	30
19	21	22	23	24	
13	14	15	16	17	18
7	8	9	10	11	12
1	2	3	4	5	6

Legend

- US Highway
- State Highway
- County Road
- City Streets
- Forest Roads
- Town Roads
- Unpaved Roads
- Village Roads
- Private Roads
- Municipalities
- Pipelines
- Railroads
- Major Trails
- Lakes/Rivers
- Municipalities
- State Land
- Douglas County FL
- Douglas County SU
- Douglas County Wildlife



SEE PAGE 27



SEE PAGE 20

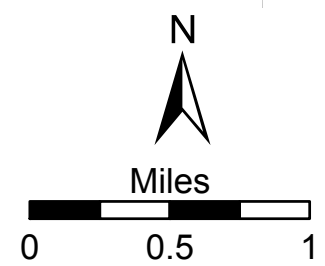
SEE PAGE 22

SEE PAGE 15

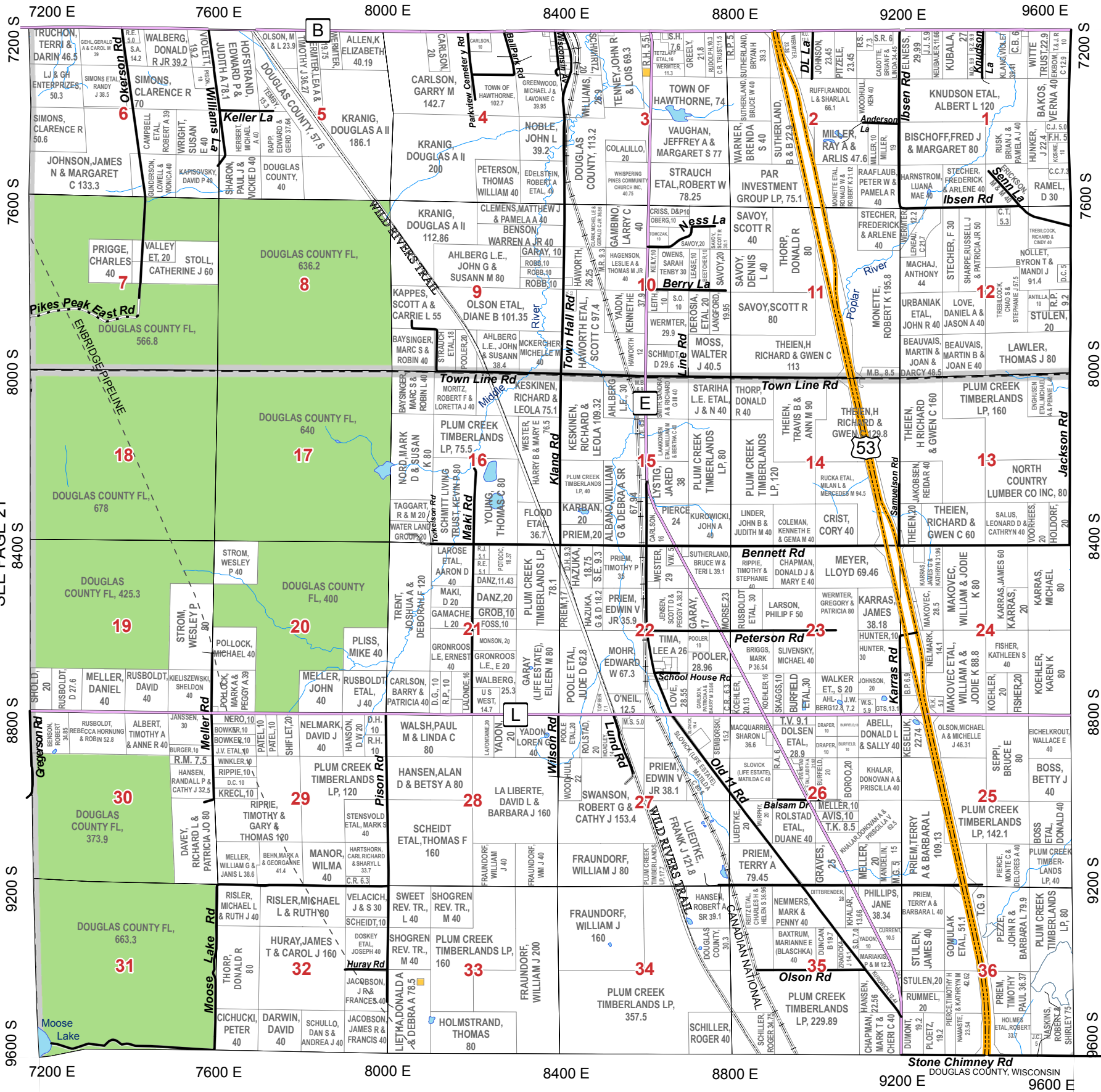
				37	38
31	32	33	34	35	36
25	26	27	28	29	30
19	20	21	22	23	24
13	14	15	16	17	18
7	8	9	10	11	12
1	2	3	4	5	6

Legend

- US Highway
- State Highway
- County Road
- City Streets
- Town Roads
- Unpaved Roads
- Village Roads
- Private Roads
- Forest Roads
- Pipelines
- Railroads
- Major Trails
- Lakes/Rivers
- Municipalities
- State Land
- Douglas County FL
- Douglas County SU
- Douglas County Wildlife



SEE PAGE 28



SEE PAGE 21

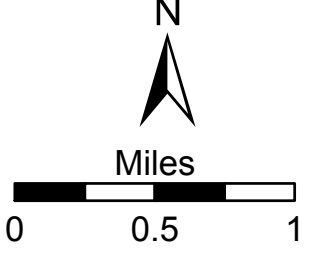
SEE PAGE 23

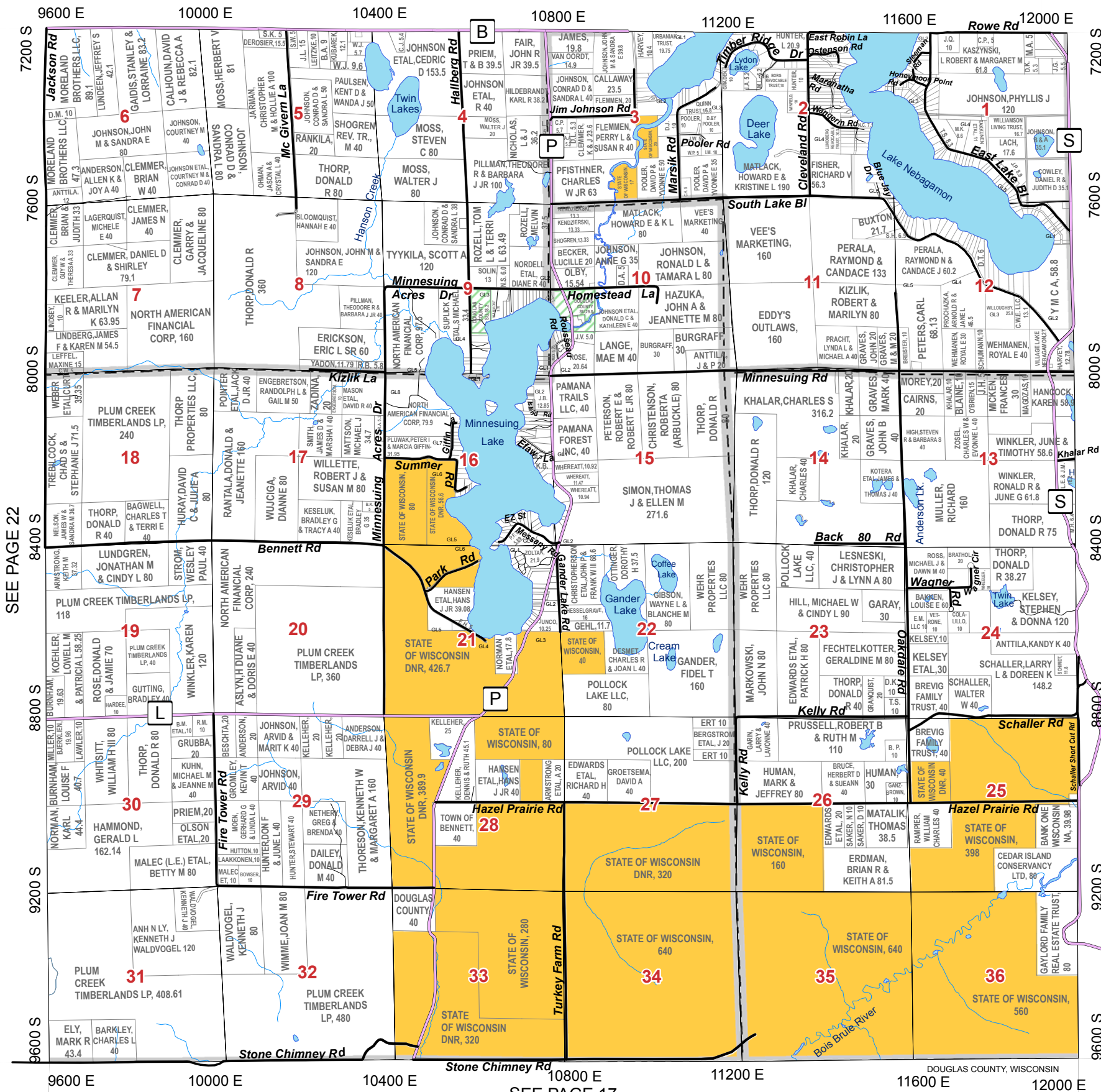
SEE PAGE 16

				37	38
31	32	33	34	35	36
25	26	27	28	29	30
19	20	21	22	23	24
13	14	15	16	17	18
7	8	9	10	11	12
1	2	3	4	5	6

Legend

- US Highway (Yellow line)
- State Highway (Red line)
- County Road (Purple line)
- City Streets (Grey line)
- Forest Roads (Dashed line)
- Town Roads (Black line)
- Unpaved Roads (Black line with dashes)
- Village Roads (Black line with dots)
- Private Roads (Black line with dashes)
- Pipelines (Dashed line)
- Railroads (Black line with cross-ticks)
- Major Trails (Dashed line)
- Municipalities (Grey box)
- State Land (Yellow box)
- Douglas County FL (Green box)
- Douglas County SU (Green box with diagonal lines)
- Douglas County Wildlife (Green box with spots)
- Lakes/Rivers (Blue area)





SEE PAGE 22

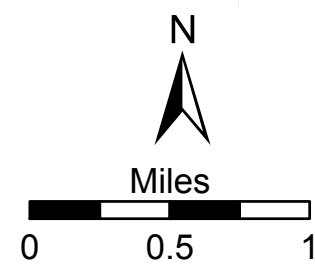
SEE PAGE 24

SEE PAGE 17

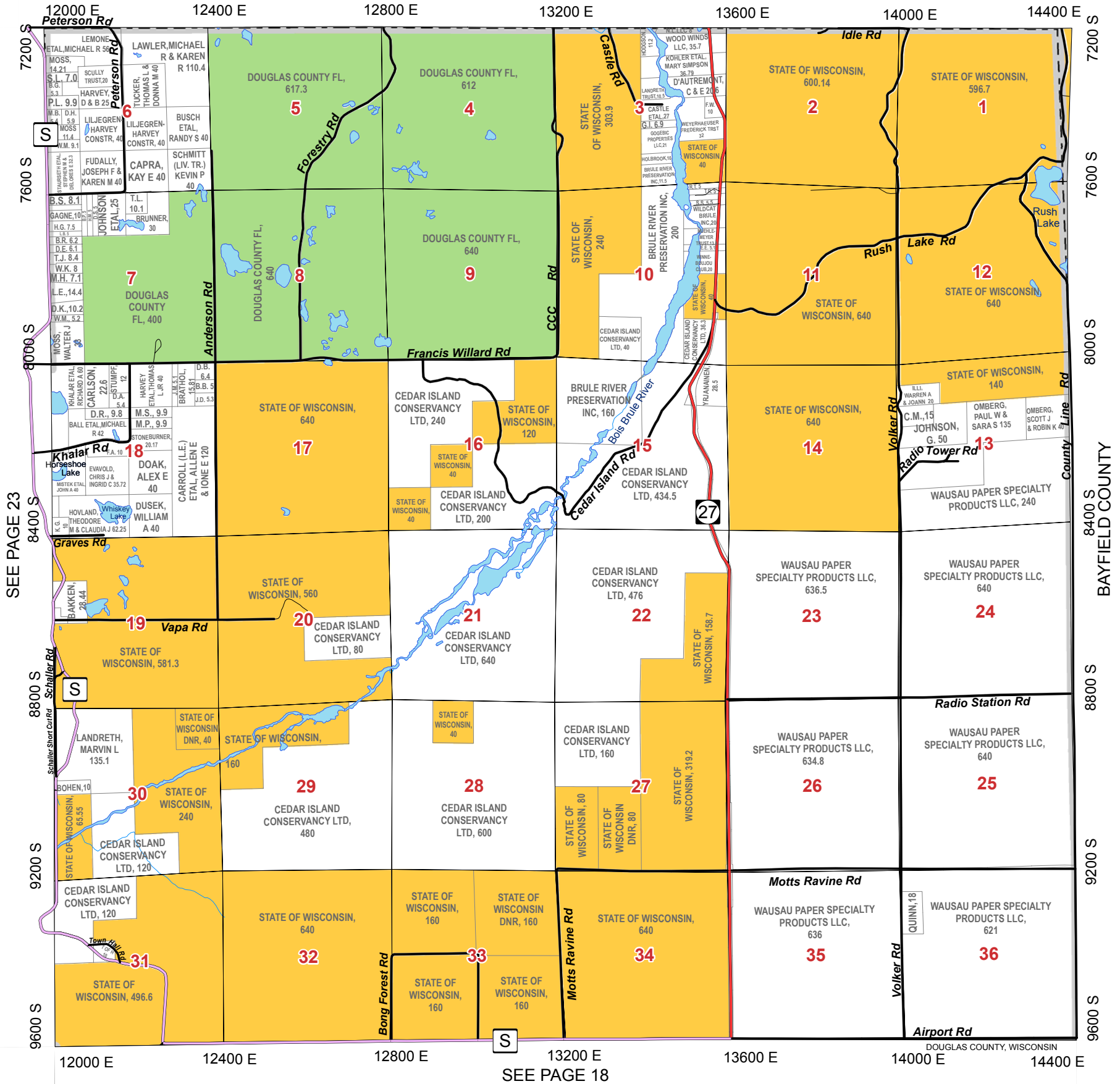
				37	38
31	32	33	34	35	36
25	26	27	28	29	30
19	20	21	22	23	24
13	14	15	16	17	18
7	8	9	10	11	12
1	2	3	4	5	6

Legend

- US Highway
- State Highway
- County Road
- City Streets
- Forest Roads
- Town Roads
- Unpaved Roads
- Village Roads
- Private Roads
- Municipalities
- Pipelines
- Railroads
- Major Trails
- Lakes/Rivers
- Municipalities
- State Land
- Douglas County FL
- Douglas County SU
- Douglas County Wildlife



SEE PAGE 30



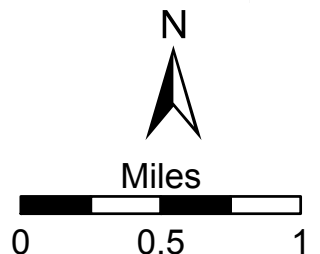
SEE PAGE 23

SEE PAGE 18

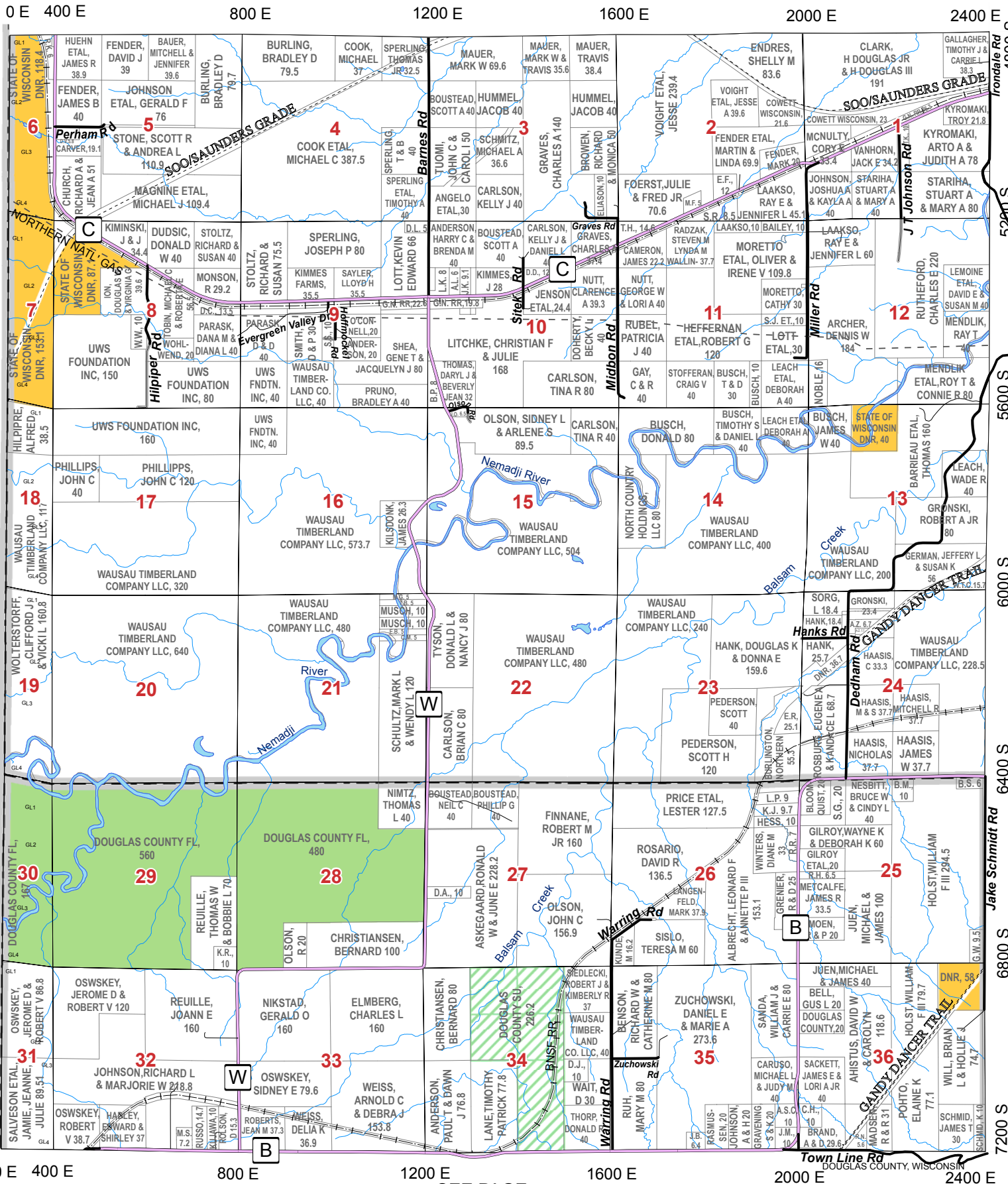
31	32	33	34	35	36
25	26	27	28	29	30
19	20	21	22	23	24
13	14	15	16	17	18
7	8	9	10	11	12
1	2	3	4	5	6

Legend

- US Highway
- State Highway
- County Road
- City Streets
- Forest Roads
- Town Roads
- Unpaved Roads
- Village Roads
- Private Roads
- Pipelines
- Railroads
- Major Trails
- Lakes/Rivers
- Municipalities
- State Land
- Douglas County FL
- Douglas County SU
- Douglas County Wildlife



SEE PAGE 31



STATE OF MINNESOTA

SEE PAGE 26

Superior Twp.

Summit Twp.

SEE PAGE 19


				37	38
31	32	33	34	35	36
	26	27	28	29	30
19	20	21	22	23	24
13	14	15	16	17	18
7	8	9	10	11	12
1	2	3	4	5	6

Legend

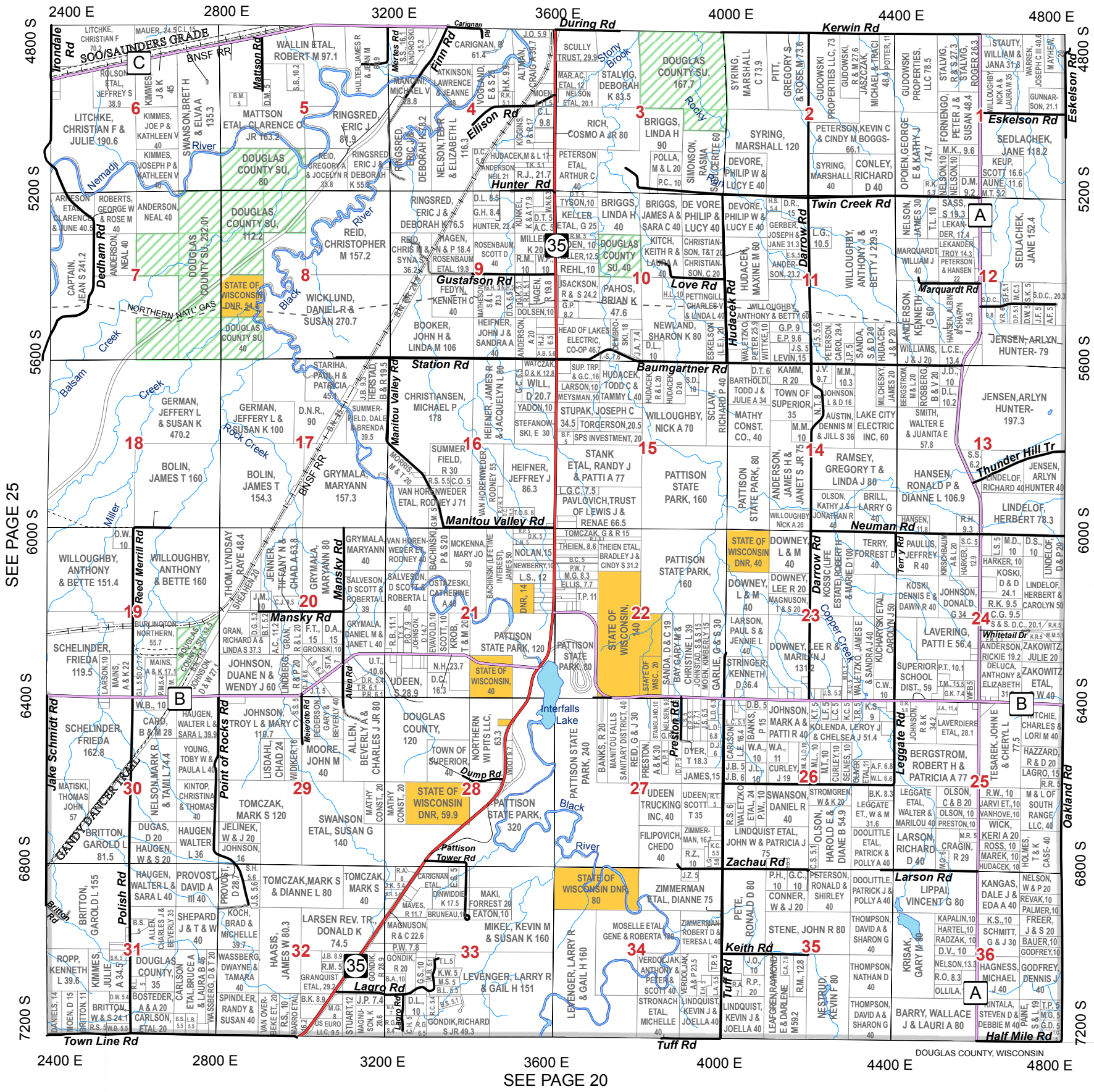
- US Highway
- State Highway
- County Road
- City Streets
- Forest Roads
- Town Roads
- Unpaved Roads
- Village Roads
- Private Roads
- Municipalities
- Pipelines
- Railroads
- Major Trails
- Lakes/Rivers
- Municipalities
- State Land
- Douglas County FL
- Douglas County SU
- Douglas County Wildlife



Miles



SEE PAGE 32



SEE PAGE 25

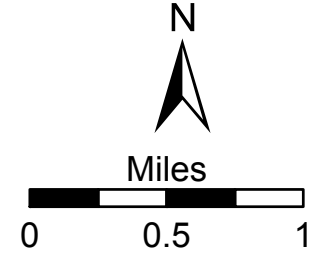
SEE PAGE 27

SEE PAGE 20

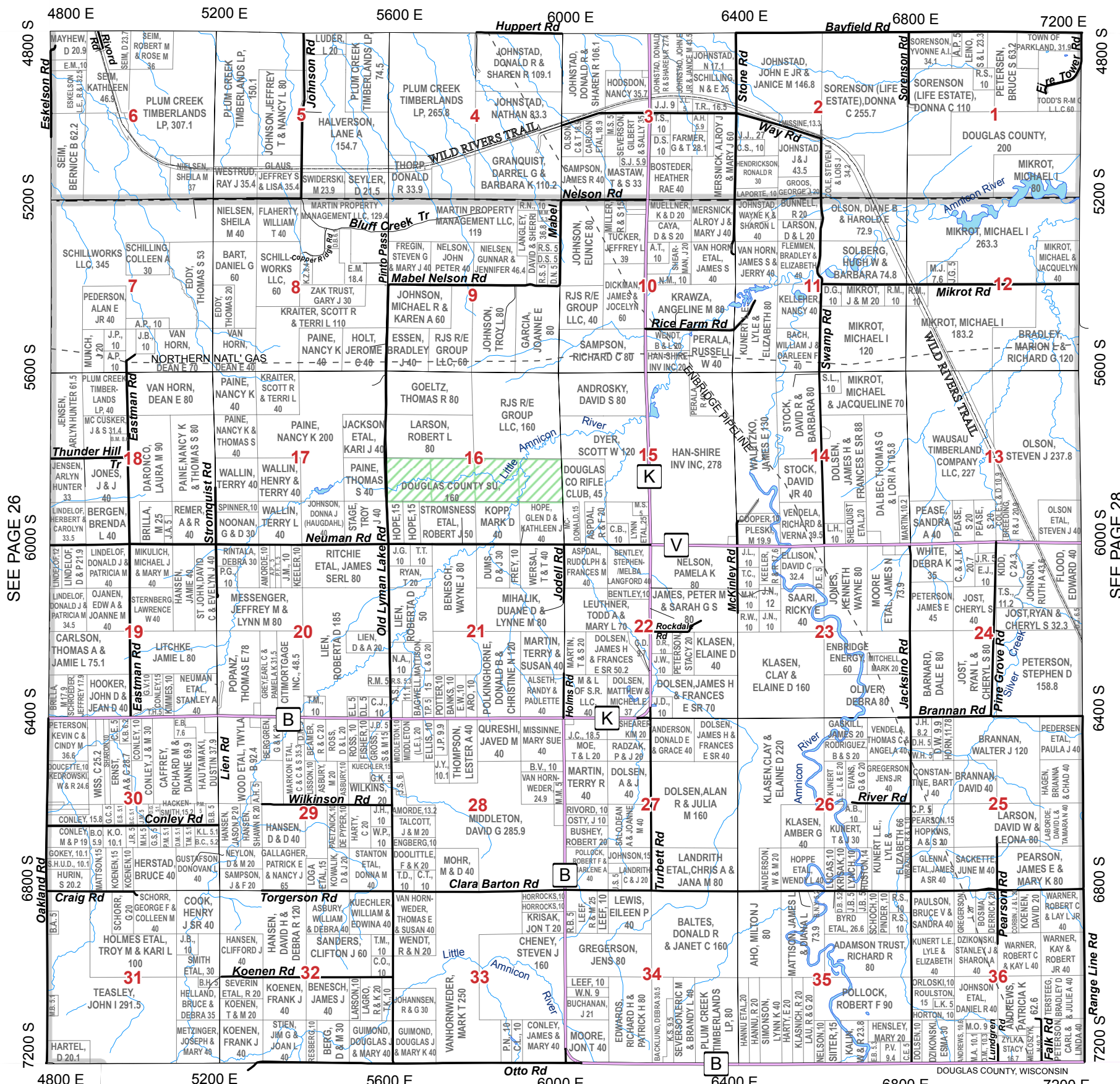
31	32	33	34	35	36	37	38
25	27	28	29	30			
19	20	21	22	23	24		
13	14	15	16	17	18		
7	8	9	10	11	12		
1	2	3	4	5	6		

Legend

- US Highway
- State Highway
- County Road
- City Streets
- Forest Roads
- Town Roads
- Unpaved Roads
- Village Roads
- Private Roads
- Municipalities
- Pipelines
- Railroads
- Major Trails
- Lakes/Rivers
- Municipalities
- State Land
- Douglas County FL
- Douglas County SU
- Douglas County Wildlife



SEE PAGE 33



SEE PAGE 26

SEE PAGE 28

SEE PAGE 21


31	32	33	34	35	36	37	38
25	26	27	28	29	30		
19	20	21	22	23	24		
13	14	15	16	17	18		
7	8	9	10	11	12		
1	2	3	4	5	6		

Legend

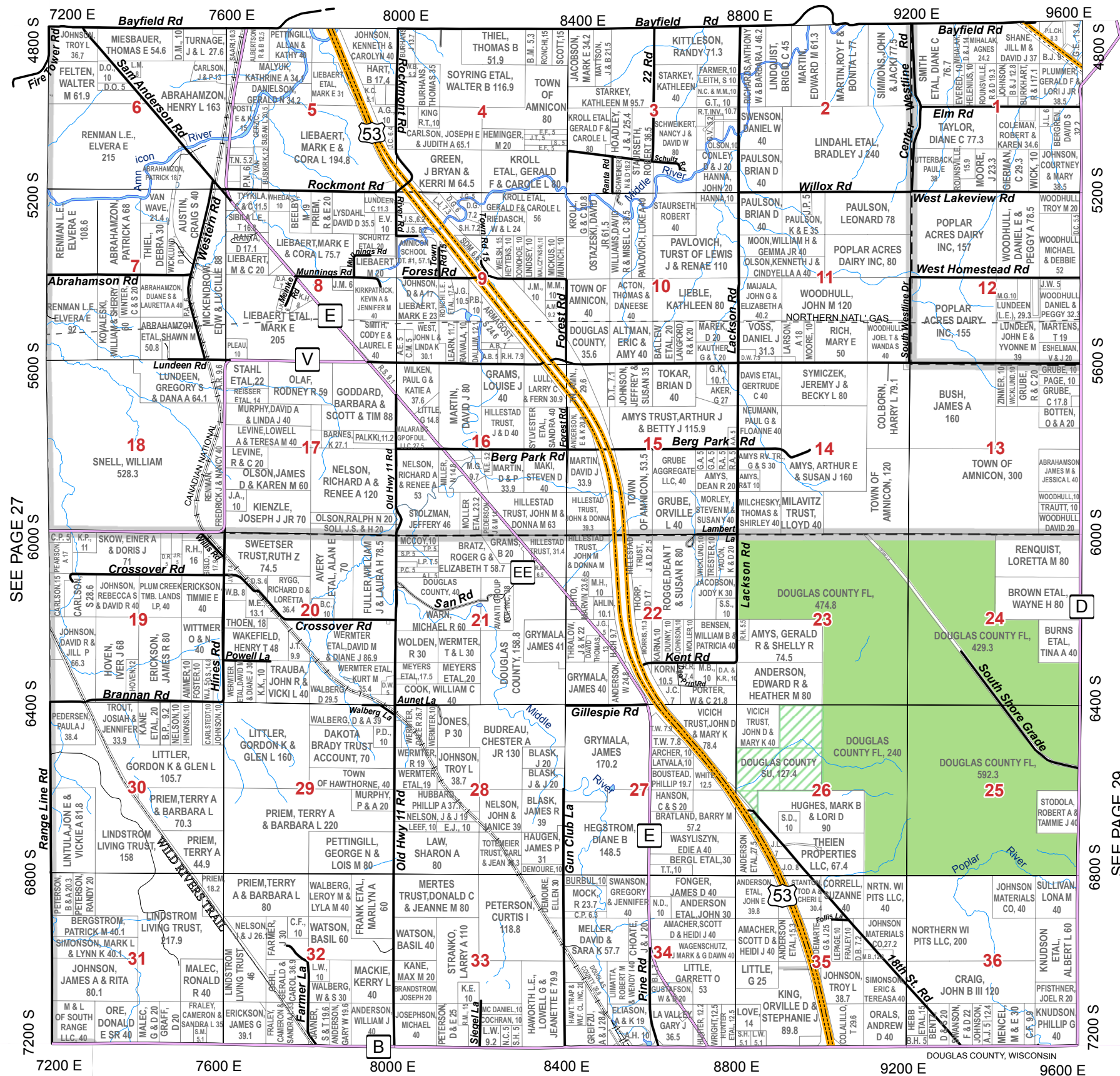
- US Highway
- State Highway
- County Road
- City Streets
- Forest Roads
- Town Roads
- Unpaved Roads
- Village Roads
- Private Roads
- Municipalities
- Pipelines
- Railroads
- Major Trails
- Lakes/Rivers
- Municipalities
- State Land
- Douglas County FL
- Douglas County SU
- Douglas County Wildlife



Miles



SEE PAGE 34



SEE PAGE 27

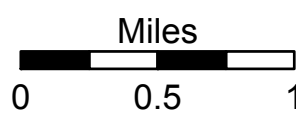
SEE PAGE 29

SEE PAGE 22

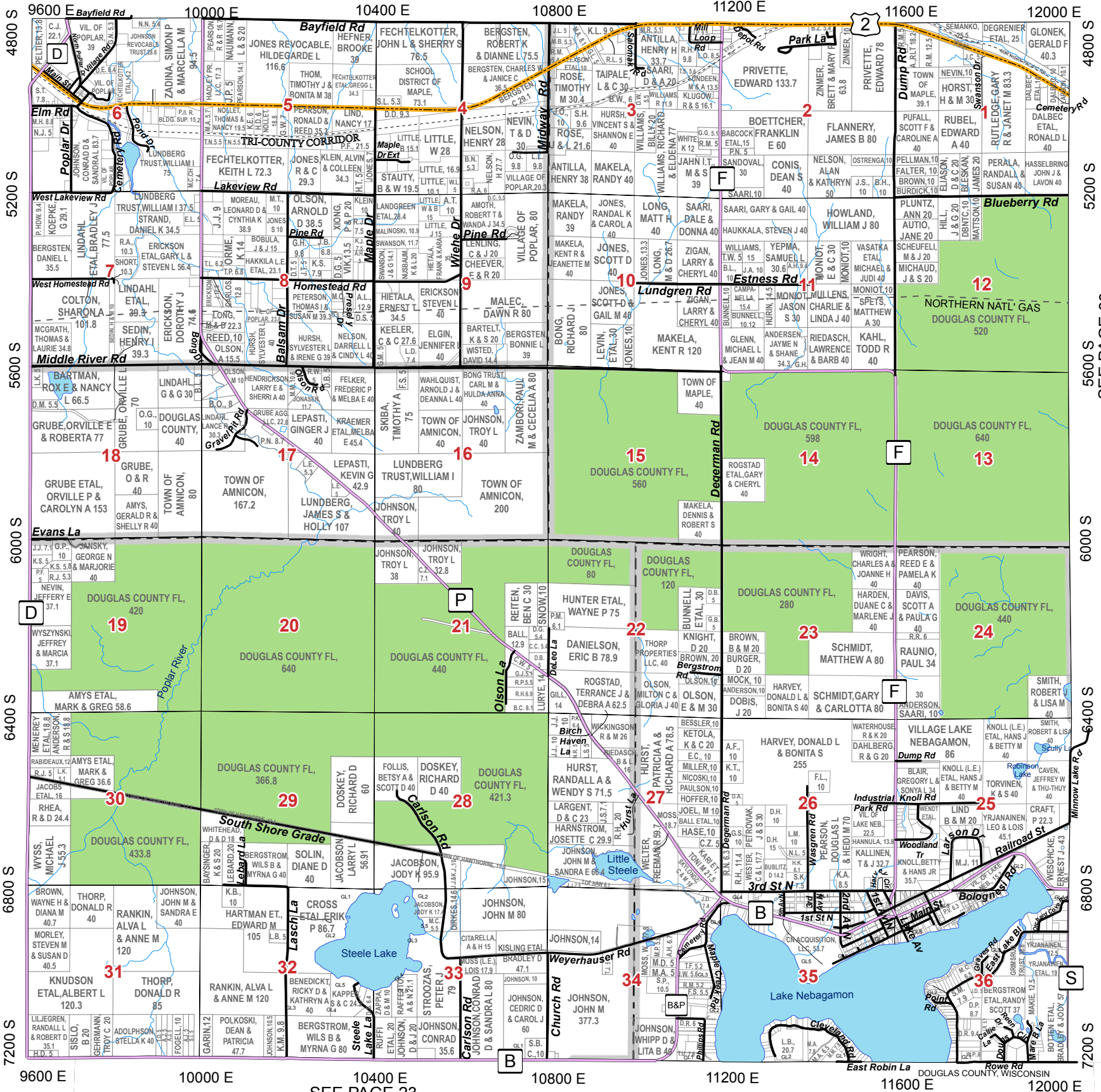
31	32	33	34	35	36
25	26	27	28	29	30
19	20	21	22	23	24
13	14	15	16	17	18
7	8	9	10	11	12
1	2	3	4	5	6

Legend

- US Highway
- State Highway
- County Road
- City Streets
- Town Roads
- Unpaved Roads
- Village Roads
- Private Roads
- Forest Roads
- Pipelines
- Railroads
- Major Trails
- Municipalities
- State Land
- Douglas County FL
- Douglas County SU
- Douglas County Wildlife



SEE PAGE 35



SEE PAGE 28

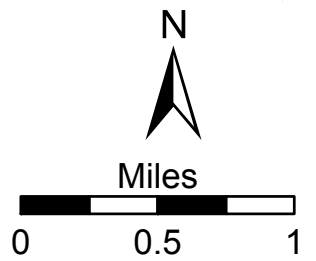
SEE PAGE 30

SEE PAGE 23

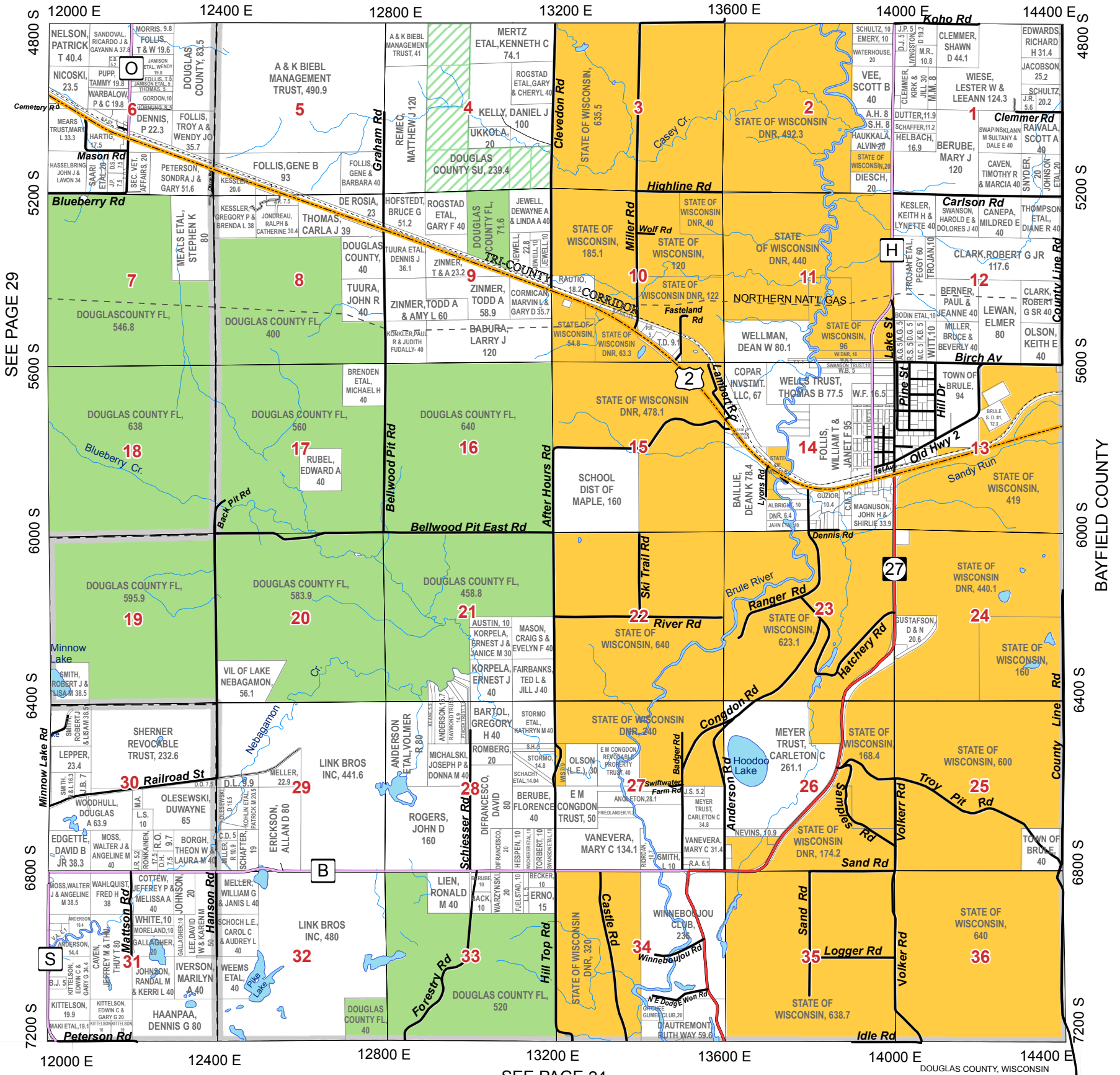
31	32	33	34	35	36
25	26	27	28	29	30
19	20	21	22	23	24
13	14	15	16	17	18
7	8	9	10	11	12
1	2	3	4	5	6

Legend

- US Highway (Yellow line)
- State Highway (Red line)
- County Road (Purple line)
- City Streets (Black line)
- Town Roads (Thin black line)
- Unpaved Roads (Dashed black line)
- Village Roads (Thin grey line)
- Private Roads (Thin grey line)
- Forest Roads (Dotted black line)
- Pipelines (Dashed grey line)
- Railroads (Black line with cross-ticks)
- Major Trails (Dotted grey line)
- Lakes/Rivers (Blue area)
- Municipalities (Black outline)
- State Land (Orange area)
- Douglas County FL (Green area)
- Douglas County SU (Green area with diagonal lines)
- Douglas County Wildlife (Green area with dots)



SEE PAGE 36



SEE PAGE 29

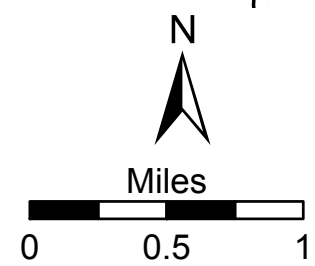
BAYFIELD COUNTY

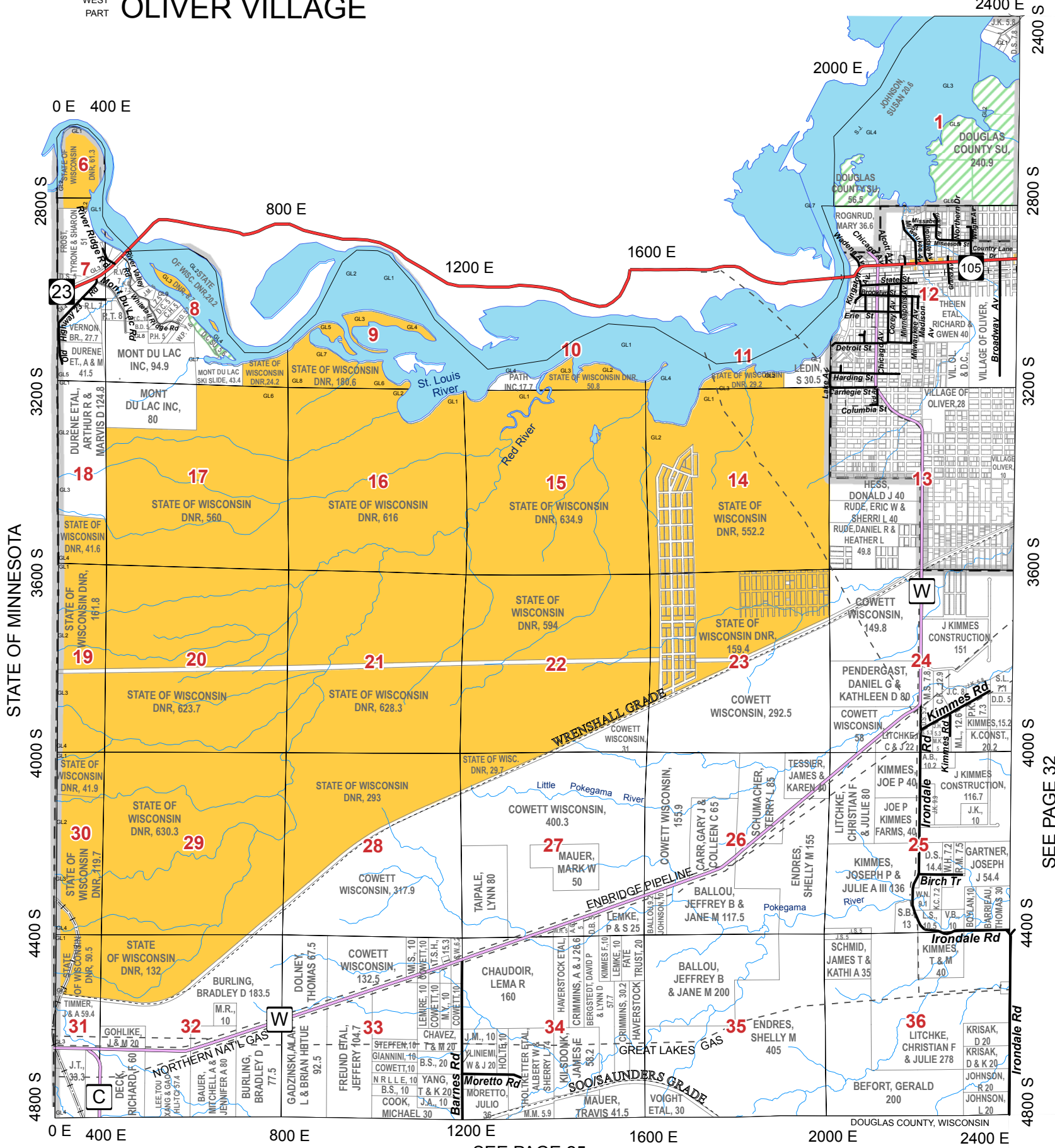
SEE PAGE 24

31	32	33	34	35	36
25	26	27	28	29	30
19	20	21	22	23	24
13	14	15	16	17	18
7	8	9	10	11	12
1	2	3	4	5	6

Legend

- US Highway (Yellow dashed line)
- State Highway (Red solid line)
- County Road (Purple solid line)
- City Streets (Black solid line)
- Forest Roads (Black dashed line)
- Town Roads (Black solid line)
- Unpaved Roads (Black dashed line)
- Village Roads (Black solid line)
- Private Roads (Black solid line)
- Municipalities (Black outline)
- Pipelines (Black dashed line)
- Railroads (Black dashed line)
- Major Trails (Black dashed line)
- Lakes/Rivers (Blue area)
- Municipalities (Black outline)
- State Land (Yellow area)
- Douglas County FL (Green area)
- Douglas County SU (Green area with diagonal lines)
- Douglas County Wildlife (Green area with dots)





				37	38
32	33	34	35	36	
25	26	27	28	29	30
19	20	21	22	23	24
13	14	15	16	17	18
7	8	9	10	11	12
1	2	3	4	5	6

SEE PAGE 25

Legend

- US Highway
- State Highway
- County Road
- City Streets
- Forest Roads
- Town Roads
- Unpaved Roads
- Village Roads
- Private Roads
- Municipalities
- Pipelines
- Railroads
- Major Trails
- Lakes/Rivers
- Municipalities
- State Land
- Douglas County FL
- Douglas County SU
- Douglas County Wildlife

N

Miles

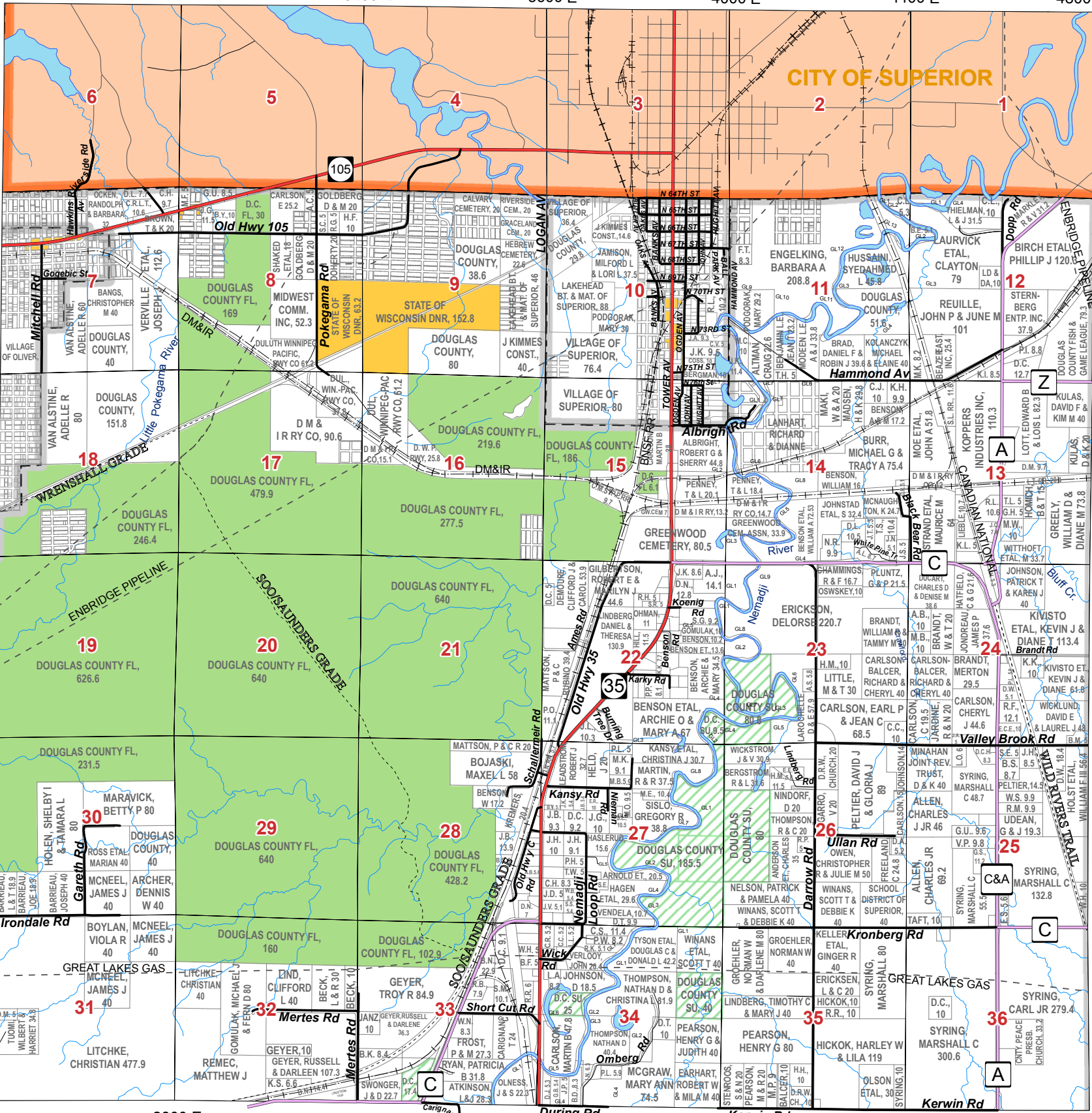
0 0.5 1

SEE PAGE 32

2400 E 2800 E 3200 E 3600 E 4000 E 4400 E 4800 E

2800 S 3200 S 3600 S 4000 S 4400 S 4800 S

2800 S 3200 S 3600 S 4000 S 4400 S 4800 S



SEE PAGE 31

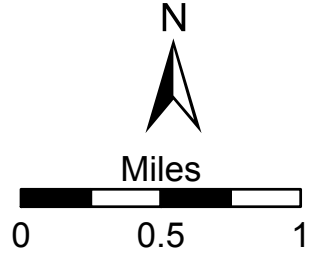
SEE PAGE 26

SEE PAGE 33

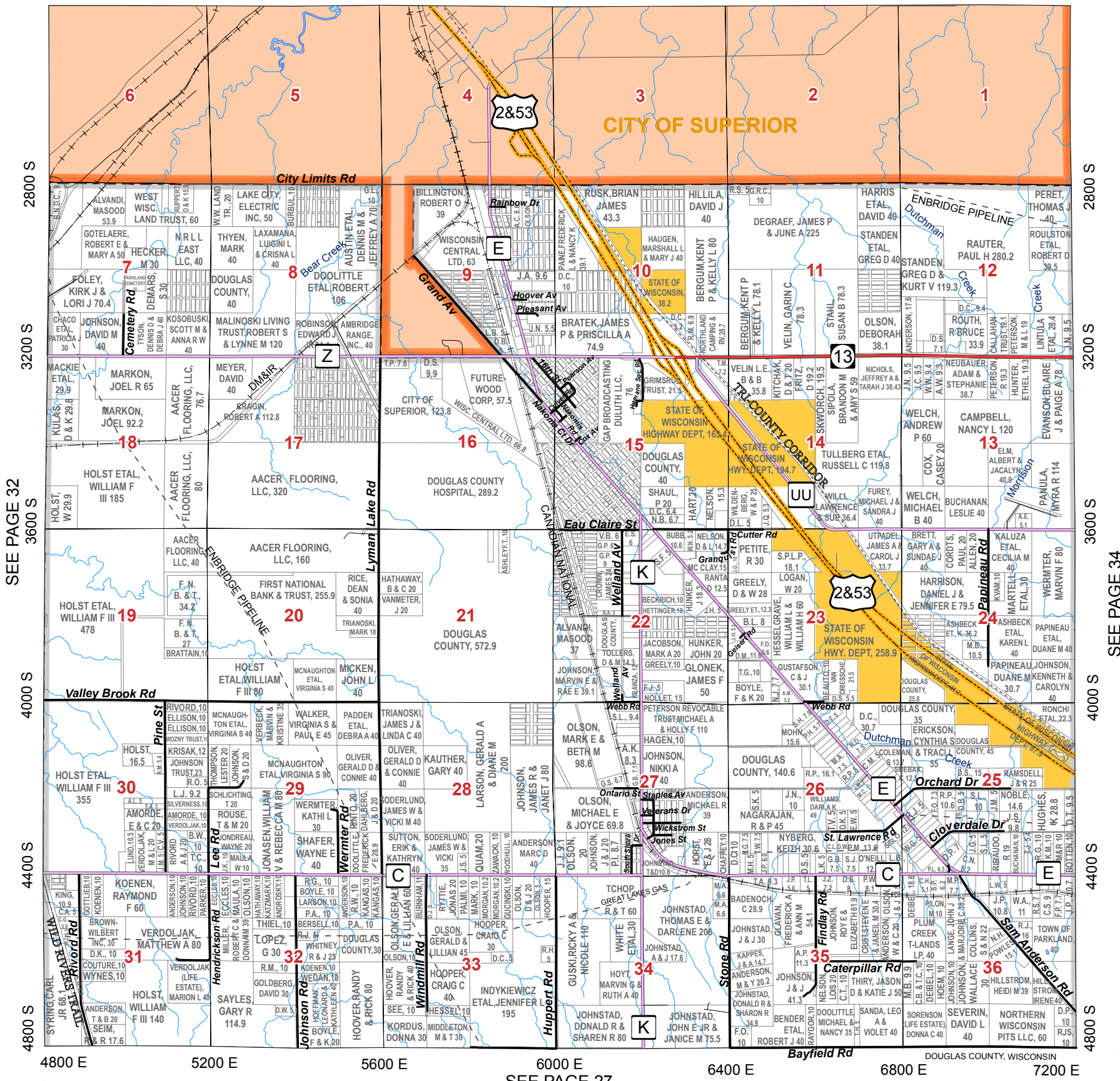
				37	38
31	32	33	34	35	36
25	26	27	28	29	30
19	20	21	22	23	24
13	14	15	16	17	18
7	8	9	10	11	12
1	2	3	4	5	6

Legend

- US Highway
- State Highway
- County Road
- City Streets
- Forest Roads
- Town Roads
- Unpaved Roads
- Village Roads
- Private Roads
- Municipalities
- Pipelines
- Railroads
- Major Trails
- Lakes/Rivers
- Municipalities
- State Land
- Douglas County FL
- Douglas County SU
- Douglas County Wildlife



4800 E 5200 E 5600 E 6000 E 6400 E 6800 E 7200 E



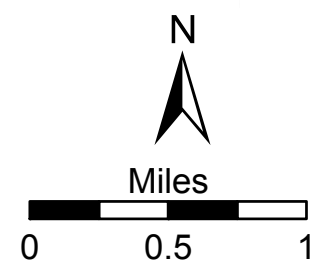
SEE PAGE 32

SEE PAGE 34

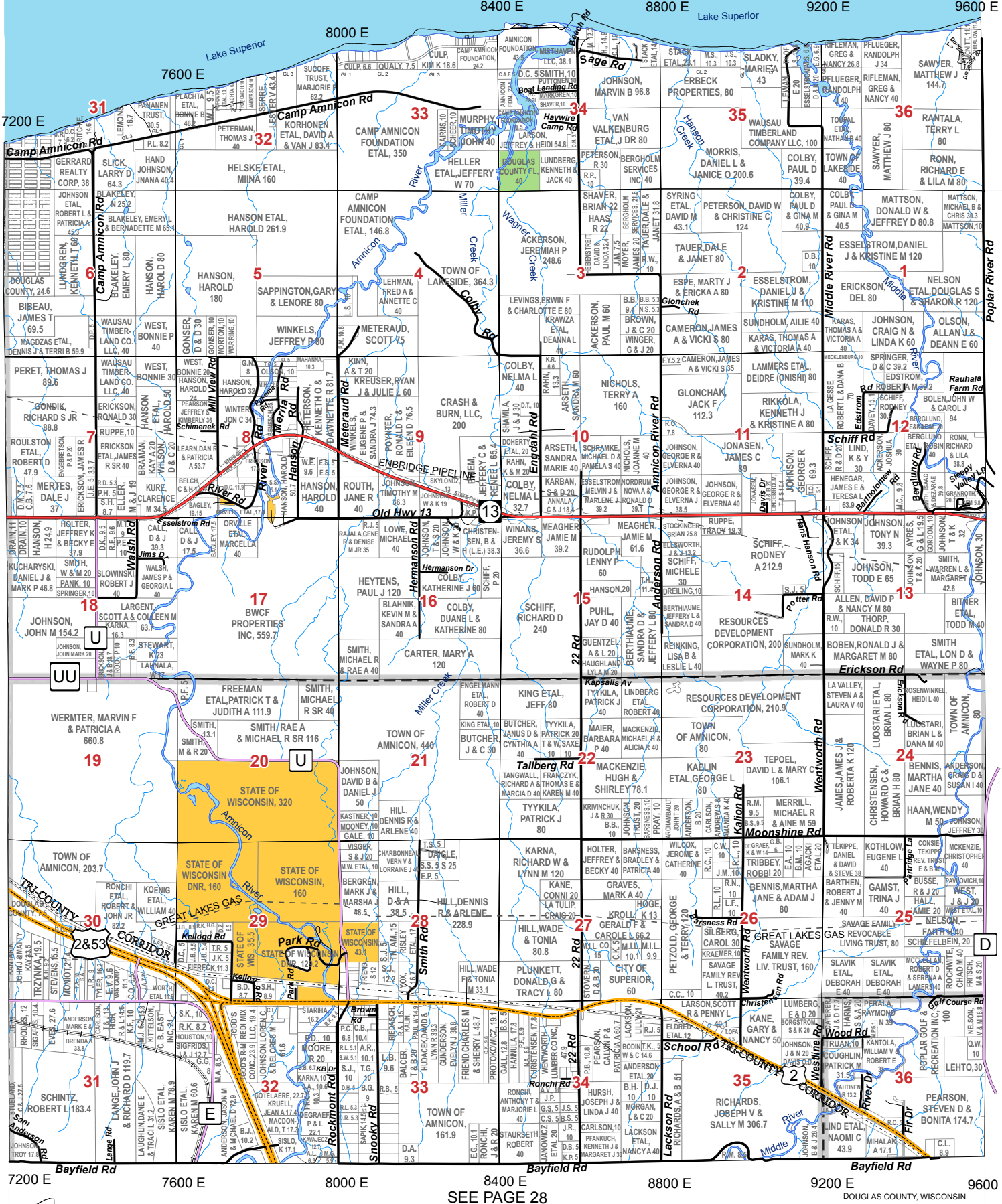
31	32	33	34	35	36
25	26	27	28	29	30
19	20	21	22	23	24
13	14	15	16	17	18
7	8	9	10	11	12
1	2	3	4	5	6

Legend

- US Highway (Yellow dashed line)
- State Highway (Red solid line)
- County Road (Purple solid line)
- City Streets (Black solid line)
- Forest Roads (Black dashed line)
- Town Roads (Black solid line)
- Unpaved Roads (Black dashed line)
- Village Roads (Black solid line)
- Private Roads (Black solid line)
- Municipalities (Black outline)
- Pipelines (Black dashed line)
- Railroads (Black dashed line)
- Major Trails (Black dashed line)
- Lakes/Rivers (Blue wavy line)
- Municipalities (Black outline)
- State Land (Orange solid area)
- Douglas County FL (Green solid area)
- Douglas County SU (Green hatched area)
- Douglas County Wildlife (Green wavy area)



SEE PAGE 27



2000 S
2400 S
2800 S
3200 S
3600 S
4000 S
4400 S
4800 S

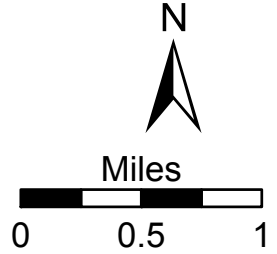
7200 E
7600 E
8000 E
8400 E
8800 E
9200 E
9600 E

SEE PAGE 37
T.48N. T.49N.
SEE PAGE 35

31	32	33	34	35	36
25	26	27	28	29	30
19	20	21	22	23	24
13	14	15	16	17	18
7	8	9	10	11	12
1	2	3	4	5	6

Legend

- US Highway
- State Highway
- County Road
- City Streets
- Forest Roads
- Town Roads
- Unpaved Roads
- Village Roads
- Private Roads
- Forest Roads
- Pipelines
- Railroads
- Major Trails
- Municipalities
- State Land
- Douglas County FL
- Douglas County SU
- Douglas County Wildlife



SEE PAGE 28

SOUTHEAST PART
35
NORTHEAST PART

LAKESIDE
AMNICON

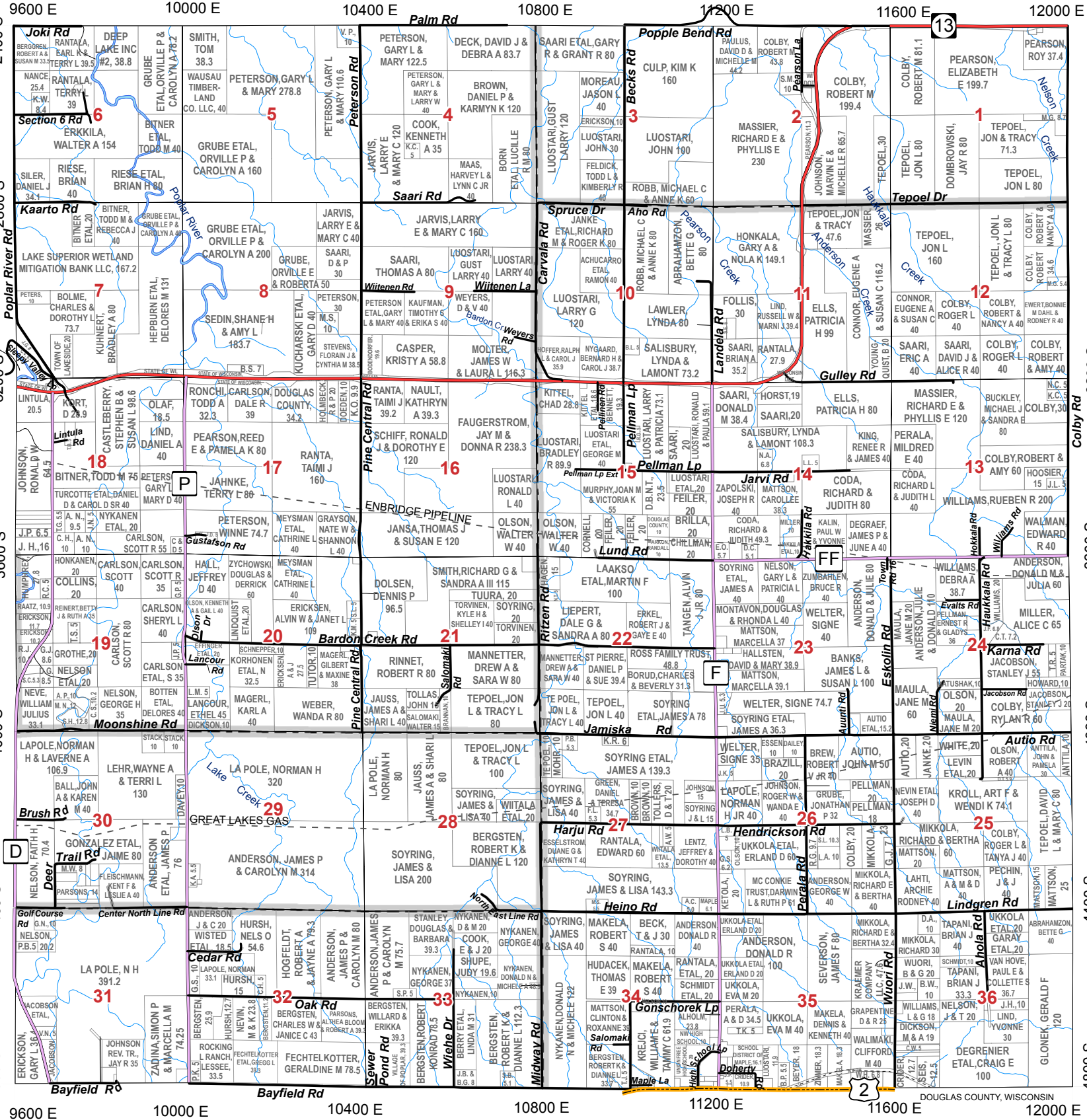
SOUTHWEST PART
NORTHEAST PART

CLOVERLAND
POPLAR VILLAGE

NORTHWEST PART
MAPLE

T.48N.-R.11W.
SEE PAGE 37

35

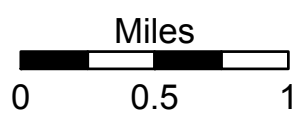


31	32	33	34	36	
25	26	27	28	29	30
19	20	21	22	23	24
13	14	15	16	17	18
7	8	9	10	11	12
1	2	3	4	5	6

SEE PAGE 29

Legend

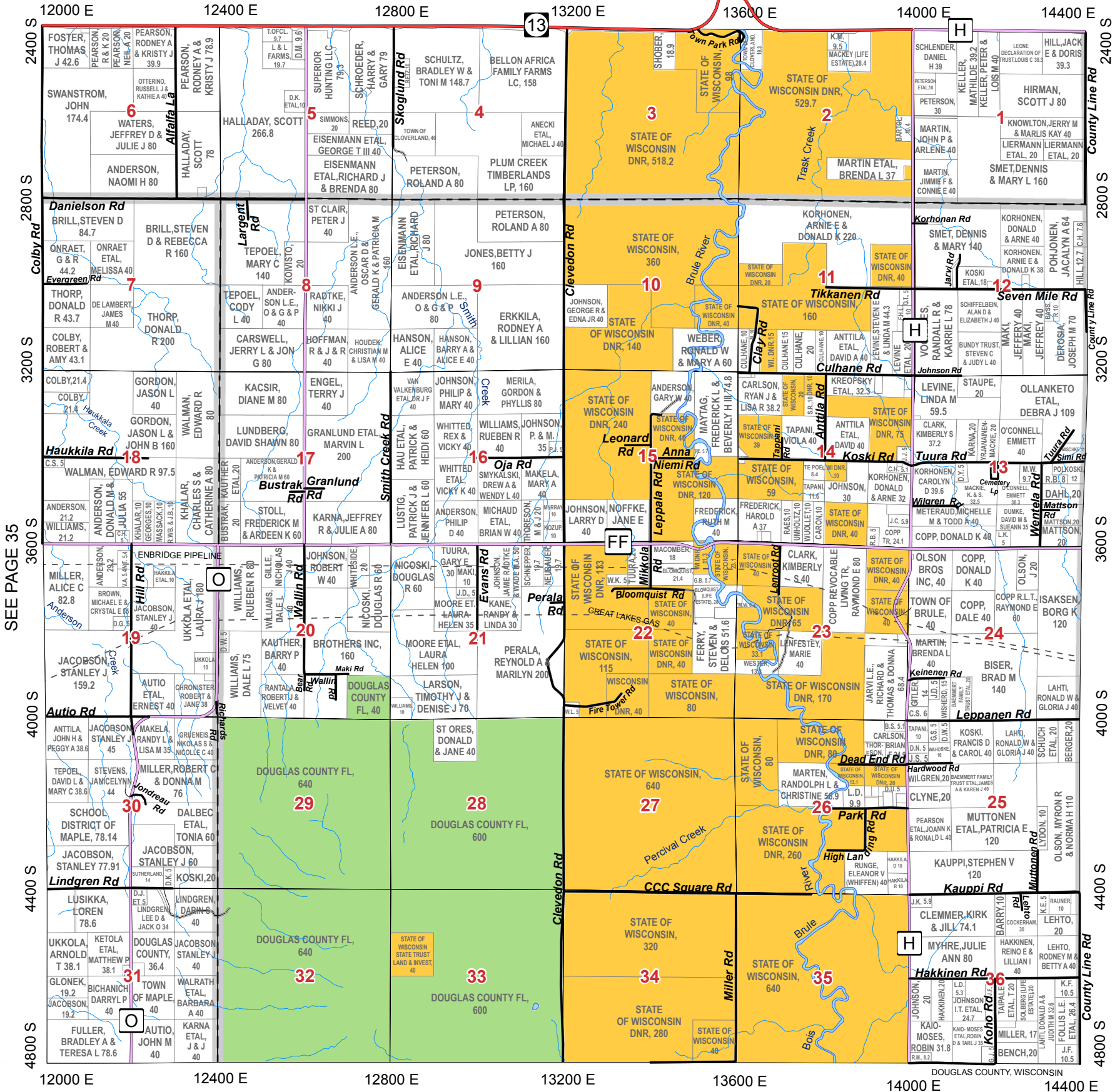
- US Highway
- State Highway
- County Road
- City Streets
- Forest Roads
- Town Roads
- Unpaved Roads
- Village Roads
- Private Roads
- Municipalities
- Pipelines
- Railroads
- Major Trails
- Lakes/Rivers
- State Land
- Douglas County FL
- Douglas County SU
- Douglas County Wildlife



SEE PAGE 34

SEE PAGE 36

SEE PAGE 38



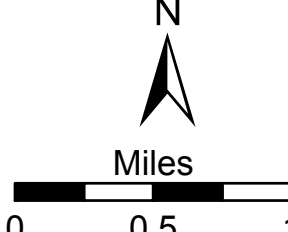
SEE PAGE 35

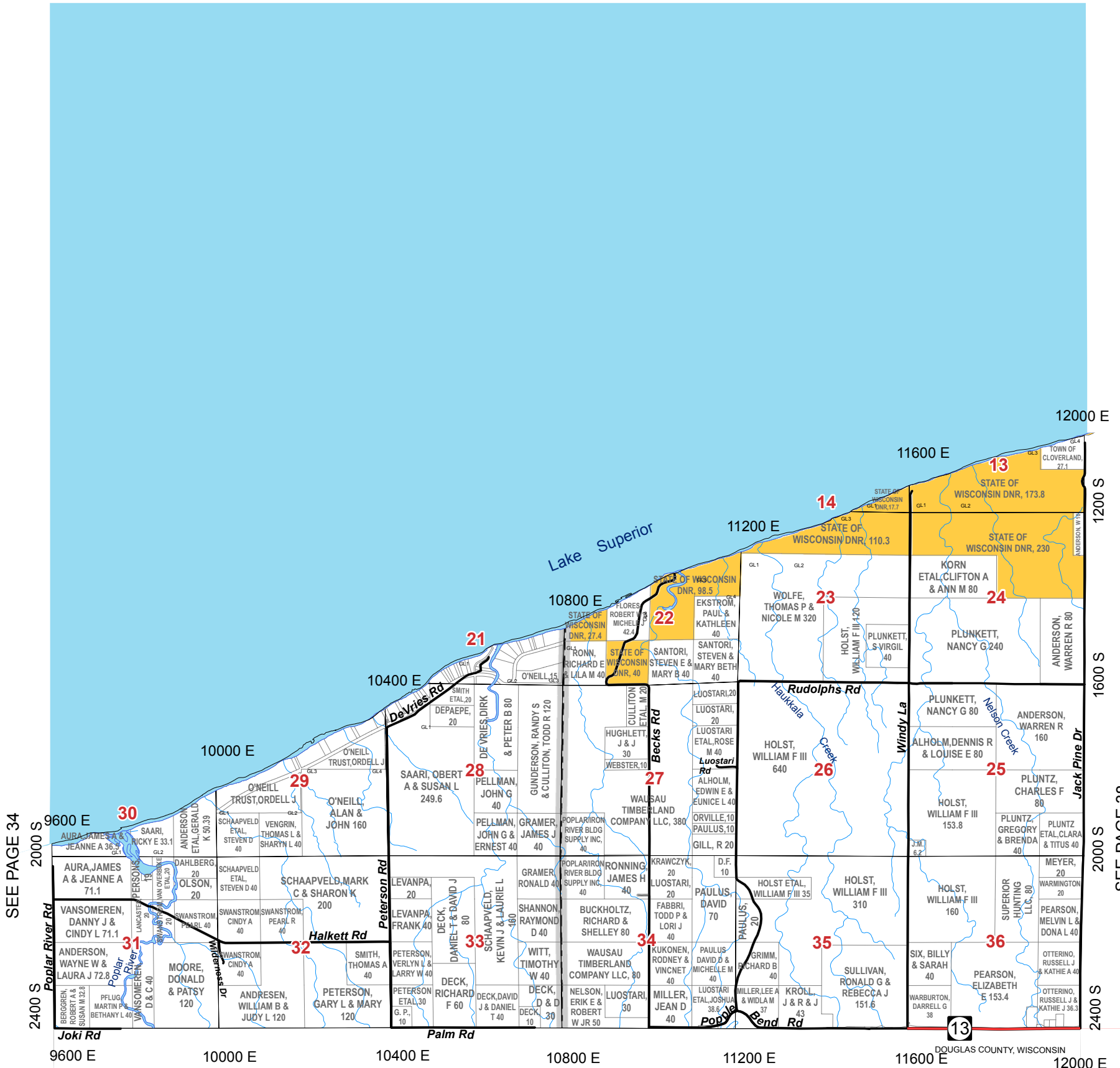
31	32	33	34	35	36	37	38
25	26	27	28	29	30		
19	20	21	22	23	24		
13	14	15	16	17	18		
7	8	9	10	11	12		
1	2	3	4	5	6		

SEE PAGE 30

Legend

- US Highway
- State Highway
- County Road
- City Streets
- Forest Roads
- Town Roads
- Unpaved Roads
- Village Roads
- Private Roads
- Pipelines
- Railroads
- Major Trails
- Lakes/Rivers
- Municipalities
- State Land
- Douglas County FL
- Douglas County SU
- Douglas County Wildlife





SEE PAGE 34

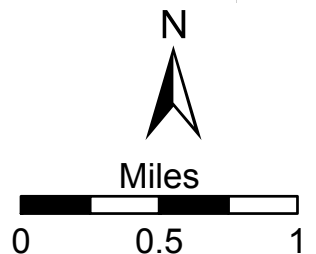
SEE PAGE 38

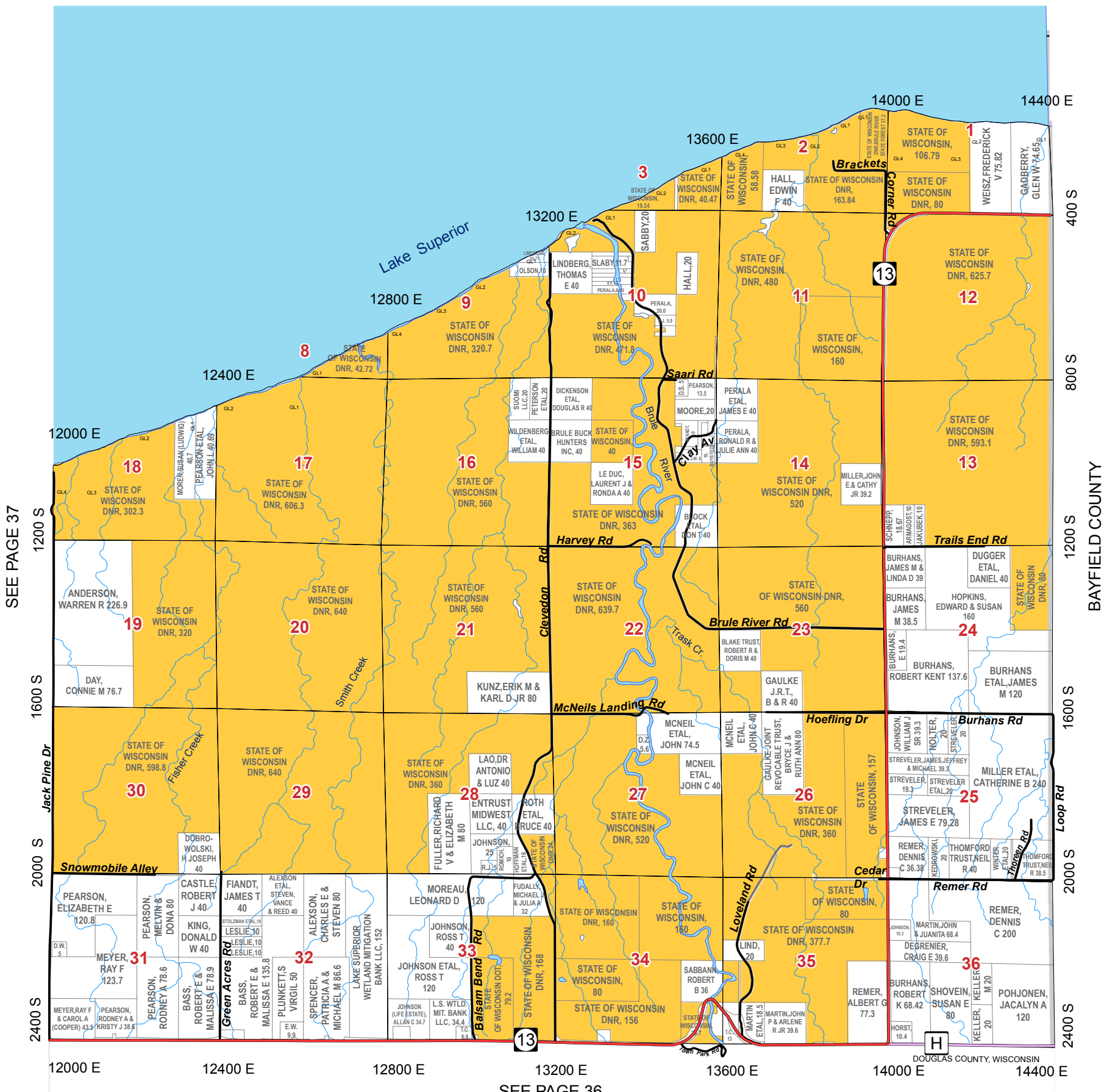
SEE PAGE 35

31	32	33	34	35	36
25	26	27	28	29	30
19	20	21	22	23	24
13	14	15	16	17	18
7	8	9	10	11	12
1	2	3	4	5	6

Legend

- US Highway (Yellow dashed line)
- State Highway (Red solid line)
- County Road (Purple solid line)
- City Streets (Grey solid line)
- Forest Roads (Black dashed line)
- Town Roads (Black solid line)
- Unpaved Roads (Black dashed line)
- Village Roads (Black solid line)
- Private Roads (Black solid line)
- Municipalities (Black outline)
- Pipelines (Black dashed line)
- Railroads (Black dashed line)
- Major Trails (Black dashed line)
- Lakes/Rivers (Blue wavy line)
- Municipalities (Black outline)
- State Land (Yellow solid area)
- Douglas County FL (Green solid area)
- Douglas County SU (Green hatched area)
- Douglas County Wildlife (Green wavy area)





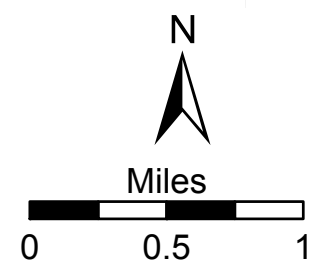
SEE PAGE 37

SEE PAGE 36

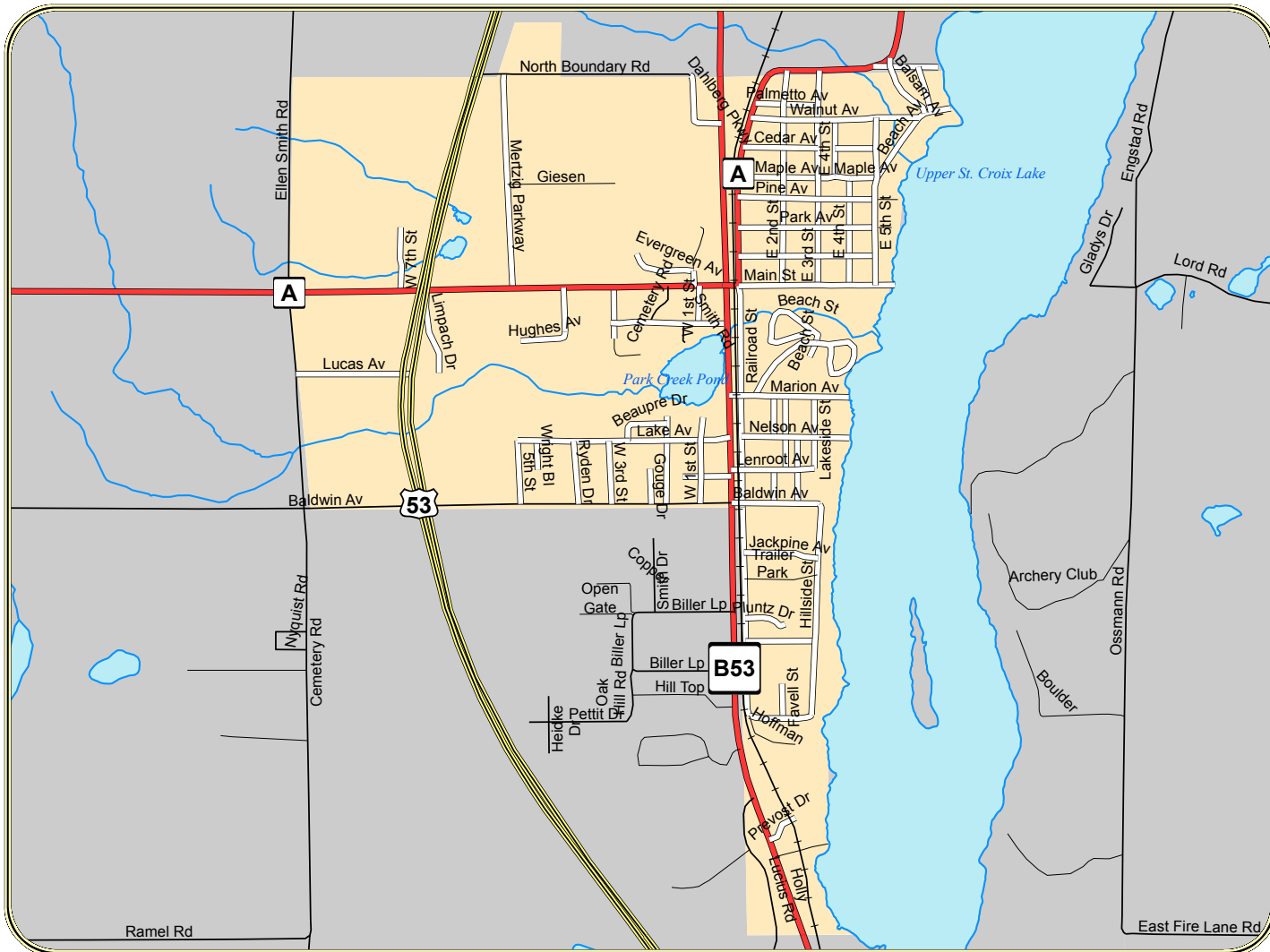
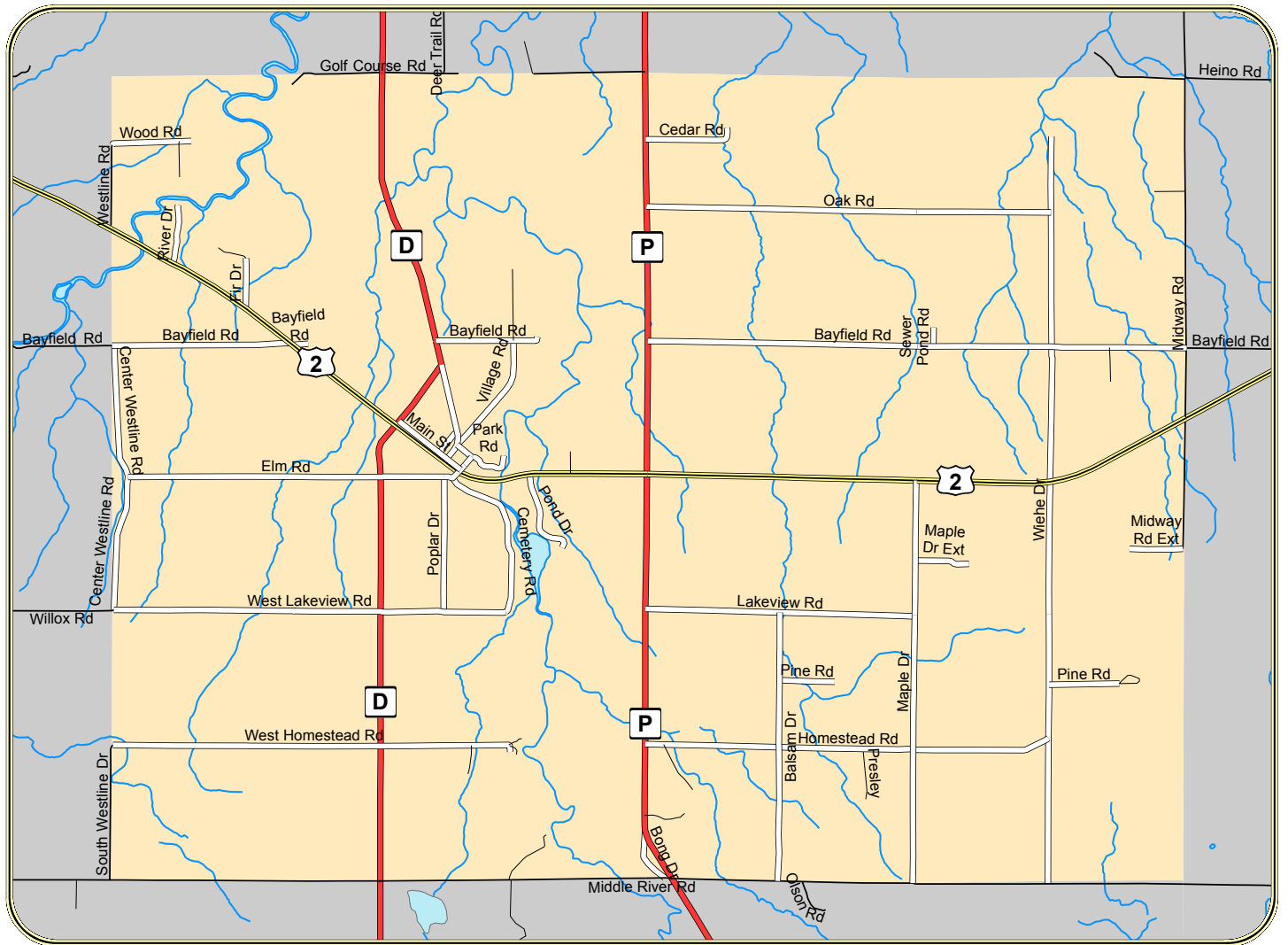
31	32	33	34	35	36
25	26	27	28	29	30
19	20	21	22	23	24
13	14	15	16	17	18
7	8	9	10	11	12
1	2	3	4	5	6

Legend

- US Highway
- State Highway
- County Road
- City Streets
- Forest Roads
- Town Roads
- Unpaved Roads
- Village Roads
- Private Roads
- Municipalities
- Pipelines
- Railroads
- Major Trails
- Lakes/Rivers
- Municipalities
- State Land
- Douglas County FL
- Douglas County SU
- Douglas County Wildlife

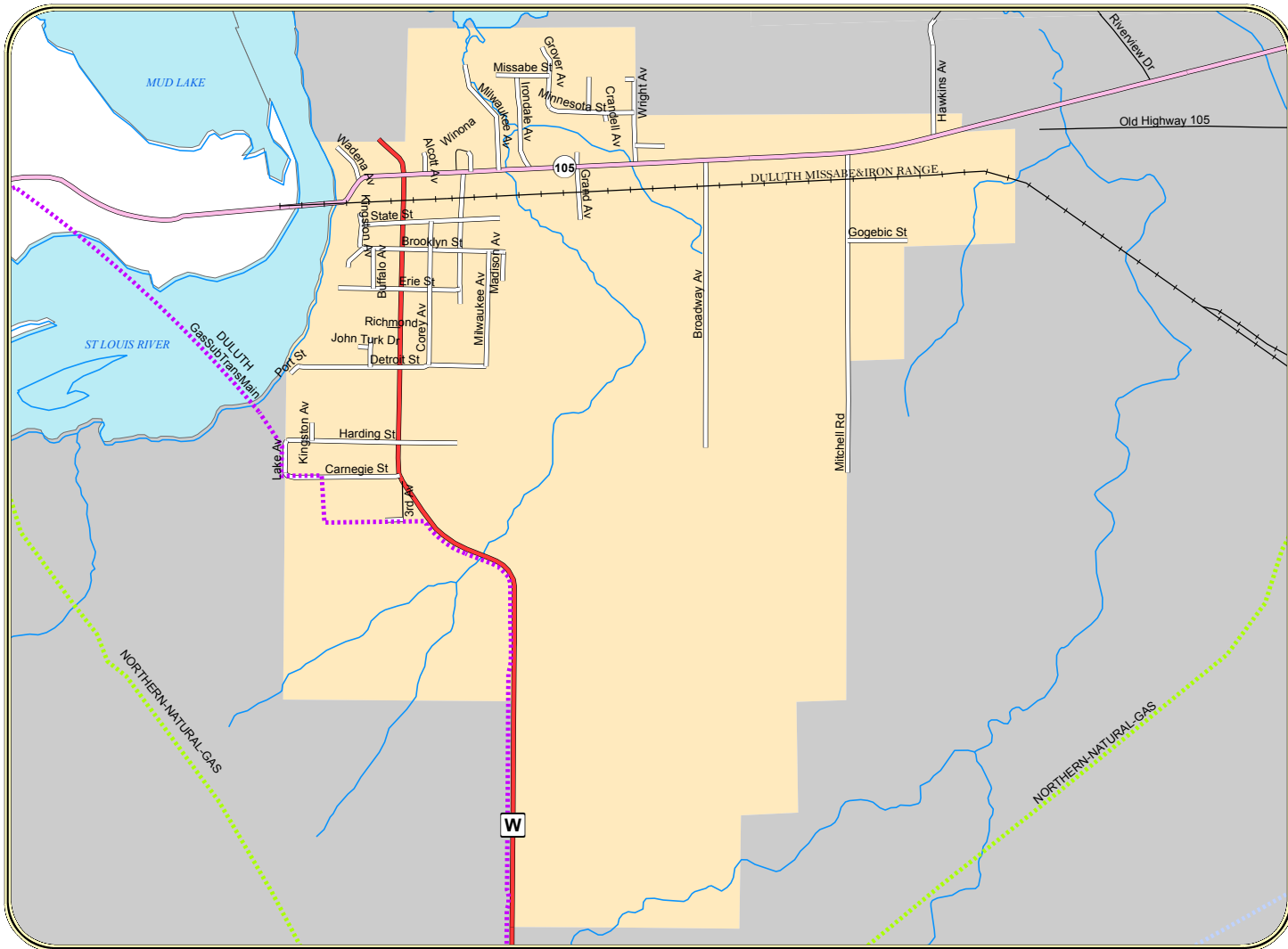
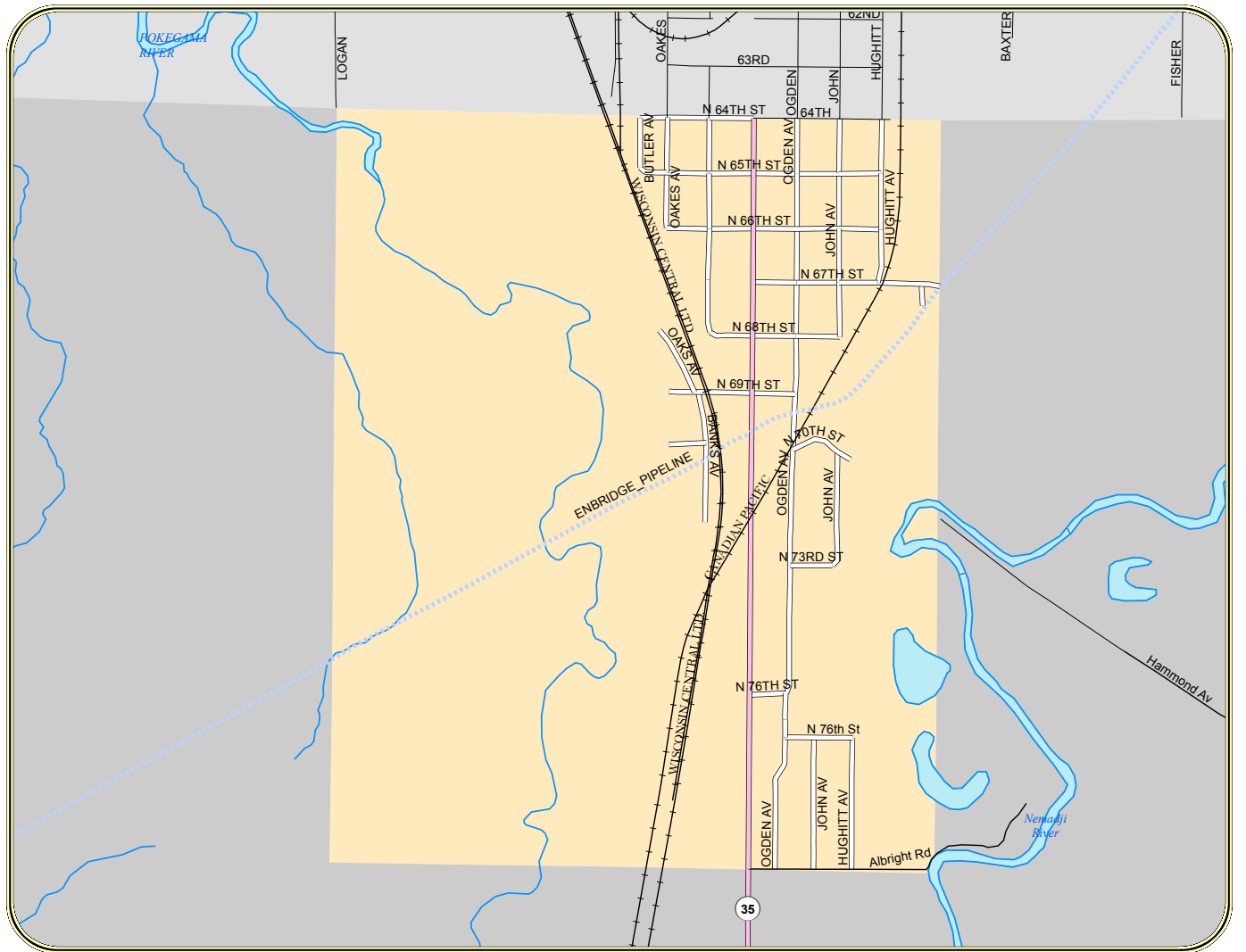


**VILLAGE
OF
POPLAR**



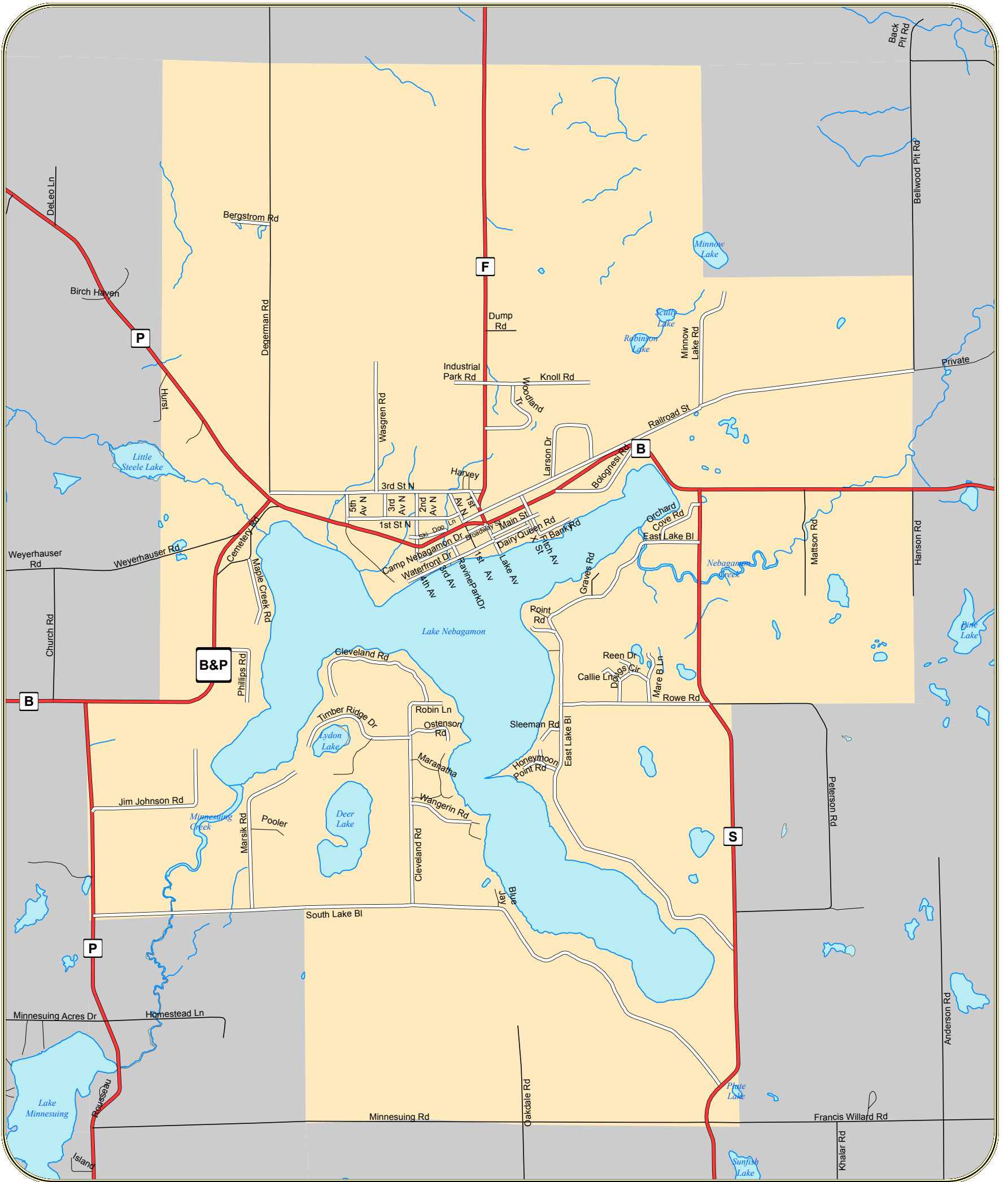
**VILLAGE
OF
SOLON
SPRINGS**

**VILLAGE
OF
SUPERIOR**

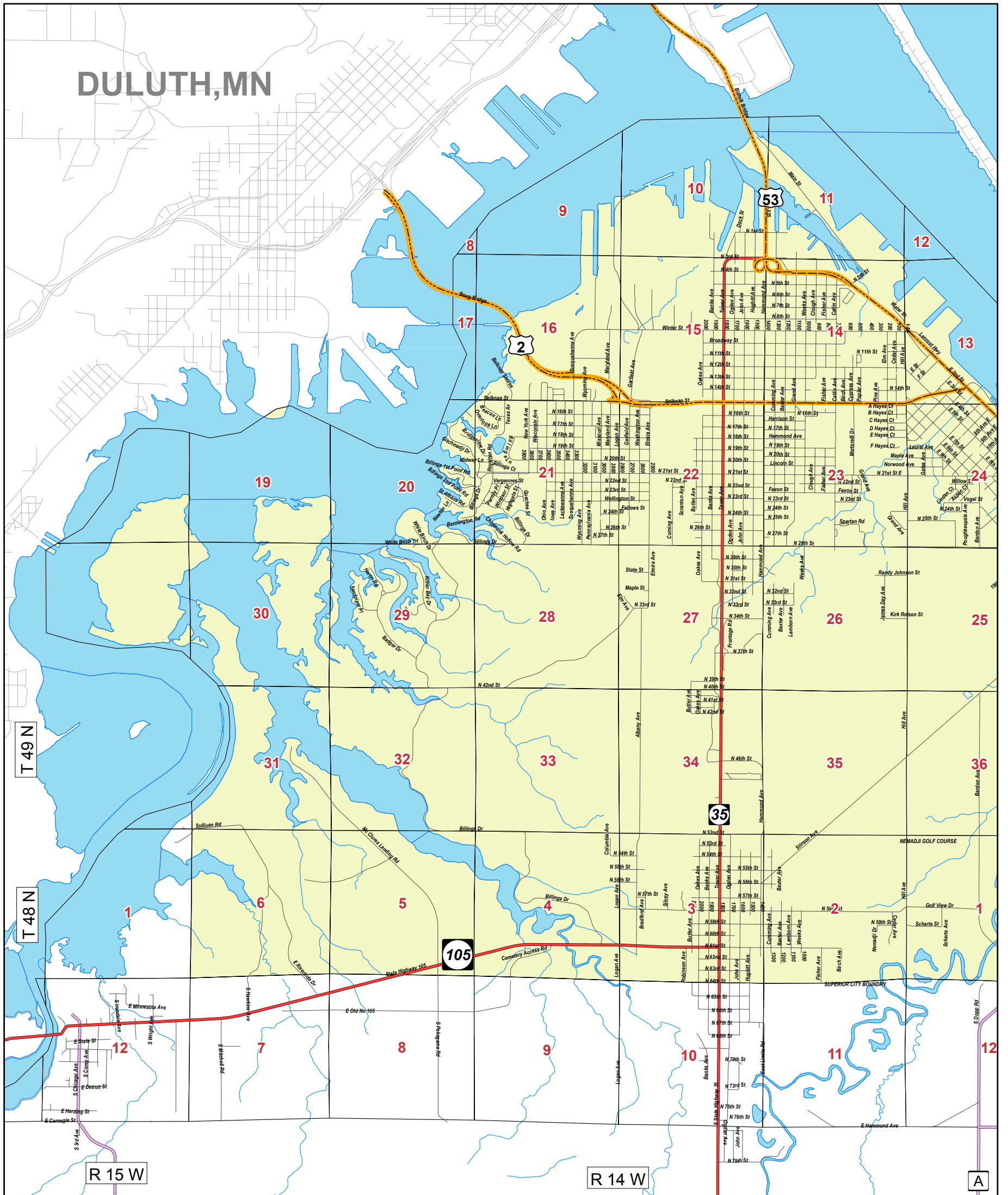


**VILLAGE
OF
OLIVER**

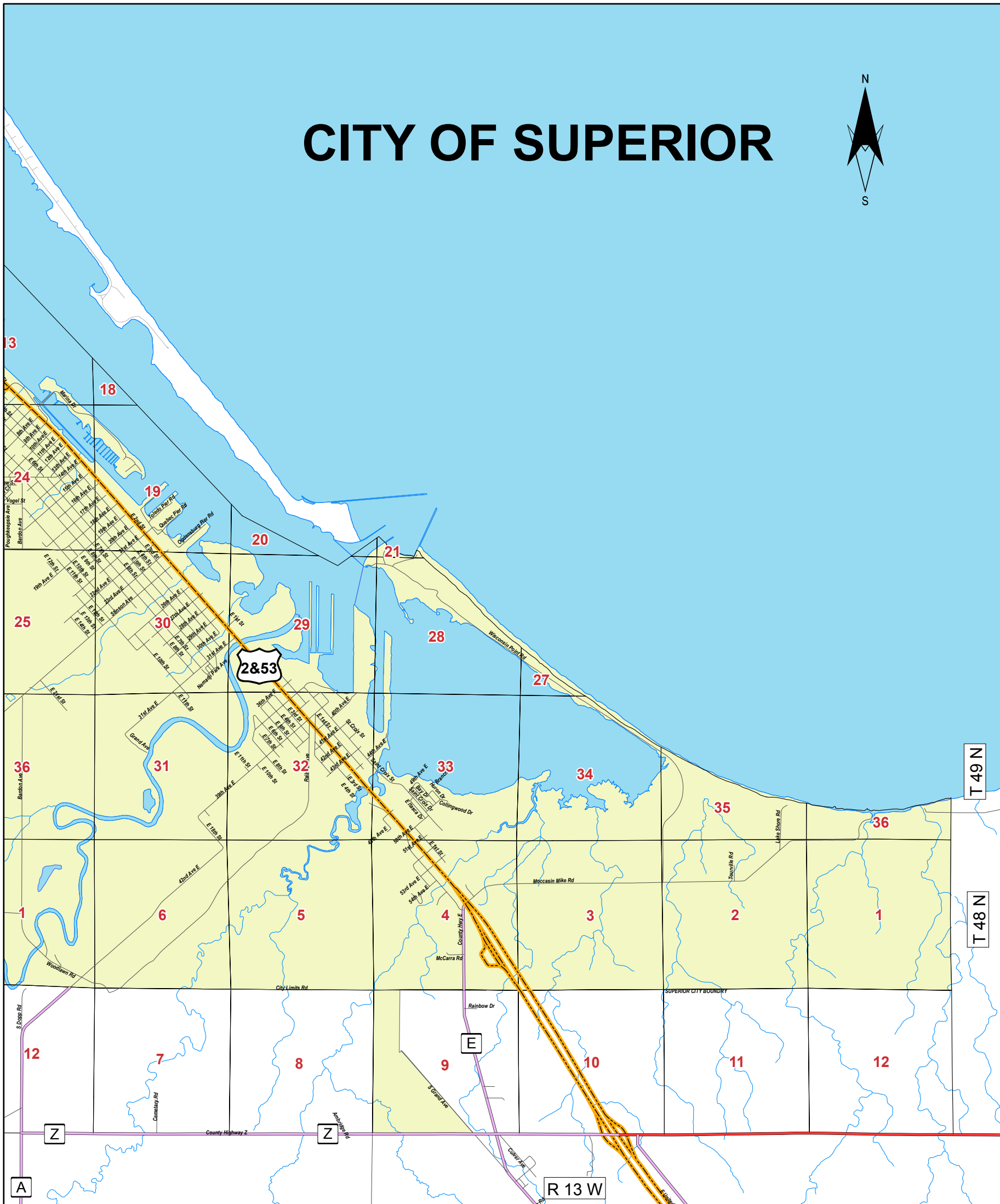
VILLAGE OF LAKE NEBAGAMON



DULUTH, MN



CITY OF SUPERIOR



DOUGLAS COUNTY LAKES

Information Source

Wisconsin Department of Natural Resources

“Wisconsin Lakes” Book

608/266-2212

[Http://dnr.wi.gov/org/water/fhp/lakes/list/#lakebook](http://dnr.wi.gov/org/water/fhp/lakes/list/#lakebook)

Public Access - Detailed access information is available for most counties in the state. Many public fishing piers are now wheelchair-accessible. For information on specific access sites, contact your nearest DNR office. Each office has a copy of *Fishing and Boating Access for Everyone*. Copies of individual location maps with descriptions of the amenities available at that site can be provided to you. In the column titled “Public Access,” the following abbreviations describe existing access where information is available:

- BR** Boat Ramp. These are sites with a defined public boat launching facility which may or may not have parking.
- BF** Barrier-free Boat Ramp. These sites have a boarding dock or means of wheelchair access to boats.
- P** Barrier-free Pier. These piers were designed to accommodate wheelchairs.
- T** Walk in Trail. These access sites are partially developed, excluding a boat ramp, and are entirely within public lands.
- R** Roadside. These sites do not include any access developments. Public roads with a marked right-of-way extending to the water provide a limited degree of access.
- W** Wilderness in Public Ownership. A lake is in a wilderness area if there are no roads or buildings within 200 feet of the waterbody. Wilderness lakes have no defined walk-in trail to the water.
- BW** Barrier-free Wilderness Access. These sites have a firm surface to gain access to the water, but no special piers or ramps.
- NW** Navigable Water. Navigable access is provided by the presence of an inlet or outlet stream which furnishes adequate boat access to a lake. A small stream not large enough to float a boat does not provide effective navigable access.

A few counties do not have detailed access information. For those waters marked with an “x,” some type of access, other than navigable water access, is available. Regulations governing boat usage are effective on certain lakes and are posted at the public access sites.

Map - If a lake survey map showing the contour depths in a lake is available, an “X” appears in the column called “Map.” Nearly one fourth of all the named lakes in the state have been mapped. Lake survey maps provide valuable information for lake property owners and anglers who wish to know more about the lake depths.

Lake Type - The four lake types identified in this publication are defined on page one. The following abbreviations describe the category of lake type:

DG = Drainage lake SE = Seepage lake
 SP = Spring lake DN = Drained lake

Species of fish - The relative abundance of various game fish species including muskellunge, northern pike, walleye, largemouth bass, smallmouth bass, panfish, trout, catfish and sturgeon is listed. Abundance of a fish species is coded using the following symbols:

A = Abundant C = Common P = Present
 The absence of any symbol means that a fish species is not present.

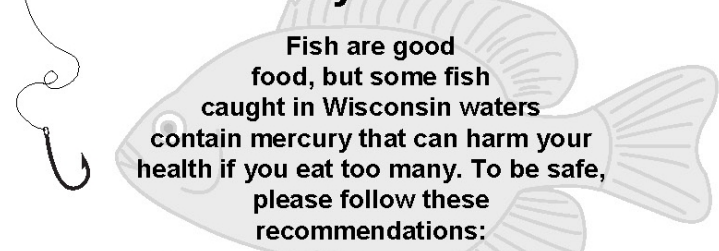
Some recent exotic species -

- E = Eurasian Water Milfoil (*Myriophyllum spicatum*)
 It is an aquatic plant.
- Z = Zebra Mussel (*Dreissena polymorpha*).

DOUGLAS COUNTY																
Lake	Area	Maximum Depth	Mean Depth	Public Access	Lake map	Lake Type	Muskie	Northern Pike	Walleye	LM bass	SM bass	Panfish	Trout	Catfish	Sturgeon	Exotic Species
Alexander Lake	51	8	5	BR	X	SE		P		P			P			
Amnicon Lake	426	31	10	BF	X	DG	C		P	P			C			
Anderson Lake	6	23	10	R	X	SE							C			
Apple Lake	6	11		T	X	SE										
Arrowhead Lake (Beglinger)	11	47				SE				P			C	P		
Bass Lake T43N R12W S10	128	27	12	W	X	SE		P	P	C			C	C		
Bass Lake T45N R11W S32	53	9	6	BR	X	SE		C	P	C			C	C		
Bear Lake	47	15	8	BR	X	DG	C		P	P			C			
Beaupre Springs	2	5		T										P		
Beauregard Lake	93	20	11	BR	X	SE		P	P	P			C			
Bennett Lake	30	17				SE							C			
Bergen Creek Springs	7	6		T	X	SP								P	C	
Big Lake	41	7		W		SP		P						C	P	
Big Spring	1	4		W		SP								C	P	
Bird Sanctuary Lake	10	8		T		SE										
Black Fox Lake	36	5				SE								P		
Black Lake	80	4	3	NW	X	DG				P			P	P		
Blue Springs	1	4		NW		SP								P		
Bluegill Lake	21	77			X	SE		P	P	P				P		
Bond Lake	292	67	30	BR	X	SE		P	P	C	P			P		
Boot Lake	16	2				SE										
Breizman Lake	13	21	12	BR	X	SE		C		P				C		
Buckley Spring	4	10		NW		SP								P		
Buffalo Lake	42	33				SE		C		C				C		
Catherine Lake	72	11			X	SE				P				C		
Cedar Island Ponds	27	15				SP									A	
Chain Lake, Lower	98	11	5	BR	X	SE		C		P				P		
Chain Lake, Upper	77	5	3		X	SE										
Cheney Lake	20	18	7		X	SE				C				C		
Clear Lake	36	39			X			P	P	C				C		
Clyde Lake	49	11			X	SE				C				C		
Coffee Lake	11	31			X	SE				P				C		

Continued on next page.

Hook into healthy Wisconsin fish!



This advice applies to most inland lakes and streams.

Women of childbearing years, nursing mothers and all children under 15 may eat:

- 1 meal per week of bluegill, sunfish, black crappie, white crappie, yellow perch or bullheads, **Do not eat Muskies!**, AND
- 1 meal per month of walleye, northern pike, smallmouth bass, largemouth bass, channel catfish, flathead catfish, white sucker, drum, burbot, sauger, sturgeon, carp, white bass, rock bass or other species.

Men, and women beyond their childbearing years may eat:

- unlimited amounts of bluegill, sunfish, black crappie, white crappie, yellow perch, or bullheads, AND
- 1 meal per week of northern pike, smallmouth and largemouth bass, channel and flathead catfish, walleye or other species.

Some waters contain fish with PCBs and higher mercury levels that pose a larger health concern. For more information, call your local DNR office, your local health department, or visit the web: <http://www.fishingwisconsin.org>

DOUGLAS COUNTY TROUT STREAMS

NAME OF STREAM	STREAM PORTION TROUT WATERS	TROUT SPECIES		
		Brook	Brown	Rainbow
1. Anderson Cr	All	n		
2. Angel Cr	All	n		
3. Arnold Cr	All	n		
4. Bacon Cr	All	n		
5. Beaver Cr	Downstream from town rd crossing S14	n		
6. Beebe Cr	All	n	n	
7. Bergen Cr	All	n		
8. Big Balsam Cr	All	n	n	
Unnamed Tributaries				
9. S7, T46N, R15N	All	n		
10. S23, T47N, R15N	All	n		
11. Black R	S9 & 10, T45N, R15W down to Interfalls L	n	n	
12. Blueberry Cr	All	n	n	n
Unnamed Tributary				
13. S17, T47N, R10W	All	n		n
14. Brule R	All	x	n	n
Unnamed Tributaries				
15. SW NE S11, T47N, R10W	All	n		
16. S2, T47N, R10W	All	n		
17. NW SE S11, T47N, R10W	All	n		n
18. NE SW S34, T47N, R10W	All	n	n	n
19. NW SW S34, T47N, R10W	All	n		

NAME OF STREAM	STREAM PORTION TROUT WATERS	TROUT SPECIES		
		Brook	Brown	Rainbow
20. SW SE S34, T47N, R10W	All	n	n	n
21. S22, T49N, R10W	All			n
22. Boyles Brook	All	n		
23. Buckety Cr	All	n		
24. Buckley Cr	All	n		
25. Casey Cr	All	n	n	n
26. Catlin Cr	All	n		
27. Copper Cr	From town rd S25 & 26 downstream to jct with feeder S15, T47N, R14W	n		
Unnamed Tributary				
28. S22, T47N, R14W	All	n		
29. Cranberry Cr & Spgs. S19, T43N, R12W	All	n		
30. E Fk Brule R	All	n		
31. Eau Claire R	Above Eau Claire Flowage		x	
32. Empire Cr	All	n		
33. Jerseith Cr	All	n	n	
34. Leo Cr	All	n	n	
35. Little Arnicon	All	x	n	
36. Little Balsam Cr	All	n	n	
37. Little Brule R	All	n	n	n
38. Lower Ox Cr	All	n		
39. Miller Cr	CTH "B" to headwaters	n		

NAME OF STREAM	STREAM PORTION TROUT WATERS	TROUT SPECIES		
		Brook	Brown	Rainbow
40. Mud Cr	All	n		
41. Nebagamon Cr	Down from CTH "B"	n	n	n
42. Ounce R	All	x	x	x
43. Park Cr	All	x	n	
44. Percival Cr	All		n	n
45. Poplar R	Upstream from Poplar R pond	x	x	
46. Potter Cr	All	n		
47. Rock Cr	All	n		
48. Rock Cut Cr	All	n	n	
49. Rocky Run	All	n	n	n
50. St. Croix Cr	All	n		
51. Sandy Run	All	n	n	
52. Silver Cr	Upstream town rd crossing S12	n		
53. Spring Cr (Gordon)	All	n		
54. Spring Cr (Solon Spgs)	All	n	n	
55. Trask Cr	From Hwy 13 to CTH "FF"	n	n	
56. Upper Ox Cr	All	n		
57. W Fk Brule R	All	n		
58. Wilson Cr	Rd crossing S28 downstream to Brule R	n	n	n

n - naturally produced trout

Owner Index

Table with 15 columns: Ownername, Pg, Sec, Ownername, Pg, Sec, Ownername, Pg, Sec, Ownername, Pg, Sec, Ownername, Pg, Sec. It lists numerous owners and their associated page and section numbers across multiple rows.

Owner Index

Table with columns: Ownername, Pg, Sec, Ownername, Pg, Sec, Ownername, Pg, Sec, Ownername, Pg, Sec, Ownername. Lists owner names and their corresponding page and section numbers.

Owner Index

Table with columns: Ownername, Pg, Sec, Ownername, Pg, Sec, Ownername, Pg, Sec, Ownername, Pg, Sec, Ownername, Pg, Sec. Lists names and associated page/section numbers for various owners.

Owner Index

Table with 15 columns: Ownername, Pg, Sec, Ownername, Pg, Sec, Ownername, Pg, Sec, Ownername, Pg, Sec, Ownername, Pg, Sec. Lists owner names and their corresponding page and section numbers.

ROAD INDEX

Road Name	Pg	Sec	Road Name	Pg	Sec	Road Name	Pg	Sec	Road Name	Pg	Sec	Road Name	Pg	Sec
16th St	33	15	Ash Av	16	24	Bayfield Rd	29	3	Big Balsam Rd	19	29	Brule Valley Av	30	13
16th St	33	16	Ashton Rd	4	28	Bayfield Rd	29	4	Big Beaver Rd	2	23	Brush Rd	34	25
18th St Rd	22	1	Aspen Dr	11	20	Bayfield Rd	29	5	Bill Ramel Rd	10	4	Brush Rd	35	30
18th St Rd	28	26	Aspen Dr	11	29	Bayfield Rd	29	6	Bill Ramel Rd	16	33	Buckley Break	3	10
18th St Rd	28	35	Aspen Moraine Tr	2	19	Bayfield Rd	33	35	Biller Lp	16	35	Buckley Break	3	11
18th St Rd	28	36	Aspen Moraine Tr	2	30	Bayfield Rd	33	36	Birch Av	30	12	Buckley Island Rd	3	1
1st Av	29	35	Aunet Ln	28	20	Bayfield Rd	34	31	Birch Haven Ln	29	27	Buckley Island Rd	3	10
1st Av	30	13	Aunet Ln	28	21	Bayfield Rd	34	32	Birch Ln	3	36	Buckley Island Rd	3	17
1st Av	30	14	Aunet Ln	28	28	Bayfield Rd	34	33	Birch Ln	4	31	Buckley Island Rd	3	2
1st Av N	29	35	Autio Rd	35	22	Bayfield Rd	34	34	Birch Tr	31	25	Buckley Island Rd	3	3
1st St N	29	35	Autio Rd	35	23	Bayfield Rd	34	35	Bird Ln	3	35	Buckley Island Rd	3	8
22 Rd	28	3	Autio Rd	35	24	Bayfield Rd	35	31	Bird Ln	3	36	Buckley Island Rd	3	9
22 Rd	34	10	Autio Rd	35	25	Bayfield Rd	35	33	Bird Rd	10	14	Buckley Island Rd	4	6
22 Rd	34	15	Autio Rd	35	26	Bayfield Rd	35	34	Bird Rd	10	15	Buffalo Av	31	12
22 Rd	34	22	Autio Rd	35	27	Be Ware Rd	4	31	Bird Sanctuary Rd	10	10	Buffalo Lake Rd	4	35
22 Rd	34	27	Autio Rd	36	30	BeBe Rd	16	1	Bird Sanctuary Rd	10	11	Bunch Rd	17	18
22 Rd	34	34	Auuntti Rd	35	23	BeBe Rd	16	2	Bird Sanctuary Rd	10	12	Burger Rd	19	3
2nd Av	30	13	BALL PARK AV	32	10	BeBe Rd	16	3	Bird Sanctuary Rd	10	14	Burhans Rd	38	24
2nd Av	30	14	BANKS AV	32	10	Beach Av	16	25	Black Bear Rd	32	13	Burhans Rd	38	25
2nd Av N	29	35	BUTLER AV	32	10	Beach Av	34	34	Black Bear Rd	32	14	Burma Rd	10	17
3rd Av	29	35	Back 80 Rd	23	13	Beach St	16	25	Black Widow Rd	4	8	Burma Rd	10	18
3rd Av	30	13	Back 80 Rd	23	14	Bear Hollow Rd	4	30	Blackberry Ln	11	31	Burma Rd	10	4
3rd Av	30	14	Back Pit Rd	30	17	Bear Lake Rd	14	10	Blackburn Rd	5	25	Burma Rd	10	8
3rd Av	31	13	Back Pit Rd	30	18	Bear Lake Rd	14	15	Blackburn Rd	5	26	Burma Rd	10	9
3rd Av N	29	35	Badger Bl	11	31	Bear Rd	36	20	Blackburn Rd	5	27	Burning Tree Dr	32	22
3rd St N	29	26	Badger Bl	11	32	Bear Tree Rd	2	26	Blackburn Rd	5	36	Burns Rd	5	27
3rd St N	29	35	Badger Ln	3	25	Bear Tree Rd	2	27	Bloomquist Rd	36	22	Burns Rd	5	34
4th Av	29	35	Badger Rd	30	27	Bear Tree Rd	2	34	Blue Jay Dr	23	11	Business 53	10	1
4th St	16	26	Bailey Ln	5	28	Beaupre Dr	16	26	Blue Jay Dr	23	2	Business 53	10	12
5th Av N	29	35	Baker Rd	17	32	Beauregard Lake Rd	12	1	Blue Ribbon Tr	4	13	Business 53	16	13
5th St	16	26	Bakken Rd	17	16	Beauregard Lake Rd	12	2	Blueberry Rd	11	34	Business 53	16	14
70TH	32	10	Bakken Rd	17	17	Beauregard Lake Rd	12	3	Blueberry Rd	11	35	Business 53	16	23
Abrahamson Rd	28	7	Bakken Rd	17	20	Beauregard Lake Rd	12	4	Blueberry Rd	29	1	Business 53	16	24
Access Rd	10	36	Bakken Rd	17	21	Beauregard Lake Rd	18	14	Blueberry Rd	29	12	Business 53	16	25
Acorn Dr	11	31	Balcsik Rd	5	12	Beauregard Lake Rd	18	15	Blueberry Rd	29	2	Business 53	16	26
Aden Creek Rd	16	24	Balcsik Rd	5	13	Beauregard Lake Rd	18	22	Blueberry Rd	30	6	Business 53	16	35
After Hours Rd	30	14	Balcsik Rd	6	18	Beauregard Lake Rd	18	23	Blueberry Rd	30	7	Business 53	16	36
After Hours Rd	30	15	Balcsik Rd	6	19	Beauregard Lake Rd	18	26	Bluff Creek Tr	27	8	Bustrak Rd	36	17
After Hours Rd	30	16	Balcsik Rd	6	7	Beauregard Lake Rd	18	33	Bluff Creek Tr	27	9	CCC Rd	24	10
After Hours Rd	30	21	Baldwin Av	16	25	Beauregard Lake Rd	18	34	Boat Landing Rd	34	34	CCC Rd	24	3
After Hours Rd	30	22	Baldwin Av	16	26	Beauregard Lake Rd	18	35	Bolognesi Rd	29	25	CCC Rd	24	4
After Hours Rd	30	27	Baldwin Av	16	27	Beaver Rd	2	23	Bolognesi Rd	29	36	CCC Rd	30	34
After Hours Rd	30	28	Baldwin Av	16	28	Beck Rd	15	36	Bond Lake Estates Rd	4	27	CCC Square Rd	36	34
After Hours Rd	30	33	Baldwin Av	16	33	Beck Rd	16	31	Bond Lake Estates Rd	4	28	CCC Square Rd	36	35
Aho Rd	35	10	Ball Park	5	6	Beck Rd	16	32	Bond Lake Estates Rd	4	33	CITY LIMITS RD	33	4
Ahola Rd	35	25	Ball Park Dr	5	6	Becks Rd	35	10	Bond Leader Lake Rd	4	21	CITY LIMITS RD	33	5
Ahola Rd	35	36	Ball Park Rd	3	26	Becks Rd	35	15	Bond Leader Lake Rd	4	27	CITY LIMITS RD	33	7
Ahrens Dr	5	29	Ball Park Rd	22	4	Becks Rd	35	3	Bond Leader Lake Rd	4	34	CITY LIMITS RD	33	8
Airport Rd	24	34	Balsam Av	16	24	Becks Rd	37	22	Bong Dr	29	7	CITY LIMITS RD	33	9
Airport Rd	24	35	Balsam Av	16	25	Becks Rd	37	27	Bong Dr	29	8	Cabin Ln	12	10
Airport Rd	24	36	Balsam Bend Rd	38	28	Becks Rd	37	34	Bong Forest Rd	24	32	Cabin Ln	12	11
Akenson Av	12	33	Balsam Bend Rd	38	33	Beglinger Lake Rd	4	10	Bong Forest Rd	24	33	Cabin Ln	12	12
Albright Rd	32	14	Balsam Dr	22	26	Bell Rd	4	5	Bonnie Johnson Rd	4	28	Cabin Ln	12	16
Albright Rd	32	15	Balsam Dr	29	8	Bellwood Pit East Rd	30	16	Booker Rd	20	23	Cabin Ln	12	17
Alcott Av	31	12	Bankey Rd	29	36	Bellwood Pit Rd	30	16	Booker Rd	20	24	Cabin Ln	12	9
Alexander Lake Landing Rd	5	12	Bardon Creek Rd	35	19	Bellwood Pit Rd	30	17	Boop Rd	3	23	Callie Ln	29	36
Alexander Lake Landing Rd	5	13	Bardon Creek Rd	35	20	Bellwood Pit Rd	30	18	Boop Rd	3	24	Camelot Ln	11	30
Alexander Lake Lp	5	12	Bardon Creek Rd	35	21	Bellwood Pit Rd	30	19	Boughner Rd	3	36	Camelot Ln	11	31
Alexander Lake Lp	6	7	Bardon Creek Rd	35	22	Bellwood Pit Rd	30	20	Boulder Dr	16	36	Camp Amnicon Rd	34	31
Alexander Trail Rd	5	12	Barnes Rd	25	10	Bellwood Pit Rd	30	29	Bounty Rd	14	25	Camp Amnicon Rd	34	32
Alfalfa Ln	36	6	Barnes Rd	25	3	Bellwood Pit Rd	30	8	Bounty Rd	14	36	Camp Amnicon Rd	34	33
Alfalfa Ln	36	7	Barnes Rd	25	4	Bellwood Pit Rd	30	9	Bounty Rd	15	18	Camp Amnicon Rd	34	6
Alfalfa Ln	38	31	Barnes Rd	31	33	Benedickt Rd	19	5	Bounty Rd	15	19	Camp Amnicon Rd	34	7
Allen Rd	26	20	Barron Dr	12	26	Benedickt Rd	19	8	Bounty Rd	15	30	Camp Nebagamon Dr	29	35
Allen Rd	26	29	Barsness Rd	34	26	Bennett Rd	22	13	Bounty Rd	8	1	Camp Rd	20	12
Ames Rd	32	22	Bartholomew Rd	34	12	Bennett Rd	22	14	Bounty Rd	8	10	Caragen Rd	19	10
Amnicon River Rd	34	11	Bartlett Rd	3	24	Bennett Rd	22	15	Bounty Rd	8	11	Caragen Rd	19	3
Amnicon River Rd	34	2	Bartlett Rd	3	25	Bennett Rd	22	16	Bounty Rd	8	12	Carignan Rd	26	4
Amnicon River Rd	34	3	Bartlett Rd	4	19	Bennett Rd	22	21	Bounty Rd	8	15	Carignan Rd	32	33
Amnicon River Rd	34	34	Bass Lake Rd	10	36	Bennett Rd	22	23	Bounty Rd	8	16	Carlson Rd	14	7
Anderson Ln	22	2	Bass Lake Rd	17	33	Bennett Rd	22	24	Brackets Corner Rd	38	11	Carlson Rd	14	8
Anderson Rd	14	6	Bass Lake Rd	4	1	Bennett Rd	23	17	Brackets Corner Rd	38	12	Carlson Rd	29	28
Anderson Rd	14	7	Bass Lake Rd	4	10	Bennett Rd	23	18	Brackets Corner Rd	38	2	Carlson Rd	29	33
Anderson Rd	24	17	Bass Lake Rd	4	11	Bennett Rd	23	19	Brancel Rd	16	24	Carlson Rd	30	1
Anderson Rd	24	18	Bass Lake Rd	4	16	Bennett Rd	23	20	Brandt Rd	32	24	Carlson Rd	30	12
Anderson Rd	24	19	Bass Lake Rd	4	19	Bennett Rd	23	21	Brannan Rd	27	23	Carlson Rd	30	2
Anderson Rd	24	20	Bass Lake Rd	4	2	Benson Rd	32	22	Brannan Rd	27	24	Carnegie St	31	12
Anderson Rd	24	5	Bass Lake Rd	4	20	Benson Rd	4	3	Brannan Rd	27	26	Carnegie St	31	13
Anderson Rd	24	7	Bass Lake Rd	4	21	Benson Rd	4	4	Brannan Rd	28	19	Carol Ct	5	29
Anderson Rd	24	8	Bass Lake Rd	4	9	Berg Park Rd	28	14	Brannan Rd	28	30	Carps Creek Rd	3	10
Anderson Rd	30	26	Batting Lp	10	2	Berg Park Rd	28	15	Breitzman Lake Rd	19	11	Carps Creek Rd	3	11
Anderson Rd	30	27	Batting Lp	10	3	Berg Park Rd	28	16	Breitzman Lake Rd	19	14	Carps Creek Rd	3	14
Anderson Rd	34	11	Baumgartner Rd	26	10	Berg Park Rd	28	17	Breitzman Lake Rd	19	22	Carps Creek Rd	3	15
Anderson Rd	34	14	Baumgartner Rd	26	11	Berge Rd	19	1	Breitzman Lake Rd	19	23	Carps Creek Rd	3	2
Andrews Rd	1	30	Baumgartner Rd	26	12	Bergeman Rd	4	13	Breitzman Lake Rd	19	26	Carps Creek Rd	3	3
Andrews Rd	1	31	Baumgartner Rd	26	13	Bergeman Rd	4	24	Breitzman Lake Rd	19	27	Carvala Rd	35	10
Anna Niemi Rd	36	15	Baumgartner Rd	26	14	Bergen Spring Rd	4	13	Breitzman Lake Rd	19	35	Carvala Rd	35	15
Antler Inn Rd	4	25	Baumgartner Rd	26	15	Berger Rd	5	25	Brill Rd	20	12	Carvala Rd	35	9
Antioines Cir	11	31	Baumgartner Rd	26	9	Berger Rd	6	30	Britton Rd	25	36	Castle Rd	24	3
Antioines Cir	5	6	Bayfield Rd	12	6	Berglund Rd	34	12	Britton Rd	26	31	Castle Rd	30	27
Anttila Rd	36	11	Bayfield Rd	12	7	Bergstrom Rd	29	22	Broadway Av	31	12	Castle Rd	30	34
Anttila Rd	36	14	Bayfield Rd	18	31	Bergstrom Rd	29	23	Broadway St	29	35	Caterpillar Rd	33	35
Apple Lake Rd	4	17	Bayfield Rd	27	1	Berquist Dr	5	6	Broadway St	29	36	Caterpillar Rd	33	36
Apple Lake Rd	4	18	Bayfield Rd	27	2	Berry Ln	22	10	Brooklyn St	31	12	Catherine Lake Rd	18	36
Apple Lake Rd	4	19	Bayfield Rd	28	1	Big Balsam Rd	19	14	Brown Rd	34	33	Cedar Av	16	25
Apple Lake Rd	4	30	Bayfield Rd	28	2	Big Balsam Rd	19	15	Brule River Rd	38	10	Cedar Dr	38	35
Apple Lake Rd	4	6	Bayfield Rd	28	3	Big Balsam Rd	19	20	Brule River Rd	38	15	Cedar Dr	38	36
Apple Lake Rd	4	7	Bayfield Rd	28	4	Big Balsam Rd	19	21	Brule River Rd	38	22	Cedar Island Rd	24	10
Arbutus Av	16	26	Bayfield Rd	28	5	Big Balsam Rd	19	22	Brule River Rd	38	23	Cedar Island Rd	24	15
Archery Club Rd	16	36	Bayfield Rd	28	6	Big Balsam Rd	19	28	Brule River Rd	38	24	Cedar Island Rd	24	16

ROAD INDEX

Road Name	Pg	Sec	Road Name	Pg	Sec	Road Name	Pg	Sec	Road Name	Pg	Sec	Road Name	Pg	Sec
Cedar Rd	35	31	Clevedon Rd	36	16	Cnty Road B	25	32	Cnty Road E	22	23	Cnty Road L	22	21
Cedar Rd	35	32	Clevedon Rd	36	21	Cnty Road B	25	33	Cnty Road E	22	26	Cnty Road L	22	22
Cemetery Lp	36	13	Clevedon Rd	36	22	Cnty Road B	25	34	Cnty Road E	22	3	Cnty Road L	22	23
Cemetery Rd	10	10	Clevedon Rd	36	27	Cnty Road B	25	35	Cnty Road E	22	35	Cnty Road L	22	24
Cemetery Rd	10	11	Clevedon Rd	36	28	Cnty Road B	25	36	Cnty Road E	28	16	Cnty Road L	22	25
Cemetery Rd	10	2	Clevedon Rd	36	3	Cnty Road B	26	19	Cnty Road E	28	17	Cnty Road L	22	28
Cemetery Rd	10	3	Clevedon Rd	36	33	Cnty Road B	26	20	Cnty Road E	28	21	Cnty Road L	22	29
Cemetery Rd	11	31	Clevedon Rd	36	34	Cnty Road B	26	21	Cnty Road E	28	22	Cnty Road L	22	30
Cemetery Rd	16	26	Clevedon Rd	36	9	Cnty Road B	26	22	Cnty Road E	28	27	Cnty Road L	23	19
Cemetery Rd	16	27	Clevedon Rd	38	10	Cnty Road B	26	23	Cnty Road E	28	34	Cnty Road L	23	20
Cemetery Rd	16	34	Clevedon Rd	38	15	Cnty Road B	26	24	Cnty Road E	28	5	Cnty Road L	23	21
Cemetery Rd	16	35	Clevedon Rd	38	21	Cnty Road B	26	26	Cnty Road E	28	8	Cnty Road L	23	30
Cemetery Rd	29	1	Clevedon Rd	38	22	Cnty Road B	26	30	Cnty Road E	33	15	Cnty Road M	10	13
Cemetery Rd	29	34	Clevedon Rd	38	28	Cnty Road B	27	19	Cnty Road E	33	16	Cnty Road M	10	14
Cemetery Rd	29	35	Clevedon Rd	38	33	Cnty Road B	27	20	Cnty Road E	33	22	Cnty Road M	10	15
Cemetery Rd	29	6	Clevedon Rd	38	34	Cnty Road B	27	21	Cnty Road E	33	23	Cnty Road M	10	16
Cemetery Rd	29	7	Clevedon Rd	38	9	Cnty Road B	27	27	Cnty Road E	33	25	Cnty Road M	10	17
Cemetery Rd	30	6	Cleveland Rd	23	2	Cnty Road B	27	28	Cnty Road E	33	26	Cnty Road M	10	18
Cemetery Rd	33	18	Cleveland Rd	29	35	Cnty Road B	27	29	Cnty Road E	33	9	Cnty Road M	8	13
Cemetery Rd	33	7	Cloverdale Dr	33	25	Cnty Road B	27	30	Cnty Road E	34	30	Cnty Road M	8	14
Cemetery Rd	34	12	Cnty Road A	14	11	Cnty Road B	27	33	Cnty Road E	34	31	Cnty Road M	8	15
Cemetery Rd	4	1	Cnty Road A	14	13	Cnty Road B	27	34	Cnty Road E	34	32	Cnty Road M	8	16
Cemetery Rd	4	12	Cnty Road A	14	14	Cnty Road B	27	36	Cnty Road EE	28	21	Cnty Road M	8	17
Cemetery Rd	4	13	Cnty Road A	14	2	Cnty Road B	28	31	Cnty Road F	29	10	Cnty Road M	8	20
Cemetery Rd	4	23	Cnty Road A	15	16	Cnty Road B	28	32	Cnty Road F	29	11	Cnty Road M	8	21
Cemetery Rd	4	24	Cnty Road A	15	17	Cnty Road B	28	33	Cnty Road F	29	13	Cnty Road M	9	13
Cemetery Rd	4	25	Cnty Road A	15	18	Cnty Road B	28	34	Cnty Road F	29	14	Cnty Road M	9	14
Cemetery Rd	4	26	Cnty Road A	15	21	Cnty Road B	28	35	Cnty Road F	29	2	Cnty Road M	9	15
Center Bird Rd	10	10	Cnty Road A	15	22	Cnty Road B	28	36	Cnty Road F	29	23	Cnty Road M	9	16
Center Bird Rd	10	14	Cnty Road A	15	23	Cnty Road B	28	25	Cnty Road F	29	25	Cnty Road M	9	17
Center Bird Rd	10	15	Cnty Road A	15	25	Cnty Road B	29	31	Cnty Road F	29	26	Cnty Road M	9	18
Center North Line Rd	35	30	Cnty Road A	15	26	Cnty Road B	29	32	Cnty Road F	29	3	Cnty Road M	9	23
Center North Line Rd	35	31	Cnty Road A	16	13	Cnty Road B	29	33	Cnty Road F	29	35	Cnty Road M	9	24
Center Westline Rd	28	1	Cnty Road A	16	24	Cnty Road B	29	34	Cnty Road F	29	36	Cnty Road O	30	6
Central Av	30	13	Cnty Road A	16	25	Cnty Road B	29	35	Cnty Road F	35	15	Cnty Road O	36	17
Chain Lake Rd	5	11	Cnty Road A	16	26	Cnty Road B	29	36	Cnty Road F	35	22	Cnty Road O	36	19
Chain Lake Rd	5	15	Cnty Road A	16	27	Cnty Road B	30	27	Cnty Road F	35	27	Cnty Road O	36	20
Chain Lake Rd	5	16	Cnty Road A	16	28	Cnty Road B	30	29	Cnty Road F	35	34	Cnty Road O	36	30
Chain Lake Rd	5	21	Cnty Road A	16	29	Cnty Road B	30	30	Cnty Road F	35	35	Cnty Road O	36	31
Chain Lake Rd	5	22	Cnty Road A	16	30	Cnty Road B	30	32	Cnty Road FF	35	13	Cnty Road O	36	5
Chain Lake Rd	5	27	Cnty Road A	17	17	Cnty Road B	30	33	Cnty Road FF	35	14	Cnty Road O	36	8
Chain Lake Rd	5	28	Cnty Road A	17	18	Cnty Road B	30	34	Cnty Road FF	35	15	Cnty Road P	17	17
Cheever Dr	5	6	Cnty Road A	17	19	Cnty Road BB	19	1	Cnty Road FF	35	23	Cnty Road P	17	4
Cheever Rd	5	25	Cnty Road A	17	20	Cnty Road BB	19	10	Cnty Road FF	35	24	Cnty Road P	17	8
Cheever Rd	6	21	Cnty Road A	17	21	Cnty Road BB	19	11	Cnty Road FF	36	18	Cnty Road P	17	9
Cheever Rd	6	28	Cnty Road A	17	22	Cnty Road BB	19	2	Cnty Road FF	36	19	Cnty Road P	23	10
Cheever Rd	6	30	Cnty Road A	17	23	Cnty Road BB	19	3	Cnty Road FF	36	20	Cnty Road P	23	15
Cheever Rd	6	31	Cnty Road A	17	24	Cnty Road BB	20	6	Cnty Road FF	36	21	Cnty Road P	23	16
Cheever Rd	6	32	Cnty Road A	18	19	Cnty Road BB	25	35	Cnty Road FF	36	22	Cnty Road P	23	21
Cheever Rd	6	33	Cnty Road A	18	20	Cnty Road C	25	1	Cnty Road FF	36	23	Cnty Road P	23	22
Cheney Lake Rd	17	11	Cnty Road A	18	21	Cnty Road C	25	10	Cnty Road FF	36	24	Cnty Road P	23	28
Cheney Lake Rd	17	12	Cnty Road A	18	23	Cnty Road C	25	11	Cnty Road G	11	31	Cnty Road P	23	3
Cheney Lake Rd	17	13	Cnty Road A	18	24	Cnty Road C	25	2	Cnty Road G	5	10	Cnty Road P	23	33
Cheney Lake Rd	17	14	Cnty Road A	18	25	Cnty Road C	25	5	Cnty Road G	5	11	Cnty Road P	23	4
Cheney Lake Rd	18	11	Cnty Road A	18	26	Cnty Road C	25	6	Cnty Road G	5	12	Cnty Road P	23	9
Cheney Lake Rd	18	12	Cnty Road A	18	27	Cnty Road C	25	8	Cnty Road G	5	14	Cnty Road P	29	16
Cheney Lake Rd	18	14	Cnty Road A	18	28	Cnty Road C	25	9	Cnty Road G	5	23	Cnty Road P	29	17
Cheney Lake Rd	18	15	Cnty Road A	18	30	Cnty Road C	26	5	Cnty Road G	5	24	Cnty Road P	29	21
Cheney Lake Rd	18	16	Cnty Road A	20	1	Cnty Road C	26	6	Cnty Road G	5	25	Cnty Road P	29	22
Cheney Lake Rd	18	18	Cnty Road A	20	11	Cnty Road C	31	31	Cnty Road G	5	26	Cnty Road P	29	27
Cheney Lake Rd	18	7	Cnty Road A	20	12	Cnty Road C	31	32	Cnty Road G	5	35	Cnty Road P	29	34
Cheney Lake Rd	18	8	Cnty Road A	20	13	Cnty Road C	32	13	Cnty Road G	5	36	Cnty Road P	29	35
Cheney Lake Rd	18	9	Cnty Road A	20	14	Cnty Road C	32	14	Cnty Road G	5	5	Cnty Road P	29	6
Chicago Av	31	12	Cnty Road A	20	2	Cnty Road C	32	15	Cnty Road G	5	6	Cnty Road P	29	7
Chicago Av	31	13	Cnty Road A	20	24	Cnty Road C	32	22	Cnty Road G	5	8	Cnty Road P	29	8
Chipmunk Hollow Rd	3	25	Cnty Road A	20	25	Cnty Road C	32	23	Cnty Road G	5	9	Cnty Road P	35	17
Chippewa Dr	5	6	Cnty Road A	20	35	Cnty Road C	32	24	Cnty Road H	30	11	Cnty Road P	35	19
Christensen Rd	34	26	Cnty Road A	20	36	Cnty Road C	32	25	Cnty Road H	30	14	Cnty Road P	35	20
Christensen Rd	3	36	Cnty Road A	26	1	Cnty Road C	32	28	Cnty Road H	30	2	Cnty Road P	35	29
Church Rd	23	4	Cnty Road A	26	12	Cnty Road C	32	32	Cnty Road H	36	1	Cnty Road P	35	30
Church Rd	29	34	Cnty Road A	26	13	Cnty Road C	32	33	Cnty Road H	36	11	Cnty Road P	35	31
Circle Rd	18	24	Cnty Road A	26	24	Cnty Road C	33	25	Cnty Road H	36	13	Cnty Road P	35	8
Claire Lawler Rd	5	10	Cnty Road A	26	25	Cnty Road C	33	26	Cnty Road H	36	14	Cnty Road S	23	1
Claire Lawler Rd	5	11	Cnty Road A	26	36	Cnty Road C	33	27	Cnty Road H	36	2	Cnty Road S	23	12
Claire Lawler Rd	5	14	Cnty Road A	32	12	Cnty Road C	33	28	Cnty Road H	36	23	Cnty Road S	23	13
Claire Lawler Rd	5	15	Cnty Road A	32	13	Cnty Road C	33	29	Cnty Road H	36	24	Cnty Road S	23	24
Claire Lawler Rd	5	16	Cnty Road A	32	24	Cnty Road C	33	30	Cnty Road H	36	26	Cnty Road S	23	36
Claire Lawler Rd	5	8	Cnty Road A	32	25	Cnty Road C	33	32	Cnty Road H	36	35	Cnty Road S	24	19
Claire Lawler Rd	5	9	Cnty Road A	32	36	Cnty Road C	33	34	Cnty Road H	38	36	Cnty Road S	24	30
Clara Barton Rd	27	25	Cnty Road AA	16	13	Cnty Road C	33	35	Cnty Road K	27	10	Cnty Road S	24	31
Clara Barton Rd	27	26	Cnty Road AA	16	14	Cnty Road C	34	30	Cnty Road K	27	15	Cnty Road S	24	32
Clara Barton Rd	27	27	Cnty Road B	19	3	Cnty Road D	28	1	Cnty Road K	27	22	Cnty Road S	24	33
Clara Barton Rd	27	28	Cnty Road B	19	4	Cnty Road D	28	12	Cnty Road K	27	27	Cnty Road S	24	34
Clara Barton Rd	27	33	Cnty Road B	19	6	Cnty Road D	28	13	Cnty Road K	27	28	Cnty Road S	24	6
Clara Barton Rd	27	34	Cnty Road B	21	1	Cnty Road D	28	24	Cnty Road K	27	3	Cnty Road S	24	7
Clara Barton Rd	27	35	Cnty Road B	21	2	Cnty Road D	28	25	Cnty Road K	33	15	Cnty Road S	29	25
Clara Barton Rd	27	36	Cnty Road B	21	3	Cnty Road D	28	36	Cnty Road K	33	22	Cnty Road S	29	36
Clay Av	38	15	Cnty Road B	21	4	Cnty Road D	29	6	Cnty Road K	33	27	Cnty Road S	30	31
Clay Rd	36	10	Cnty Road B	22	1	Cnty Road D	34	24	Cnty Road K	33	34	Cnty Road T	1	31
Clay Rd	36	11	Cnty Road B	22	2	Cnty Road D	34	25	Cnty Road L	21	10	Cnty Road T	1	32
Clay Rd	36	14	Cnty Road B	22	3	Cnty Road D	34	36	Cnty Road L	21	11	Cnty Road T	1	33
Clear Lake Rd	4	10	Cnty Road B	22	4	Cnty Road D	35	18	Cnty Road L	21	14	Cnty Road T	1	34
Clear Lake Rd	4	11	Cnty Road B	22	5	Cnty Road D	35	19	Cnty Road L	21	15	Cnty Road T	2	10
Clear Lake Rd	4	15	Cnty Road B	22	6	Cnty Road D	35	31	Cnty Road L	21	2	Cnty Road T	2	11
Clemmer Rd	30	1	Cnty Road B	23	4	Cnty Road E	16	1	Cnty Road L	21	23	Cnty Road T	2	14
Clevedon Rd	30	10	Cnty Road B	23	5	Cnty Road E	16	12	Cnty Road L	21	24	Cnty Road T	2	15
Clevedon Rd	30	3	Cnty Road B	23	6	Cnty Road E	16	2	Cnty Road L	21	25	Cnty Road T	2	23
Clevedon Rd	30	4	Cnty Road B	25	24	Cnty Road E	22	10	Cnty Road L	21	3	Cnty Road T	2	24
Clevedon Rd	30	9	Cnty Road B	25	25	Cnty Road E	22	15	Cnty Road L	22	19	Cnty Road T	2	7
Clevedon Rd	36	10	Cnty Road B	25	26	Cnty Road E	22	22	Cnty Road L	22	20	Cnty Road T	2	8

ROAD INDEX

Road Name	Pg	Sec	Road Name	Pg	Sec	Road Name	Pg	Sec	Road Name	Pg	Sec	Road Name	Pg	Sec
Cnty Road T	2	9	Cnty Roads B&P	29	35	Crooked Lake Rd	6	18	Dietz Rd	13	12	Edstrom Rd	34	12
Cnty Road T	3	19	Cnty Roads C&A	32	24	Crooked Lake Rd	6	20	Dietz Rd	13	2	Efaw Ln	23	16
Cnty Road T	3	20	Cnty Roads C&A	32	25	Crooked Lake Rd	6	9	Dietz Rd	19	35	Ekelund Rd	19	10
Cnty Road T	3	21	Colby Rd	34	10	Croshaw Rd	16	12	Dietz Rd	19	36	Ekelund Rd	19	3
Cnty Road T	3	25	Colby Rd	34	3	Croshaw Rd	17	7	Doetch Ln	11	13	Ekelund Rd	19	4
Cnty Road T	3	26	Colby Rd	34	4	Crossover Rd	28	19	Doetch Ln	12	13	Ellen Smith Rd	16	22
Cnty Road T	3	27	Colby Rd	35	1	Crossover Rd	28	20	Doetch Ln	12	14	Ellen Smith Rd	16	23
Cnty Road T	3	28	Colby Rd	35	12	Crossover Rd	28	21	Doetch Ln	12	15	Ellen Smith Rd	16	26
Cnty Road T	3	29	Colby Rd	35	13	Crotte Brook Tr	2	1	Doetch Ln	12	16	Ellen Smith Rd	16	27
Cnty Road T	3	30	Colby Rd	36	6	Crotte Brook Tr	2	11	Doetch Ln	12	17	Ellison Lake Rd	18	24
Cnty Road T	3	36	Colby Rd	36	7	Crotte Brook Tr	2	12	Doetch Ln	12	18	Ellison Lake Rd	18	25
Cnty Road T	4	25	Colby Rd	38	31	Crotte Brook Tr	2	14	Doetch Ln	12	21	Ellison Rd	26	4
Cnty Road T	4	26	Columbia St	31	13	Crotte Brook Tr	2	2	Doetch Ln	12	22	Elm Av	16	24
Cnty Road T	4	27	Colville Rd	17	18	Crotte Brook Tr	3	5	Doetch Ln	12	23	Elm Av	16	25
Cnty Road T	4	28	Commisky Rd	18	16	Crotte Brook Tr	3	6	Doherty Rd	29	2	Elm Rd	28	1
Cnty Road T	4	29	Commisky Rd	18	21	Crotte Brook Tr	3	7	Doherty Rd	35	34	Elm Rd	29	6
Cnty Road T	4	30	Commisky Rd	18	28	Crotte Brook Tr	9	27	Doherty Rd	35	35	Empire Landing Rd	3	5
Cnty Road T	4	31	Commisky Rd	18	33	Crotte Brook Tr	9	28	Dopp Rd	32	12	Empire Landing Rd	3	8
Cnty Road T	4	32	Commisky Rd	18	5	Crotte Brook Tr	9	32	Dougs Cir	29	36	Engdahl Rd	34	10
Cnty Road T	4	33	Commisky Rd	18	8	Crotte Brook Tr	9	33	Dowling Lake East Rd	21	18	Engdahl Rd	34	3
Cnty Road T	4	34	Commisky Rd	18	9	Crystal Beach Rd	12	25	Dowling Lake East Rd	21	7	Engine Hill Rd	2	5
Cnty Road T	4	35	Commisky Rd	24	32	Crystal Lake Public Access	3	24	Dowling Lake West Rd	20	12	Engine Hill Rd	8	31
Cnty Road U	34	18	Community Church Rd	4	25	Crystal Lake Rd	3	13	Dowling Lake West Rd	20	13	Engine Hill Rd	8	32
Cnty Road U	34	19	Community Church Rd	5	30	Crystal Lake Rd	3	24	Dowling Lake West Rd	21	18	Engine Hill Rd	8	33
Cnty Road U	34	20	Congdon Rd	30	23	Crystal Lake Rd	3	25	Downs Rd	4	21	Engstad Rd	16	25
Cnty Road U	34	21	Congdon Rd	30	26	Crystal Lake Rd	3	26	Downs Rd	4	28	Engstad Rd	17	19
Cnty Road U	34	28	Congdon Rd	30	27	Crystal Lake Rd	4	18	Dragonfly Dr	34	36	Engstad Rd	17	30
Cnty Road U	34	29	Conley Rd	27	30	Culhane Rd	36	11	Dragonfly Dr	37	31	Erickson Creek Rd	15	5
Cnty Road U	34	7	Connors Meadow Rd	12	17	Culhane Rd	36	14	Drolson Rd	19	16	Erickson Creek Rd	21	31
Cnty Road UU	33	13	Connors Meadow Rd	12	20	Culver Rd	33	15	Drolson Rd	19	4	Erickson Creek Rd	21	32
Cnty Road UU	33	14	Connors Meadow Rd	12	29	Culver Rd	33	16	Drolson Rd	19	9	Erickson Rd	34	23
Cnty Road UU	33	15	Connors Meadow Rd	12	32	Cummings Rd	7	33	Duck Pond Rd	18	32	Erickson Rd	34	24
Cnty Road UU	33	23	Connors Meadow Rd	12	4	Cummings Rd	7	34	Dump Rd	18	13	Erie St	31	12
Cnty Road UU	33	24	Connors Meadow Rd	12	5	Cut-A-Cross Rd	17	28	Dump Rd	18	14	Erkkila Rd	35	18
Cnty Road UU	34	18	Connors Meadow Rd	12	8	Cut-A-Cross Rd	17	29	Dump Rd	18	23	Erlanson Rd	4	31
Cnty Road UU	34	19	Connors Meadow Rd	12	33	Cut-A-Cross Rd	17	30	Dump Rd	19	18	Eskelson Rd	26	1
Cnty Road V	27	13	Copeland Rd	10	5	Cut-A-Cross Rd	17	32	Dump Rd	26	28	Eskelson Rd	27	6
Cnty Road V	27	14	Copeland Rd	16	32	Cut-A-Way Rd	10	12	Dump Rd	29	1	Eskolin Rd	35	23
Cnty Road V	27	15	Copeland Rd	16	33	Cut-A-Way Rd	10	13	Dump Rd	29	11	Eskolin Rd	35	24
Cnty Road V	27	22	Copenhaugen Rd	20	12	Cut-A-Way Rd	11	7	Dump Rd	29	12	Esselstrom Rd	34	17
Cnty Road V	27	23	Copper Dr	16	35	Cut-Across Rd	2	35	Dump Rd	29	13	Esselstrom Rd	34	18
Cnty Road V	27	24	Copper Mine Lp	6	11	Cut-Across Rd	2	36	Dump Rd	29	2	Esselstrom Rd	34	7
Cnty Road V	28	17	Copper Mine Lp	6	12	Cut-Across Rd	4	25	Dump Rd	29	25	Estness Rd	29	10
Cnty Road V	28	18	Copper Mine Rd	6	11	Cutter Rd	33	15	Dunderave Ln	34	36	Estness Rd	29	11
Cnty Road V	28	8	Copper Mine Rd	6	12	Cutter Rd	33	22	During Rd	26	3	Estway Rd	17	29
Cnty Road W	25	10	Copper Mine Rd	6	14	Cutter Rd	33	23	During Rd	32	34	Estway Rd	17	32
Cnty Road W	25	15	Copper Mine Rd	6	15	DL Ln	22	2	E 2nd St	16	24	Evalts Rd	35	24
Cnty Road W	25	16	Copper Mine Rd	6	2	Dahlberg Pkwy	16	23	E 2nd St	16	25	Evans Ln	28	13
Cnty Road W	25	21	Copper Mine Rd	6	20	Dahlberg Pkwy	16	26	E 3rd St	16	24	Evans Ln	29	18
Cnty Road W	25	22	Copper Mine Rd	6	21	Dairy Queen Rd	29	36	E 3rd St	16	25	Evans Rd	36	21
Cnty Road W	25	27	Copper Mine Rd	6	22	Daisy Rd	3	1	E 4th St	16	25	Evergreen Av	16	25
Cnty Road W	25	28	Copper Ridge Rd	27	8	Daisy Rd	3	2	E 5th St	16	25	Evergreen Av	16	26
Cnty Road W	25	33	Corey Av	31	12	Daisy Rd	9	36	EZ St	23	16	Evergreen Dr	18	24
Cnty Road W	31	13	Cosgrove Rd	11	31	Damen Dr	5	28	Eagle Heights Rd	4	17	Evergreen Ln	30	13
Cnty Road W	31	24	Country Cir	11	32	Danielson Rd	35	1	Eagle Point Rd	4	31	Evergreen Rd	36	7
Cnty Road W	31	25	Country Lane Dr	31	12	Danielson Rd	35	12	Eagle Rock Cir	12	25	Evergreen Valley Dr	25	8
Cnty Road W	31	26	County Entrance Rd	1	10	Danielson Rd	36	7	Eagles Nest Way	11	31	Evergreen Valley Dr	25	9
Cnty Road W	31	27	County Line Rd	2	35	Danielson Rd	36	8	East Bondwood Rd	4	19	Fairbanks Rd	11	26
Cnty Road W	31	31	County Line Rd	2	36	Darrow Rd	26	11	East Bondwood Rd	4	20	Fairbanks Rd	11	35
Cnty Road W	31	32	County Line Rd	24	1	Darrow Rd	26	14	East Copper Mine Rd	6	20	Fairview Rd	20	13
Cnty Road W	31	33	County Line Rd	24	12	Darrow Rd	26	2	East Fire Lane Rd	11	4	Falk Rd	27	36
Cnty Road W	31	34	County Line Rd	24	25	Darrow Rd	26	23	East Fire Lane Rd	11	5	Fall Rd	14	28
Cnty Road Y	10	31	County Line Rd	24	36	Darrow Rd	26	26	East Fire Lane Rd	11	6	Fall Rd	14	29
Cnty Road Y	10	32	County Line Rd	3	31	Darrow Rd	32	23	East Fire Lane Rd	17	31	Fall Rd	14	30
Cnty Road Y	10	33	County Line Rd	30	1	Darrow Rd	32	26	East Fire Lane Rd	17	32	Farmer Ln	22	5
Cnty Road Y	10	34	County Line Rd	30	12	Darrow Rd	32	35	East Fire Lane Rd	17	33	Farmer Ln	28	32
Cnty Road Y	10	36	County Line Rd	30	24	Darwin's Loop	2	36	East Lake Bl	23	1	Fasteland Rd	30	10
Cnty Road Y	11	31	County Line Rd	30	25	Davidson Rd	34	8	East Lake Bl	23	12	Favell St	16	36
Cnty Road Y	11	32	County Line Rd	30	36	Davis Dr	34	11	East Lake Bl	24	7	Ferguson Rd	10	3
Cnty Road Y	11	33	County Line Rd	36	1	Davis Dr	34	14	East Lake Bl	29	36	Ferguson Rd	10	4
Cnty Road Y	11	34	County Line Rd	36	12	DeLeo Ln	29	21	East Lake Bl	30	31	Ferguson Rd	10	9
Cnty Road Y	11	35	County Line Rd	36	25	DeLeo Ln	29	22	East Lyman Lake Rd	21	14	Ferguson Rd	16	22
Cnty Road Y	11	36	County Line Rd	36	36	DeVries Rd	37	21	East Lyman Lake Rd	21	15	Ferguson Rd	16	27
Cnty Road Y	12	1	Cove Ln	3	24	DeVries Rd	37	28	East Lyman Lake Rd	21	22	Ferguson Rd	16	28
Cnty Road Y	12	13	Cove Ln	3	25	Dead End Rd	36	26	East Mail Rd	12	26	Ferguson Rd	16	33
Cnty Road Y	12	23	Cove Ln	4	30	Dedham Rd	25	1	East Mail Rd	12	35	Findlay Rd	33	26
Cnty Road Y	12	24	Cox Av	33	15	Dedham Rd	25	12	East Mail Rd	12	36	Findlay Rd	33	35
Cnty Road Y	12	26	Coyote Dr	10	18	Dedham Rd	25	13	East Mail Rd	5	1	Finn Point Rd	20	12
Cnty Road Y	12	31	Coyote Dr	10	19	Dedham Rd	25	24	East Mail Rd	5	11	Finn Point Rd	20	13
Cnty Road Y	12	32	Craig Rd	27	30	Dedham Rd	26	6	East Mail Rd	5	12	Finn Rd	26	4
Cnty Road Y	12	33	Craig Rd	27	31	Dedham Rd	26	7	East Mail Rd	6	1	Finn Rd	32	33
Cnty Road Y	12	34	Cranberry Lake Rd	4	18	Deer Print Rd	28	22	East Mail Rd	6	2	Finstad Dr	11	31
Cnty Road Y	12	35	Cranberry Lake Rd	4	19	Deer Track Rd	3	27	East Mail Rd	6	3	Fir Dr	34	36
Cnty Road Y	18	25	Cranberry Landing Rd	3	25	Deer Track Rd	3	28	East Mail Rd	6	4	Fire Hill Rd	10	31
Cnty Road Y	18	36	Cranberry Landing Rd	3	26	Deer Track Rd	3	29	East Mail Rd	6	5	Fire Hill Rd	3	2
Cnty Road Y	4	1	Cranberry Narrows Rd	3	25	Deer Track Rd	3	30	East Mail Rd	6	6	Fire Hill Rd	3	3
Cnty Road Y	4	2	Cranberry Rd	11	30	Deer Track Rd	3	31	East Mail Rd	6	7	Fire Hill Rd	9	34
Cnty Road Y	4	3	Crandell Av	31	12	Deer Track Rd	3	32	East Spider Lake Rd	4	4	Fire Hill Rd	9	35
Cnty Road Y	4	5	Crestview Ln	11	20	Deer Track Rd	3	33	East Spider Lake Rd	4	5	Fire Hill Rd	9	36
Cnty Road Y	4	6	Crestview Ln	11	21	Deer Trail Rd	35	30	East Spider Lake Rd	4	7	Fire Tower Ct	18	35
Cnty Road Y	9	36	Crestview Ln	11	22	Degerman Rd	29	11	East Spider Lake Rd	4	8	Fire Tower Rd	12	2
Cnty Road Z	32	13	Crestview Ln	11	24	Degerman Rd	29	14	East Spider Lake Rd	4	9	Fire Tower Rd	18	35
Cnty Road Z	33	15	Crestview Ln	11	25	Degerman Rd	29	23	Eastman Rd	27	18	Fire Tower Rd	23	19
Cnty Road Z	33	16	Crestview Ln	11	26	Degerman Rd	29	26	Eastman Rd	27	19	Fire Tower Rd	23	28
Cnty Road Z	33	17	Crestview Ln	11	27	Dennis Rd	30	14	Eastman Rd	27	30	Fire Tower Rd	23	29
Cnty Road Z	33	18	Crooked Lake Rd	5	12	Denver Rd	12	36	Eastman Rd	27	7	Fire Tower Rd	23	30
Cnty Road Z	33	8	Crooked Lake Rd	5	13	Denver Rd	6	1	Eau Claire Acres Cir	12	33	Fire Tower Rd	23	32
Cnty Road Z	33	9	Crooked Lake Rd	5	14	Depot Rd	29	2	Eau Claire St	33	15	Fire Tower Rd	23	33
Cnty Roads B&P	23	3	Crooked Lake Rd	6	16	Detroit St	31	12	Eau Claire St	33	22	Fire Tower Rd	27	1
Cnty Roads B&P	29	34	Crooked Lake Rd	6	17	Dietz Rd	13	1	Edquist Rd	21	2	Fire Tower Rd	28	6

ROAD INDEX

Road Name	Pg	Sec	Road Name	Pg	Sec	Road Name	Pg	Sec	Road Name	Pg	Sec	Road Name	Pg	Sec
Fire Tower Rd	33	36	Gogebic St	32	7	Harriet Lake Rd	5	18	Hungry Bear Tr	10	1	Jerrys Rd	4	32
Fire Tower Rd	36	22	Golf Course Rd	34	25	Harriet Lake Rd	5	19	Hungry Bear Tr	10	12	Jersett Rd	17	1
Fischer Rd	2	22	Golf Course Rd	34	36	Harriet Lake Rd	5	6	Hungry Bear Tr	11	18	Jersett Rd	17	11
Fitch Av	29	36	Golf Course Rd	35	30	Harriet Lake Rd	5	7	Hungry Bear Tr	11	19	Jersett Rd	17	14
Flamang Rd	11	1	Gonschorek Lp	29	3	Harroun Rd	16	11	Hungry Bear Tr	11	7	Jersett Rd	17	15
Flamang Rd	11	11	Gonschorek Lp	35	34	Harroun Rd	16	12	Hunter Rd	26	4	Jersett Rd	17	16
Flamang Rd	11	12	Gordon Heights Cir	4	1	Harter Rd	10	18	Hunter Rd	26	9	Jersett Rd	17	17
Flamang Rd	11	14	Gouge Dr	16	26	Harvey Cir	29	26	Hunters Tr	14	1	Jersett Rd	17	2
Flamang Rd	11	15	Graham Rd	30	4	Harvey Rd	38	15	Hunters Tr	14	2	Jersett Rd	18	6
Flamang Rd	11	2	Graham Rd	30	8	Harvey Rd	38	22	Hunters Tr	15	10	Jim Johnson Rd	23	3
Flamang Rd	11	22	Graham Rd	30	9	Hatchery Rd	30	23	Hunters Tr	15	4	Jims Dr	34	18
Flamang Rd	11	27	Gram Rd	3	25	Hatchery Rd	30	24	Hunters Tr	15	5	Jodell Rd	27	16
Flamang Rd	11	34	Gram Rd	4	30	Haugen Dr	6	6	Hunters Tr	15	6	Jodell Rd	27	21
Flat Lake Rd	11	16	Gram Rd	4	31	Haugen Dr	6	7	Hunters Tr	15	7	Jodell Rd	27	22
Flat Lake Rd	11	21	Grand Av	31	12	Haukkala Rd	35	24	Hunters Tr	15	8	John Schmidt Rd	20	36
Flat Lake Rd	11	28	Grand Av	33	16	Haukkala Rd	35	25	Hunters Tr	15	9	John Turk Dr	31	12
Flat Lake Rd	11	33	Grand Av	33	9	Haukkila Rd	35	13	Huppert Rd	33	28	Johnson Rd	12	34
Flat Lake Rd	11	4	Granlund Rd	36	17	Haukkila Rd	36	18	Huppert Rd	33	33	Johnson Rd	12	35
Flat Lake Rd	11	9	Granquist Rd	33	22	Hawkins Av	32	7	Huray Rd	22	32	Johnson Rd	27	5
Flat Lake Rd	17	33	Granquist Rd	33	23	Haywire Camp Rd	34	34	Hurst Ln	29	27	Johnson Rd	27	8
Flowage Ln	10	23	Gravel Pit Rd	29	17	Hazel Prairie Rd	23	25	Ibsen Rd	22	1	Johnson Rd	33	29
Flowage Ln	10	24	Graves Rd	23	13	Hazel Prairie Rd	23	26	Ibsen Rd	22	12	Johnson Rd	33	32
Flowage Ln	10	25	Graves Rd	24	18	Hazel Prairie Rd	23	27	Ibsen Rd	22	2	Johnson Rd	34	16
Flowage Ln	10	26	Graves Rd	25	10	Hazel Prairie Rd	23	28	Idle Rd	24	1	Johnson Rd	36	11
Flowage Ln	10	27	Graves Rd	25	3	Hazel Prairie Rd	24	30	Idle Rd	24	2	Johnson Rd	36	12
Flowage Ln	10	28	Graves Rd	29	36	Hedin Rd	1	1	Indian Beach Rd	12	25	Johnson Rd	6	2
Flowage Ln	10	29	Gray Ghost Tr	19	25	Hedin Rd	7	36	Indian Beach Rd	12	26	Johnson Rd	6	3
Flowage Rd	3	36	Gray Ghost Tr	19	26	Heidke Dr	16	35	Industrial Park Rd	29	25	Johnson Rd	7	32
Flowage Rd	4	31	Gray Ghost Tr	19	35	Heino Rd	35	27	Industrial Park Rd	29	26	Joki Rd	35	6
Follis Ln	28	35	Gray Ln	17	31	Heino Rd	35	28	Irondale Av	31	12	Jondreau Rd	36	30
Forbes Rd	4	16	Green Acres Rd	36	6	Heino Rd	35	34	Irondale Rd	25	1	Jones St	33	27
Forest Rd	10	13	Green Acres Rd	38	29	Heinz Dr	5	29	Irondale Rd	26	6	Journeys End Ln	4	31
Forest Rd	28	15	Green Acres Rd	38	31	Heinz Dr	5	30	Irondale Rd	31	24	Journeys End Ln	4	32
Forest Rd	28	9	Green Acres Rd	38	32	Hendrickson Rd	33	29	Irondale Rd	31	25	KB Dr	34	32
Forestry Rd	24	4	Gregerson Rd	15	1	Hendrickson Rd	33	31	Irondale Rd	31	36	Kaarto Rd	34	1
Forestry Rd	24	5	Gregerson Rd	15	12	Hendrickson Rd	33	32	Irondale Rd	32	30	Kaarto Rd	35	6
Forestry Rd	24	8	Gregerson Rd	15	13	Hendrickson Rd	35	25	Irondale Rd	32	31	Kaarto Rd	35	7
Forestry Rd	30	33	Gregerson Rd	21	25	Hendrickson Rd	35	26	Island Lake Rd	17	29	Kalion Rd	34	23
Fowlers Cir	12	25	Gregerson Rd	21	36	Hendrickson Rd	35	27	Island Rd	23	15	Kalion Rd	34	26
Fowlers Cir	12	35	Gregerson Rd	22	30	Hendry Rd	17	18	Island Rd	23	16	Kansy Rd	32	27
Fowlers Cir	12	36	Grouse Rd	10	11	Hendry Rd	17	19	Island View Rd	20	13	Kanyuh Rd	4	16
Foxboro-Chaffey Rd	19	18	Grouse Rd	10	14	Hennessy Rd	17	31	J F Keith Rd	10	36	Kanyuh Rd	4	21
Foxboro-Chaffey Rd	19	19	Grouse Rd	10	23	Hennessy Rd	17	32	J T Johnson Rd	25	1	Kanyuh Rd	4	22
Foxboro-Chaffey Rd	19	29	Grover Av	31	12	Hermanson Dr	34	16	JOHN AV	32	10	Kapsalis Av	34	15
Foxboro-Chaffey Rd	19	30	Gruhlike Rd	13	10	Hermanson Rd	34	16	JOHN AV	32	15	Karky Rd	32	22
Foxboro-Chaffey Rd	19	32	Gruhlike Rd	13	3	Heyer Rd	17	18	Jack Pine Dr	37	13	Karna Rd	35	24
Foxboro-Chaffey Rd	19	33	Gruhlike Rd	13	4	Heyer Rd	17	7	Jack Pine Dr	37	36	Karras Rd	22	23
Foxboro-Chaffey Rd	19	34	Gruhlike Rd	13	9	High Landing Rd	36	26	Jack Pine Dr	38	18	Karras Rd	22	24
Foxboro-Chaffey Rd	19	35	Gruhlike Rd	19	33	High Line Rd	2	14	Jack Pine Dr	38	19	Kauppi Rd	36	25
Foxboro-Chaffey Rd	19	36	Gulley Rd	35	11	High School Lp	35	34	Jack Pine Dr	38	30	Kauppi Rd	36	26
Foxboro-Chaffey Rd	19	6	Gulley Rd	35	13	High School Lp	35	35	Jack Pine Dr	38	31	Keinonen Rd	36	24
Foxboro-Chaffey Rd	19	7	Gulley Rd	35	14	Highline Rd	30	10	Jack Pine Lp	6	21	Keith Rd	26	34
Foxboro-Chaffey Rd	20	31	Gun Club Ln	28	33	Highline Rd	30	3	Jack Pine Lp	6	28	Keith Rd	26	35
Frahm Rd	5	34	Gun Club Ln	28	28	Hill Dr	30	12	Jackacki Rd	12	11	Keller Ln	22	5
Frahm Rd	5	35	Gun Club Ln	28	33	Hill Dr	30	13	Jackacki Rd	12	14	Kellogg Rd	34	29
Francis Willard Rd	23	12	Gustafson Rd	26	9	Hill Rd	36	18	Jackacki Rd	12	23	Kellogg Rd	34	30
Francis Willard Rd	24	16	Gustafson Rd	35	17	Hill Rd	36	19	Jackpine Av	16	36	Kelly Rd	23	23
Francis Willard Rd	24	17	HAMMOND AV	32	11	Hill Rd	36	30	Jacksino Rd	21	2	Kelly Rd	23	24
Francis Willard Rd	24	7	HUGHITT AV	32	10	Hill Top Dr	16	35	Jacksino Rd	27	14	Kelly Rd	23	26
Francis Willard Rd	24	8	HUGHITT AV	32	15	Hill Top Rd	30	33	Jacksino Rd	27	23	Kelly Rd	23	27
Francis Willard Rd	24	9	HUGHITT AV	32	3	Hill Top Rd	30	34	Jacksino Rd	27	24	Kennedy Rd	3	25
Frawley Rd	17	32	Haag Rd	3	11	Hillside St	16	25	Jacksino Rd	27	25	Kennedy Rd	3	36
Fred Bear Ridge Rd	19	13	Haag Rd	3	12	Hillside St	16	36	Jacksino Rd	27	26	Kens Rd	3	24
Fred Bear Ridge Rd	19	14	Haegele Rd	4	10	Hilpiper Rd	25	8	Jacksino Rd	27	36	Kens Rd	4	19
Fred Bear Ridge Rd	19	21	Haegele Rd	4	11	Hines Rd	28	18	Jackson Box Grouse Rd	15	19	Kent Rd	28	22
Fred Bear Ridge Rd	19	22	Hagman Rd	22	25	Hines Rd	28	19	Jackson Box Grouse Rd	15	20	Kerwin Rd	26	1
Fred Bear Ridge Rd	19	23	Hagman Rd	22	26	Hjalmer Bl	18	24	Jackson Box Grouse Rd	15	28	Kerwin Rd	26	2
Frye Rd	4	22	Hagman Rd	22	27	Hoeffling Dr	38	25	Jackson Box Grouse Rd	15	29	Kerwin Rd	26	3
Frye Rd	4	27	Hagman Rd	22	35	Hoeffling Dr	38	26	Jackson Box Tr	15	16	Kerwin Rd	32	35
Gander Lake Rd	23	21	Hakkila Rd	35	14	Hoffman Dr	16	36	Jackson Box Tr	15	21	Kerwin Rd	32	36
Gander Lake Rd	23	22	Hakkila Rd	35	23	Hoffmoeckel Rd	25	9	Jackson Box Tr	15	28	Khalar Rd	23	13
Gander Rd	16	22	Hakkinen Rd	36	35	Hokkala Rd	35	13	Jackson Box Tr	15	33	Khalar Rd	24	18
Gander Rd	16	23	Hakkinen Rd	36	36	Hokkala Rd	35	24	Jackson Box Tr	15	34	Khalar Rd	24	7
Gareth Rd	32	30	Half Mile Rd	20	1	Holly Lucius Rd	10	1	Jackson Box Tr	9	10	Kimbal Lake Rd	3	27
Garrison Rd	13	1	Half Mile Rd	26	36	Holly Lucius Rd	10	2	Jackson Box Tr	9	15	Kimbal Lake Rd	3	34
Garrison Rd	13	12	Halkett Rd	37	31	Holly Lucius Rd	16	35	Jackson Box Tr	9	16	Kimbal Lake Rd	3	35
Garrison Rd	14	6	Halkett Rd	37	32	Holly Lucius Rd	16	36	Jackson Box Tr	9	3	Kimmes Rd	31	24
Gehling Rd	19	3	Halkett Rd	37	33	Holmes Camp Rd	9	14	Jackson Box Tr	9	9	Kingsdale Rd	1	1
Geisert Rd	33	23	Hallberg Rd	23	4	Holmes Camp Rd	9	22	Jackson Dr	17	19	Kingsdale Rd	1	2
German Rd	12	5	Hallberg Rd	23	9	Holmes Camp Rd	9	23	Jackson Dr	22	1	Kingsdale Rd	1	3
German Rd	12	8	Hallberg Rd	29	33	Holmes Camp Rd	9	27	Jackson Rd	22	12	Kingsdale Rd	1	4
Germann Rd	12	17	Hammond Av	32	11	Holms Rd	27	21	Jackson Rd	22	13	Kingsdale Rd	1	5
Germann Rd	12	18	Hammond Av	32	12	Jackson Rd	27	28	Jackson Rd	23	6	Kingsdale Rd	1	6
Germann Rd	12	20	Hammond Av	32	13	Homestead Ln	23	10	Jackson Rd	23	7	Kingsdale Rd	7	31
Germann Rd	12	29	Hammond Av	32	14	Homestead Rd	29	7	Jacobson Rd	35	24	Kingsdale Rd	7	32
Germann Rd	12	30	Hanks Rd	25	24	Homestead Rd	29	8	Jake Schmidt Rd	25	36	Kingsdale Rd	7	33
Germann Rd	12	31	Hans Hanson Rd	34	14	Homestead Rd	29	9	Jake Schmidt Rd	26	19	Kingsdale Rd	7	34
Germann Rd	12	6	Hanson #1 Rd	2	34	Homestead Rd	29	3	Jake Schmidt Rd	26	30	Kingsdale Rd	7	35
Germann Rd	12	7	Hanson #2 Rd	2	28	Honeymoon Point Rd	33	9	Jake Schmidt Rd	26	31	Kingsdale Rd	7	36
Geshn Rd	3	25	Hanson Rd	17	29	Hoover Av	6	10	Jamar Rd	4	15	Kingsdale Rd	8	31
Geshn Rd	3	36	Hanson Rd	30	29	Horse Shoe Rd	6	15	Jamar Rd	4	16	Kingston Av	31	12
Geskey Rd	11	6	Hanson Rd	30	32	Horse Shoe Rd	6	16	Jamiska Rd	35	21	Kip Rd	21	1
Geskey Rd	17	31	Hanson Rd	34	17	Hudacek Rd	21	22	Jamiska Rd	35	22	Kip Rd	21	2
Geskey Rd	17	32	Hanson Rd	34	8	Hudacek Rd	26	10	Jamiska Rd	35	27	Kizlik Ln	23	8
Giesen Dr	16	26	Harapat Rd	13	1	Hudacek Rd	26	15	Jamiska Rd	35	28	Kizlik Ln	23	9
Giffin Ln	23	16	Harapat Rd	19	36	Hudacek Rd	26	3	Jarvi Rd	35	14	Kjell Rd	16	1
Gillespie Rd	28	27	Harding St	31	12	Hughes Av	16	26	Jarvi Rd	35	15	Kjell Rd	16	12
Gladys Dr	16	25	Hardwood Rd	36	25	Hughes Rd	2	16	Jarvi Rd	36	12	Kjell Rd	17	6
Glionchek Rd	34	2	Hardwood Rd	36	26	Hughes Rd	2	9	Jelich Rd	10	1	Kjell Rd	17	7
Glionchek Rd	34	3	Harju Rd	35	27	Humane Soc Rd	33	15	Jerrys Rd	4	29	Klang Rd	22	15

ROAD INDEX

Road Name	Pg	Sec	Road Name	Pg	Sec	Road Name	Pg	Sec	Road Name	Pg	Sec	Road Name	Pg	Sec
Klang Rd	22	16	Lee St	5	31	Lucas Rd	15	4	Meinke Rd	28	8	Moen Rd	19	10
Klang Rd	22	9	Lee St	5	32	Lucas Rd	15	9	Meisen Dr	16	24	Moen Rd	19	9
Knoll Rd	29	25	Lees Rd	4	13	Lucas Rd	21	28	Meller Rd	22	19	Mont Du Lac Rd	31	7
Knudson Ln	22	1	Legg Rd	5	29	Lucas Rd	21	33	Meller Rd	22	20	Mont Du Lac Rd	31	8
Knudson Ln	28	36	Legg Rd	5	30	Lucas Rd	21	34	Meller Rd	22	29	Montgomery Rd	1	31
Knutson Rd	2	4	Leggate Rd	26	23	Lucius Woods	16	25	Meller Rd	22	30	Montgomery Rd	1	32
Knutson Rd	2	5	Leggate Rd	26	25	Lund Rd	12	11	Memorial Dr	29	6	Moonshine Rd	34	22
Knutson Rd	2	6	Leggate Rd	26	26	Lund Rd	22	22	Memorial Dr.	29	6	Moonshine Rd	34	23
Koedyker Rd	4	31	Leggate Rd	26	27	Lund Rd	22	27	Merila Rd	34	8	Moonshine Rd	34	24
Koenen Rd	27	32	Lehto Rd	36	25	Lund Rd	35	15	Mertes Rd	26	4	Moonshine Rd	34	25
Koenen Rd	27	33	Lehto Rd	36	36	Lund Rd	35	22	Mertes Rd	26	5	Moonshine Rd	34	26
Koenig Rd	32	22	Lenroot Av	16	25	Lundeen Rd	28	17	Mertes Rd	32	32	Moonshine Rd	34	27
Koff Rd	4	22	Lenroot Av	16	26	Lundeen Rd	28	18	Mertes Rd	32	33	Moonshine Rd	35	19
Koho Rd	30	1	Lenroot Rd	36	23	Lundeen Rd	28	7	Mertzig Parkway	16	23	Moore Rd	18	10
Koho Rd	30	2	Leonard Rd	36	15	Lundgren Rd	27	36	Mertzig Parkway	16	26	Moore Rd	18	15
Koho Rd	36	35	Leppala Rd	36	15	Lundgren Rd	29	10	Messany Rd	23	15	Moore Rd	18	16
Koho Rd	36	36	Leppala Rd	36	22	Lundholm Rd	4	9	Messany Rd	23	16	Moore Rd	18	21
Korhonen Rd	36	11	Leppanen Rd	36	25	Lundquist Ln	21	22	Meteraud Rd	34	16	Moore Rd	18	28
Korhonen Rd	36	12	Leppanen Rd	36	26	Lundquist Rd	2	4	Meteraud Rd	34	4	Moore Rd	18	4
Koski Rd	36	14	Leusman Rd	10	3	Lundquist Rd	2	5	Meteraud Rd	34	9	Moore Rd	18	9
Kreel Rd	6	17	Leusman Rd	10	4	Lundquist Rd	2	9	Midbon Rd	25	10	Moore Rd	24	33
Kreel Rd	6	18	Leusman Rd	10	5	Lundquist Rd	8	32	Midbon Rd	25	11	Moose Lake Rd	22	31
Kreel Rd	6	20	Leusman Rd	10	6	Luostari Rd	37	26	Middle River Rd	28	10	Moose Lake Rd	22	32
Kreel Rd	6	4	Liautaud Rd	4	29	Luostari Rd	37	27	Middle River Rd	28	11	Moose Rd	7	13
Kreel Rd	6	8	Lidberg Bridge Rd	11	35	Lyman Lake Rd	21	22	Middle River Rd	28	12	Moose Rd	7	14
Kreel Rd	6	9	Lidberg Bridge Rd	11	36	Lyman Lake Rd	21	27	Middle River Rd	28	15	Moose Rd	7	15
Kronberg Rd	32	25	Lidberg Bridge Rd	5	11	Lyman Lake Rd	21	28	Middle River Rd	28	16	Moose Rd	7	16
Kronberg Rd	32	26	Lidberg Bridge Rd	5	2	Lyman Lake Rd	33	16	Middle River Rd	28	8	Moose Rd	7	17
Kronberg Rd	32	35	Lien Rd	27	19	Lyman Lake Rd	33	17	Middle River Rd	28	9	Moose Rd	7	18
Kunert Rd	4	10	Lien Rd	27	20	Lyman Lake Rd	33	20	Middle River Rd	29	14	Moose Rd	7	19
Kunz Rd	14	18	Lien Rd	27	29	Lyman Lake Rd	33	21	Middle River Rd	29	15	Moose Rd	7	20
Kunz Rd	14	7	Lien Rd	27	30	Lyman Lake Rd	33	29	Middle River Rd	29	16	Moose Rd	7	21
LOGAN AV	32	10	Lighthouse Rd	4	31	Lynch Ct	4	12	Middle River Rd	29	17	Moose Rd	7	22
LOGAN AV	32	4	Lily Pad Lake Rd	5	17	Lynch Rd	4	12	Middle River Rd	29	7	Moose Rd	7	23
LOGAN AV	32	9	Lily Pad Lake Rd	5	20	Lyons Rd	30	14	Middle River Rd	29	8	Moose Rd	7	24
Lackson Rd	28	10	Lily Pad Lake Rd	5	21	Mabel Nelson Rd	27	10	Middle River Rd	34	1	Moose Rd	8	17
Lackson Rd	28	15	Limpach Dr	16	26	Mabel Nelson Rd	27	3	Middle River Rd	34	11	Moose Rd	8	18
Lackson Rd	28	22	Lindberg Dr	32	26	Mabel Nelson Rd	27	9	Middle River Rd	34	12	Moretto Rd	31	33
Lackson Rd	28	3	Lindelof Rd	20	14	Madison Av	3	24	Middle River Rd	34	2	Moretto Rd	31	34
Lackson Rd	34	27	Lindgren Rd	35	25	Madison Av	31	12	Middle River Rd	34	35	Morningside Dr	3	23
Lackson Rd	34	34	Lindgren Rd	35	26	Madison Rd	34	32	Middle River Rd	34	36	Morningside Dr	3	26
Lackson Rd	34	35	Lindgren Rd	35	34	Main St	16	25	Midway Rd	29	4	Mosinee Spur Rd	5	17
Lagro Rd	26	32	Lindgren Rd	35	35	Main St	29	36	Midway Rd	35	27	Mosinee Spur Rd	5	18
Lagro Rd	26	33	Lindgren Rd	36	30	Main St	29	6	Midway Rd	35	28	Mosinee Spur Rd	5	8
Lake Av	16	26	Line Rd	22	10	Maki Rd	22	16	Midway Rd	35	33	Motts Ravine Rd	24	25
Lake Av	29	35	Lintula Rd	35	18	Maki Rd	22	21	Midway Rd Ext	29	4	Motts Ravine Rd	24	26
Lake Av	29	36	Little Balsam Rd	19	10	Maki Rd	36	20	Mihna Rd	8	29	Motts Ravine Rd	24	27
Lake Av	31	11	Little Balsam Rd	19	15	Manitou Valley Rd	26	16	Mihna Rd	8	30	Motts Ravine Rd	24	33
Lake Av	31	12	Little Buck Rd	11	9	Manitou Valley Rd	26	17	Mihna Rd	8	32	Motts Ravine Rd	24	34
Lake St	30	11	Little Sand Rd	3	31	Manitou Valley Rd	26	8	Mikelson Rd	19	3	Motts Ravine Rd	24	36
Lake St	30	12	Little Sand Rd	3	32	Mansky Rd	26	20	Mikkola Rd	36	22	Muck Lake Rd	18	1
Lake St	30	13	Little Sand Rd	3	33	Maple Av	16	25	Mikrot Rd	27	11	Muck Lake Rd	18	10
Lake Street Frontage Rd	30	12	Little Sand Rd	3	34	Maple Creek Rd	29	34	Mikrot Rd	27	12	Muck Lake Rd	18	11
Lake Street Frontage Rd	30	13	Little Sand Rd	3	35	Maple Dr	29	17	Mikrot Rd	28	7	Muck Lake Rd	18	2
Lake of the Woods Rd	17	17	Little Sand Rd	3	36	Maple Dr	29	5	Milchesky Rd	20	11	Muck Lake Rd	18	4
Lakeside St	16	25	Lockman Dr	5	6	Maple Dr	29	8	Milchesky Rd	20	13	Muck Lake Rd	18	5
Lakeview Cir	12	25	Logger Rd	30	35	Maple Dr Ext	29	4	Milchesky Rd	20	14	Muck Lake Rd	18	6
Lakeview Cir	12	26	Logger Rd	30	36	Maple Dr Ext	29	5	Milchesky Rd	20	15	Muck Lake Rd	18	9
Lakeview Rd	29	7	Lois Ln	3	22	Maple Ln	35	34	Milchesky Rd	20	16	Mud Lake Rd	20	14
Lakeview Rd	29	8	Long Lake Rd	17	20	Maple St	30	14	Milchesky Rd	20	17	Munnings Rd	28	8
Lakewood Dr	3	36	Long Lake Rd	17	29	Maranatha Rd	23	2	Milchesky Rd	20	18	Munson Rd	11	14
Lakewood Dr	4	31	Long Lake Rd	17	30	Mare B Ln	23	1	Milchesky Rd	20	7	Murphy Rd	17	20
Lambert Ln	28	15	Long Lake Rd	17	31	Mare B Ln	29	36	Milchesky Rd	20	8	Murphy Rd	17	29
Lambert Ln	28	22	Loon Lake Rd	18	13	Marion Av	16	25	Milchesky Rd	20	9	Murray Lake Rd	18	11
Lambert Rd	30	14	Loon Lake Rd	18	24	Marion Av	16	26	Miles Lake Rd	4	27	Murray Lake Rd	18	13
Lambert Rd	30	15	Loon Song Rd	12	30	Marquardt Rd	26	12	Miles Lake Rd	4	33	Murray Lake Rd	18	14
Lancour Rd	35	19	Loon Song Rd	12	31	Marshall Rd	3	24	Miles Lake Rd	4	34	Murray Lake Rd	18	24
Lancour Rd	35	20	Loop Rd	38	24	Marsik Rd	23	3	Mill Loop Rd	29	3	Muskrat Lake Rd	17	28
Land Fill Dr	11	31	Loop Rd	38	25	Mason Rd	30	6	Mill View Rd	34	8	Muskrat Lake Rd	17	29
Landela Rd	35	10	Loop Tr	11	10	Matlock Rd	13	16	Miller Rd	16	2	Muskrat Lake Rd	17	33
Landela Rd	35	15	Loop Tr	11	15	Matlock Rd	13	17	Miller Rd	16	3	Muttonen Rd	36	25
Landfill Ln	12	26	Loop Tr	11	16	Matlock Rd	13	8	Miller Rd	25	1	N 64TH ST	32	10
Landmeier Rd	5	31	Lord Rd	16	25	Matthias Rd	4	20	Miller Rd	25	11	N 65TH ST	32	10
Landmeier Rd	5	32	Lord Rd	17	29	Matthias Rd	4	21	Miller Rd	25	2	N 66TH ST	32	10
Lange Rd	28	6	Lord Rd	17	30	Mattson Rd	26	5	Miller Rd	30	10	N 67TH ST	32	10
Lange Rd	34	31	Lost Lake Rd	10	32	Mattson Rd	30	30	Miller Rd	30	3	N 67TH ST	32	11
Largent Rd	36	8	Lost Lake Rd	18	16	Mattson Rd	30	31	Miller Rd	36	34	N 68TH ST	32	10
Larson Dr	29	25	Lost Lake Rd	18	17	Mattson Rd	36	13	Milwaukee Av	31	12	N 69TH ST	32	10
Larson Rd	1	27	Lost Lake Rd	18	21	Matzke Rd	5	23	Minahan Rd	3	24	N 70TH ST	32	10
Larson Rd	26	25	Lost Lake Rd	3	13	MaxxMegg Ln	12	34	Minahan Rd	3	25	N 73RD ST	32	10
Larson Rd	26	35	Lost Lake Rd	3	14	Mc Cumber Rd	12	31	Minneapolis Av	31	12	N 76TH ST	32	10
Larson Rd	26	36	Lost Lake Rd	4	18	Mc Cumber Rd	12	32	Minnesota St	31	12	N 76th St	32	15
Lasch Ln	29	29	Lost Lake Rd	4	5	Mc Cumber Rd	6	5	Minnesuing Acres Dr	23	10	N E Dodg E Won Rd	30	34
Lasch Ln	29	32	Lost Lake Rd	4	7	Mc Givern Ln	23	5	Minnesuing Acres Dr	23	16	Najt Rd	21	10
Lavoy Rd	17	32	Lost Lake Rd	4	8	Mc Givern Ln	23	8	Minnesuing Acres Dr	23	17	Najt Rd	21	3
Lawler Bridge Rd	11	33	Lost Rd	12	1	Mc Givern Ln	29	32	Minnesuing Acres Dr	23	21	Nakoda Rd	17	18
Lawler Bridge Rd	11	34	Lost Rd	12	11	McGraw Lake Rd	2	31	Minnesuing Acres Dr	23	8	Nakoda Rd	17	19
Lawler Bridge Rd	5	10	Lost Rd	12	12	McKenzie Rd	4	22	Minnesuing Acres Dr	23	9	Nakoma Ct Dr	33	15
Lawler Bridge Rd	5	3	Love Rd	26	10	McKinley Rd	27	14	Minnesuing Rd	23	10	Nakomis Rd	33	15
Lawler Bridge Rd	5	4	Loveland Rd	36	2	McKinley Rd	27	15	Minnesuing Rd	23	11	Nanuuq Tr	19	22
Lawler Bridge Rd	5	9	Loveland Rd	38	35	McKinley Rd	27	22	Minnesuing Rd	23	12	Nanuuq Tr	19	27
Lawler Tr	5	10	Lower Ox Ln	11	16	McKinley Rd	27	23	Minnesuing Rd	23	13	Nanuuq Tr	19	28
Leader Lake Rd	4	22	Lower Ox Ln	11	8	McNeils Landing Rd	38	21	Minnesuing Rd	23	14	Nanuuq Tr	19	33
Leader Lake Rd	4	25	Lower Ox Ln	11	9	McNeils Landing Rd	38	22	Minnesuing Rd	23	15	Nelson Av	16	25
Leader Lake Rd	4	26	Lucas Av	16	26	McNeils Landing Rd	38	27	Minnesuing Rd	23	16	Nemadji Loop Rd	32	27
Leader Lake Rd	4	27	Lucas Av	16	27	McNeils Landing Rd	38	28	Minnow Lake Rd	29	25	Nemadji Loop Rd	32	28
Lebard Ln	29	29	Lucas Rd	15	10	Meade Church Rd	10	10	Minnow Lake Rd	30	30	Ness Ln	22	10
Lee Rd	1	36	Lucas Rd	15	16	Meade Church Rd	10	9	Missabe St	31	12	Neuman Rd	26	13
Lee Rd	2	31	Lucas Rd	15	21	Meierotto Rd	26	20	Mitchell Rd	32	7	Neuman Rd	26	14
Lee Rd	33	29	Lucas Rd	15	3	Meierotto Rd	26	29	Mobile Dr	29	2	Neuman Rd	26	24

ROAD INDEX

Road Name	Pg Sec	Road Name	Pg Sec	Road Name	Pg Sec	Road Name	Pg Sec	Road Name	Pg Sec
Neuman Rd	27 15	Old Hwy 11 Rd	28 17	Pearson Av	33 15	Pit Dr	10 24	Red Lake Dr	5 27
Neuman Rd	27 16	Old Hwy 11 Rd	28 20	Pearson Ln	35 2	Pit Dr	11 19	Red Lake Dr	5 28
Neuman Rd	27 17	Old Hwy 11 Rd	28 21	Pearson Rd	19 11	Plantation Rd	10 13	Red Lake Dr	5 29
Neuman Rd	27 18	Old Hwy 11 Rd	28 29	Pearson Rd	19 14	Plantation Rd	10 24	Red Lake Dr	5 30
Neuman Rd	27 19	Old Hwy 11 Rd	28 32	Pearson Rd	27 25	Plantation Rd	11 18	Red Pine Rd	4 4
Neuman Rd	27 20	Old Hwy 11 Rd	28 33	Pearson Rd	27 36	Plantation Rd	11 19	Red Pine Tr	12 5
Neuman Rd	27 22	Old Hwy 13	34 16	Peet Dr	12 26	Pleasant Av	33 9	Red Pine Tr	18 32
Newholm Rd	13 2	Old Hwy 13	34 17	Pelkey Rd	19 4	Pleasant View Rd	20 12	Red Pine Tr	3 36
Newholm Rd	19 35	Old Hwy 13	34 9	Pelkey Rd	25 33	Pluntz Dr	16 36	Rediger Rd	4 16
Newsome Rd	5 17	Old Hwy 2	30 12	Pellinen Rd	35 15	Pocket Rd	5 12	Rediger Rd	4 9
Newsome Rd	5 20	Old Hwy 2	30 13	Pellman Loop Ext	35 15	Point Rd	29 36	Reed Merrill Rd	26 18
Newsome Rd	5 29	Old Hwy 35	32 15	Pellman Lp	35 15	Point of Rocks Rd	26 19	Reed Merrill Rd	26 19
Newsome Rd	5 5	Old Hwy 35	32 22	Perala Rd	35 26	Point of Rocks Rd	26 29	Reen Dr	29 36
Newsome Rd	5 8	Old Hwy 35	32 27	Perala Rd	35 35	Point of Rocks Rd	26 30	Reichuster Lake Rd	20 2
Nielson Dr	16 25	Old Hwy C Rd	32 27	Perala Rd	36 21	Point of Rocks Rd	26 32	Reichuster Lake Rd	20 3
Nieman Rd	32 27	Old Hwy C Rd	32 28	Perham Rd	25 5	Pokegama Rd	32 17	Reid Rd	14 6
Niemi Rd	35 24	Old Lyman Lake Rd	27 16	Perkins Rd	1 5	Pokegama Rd	32 8	Reid Rd	20 31
Nindorf Rd	19 6	Old Lyman Lake Rd	27 17	Perkins Rd	7 29	Polish Rd	26 19	Reinsberg Rd	16 13
Nindorf Rd	25 32	Old Lyman Lake Rd	27 21	Perkins Rd	7 31	Polish Rd	26 30	Reinsberg Rd	16 24
Nordrum Rd	2 18	Old Lyman Lake Rd	27 28	Perkins Rd	7 32	Polish Rd	26 31	Remer Rd	38 25
Nordrum Rd	2 19	Old Lyman Lake Rd	27 29	Person Landing Rd	3 27	Pond Dr	29 6	Remer Rd	38 36
Norris Rd	3 21	Old Lyman Lake Rd	27 33	Person Lp	3 23	Poodle Ln	10 13	Resinosa Rd	10 24
Norris Rd	3 22	Old Lyman Lake Rd	27 9	Peterson Rd	19 30	Poodle Ln	10 24	Resinosa Rd	10 25
North Alexander Lake Rd	5 12	Ole Larson Rd	9 1	Peterson Rd	19 31	Pooler Rd	23 3	Resinosa Rd	10 26
North Boundary Rd	16 23	Ole Larson Rd	9 2	Peterson Rd	22 22	Poplar Dr	29 6	Resinosa Rd	10 27
North Circle Dr	11 31	Oliphant Rd	21 16	Peterson Rd	22 23	Poplar Dr	29 7	Resinosa Rd	10 28
North East Line Rd	35 28	Oliphant Rd	21 21	Peterson Rd	24 6	Poplar River Rd	34 1	Resort Rd	12 25
North East Line Rd	35 33	Oliphant Rd	21 9	Peterson Rd	30 31	Poplar River Rd	34 12	Rice Farm Rd	27 10
North Fire Ln	1 18	Olson Dr	35 20	Peterson Rd	35 4	Poplar River Rd	35 18	Rice Farm Rd	27 11
North Fire Ln	1 19	Olson Ln	29 21	Peterson Rd	35 9	Poplar River Rd	35 6	Richards Rd	36 19
North Fire Ln	1 30	Olson Rd	22 35	Peterson Rd	37 28	Poplar River Rd	35 7	Richmond St	31 12
North Fire Ln	1 31	Olson Rd	25 10	Peterson Rd	37 33	Poplar River Rd	37 31	Ridgeview Dr	26 12
North Fire Ln	1 6	Olson Rd	25 15	Peterson Rd	5 30	Popple Bend Rd	35 2	Rifle Range Rd	17 16
North Fire Ln	1 7	Olson Rd	29 17	Peterson Rd	5 31	Popple Bend Rd	37 34	Rifle Range Rd	17 17
North Poplar Dr	29 6	Olson Rd	30 6	Peterson Rd	5 32	Popple Bend Rd	37 35	Rifle Range Rd	17 9
North Rd	1 21	Omaha Ln	11 31	Pettit Dr	16 35	Port St	31 12	Ringbill Ln	4 31
North Rd	1 22	Omberg Rd	26 3	Phillips Rd	29 34	Porter Rd	4 21	Ritzen Rd	35 16
North Rd	1 27	Omberg Rd	32 34	Piano Rd	11 34	Porter Rd	4 22	Ritzen Rd	35 21
North Rd	1 28	One Buck Rd	2 24	Piano Rd	11 35	Porter Rd	4 27	Ritzen Rd	35 22
North Rd	1 33	One Buck Rd	2 25	Pierce Rd	16 18	Porter Rd	4 28	River Bend Cir	10 36
North Rd	19 5	One Mile Rd	3 19	Pierce Rd	16 19	Post Office Rd	29 6	River Dr	34 36
North Rd	19 6	One Mile Rd	3 30	Pierce Rd	16 20	Potter Rd	34 14	River Dr	2 33
North Rd	25 32	Ontario St	33 27	Pierce Rd	16 29	Pound Rd	4 31	River Dr	2 34
Northern Dr	31 12	Open Gate Dr	16 35	Pierce Rd	16 31	Powell Ln	28 19	River Rd	2 35
Northern Echoes Ln	21 21	Orchard Cove Rd	29 36	Pierce Rd	16 32	Powell Ln	28 20	River Rd	27 25
Norway Av	30 13	Orchard Cove Rd	30 31	Pierce Rd	16 7	Prairie Ln	10 21	River Rd	27 26
Norway Dr	12 33	Orchard Dr	33 25	Pikes Peak East Rd	22 7	Prairie Ln	10 22	River Rd	28 8
Norwood Rd	15 26	Orchard Dr	33 26	Pikes Peak South Rd	21 12	Prairie Ln	10 23	River Rd	28 9
Nyquist Rd	16 14	Oregon Tr	18 13	Pikes Peak South Rd	21 13	Prairie Ln	10 26	River Rd	30 21
Nyquist Rd	16 15	Ossmann Rd	10 1	Pikes Peak South Rd	21 23	Presley Dr	29 8	River Rd	30 22
Nyquist Rd	16 22	Ossmann Rd	11 6	Pikes Peak South Rd	21 24	Preston Rd	26 22	River Rd	34 8
Nyquist Rd	16 34	Ossmann Rd	16 25	Pikes Peak South Rd	22 18	Preston Rd	26 27	River Ridge Rd	31 7
OAKES AV	32 10	Ossmann Rd	16 36	Pikes Peak South Rd	22 7	Prevost Dr	16 36	River Ridge Rd	31 8
OAKS AV	32 10	Ossmann Rd	17 30	Pine Av	16 25	Public Access Rd	30 14	River Terrace Dr	11 31
OFF	33 10	Ostenson Rd	23 2	Pine Central Rd	35 16	Public Landing	18 28	River Terrace Dr	5 6
OFF	33 15	Otmer Rd	16 21	Pine Central Rd	35 17	Public Landing	18 33	River Valley Dr	31 8
OGDEN AV	32 10	Otmer Rd	16 28	Pine Central Rd	35 20	Public Landing	18 35	Riverside Rd	32 6
OGDEN AV	32 15	Otto Rd	21 4	Pine Central Rd	35 21	Pukema Rd	34 8	Riverside Rd	32 7
Oak Hill Rd	16 35	Otto Rd	21 6	Pine Central Rd	35 29	Radio Station Rd	24 23	Riverview Dr	31 1
Oak Rd	11 31	Otto Rd	27 32	Pine Central Rd	35 9	Radio Station Rd	24 24	Riverview Dr	32 6
Oak Rd	35 31	Otto Rd	27 33	Pine Cone Dr	11 26	Radio Tower Rd	24 13	Riverview Dr	32 7
Oak Rd	35 32	Otto Rd	27 34	Pine Grove Rd	27 13	Railroad St	16 25	Riverview Dr	12 26
Oak Rd	35 33	Ox Creek Tr	11 5	Pine Grove Rd	27 24	Railroad St	16 36	Riverway Dr	12 35
Oakdale Rd	23 11	Pack Tr	20 27	Pine Knob Rd	11 4	Railroad St	29 25	Rivord Rd	27 6
Oakdale Rd	23 12	Pack Tr	20 28	Pine Knob Rd	11 8	Railroad St	29 35	Rivord Rd	33 30
Oakdale Rd	23 13	Packer Av	10 36	Pine Knob Rd	11 9	Railroad St	29 36	Rivord Rd	33 31
Oakdale Rd	23 14	Packer Av	4 1	Pine Ln	18 34	Railroad St	30 29	Road 41	4 4
Oakdale Rd	23 24	Packer Av	9 35	Pine Ln	18 35	Railroad St	30 30	Road 41	4 5
Oakdale Rd	23 25	Palm Rd	37 33	Pine Needle Ln	4 20	Rainbow Dr	33 9	Road 41	4 6
Oakland Rd	26 24	Palmetto Av	16 25	Pine Needle Ln	4 28	Ramel Rd	10 3	Road 41	4 7
Oakland Rd	26 25	Papineau Rd	33 13	Pine Needle Ln	4 29	Ramel Rd	16 31	Road 41	4 8
Oakland Rd	26 36	Papineau Rd	33 24	Pine Oaks Rd	3 22	Ramel Rd	16 32	Road 41	4 9
Oakland Rd	27 30	Park Av	16 25	Pine Oaks Rd	3 23	Ramel Rd	16 33	Road 83	12 25
Oakland Rd	27 31	Park Ln	29 2	Pine Point Dr	3 36	Ramel Rd	16 34	Road 83	12 26
Off	34 32	Park Rd	2 22	Pine Point Dr	4 31	Ramel Rd	16 35	Road 83	12 26
Oja Rd	36 16	Park Rd	2 23	Pine Rd	28 34	Rancon Rd	20 5	Robin Ln	29 35
Okerson Rd	22 6	Park Rd	2 26	Pine Rd	29 8	Rancon Rd	20 8	Rock & Roll Cir	11 35
Okerson Rd	22 7	Park Rd	23 21	Pine Rd	29 9	Range Line Rd	21 1	Rock & Roll Ln	11 34
Okerson Rd	28 31	Park Rd	29 6	Pine Ridge Tr	11 10	Range Line Rd	27 25	Rock & Roll Ln	5 2
Old 11 Rd	22 15	Park Rd	34 28	Pine Ridge Tr	11 3	Range Line Rd	27 36	Rockdale Rd	27 22
Old 11 Rd	22 22	Park Rd	34 29	Pine Ridge Tr	17 26	Range Line Rd	28 19	Rockmont Rd	28 4
Old 11 Rd	22 26	Park Rd	36 26	Pine Ridge Tr	17 27	Range Line Rd	28 30	Rockmont Rd	28 5
Old 11 Rd	22 27	Parkview Cemetery Rd	22 4	Pine Ridge Tr	17 34	Range Line Rd	28 31	Rockmont Rd	28 6
Old 11 Rd	22 35	Parr Rd	21 15	Pine Savannah Lp	17 33	Ranger Rd	30 14	Rockmont Rd	28 7
Old 35	1 27	Partridge Ln	34 25	Pine Savannah Lp	17 34	Ranger Rd	30 23	Rockmont Rd	28 8
Old 35	1 34	Paske Rd	15 13	Pine St	30 12	Ranta Rd	28 3	Rockmont Rd	28 9
Old 53 Rd	4 26	Paske Rd	16 18	Pine St	30 13	Rantala Rd	35 6	Rockmont Rd	34 28
Old 53 Rd	4 35	Paske Rd	16 19	Pine St	33 19	Raspberry Tr	20 28	Rockmont Rd	34 32
Old 53 Rd	4 36	Paske Rd	16 20	Pine St	33 30	Raspberry Tr	20 29	Rockmont Rd	34 33
Old Highway 105	32 7	Patterson Rd	17 17	Pinto Pass	27 8	Raspberry Tr	20 32	Rocky Brook Tr	2 11
Old Highway 105	32 8	Patterson Rd	17 18	Pinto Pass	27 9	Raspberry Tr	20 33	Rocky Brook Tr	2 14
Old Highway 105	32 9	Patterson Rd	17 19	Pinto Path	27 8	Rauhala Farm Rd	34 12	Rocky Brook Tr	2 21
Old Highway 23	31 7	Pattison Tower Rd	26 28	Pinto Path	27 9	Ravine Park Dr	29 35	Rocky Brook Tr	2 22
Old Highway 23	31 8	Pattison Tower Rd	26 33	Pioneer Tr	20 31	Rd 84	11 36	Rocky Brook Tr	2 23
Old Highway 53	10 36	Patzau Foxboro Rd	19 10	Pioneer Tr	20 32	Red Lake Dr	4 25	Rocky Brook Tr	2 28
Old Highway 53	11 30	Patzau Foxboro Rd	19 3	Pioneer Tr	20 33	Red Lake Dr	5 20	Rocky Brook Tr	2 29
Old Highway 53	11 31	Patzau Foxboro Rd	19 4	Pioneer Tr	20 34	Red Lake Dr	5 21	Rocky Brook Tr	2 32
Old Highway 53	5 6	Patzau Foxboro Rd	19 5	Pioneer Tr	20 35	Red Lake Dr	5 23	Rocky Hill Rd	17 18
Old Hwy 11 Rd	22 5	Patzau Foxboro Rd	19 6	Pison Rd	22 29	Red Lake Dr	5 24	Rocky Lake Rd	18 27
Old Hwy 11 Rd	28 16	Patzau Foxboro Rd	19 9	Pison Rd	22 32	Red Lake Dr	5 26	Rocky Lake Rd	18 28

ROAD INDEX

Road Name	Pg	Sec	Road Name	Pg	Sec	Road Name	Pg	Sec	Road Name	Pg	Sec	Road Name	Pg	Sec
Rocky Lake Rd	18	34	School Forest Rd	20	7	South Lake Bl	23	12	State Hwy 13	38	36	Stone Chimney Rd	23	33
Ronchi Rd	34	34	School House Rd	11	31	South Lake Bl	23	2	State Hwy 23	31	10	Stone Chimney Rd	23	34
Roos Rd	15	25	School House Rd	22	22	South Lake Bl	23	3	State Hwy 23	31	7	Stone Chimney Rd	23	35
Roos Rd	15	36	School House Rd	5	6	South Lake Bl	23	4	State Hwy 23	31	8	Stone Rd	16	24
Roos Rd	9	1	School Rd	1	34	South Lyman Lake Rd	21	20	State Hwy 23	31	9	Stone Rd	27	10
Roos Rd	9	12	School Rd	34	35	South Lyman Lake Rd	21	21	State Hwy 27	18	10	Stone Rd	27	11
Roos Rd	9	13	Schultz Rd	28	3	South Lyman Lake Rd	21	22	State Hwy 27	18	11	Stone Rd	27	2
Ross Rd	18	17	Scott Rd	4	9	South Lyman Lake Rd	21	23	State Hwy 27	18	14	Stone Rd	27	3
Ross Rd	18	19	Secluded Ln	4	30	South Lyman Lake Rd	21	27	State Hwy 27	18	15	Stone Rd	33	34
Ross Rd	18	20	Section 6 Rd	35	6	South Lyman Lake Rd	21	28	State Hwy 27	18	23	Stone Rd	33	35
Ross Rd	18	29	Senn Ln	22	1	South Mail Rd	3	1	State Hwy 27	18	24	Storm Rd	4	31
Ross Rd	18	30	Service Rd	35	34	South Mail Rd	3	11	State Hwy 27	18	25	Stromquist Rd	27	17
Ross Rd	18	5	Seven Mile Rd	36	11	South Mail Rd	3	12	State Hwy 27	18	3	Stromquist Rd	27	18
Ross Rd	18	6	Seven Mile Rd	36	12	South Mail Rd	3	14	State Hwy 27	24	10	Stromquist Rd	27	20
Ross Rd	18	7	Severin Rd	3	24	South Mail Rd	3	2	State Hwy 27	24	15	Stuart Rd	7	28
Ross Rd	18	8	Severson Rd	19	3	South Mail Rd	3	22	State Hwy 27	24	22	Stuart Rd	7	29
Ross Rd	21	15	Sewer Pond Rd	29	4	South Mail Rd	3	23	State Hwy 27	24	23	Stuckey Rd	10	10
Ross Rd	24	32	Sewer Pond Rd	35	33	South Mail Rd	3	27	State Hwy 27	24	26	Stuckey Rd	10	15
Rousseau Rd	23	10	Shady Ln	16	1	South Mail Rd	9	36	State Hwy 27	24	3	Stuckey Rd	10	16
Rowe Rd	23	1	Shady Ln	16	2	South Shore Dr	33	27	State Hwy 27	24	34	Stuckey Rd	10	21
Rowe Rd	29	36	Shafer Rd	4	16	South Shore Grade	28	24	State Hwy 27	24	35	Stuckey Rd	10	28
Rowe Rd	30	31	Shafer Rd	4	9	South Shore Grade	28	25	State Hwy 27	30	13	Sullivan Lake Rd	4	24
Rudolphs Rd	37	23	Shesby Dr	5	31	South Shore Grade	29	28	State Hwy 27	30	23	Sullivan Lake Rd	5	17
Rudolphs Rd	37	24	Shesby Dr	5	32	South Shore Grade	29	29	State Hwy 27	30	24	Sullivan Lake Rd	5	18
Rudolphs Rd	37	25	Short Cut Rd	3	27	South Shore Grade	29	30	State Hwy 27	30	26	Sullivan Lake Rd	5	19
Rudolphs Rd	37	26	Short Cut Rd	32	33	South Short Rd	10	34	State Hwy 27	30	27	Sullivan Lake Rd	5	20
Rudolphs Rd	37	34	Short Cut Rd	32	34	South Westline Dr	28	11	State Hwy 27	30	34	Summer Rd	23	16
Rudolphs Rd	37	35	Short Rd	12	26	South Westline Dr	28	12	State Hwy 27	30	35	Summit Tr	13	11
Rudolphs Rd	38	19	Short Rd	12	27	Spider Lake Rd	4	5	State Hwy 35	1	24	Summit Tr	13	12
Rudolphs Rd	38	30	Siegel Ln	22	4	Spider Lake Rd	4	8	State Hwy 35	1	25	Summit Tr	13	14
Rush Lake Rd	24	1	Siegel Ln	28	33	Spike Lp	3	19	State Hwy 35	1	26	Summit Tr	13	15
Rush Lake Rd	24	10	Simi Rd	36	13	Spruce Av	30	13	State Hwy 35	1	27	Summit Tr	13	16
Rush Lake Rd	24	11	Simms Lake Rd	11	12	Spruce Dr	10	36	State Hwy 35	1	33	Summit Tr	13	17
Rush Lake Rd	24	12	Simms Lake Rd	11	13	Spruce Dr	35	10	State Hwy 35	1	34	Summit Tr	13	20
Russells Rd	4	16	Simms Lake Rd	11	24	Spruce Dr	35	3	State Hwy 35	14	18	Summit Tr	13	21
Rutledge Rd	20	3	Simms Lake Rd	11	25	Spruce River Tr	7	1	State Hwy 35	14	19	Summit Tr	13	22
Ryden Dr	16	26	Simms Lake Rd	11	36	Spruce River Tr	7	22	State Hwy 35	14	30	Summit Tr	13	23
SULLIVAN RD	31	1	Simms Lake Rd	12	6	Spruce River Tr	7	23	State Hwy 35	14	31	Summit Tr	13	28
Saari Rd	35	4	Simms Lake Rd	12	7	Spruce River Tr	8	6	State Hwy 35	14	32	Summit Tr	13	29
Saari Rd	35	9	Simms Lake Rd	17	24	St Croix Dr	2	24	State Hwy 35	14	6	Summit Tr	13	31
Saari Rd	38	15	Simms Lake Rd	17	25	St Croix Dr	3	18	State Hwy 35	14	7	Summit Tr	13	32
Sage Rd	34	34	Simms Lake Rd	17	36	St Croix Dr	3	19	State Hwy 35	2	18	Summit Tr	14	7
Salomaki Rd	29	3	Simms Lake Rd	18	31	St Croix Rd	11	20	State Hwy 35	2	19	Summit Tr	7	18
Salomaki Rd	35	21	Singkofer Rd	20	12	St Croix Rd	11	29	State Hwy 35	2	5	Summit Tr	7	6
Salomaki Rd	35	34	Sisters Ln	12	31	St Croix Rd	11	30	State Hwy 35	2	6	Summit Tr	7	7
Sam Anderson Rd	28	6	Sitek Rd	25	10	St Croix Rd	11	31	State Hwy 35	2	7	Sundew Rd	4	1
Sam Anderson Rd	28	7	Sjoberg Rd	16	1	St Croix St	16	25	State Hwy 35	2	8	Sunny Shores Dr	12	25
Sam Anderson Rd	28	8	Sjoberg Rd	16	12	St Lawrence Rd	33	25	State Hwy 35	20	18	Sunny Shores Dr	12	26
Sam Anderson Rd	33	25	Sjoberg Rd	17	18	St Lawrence Rd	33	26	State Hwy 35	20	19	Sunset Bl	18	28
Sam Anderson Rd	33	36	Sjoberg Rd	17	7	Stannard Rd	4	26	State Hwy 35	20	30	Sunset Bl	18	33
Sam Anderson Rd	34	31	Ski Doo La	29	35	Staples Av	33	27	State Hwy 35	20	31	Sunset Dr	3	14
Samples Rd	30	25	Ski Trail Rd	30	22	State Hwy 105	31	10	State Hwy 35	20	5	Sunset Dr	3	15
Samples Rd	30	26	Skoglund Rd	36	4	State Hwy 105	31	11	State Hwy 35	20	6	Sunset Dr	3	21
Samuelson Rd	22	14	Sleeman Rd	23	1	State Hwy 105	31	12	State Hwy 35	20	7	Sunset Dr	3	22
Samuelson Rd	22	23	Sleepy Valley Lp	34	12	State Hwy 105	32	5	State Hwy 35	26	16	Sunset Dr	3	23
San Rd	28	21	Sleepy Valley Lp	34	13	State Hwy 105	32	7	State Hwy 35	26	21	Sunset Dr	3	28
Sand Lake Bl	18	13	Sleepy Valley Lp	35	18	State Hwy 105	32	8	State Hwy 35	26	28	Superior St	16	25
Sand Lake Bl	18	14	Sleepy Valley Lp	35	7	State Hwy 13	33	11	State Hwy 35	26	3	Susens Rd	19	1
Sand Rd	12	10	Sloan Rd	3	1	State Hwy 13	33	12	State Hwy 35	26	32	Susens Rd	19	2
Sand Rd	12	4	Sloan Rd	4	6	State Hwy 13	33	13	State Hwy 35	26	33	Sutfin Rd	17	25
Sand Rd	12	5	Smith Bridge Rd	4	30	State Hwy 13	33	14	State Hwy 35	26	4	Sutfin Rd	18	28
Sand Rd	12	9	Smith Bridge Rd	4	31	State Hwy 13	33	15	State Hwy 35	26	9	Sutfin Rd	18	29
Sand Rd	30	25	Smith Bridge Rd	4	32	State Hwy 13	34	10	State Hwy 35	32	15	Sutfin Rd	18	30
Sand Rd	30	35	Smith Creek Rd	36	16	State Hwy 13	34	11	State Hwy 35	32	22	Sutfin Rd	18	31
Sand Rd	30	36	Smith Creek Rd	36	17	State Hwy 13	34	12	State Hwy 35	32	27	Sutfin Rd	18	32
Sandmon Rd	17	24	Smith Creek Rd	36	20	State Hwy 13	34	13	State Hwy 35	32	28	Sutherland Rd	14	1
Sandmon Rd	18	18	Smith Creek Rd	36	9	State Hwy 13	34	14	State Hwy 35	32	33	Sutherland Rd	14	2
Sandmon Rd	18	19	Smith Dr	16	35	State Hwy 13	34	15	State Hwy 35	32	34	Swamp Rd	27	11
Sandmon Rd	18	6	Smith Rd	16	26	State Hwy 13	34	18	State Hwy 35	8	17	Swamp Rd	27	14
Sandmon Rd	18	7	Smith Rd	2	8	State Hwy 13	34	7	State Hwy 35	8	18	Swamp Rd	27	2
Sandmon Rd	24	31	Smith Rd	34	28	State Hwy 13	34	8	State Hwy 35	8	20	Swamp Rd	27	23
Saundry Rd	5	1	Smith Rd	4	16	State Hwy 13	34	9	State Hwy 35	8	29	Swan Rd	3	36
Sawyer Lake Rd	6	30	Snake Lake Rd	5	24	State Hwy 13	35	1	State Hwy 35	8	30	Swanson Dr	29	1
Scenic Dr	17	19	Snake Lake Rd	5	25	State Hwy 13	35	11	State Hwy 35	8	31	Swede Point Dr	4	9
Schaefer Rd	12	10	Snake Lake Rd	6	19	State Hwy 13	35	14	State Hwy 35	8	32	Swedish Hwy	1	17
Schaefer Rd	12	15	Snake Lake Rd	6	20	State Hwy 13	35	15	State Hwy 35	8	5	Swedish Hwy	1	20
Schaefer Rd	12	22	Snake Lake Rd	6	30	State Hwy 13	35	16	State Hwy 35	8	7	Swedish Hwy	1	21
Schaefer Rd	12	27	Snipe Lake Rd	4	7	State Hwy 13	35	17	State Hwy 35	8	8	Swedish Hwy	1	29
Schaefer Rd	12	34	Snooky Rd	34	28	State Hwy 13	35	18	State Line Rd	19	6	Swedish Hwy	1	32
Schaller Rd	23	24	Snooky Rd	34	33	State Hwy 13	35	2	State Line Rd	19	7	Swedish Hwy	1	4
Schaller Rd	23	25	Snowberry Ln	10	36	State Hwy 13	35	7	State St	31	12	Swedish Hwy	1	5
Schaller Rd	24	19	Snowberry Ln	4	1	State Hwy 13	35	8	Station Rd	26	8	Swedish Hwy	1	8
Schaller Short Cut Rd	24	19	Snowmobile Alley	38	30	State Hwy 13	35	9	Station Rd	26	9	Swedish Hwy	1	9
Schaller Short Cut Rd	24	30	Snowmobile Alley	38	31	State Hwy 13	36	2	Stauner Rd	3	25	Swedish Hwy	7	20
Schallermeir Rd	32	22	Snyder Rd	4	19	State Hwy 13	36	3	Staupe Rd	14	15	Swedish Hwy	7	29
Schallermeir Rd	32	27	Soo Line Dr	11	31	State Hwy 13	36	4	Staupe Rd	14	22	Swedish Hwy	7	32
Schallermeir Rd	32	28	Sorenson Rd	27	1	State Hwy 13	36	5	Steele Lake Ln	29	32	Sweetwater Cir	11	31
Schiesser Rd	30	28	South Bondwood Rd	4	20	State Hwy 13	36	6	Steele Lake Ln	29	33	Swenson Ln	11	13
Schiesser Rd	30	33	South Copper Mine Rd	6	11	State Hwy 13	37	35	Steinhilpert Dr	18	25	Swenson Ln	11	14
Schiff Rd	34	11	South Copper Mine Rd	6	14	State Hwy 13	37	36	Steinhilpert Dr	18	36	Swenson Ln	11	15
Schiff Rd	34	12	South Copper Mine Rd	6	15	State Hwy 13	38	1	Stensland Dr	10	15	Swenson Ln	11	16
Schimenek Rd	34	8	South Copper Mine Rd	6	16	State Hwy 13	38	11	Stensland Dr	10	22	Swenson Rd	1	3
Schoen Rd	2	28	South Copper Mine Rd	6	2	State Hwy 13	38	12	Stewart Rd	16	21	Swenson Rd	1	4
Schoen Rd	2	33	South Copper Mine Rd	6	20	State Hwy 13	38	13	Stewart Rd	16	28	Swenson Rd	7	34
School Forest Rd	10	12	South Copper Mine Rd	6	21	State Hwy 13	38	24	Stone Chimney Rd	16	1	Swiftwater Farm Rd	30	27
School Forest Rd	11	7	South Fire Ln	1	31	State Hwy 13	38	25	Stone Chimney Rd	17	6	TOWER AV	32	10
School Forest Rd	19	11	South Flowage Rd	3	26	State Hwy 13	38	31	Stone Chimney Rd	22	35	TOWER AV	32	15
School Forest Rd	19	12	South Flowage Rd	3	35	State Hwy 13	38	33	Stone Chimney Rd	22	36	Tab Rd	10	5
School Forest Rd	19	13	South Flowage Rd	3	36	State Hwy 13	38	34	Stone Chimney Rd	23	31	Tab Rd	16	32
School Forest Rd	19	2	South Lake Bl	23	11	State Hwy 13	38	35	Stone Chimney Rd	23	32	Tallberg Rd	34	22

ROAD INDEX

Road Name	Pg Sec	Road Name	Pg Sec	Road Name	Pg Sec	Road Name	Pg Sec	Road Name	Pg Sec
Tamarack Tr	1 10	Town Line Rd	26 32	US HWY 2 & 53	33 4	Volker Rd	24 2	Whitefish Lake Rd	4 4
Tamarack Tr	1 15	Town Line Rd	3 30	US HWY 2 & 53	34 29	Volker Rd	24 24	Whitefish Lake Rd	4 9
Tappani Rd	36 14	Town Line Rd	3 31	US HWY 2 & 53	34 30	Volker Rd	24 25	Whitefish Point Dr	4 9
Taylor Rd	4 29	Town Park Rd	36 2	US Hwy 2	28 1	Volker Rd	24 35	Whitetail Dr	26 24
Teachers Ln	12 30	Town Park Rd	36 3	US Hwy 2	29 1	Volker Rd	24 36	Whitetail Ln	5 19
Teachers Ln	12 31	Town Park Rd	38 34	US Hwy 2	29 2	Volker Rd	30 25	Whitetail Ridge Rd	31 8
Ten Acre Rd	16 22	Town Rd "D"	2 18	US Hwy 2	29 3	Volker Rd	30 35	Wick Rd	32 27
Ten Acre Rd	16 23	Town Rd "F"	2 24	US Hwy 2	29 4	Volker Rd	30 36	Wick Rd	32 33
Tepoel Dr	35 1	Town Rd "F"	2 25	US Hwy 2	29 5	W 1st St	16 26	Wick Rd	32 34
Tepoel Dr	35 11	Town Rd "F"	2 26	US Hwy 2	29 6	W 2nd St	16 26	Wickstrom St	33 27
Tepoel Dr	35 12	Town Rd "F"	2 27	US Hwy 2	30 10	W 3rd St	16 26	Wiehe Dr	29 16
Terry Rd	26 14	Town Rd "F"	2 35	US Hwy 2	30 13	W 7th St	16 26	Wiehe Dr	29 4
Terry Rd	26 23	Town Rd 11	21 4	US Hwy 2	30 14	Wadena Av	31 12	Wiehe Dr	29 9
Terry Rd	5 6	Town Rd 11	27 33	US Hwy 2	30 15	Wagner Cir	23 24	Wiehe Dr	35 33
Thiede Rd	9 13	Town Rd 11	27 34	US Hwy 2	30 5	Wagner Rd	23 24	Wiitonen Ln	35 9
Thiede Rd	9 24	Town Rd 15	28 9	US Hwy 2	30 6	Walberg Ln	28 29	Wiitonen Dr	35 9
Thirty Point Buck Rd	11 9	Town Rd 16	25 35	US Hwy 2	30 8	Wallin Rd	36 20	Wilderness Dr	12 33
Thompson Rd	13 10	Town Rd 16	25 36	US Hwy 2	30 9	Walnut Av	16 25	Wilderness Dr	12 34
Thompson Rd	13 4	Town Rd 16	35 23	US Hwy 2	34 27	Walsh Rd	34 18	Wilderness Dr	12 35
Thompson Rd	13 5	Town Rd 26	17 17	US Hwy 2	34 28	Wanek Tr	20 28	Wilderness Dr	37 32
Thompson Rd	13 8	Town Rd 40	18 13	US Hwy 2	34 29	Wanek Tr	20 33	Wilgren Rd	36 13
Thompson Rd	13 9	Town Rd 47	30 6	US Hwy 2	34 32	Wanek Tt	20 28	Wilkinson Rd	27 29
Thompson Rd	19 33	Town Rd 51	33 25	US Hwy 2	34 33	Wanek Tt	20 33	Williams Dr	11 31
Thoreen Rd	38 25	Town Rd 54	21 10	US Hwy 2	34 34	Wangerin Rd	23 2	Williams Dr	11 32
Thorn Lake Lp	6 7	Town Rd 54	21 9	US Hwy 2	34 35	Ward Rd	4 19	Williams Dr	11 33
Thorn Tr	20 32	Town Rd 56	27 22	US Hwy 2	34 36	Warring Rd	17 27	Williams Dr	11 34
Thorsell Rd	16 11	Town Rd 56	27 27	US Hwy 2	35 34	Warring Rd	17 28	Williams Dr	11 35
Thorsell Rd	16 12	Town Rd 59	16 32	US Hwy 53	10 1	Warring Rd	19 3	Williams Dr	11 36
Thorsell Rd	16 2	Town Rd 68	10 2	US Hwy 53	10 12	Warring Rd	25 26	Williams Dr	5 2
Three Mile Rd	3 28	Town Rd 68	10 3	US Hwy 53	10 13	Warring Rd	25 35	Williams Dr	5 3
Three Mile Rd	3 33	Town Rd 71	29 17	US Hwy 53	10 2	Wasgren Rd	29 26	Williams Dr	5 4
Thunder Hill Tr	26 13	Town Rd 80	12 13	US Hwy 53	10 24	Wasko Rd	16 1	Williams Dr	5 5
Thunder Hill Tr	27 18	Town Rd 91	26 22	US Hwy 53	10 25	Wasko Rd	16 12	Williams Ln	22 5
Tikkanen Rd	36 11	Town Road TT	1 10	US Hwy 53	10 36	Waterbury Rd	10 6	Williams Ln	22 6
Timber Ln	12 1	Town Road TT	1 11	US Hwy 53	11 30	Waterbury Rd	16 31	Williams Rd	35 13
Timber Ridge Dr	23 2	Town Road TT	1 12	US Hwy 53	11 31	Waterfront Dr	29 35	Willis Rd	28 18
Tollefson Rd	1 17	Town Road TT	1 13	US Hwy 53	16 1	Waterfront Dr	29 36	Willis Rd	28 19
Tom Green Rd	15 10	Town Road TT	1 14	US Hwy 53	16 12	Way Rd	27 2	Willox Rd	28 1
Tom Green Rd	15 11	Town Road TT	1 15	US Hwy 53	16 13	Way Rd	27 3	Willox Rd	28 11
Tom Green Rd	15 12	Town Road TT	1 16	US Hwy 53	16 14	Wayside Ln	10 36	Willox Rd	28 12
Tom Green Rd	15 13	Town Road TT	1 17	US Hwy 53	16 23	Webb Lake Rd	4 6	Willox Rd	28 2
Tom Green Rd	15 9	Town Road TT	1 18	US Hwy 53	16 26	Webb Rd	33 22	Willox Rd	28 3
Tom Green Rd	16 10	Town Road TT	1 7	US Hwy 53	16 35	Webb Rd	33 23	Wilson Rd	22 21
Tom Green Rd	16 11	Town Road TT	1 8	US Hwy 53	22 11	Welland Av	33 22	Wilson Rd	22 27
Tom Green Rd	16 12	Town Road TT	1 9	US Hwy 53	22 14	Wemisssem Rd	5 11	Wilson Rd	22 28
Tom Green Rd	16 13	Town Road TT	2 7	US Hwy 53	22 2	Wemisssem Rd	5 2	Windmill Rd	33 28
Tom Green Rd	16 14	Tracy Rd	17 18	US Hwy 53	22 23	Wentela Rd	36 13	Windmill Rd	33 33
Tom Green Rd	16 15	Trailer Park Rd	16 36	US Hwy 53	22 24	Wentela Rd	36 24	Windy Ln	37 13
Tom Green Rd	16 16	Trails End Rd	38 24	US Hwy 53	22 25	Wentworth Rd	34 12	Windy Ln	37 24
Tom Green Rd	16 17	Tri Lakes Rd	20 12	US Hwy 53	22 36	Wentworth Rd	34 13	Windy Ln	37 25
Tom Green Rd	16 18	Tri Lakes Rd	21 10	US Hwy 53	28 15	Wentworth Rd	34 14	Windy Ln	37 35
Tom Green Rd	16 7	Tri Lakes Rd	21 14	US Hwy 53	28 16	Wentworth Rd	34 23	Windy Ln	37 36
Tom Green Rd	16 8	Tri Lakes Rd	21 15	US Hwy 53	28 22	Wentworth Rd	34 24	Winneboujou Rd	30 34
Tom Green Rd	16 9	Tri Lakes Rd	21 17	US Hwy 53	28 26	Wentworth Rd	34 26	Winona Av	31 12
Torgerson Rd	27 28	Tri Lakes Rd	21 7	US Hwy 53	28 27	Wentworth Rd	34 35	Winter Rd	19 28
Torgerson Rd	27 29	Tri Lakes Rd	21 8	US Hwy 53	28 35	Wermter Rd	33 29	Winter Rd	19 29
Torkelson Rd	22 16	Tri Lakes Rd	21 9	US Hwy 53	28 4	West Crotte Brook Tr	2 1	Wisconsin Av	22 4
Torkelson Rd	22 21	Troy Pit Rd	30 25	US Hwy 53	28 5	West Crotte Brook Tr	2 2	Wisconsin Av	28 34
Tower Fire Ln	14 13	Troy Pit Rd	30 26	US Hwy 53	28 9	West Crotte Brook Tr	8 13	Witzig Dr	5 28
Tower Fire Ln	14 14	Tuff Rd	20 3	US Hwy 53	34 29	West Crotte Brook Tr	8 24	Witzig Dr	5 29
Tower Fire Ln	14 15	Tuff Rd	26 22	US Hwy 53	34 32	West Crotte Brook Tr	8 25	Wolf Rd	12 35
Tower Fire Ln	14 19	Tuff Rd	26 23	US Hwy 53	4 1	West Crotte Brook Tr	8 26	Wolf Rd	30 10
Tower Fire Ln	14 20	Tuff Rd	26 27	US Hwy 53	4 12	West Crotte Brook Tr	8 35	Wood Rd	34 36
Tower Fire Ln	14 21	Tuff Rd	26 34	US Hwy 53	4 13	West Crotte Brook Tr	8 36	Woodbury Rd	4 16
Tower Fire Ln	14 22	Turbett Rd	27 22	US Hwy 53	4 24	West Homestead Rd	28 12	Woodland Tr	29 25
Tower Fire Ln	14 23	Turbett Rd	27 27	US Hwy 53	4 25	West Homestead Rd	29 7	Woods Rd	12 16
Tower Heights Rd	4 1	Turkey Farm Rd	23 27	US Hwy 53	4 36	West Lakeview Rd	28 1	Woods Rd	12 20
Tower Heights Rd	4 2	Turkey Farm Rd	23 28	US Hwy 53	5 18	West Lakeview Rd	28 12	Woods Rd	12 21
Town Entrance Rd	1 10	Turkey Farm Rd	23 34	US Hwy 53	5 7	West Lakeview Rd	29 7	Woods Rd	12 29
Town Hall Rd	22 10	Tuura Rd	36 13	Urban Rd	32 26	West Mail Rd	9 23	Wormer Rd	16 19
Town Hall Rd	22 3	Tuura Rd	36 14	Urban Rd	12 13	West Mail Rd	9 24	Wormer Rd	16 20
Town Hall Rd	22 4	Twilight Tr	3 29	Urban Rd	12 24	West Mail Rd	9 26	Wright Av	31 12
Town Hall Rd	22 9	Twilight Tr	3 30	Valley Brook Rd	32 23	West Mail Rd	9 27	Wright Bl	16 26
Town Hall Rd	24 31	Twin Bridges	10 19	Valley Brook Rd	32 24	West Mail Rd	9 34	Wuori Rd	29 2
Town Hall Rd	28 34	Twin Bridges	10 20	Valley Brook Rd	32 25	West Mail Rd	9 35	Wuori Rd	35 23
Town Hall Rd	4 25	Twin Bridges	10 21	Valley Brook Rd	32 26	West Mail Rd	9 36	Wuori Rd	35 26
Town Line Rd	11 1	Twin Bridges	10 28	Valley Brook Rd	33 19	Westerlund Lp	16 29	Wuori Rd	35 35
Town Line Rd	11 2	Twin Creek Rd	26 1	Valley Brook Rd	33 20	Westerlund Lp	16 32	Wuori Rd	35 36
Town Line Rd	11 3	Twin Creek Rd	26 11	Valley Brook Rd	33 29	Western Rd	28 6	X St	29 36
Town Line Rd	11 4	Twin Creek Rd	26 2	Valley Park Av	16 36	Western Rd	28 7	Yano Rd	3 26
Town Line Rd	12 5	Twin Creek Rd	26 3	Vana Rd	19 3	Westline Rd	34 35	Zachau Rd	26 26
Town Line Rd	17 33	Twin Lakes Rd	17 22	Vapa Rd	24 19	Westline Rd	34 36	Zachau Rd	26 27
Town Line Rd	17 34	Twin Lakes Rd	17 27	Vapa Rd	24 20	Westman Rd	2 13	Zachau Rd	26 34
Town Line Rd	17 35	Twin Lakes Rd	17 33	Velie Rd	3 20	Westman Rd	2 14	Zachau Rd	26 35
Town Line Rd	17 36	Twin Lakes Rd	17 34	Velie Rd	3 29	Westman Rd	2 24	Zee Bee Dr	12 31
Town Line Rd	18 31	Two Drop Tr	13 3	Veterans Dr	33 27	Weyerhauser Rd	29 33	Zee Bee Dr	12 32
Town Line Rd	18 32	Two Drop Tr	19 34	View Point Lodge Rd	3 35	Weyerhauser Rd	29 34	Zuchowski Rd	25 35
Town Line Rd	18 33	Two Mile Lake Public Access	4 12	View Point Lodge Rd	3 36	Weyers Rd	35 9		
Town Line Rd	19 1	Two Mile Rd	3 20	Village Rd	29 6	Whatever Resort Rd	3 24		
Town Line Rd	2 25	Two Mile Rd	3 21	Volker Lake Rd	18 12	Whippoorwill Ln	3 25		
Town Line Rd	2 36	Two Mile Rd	3 28	Volker Lake Rd	18 13	Whispering Pines Ln	5 29		
Town Line Rd	20 5	Two Mile Rd	3 29	Volker Lake Rd	18 14	Whispering Pines Ln	5 32		
Town Line Rd	20 6	Two Mile Rd	3 33	Volker Rd	18 1	White Birch Av	16 36		
Town Line Rd	22 10	US HWY 2 & 53	33 10	Volker Rd	18 11	White Pine Tr	32 14		
Town Line Rd	22 11	US HWY 2 & 53	33 14	Volker Rd	18 12	White Pine Tr	32 23		
Town Line Rd	22 14	US HWY 2 & 53	33 15	Volker Rd	18 13	Whitefish Lake Rd	10 34		
Town Line Rd	22 9	US HWY 2 & 53	33 23	Volker Rd	18 2	Whitefish Lake Rd	4 16		
Town Line Rd	25 35	US HWY 2 & 53	33 24	Volker Rd	24 1	Whitefish Lake Rd	4 17		
Town Line Rd	25 36	US HWY 2 & 53	33 25	Volker Rd	24 12	Whitefish Lake Rd	4 20		
Town Line Rd	26 31	US HWY 2 & 53	33 3	Volker Rd	24 13	Whitefish Lake Rd	4 3		

SAND - GRAVEL - BLACK DIRT



MONARCH PAVING COMPANY

"An Equal Opportunity Employer"
Delivery Available

We Locally Produce Our Own Materials

715-392-1989

5927 Albany Av., Superior, WI

- MUNICIPAL
- RESIDENTIAL
- AGGREGATE PRODUCTS
- COMMERCIAL
- INDUSTRIAL
- BLACK DIRT
- LANDSCAPE ROCK

BONDED • INSURED • FREE ESTIMATES

"Where Quality Comes First"

YOUNG



PLUMBING & HEATING INC.

(715) 395-2929

MP231040

Plat Books may be purchased at:

Douglas County Land Records Room 206 (715) 395-1570

Douglas County Forestry Solon Springs (715) 378-2219

Solon Springs Mercantile
112875 Mertzig Pkwy (715) 378-2860

NORB. REHDER PLS.



Rehder Land Surveying

WISCONSIN REG. #1642

MINNESOTA REG. #19090


MN & WI Licensed Land Surveyor

10321 Ridge Road
Danbury, WI
54830

Contact at
Phone: 715-559-4883
e-mail: nrehder@hotmail.com

Cornerstone Surveying and Mapping, Inc.

BILL ANDERSON, R.L.S.



6637 S. Woodland Trail
Lake Nebagamon, WI 54849
Phone: 715-374-2331 • Fax: 715-374-3086
Cell: 218-393-9128

Providing professional surveying and
mapping services to northwest Wisconsin

www.cornerstonesurveyingandmapping.com

WHEN IT COMES TO REAL ESTATE CALL...



**Coldwell Banker
Bachand Realty**

Residential, Commercial & Vacant Land
Two Offices with Full time Agents
1406 Belknap St. or Business Highway 53
Superior, WI Solon Springs, WI
(715) 394-6637 (715) 378-2668

Visit our websites at www.twinportsproperty.com or www.coldwellbanker.com

**All the Service you Deserve
and the smiles that go with it!**



Energy Efficiency & Conservation

• Visit: focusonenergy.com or call
1-800-762-7077

For details on our Customer Service Programs,
call the numbers listed.

Easy Payment Plans

- Credit/Debit Card
- Recurring Payment Plan
- Budget Billing • Drop Boxes
- Convenient Pay Stations

394-2200

Service & Repairs

- 24 hr. Emergency Service
- Secure Heat Program
- Gas Heat Equipment Maintenance
- Carbon Monoxide Testing

394-2300